



This is a digital copy of a book that was preserved for generations on library shelves before it was carefully scanned by Google as part of a project to make the world's books discoverable online.

It has survived long enough for the copyright to expire and the book to enter the public domain. A public domain book is one that was never subject to copyright or whose legal copyright term has expired. Whether a book is in the public domain may vary country to country. Public domain books are our gateways to the past, representing a wealth of history, culture and knowledge that's often difficult to discover.

Marks, notations and other marginalia present in the original volume will appear in this file - a reminder of this book's long journey from the publisher to a library and finally to you.

### Usage guidelines

Google is proud to partner with libraries to digitize public domain materials and make them widely accessible. Public domain books belong to the public and we are merely their custodians. Nevertheless, this work is expensive, so in order to keep providing this resource, we have taken steps to prevent abuse by commercial parties, including placing technical restrictions on automated querying.

We also ask that you:

- + *Make non-commercial use of the files* We designed Google Book Search for use by individuals, and we request that you use these files for personal, non-commercial purposes.
- + *Refrain from automated querying* Do not send automated queries of any sort to Google's system: If you are conducting research on machine translation, optical character recognition or other areas where access to a large amount of text is helpful, please contact us. We encourage the use of public domain materials for these purposes and may be able to help.
- + *Maintain attribution* The Google "watermark" you see on each file is essential for informing people about this project and helping them find additional materials through Google Book Search. Please do not remove it.
- + *Keep it legal* Whatever your use, remember that you are responsible for ensuring that what you are doing is legal. Do not assume that just because we believe a book is in the public domain for users in the United States, that the work is also in the public domain for users in other countries. Whether a book is still in copyright varies from country to country, and we can't offer guidance on whether any specific use of any specific book is allowed. Please do not assume that a book's appearance in Google Book Search means it can be used in any manner anywhere in the world. Copyright infringement liability can be quite severe.

### About Google Book Search

Google's mission is to organize the world's information and to make it universally accessible and useful. Google Book Search helps readers discover the world's books while helping authors and publishers reach new audiences. You can search through the full text of this book on the web at <http://books.google.com/>

















THE  
PENNY CYCLOPÆDIA

OF

8 1/2 82  
27

THE SOCIETY

FOR THE

DIFFUSION OF USEFUL KNOWLEDGE.

---

VOLUME XX.

RICHARDSON—SCANDER-BEG.

---

LONDON:

CHARLES KNIGHT AND Co., 22, LUDGATE STREET.

---

MDCCLXLI.

---

*Price Seven Shillings and Sixpence, bound in cloth.*

2-10336

R.R. 2100.14

**COMMITTEE.**

**Chairman**—The Right Hon. LORD BROUGHAM, F.R.S., Member of the National Institute of France.

**Vice-Chairman**—The Right Hon. EARL SPENCER.

**Treasurer**—JOHN WOOD, Esq.

William Allen, Esq., F.R. and R.A.S.  
Chas. Ansell, Esq.  
Captain Beaufort, R.N., F.R. and R.A.S.  
George Birkbeck, M.D.  
George Burrows, M.D.  
Peter Stafford Carey, Esq., A.M.  
John Conolly, M.D.  
William Coulson, Esq.  
R. D. Craig, Esq.  
J. F. Davis, Esq., F.R.S.  
H. T. De la Beche, Esq., F.R.S.  
The Right Hon. Lord Denman.  
Samuel Duckworth, Esq.  
The Right Rev. the Bishop of Durham, D.D.  
Sir Henry Ellis, Prin. Lib. Brit. Mus.  
T. F. Ellis, Esq., A.M., F.R.A.S.  
John Elliotson, M.D., F.R.S.  
George Evans, Esq., M.P.  
Thomas Falconer, Esq.

8.  
1.  
1, M.P.

Mr. Sergeant Manning.  
R. I. Murchison, Esq., F.R.S., F.G.S.  
The Right Hon. Lord Nugent.  
W. S. O'Brien, Esq., M.P.  
The Right Hon. Sir Henry Parnell, Bt., M.P.  
Richard Quain, Esq.  
P. M. Roget, M.D. Sec. R.S., F.R.A.S.  
R. W. Rothman, Esq., A.M.  
Sir Martin Archer Shee, P.R.A., F.R.S.  
Sir George T. Staunton, Bart., M.P.  
John Taylor, Esq. F.R.S.  
A. T. Thomson, M.D. F.L.S.  
Thomas Vardon, Esq.  
Jas. Walker, Esq., F.R.S., Pr. Inst., Civ. Eng.  
H. Waymouth, Esq.  
Thos. Webster, Esq., A.M.  
The Hon. John Wrottesley, A.M., F.R.A.S.  
J. A. Yates, Esq., M.P.

**LOCAL COMMITTEES.**

*Alton, Staffordshire*—Rev. J. P. Jones.  
*Anglessea*—Rev. E. Williams.  
Rev. W. Johnson.  
Mr. Miller.  
*Barnstaple*— — Boncraft, Esq.  
William Gribble, Esq.  
*Belfast*—M. D. Drummond.  
*Birmingham*—Paul Moon James, Esq., Treasurer.  
*Bridport*—James Williams, Esq.  
*Bristol*—J.N. Sanders, Esq., F.O.S. Chairman.  
J. Reynolds, Esq., Treasurer.  
J. B. Estlin, Esq., F.L.S., Secretary.  
*Calcutta*—James Young, Esq.  
C. H. Cameron, Esq.  
*Cambridge*—Rev. Professor Henslow, M.A., F.L.S. & G.S.  
Rev. Leonard Jenyns, M.A., F.L.S.  
Rev. John Lodge, M.A.  
Rev. Prof. Sedgwick, M.A., F.R.S. & G.S.  
*Canterbury*—John Brent, Esq., Alderman.  
William Masters, Esq.  
*Canton*—Wm. Jardine, Esq., President.  
Robert Inglis, Esq., Treasurer.  
Rev. C. Bridgman.  
Rev. C. Gutzlaff, } Secretaries.  
J. R. Morrison, Esq., }  
*Cardigan*—Rev. J. Blackwell, M.A.  
*Carlisle*—Thomas Barnes, M.D., F.R.S.E.  
*Carnarvon*—R. A. Poole, Esq.  
William Roberts, Esq.  
*Chester*—Henry Potts, Esq.  
*Chichester*—John Forbes, M.D., F.R.S.  
C. C. Dendy, Esq.  
*Cockermouth*—Rev. J. Whitridge.  
*Corfu*—John Crawford, Esq.  
Plato Petrides  
*Coventry*—Arthur Gregory, Esq.  
*Denbigh*—Thomas Evans, Esq.  
*Derby*—Joseph Strutt, Esq.  
Edward Strutt, Esq., M.P.

*Devonport and Stonehouse*—John Cole, Esq.  
John Norman, Esq.  
Lt. Col. C. Hamilton Smith, F.R.S.  
*Dublin*—T. Drummond, Esq. R.E., F.R.A.S.  
*Edinburgh*—Sir C. Bell, F.R.S.L. and E.  
J. S. Traill, M.D.  
*Ettrah*—Josiah Wedgwood, Esq.  
*Exeter*—J. Tyrrell, Esq.  
John Milford, Esq. (Cover.)  
*Glamorganshire*—Dr. Malkin, Cowbridge.  
W. Williams, Esq., Aberpergwm.  
*Glasgow*—K. Finlay, Esq.  
Alexander McGrigor, Esq.  
James Couper, Esq.  
A. J. D. D'Orsey, Esq.  
*Guernsey*—F. C. Lukis, Esq.  
*Hull*—J. C. Parker, Esq.  
*Leamington Spa*—London, M.D.  
*Leeds*—J. Marshall, Esq.  
*Lewes*—J. W. Woollgar, Esq.  
Henry Browne, Esq.  
*Liverpool Loc. As.*—W. W. Currie, Esq. Ch.  
J. Mulleneux, Esq., Treasurer.  
Rev. Wm. Shepherd, L.L.D.  
*Maidenhead*—R. Goolden, Esq., F.L.S.  
*Maidstone*—Clement T. Smyth, Esq.  
John Case, Esq.  
*Manchester Loc. As.*—G. W. Wood, Esq., M.P., Ch.  
Sir Benjamin Heywood, Bt., Treasurer.  
Sir George Phillips, Bart., M.P.  
Benj. Gott, Esq.  
*Masham*—Rev. George Waddington, M.A.  
*Merthyr Tydfil*—Sir J. J. Guest, Bart., M.P.  
*Minchinhampton*—John G. Ball, Esq.  
*Monmouth*—J. H. Moggridge, Esq.  
*Neath*—John Rowland, Esq.  
*Newcastle*—Rev. W. Turner.  
T. Sopwith, Esq., F.G.S.  
*Newport, Isle of Wight*—Ab. Clarke, Esq.  
T. Cooke, Jun., Esq.  
R. G. Kirkpatrick, Esq.  
*Newport Pagnell*—J. Millar, Esq.

*Newtown, Montgomeryshire*—W. Pugh, Esq.  
*Norwich*—Richard Bacon, Esq.  
Wm. Forster, Esq.  
*Orsett, Essex*—Corbett, M.D.  
*Oxford*—Ch. Daubeny, M.D. F.R.S. Prof. Chem.  
Rev. Baden Powell, Sav. Pol.  
Rev. John Jordan, B.A.  
*Pesth, Hungary*—Count Szechenyi.  
*Plymouth*—H. Woolcombe, Esq., F.A.S., Ch.  
Wm. Snow Harris, Esq., F.R.S.  
E. Moore, M.D., F.L.S., Secretary.  
G. Wightwick, Esq.  
Dr. Traill.  
*Prestons*—Rt. Hon. Sir H. Brydges, Bart.  
A. W. Davis, M.D.  
*Ripon*—Rev. H.P. Hamilton, M.A., F.R.S., G.S.  
Rev. P. Kwart, M.A.  
*Rutlin*—Rev. the Warden of  
Humphreys Jones, Esq.  
*Ryde, I. of Wight*—Sir Rd. Simeon, Bt.  
*Salisbury*—Rev. J. Barfitt.  
*Sheffield*—J. H. Abrahams, Esq.  
*Shepton Mallet*—G. P. Burroughs, Esq.  
*Shrewsbury*—R. A. Stanley, Esq., M.P.  
*South Petherton*—John Nicholletts, Esq.  
*Stockport*—H. Marsland, Esq., Treasurer.  
Henry Coppock, Esq., Secretary.  
*Sydney, New S. Wales*—W. M. Manning, Esq.  
*Tewkesbury*—Rev. W. Evans.  
John Rundle, Esq., M.P.  
*Truro*—Henry Sewell Stokes, Esq.  
*Tunbridge Wells*—Yeats, M.D.  
*Uttoxeter*—Robert Blurton, Esq.  
*Virginia*—Professor Tucker.  
*Worcester*—Chas. Hastings, M.D.  
C. H. Hebb, Esq.  
*Wresham*—Thomas Edgworth, Esq.  
Major Sir William Lloyd.  
*Yarmouth*—C. E. Rumbold, Esq.  
Dawson Turner, Esq.  
*York*—Rev. J. Kenrick, M.A.  
John Phillips, Esq., F.R.S., F.G.S.

THOMAS COATES, Esq., Secretary, No. 50, Lincoln's Inn Fields.

# THE PENNY CYCLOPÆDIA

OF

THE SOCIETY FOR THE DIFFUSION OF  
USEFUL KNOWLEDGE.

R I C

**RICHARDSON, SAMUEL**, the inventor of the modern English novel, was born in Derbyshire in 1689. His father had been a joiner in London, but had retired to the country, and fixed himself at Shrewsbury, after the execution of the duke of Monmouth, with whom it appears he had been in some way or other connected. It is stated that both his father and his mother had been born in a superior station to that in which they had come to move. At one time the joiner hoped to have been able to educate his son for the church; but a decline in his circumstances forced him to forego this ambition, and young Richardson was in his seventeenth year bound apprentice to Mr. John Wilde, a printer of London, after having had merely the education in reading and writing to be obtained at a common village school. He has informed us himself however, that long before this the peculiar talents which he afterwards displayed in his novels had begun to show themselves. He was noted while at school, he relates, for his flow of invention; his schoolfellows used to make him tell them stories, and were always most pleased with those he made out of his own head. 'All my stories,' he characteristically adds, 'carried with them, I am bold to say, a useful model.' But already, as throughout his life, his most delighted listeners, and the associates who best drew forth his powers, were of the other sex. 'As a bashful and not forward boy,' he says, 'I was an early favourite with all the young women of taste and reading in the neighbourhood. Half-a-dozen of them, when met to work with their needles, used, when they got a book they liked, and thought I should, to borrow me to read to them, their mothers sometimes with them; and both mothers and daughters used to be pleased with the observations they put me upon making. I was not more than thirteen when three of these young women, unknown to each other, having a high opinion of my taciturnity, revealed to me their love secrets, in order to induce me to give them copies to write after, or correct, for answers to their lovers' letters; nor did any one of them ever know that I was the secretary to the others.' This was an employment well suited to nourish and strengthen Richardson's wonderful faculty of entering into the feelings of other hearts, and giving them true and natural expression.

He was so punctual and industrious during the seven years of his apprenticeship, that Wilde used to call him the pillar of his house; yet he did not neglect his private studies, finding time, by stealing it from the hours of rest and relaxation, both for much reading and a good deal of letter-writing. He remained five or six years as foreman in Mr. Wilde's printing-office after his apprenticeship expired, and then set up for himself in Salisbury-court, Fleet-street. Soon finding himself in possession of a good business, he married Miss Allington Wilde, his old master's daughter, whom however he lost in 1731, after she had borne him five sons and a daughter, all of whom he likewise survived. He afterwards married Miss Leake, sister of Mr. James Leake, bookseller, by whom he had five daughters and a son: of these, four daughters, with their mother, survived him.

P. C., No. 1231.

R I C

ters and a son: of these, four daughters, with their mother, survived him.

Richardson first became an author in the year 1740. He had been in the habit of occasionally furnishing prefaces and dedications for the works which he printed, at the request of the publishers; and had been often importuned by his friends Mr. Rivington and Mr. Osborne to draw up for them a small collection of familiar letters on subjects of general interest in common life; a task, they conceived, well adapted to his style and turn of mind. Many years before, he had been greatly interested by a story of real life that had been told him, the same in its general outline with that of 'Pamela;' he now thought of making it the topic of a letter or two in the proposed little volume; but when he began to reflect on the subject, its capabilities gradually unfolded themselves to him, and 'I thought,' says he, 'the story, if written in an easy and natural manner suitable to the simplicity of it, might possibly introduce a new species of writing, that might possibly turn young people into a course of reading different from the pomp and parade of romance-writing, and, dismissing the improbable and marvellous, with which novels generally abound, might tend to promote the cause of religion and virtue.' The result was the composition of the first part of 'Pamela,' the two large volumes of which were written between the 10th of November, 1739, and the 10th of January, 1740. It was published in the latter year, and became immediately so popular that five editions of it were called for within the twelvemonth. So refreshing and exciting were mere nature, truth, and simplicity, even under many disadvantages and indeed positive offensivenesses of style and manner, found to be in a species of composition fitted above all others to amuse and interest the popular fancy, but which had hitherto been cultivated in our language only in a spirit and after a mode of working with which the taste of the most numerous class of readers was the least formed to sympathise.

The first part of 'Pamela' was soon followed by the second part, which was felt at the time by most people to be a great falling off, and which it has since been generally agreed is an attempt at improving the original story that might very well have been spared. The author was led to write it by the appearance of a sequel to his book by another hand, under the title of 'Pamela in High Life,' the wretched speculation of some needy scribbler to turn to his own profit the interest and curiosity which Richardson's work had excited. It ought to be mentioned that Richardson also completed and published the 'Collection of Familiar Letters' out of the project of which his novel had arisen: Mrs. Barbauld, his biographer, speaks of this performance in high terms, describing it as 'a work usually found in the servant's drawer, but which, when so found, has not unfrequently detained the eye of the mistress, wondering all the while by what secret charm she was induced to turn over a book apparently too low for her perusal.' Another incident connected with the publication of Richardson's

VOL. XX.—B



first novel is the circumstance of its having been the means of impelling his celebrated contemporary Fielding into the same line of writing; Fielding's first novel, properly so called, his 'Joseph Andrews,' which appeared in 1742, was an avowed burlesque of 'Pamela,' for which Richardson never forgave him.

It was not till after an interval of several years that 'Pamela' was followed by 'The History of Clarissa Harlowe.' The first four volumes of this greatest beyond all dispute of Richardson's novels appeared in 1748, and immediately raised his reputation as a master of fictitious narrative to the highest point. The admiration it excited was not confined to his own country; the work, translated into the French and German languages, soon acquired for him a European name. So strong was the hold which the story took of the imaginations of its readers, that, as if the events and characters had all been real, and the author's pen had had a power of actual creation and embodiment, many persons, during the progress of the work, wrote to him in the most urgent terms to gratify them by such a winding up of the plot as they had set their hearts upon, declaring that their own happiness depended upon the extrication of the heroine from the miseries in which he had involved her. But Richardson obeyed his own high genius, and was not to be persuaded to turn the deep and noble tragedy of unconquerable and triumphant endurance which he had so finely conceived, into a mere common-place stimulant for sentimentalism.

Richardson's next and last great work, his 'History of Sir Charles Grandison,' appeared in 1753. This is of all his works that in which he has most frequently deserted the true field of his genius, and ventured farthest upon ground on which he was not qualified to appear with advantage; and accordingly it contains much more that is tedious and uninteresting than either of his other novels; the plot too has little that excites curiosity or sympathy; and the conception of the principal personage sins against all the principles both of poetical art and of probability and the philosophy of human nature. Yet with all its faults this novel too is full of its author's most graphic and dramatic genius; the whole picture of Clementina, in particular, is perhaps surpassed by nothing in either 'Pamela' or 'Clarissa.'

The only publications of Richardson's that have not been mentioned are, a paper in the 'Rambler' (No. 97); an edition of 'Æsop's Fables, with Reflections'; a single printed sheet, entitled 'The Duties of Wives to Husbands' (a subject on which, with all his amenity of nature, he entertained somewhat strong notions); and his 'Case,' a statement of the piracy of his 'Sir Charles Grandison' by the Dublin booksellers. His works brought him a considerable harvest of profit as well as of fame; and his pen and a flourishing business together soon placed him not only in easy, but even, it may be said, in affluent circumstances. He early obtained, through the interest of Mr. Speaker Onslow, the lucrative employment of printing the Journals of the House of Commons; and in 1760 he purchased the moiety of the patent of king's printer. In 1754 he was elected to the post of master of the Stationer's Company. He continued to reside and carry on his business to the last in Salisbury-court; but he had also his country villa, first at North End, afterwards at Parson's Green. He died on the 4th July, 1761, and was buried beside his first wife, in the middle aisle of St. Bride's church.

No character could be freer from vice of every sort, or more perfectly irreproachable, than that of Richardson. In all the duties of morality and piety he was the most regular and exemplary of men. His principal weakness was a rather greater than usual share of literary vanity, not untinged with some disposition to underrate other writers of the day, more especially those who were fortunate enough to share the public favour with him in his own walk. These were failings naturally springing from the circumstances of his life, and the somewhat effeminate constitution of his nature both intellectual and moral; and they were further nourished by the habit of seclusion in a coterie of female idolaters—a sort of platonic harem—in which he indulged in his latter days.

RICHARDSONIA, the name of a genus of plants in the natural order Cinchonaceæ, given by Houston in honour of Richardson, an English botanist of the sixteenth century. This genus was called *Richardia* by Linnaeus, but that name has been given to another plant. Most of the species

of Richardsonia are natives of South America. They possess emetic properties, and under the name White Ipecacuanha, &c. are used extensively as a substitute for the true Ipecacuanha (*Cephaelis Ipecacuanha*).

RICHBOROUGH. [KENT.]

RICHELIEU, ARMAND JEAN DU PLESSIS, CARDINAL DE, a younger son of François du Plessis, Lord of Richelieu, was born at Paris, in 1585. He studied at the college of Navarre, and was at first intended for the military profession, but his elder brother Alphonse, bishop of Luçon, having resolved to withdraw from active life and retire into a Carthusian convent, young Armand was looked upon as his successor in his see. Accordingly he applied himself to the study of divinity, in which he took a doctor's degree at the age of twenty. The pope objected to his being consecrated bishop of Luçon on account of his youth; but Armand repaired to Rome, and succeeded in convincing the pope of his aptitude for the episcopal office, and he was consecrated in 1607. Having taken possession of his see, he applied himself sedulously to the discharge of his pastoral duties, and in preaching and converting the Calvinists. In 1614 he sat as deputy of the clergy of Poitou in the assembly of the States-General, on which occasion he harangued the young king Louis XIII., and so pleased the queen-mother Marie de' Medici, that she made him her almoner, which was the beginning of his fortune. He was soon made secretary of state, but in consequence of a quarrel between the king and his mother, Richelieu was banished to his diocese. He afterwards acted as mediator between those two personages, and acquired a permanent influence over both. In 1623 he was made a cardinal, soon after which the queen-mother obtained for him a seat in the council in 1624, when he became the chief minister of the crown, and continued such for the remaining eighteen years of his life. The history of his political career forms an important period in the history of the French monarchy. Richelieu had three great objects in view: 1, to render the power of the crown absolute, and to humble the feudal nobility; 2, to annihilate the Calvinists as a political party; 3, to reduce the power of the house of Austria, both in its German and Spanish branches, and to extend that of France. Unscrupulous about the means, he succeeded in breaking down the political influence of the nobles, many of whom he sent to the scaffold on various pretences. He put to death Marshal de Marillac, the duke of Montmorency, Cinq Mars, and De Thou, and many more in a cruel manner. Others were shut up in dungeons during the cardinal's life. His great political opponent was Gaston d'Orléans, the king's brother, who conspired against the cardinal. The conspiracy failed, and was the cause of the death of Gaston's friends. Gaston then openly revolted against the king, being assisted by the duke of Lorraine, whose sister he had married. He was not more successful in this attempt, was obliged to seek an asylum in the Spanish Netherlands, and the duke of Lorraine lost his dominions, which were seized by the French. The queen-mother, who had quarrelled with the cardinal and supported his enemies, was obliged to quit France. She retired to Cologne, where she died, in 1642, in great distress.

Richelieu accomplished the second object which he had in view, namely, the extirpation of the Calvinist party, by besieging in person and taking La Rochelle, the stronghold of the Calvinists, in 1628. But the motives of Richelieu appear to have been more political than religious: at all events he did not show himself after his victory a fanatic or a persecutor. He secured religious tolerance to the Calvinists by a royal edict in 1629; and when the faculty of theology of Montauban, which was then, as it is now, the Calvinist university of France, went to visit the cardinal, he told them courteously that he could not receive them as a body of divines, but that he should always be willing to see them as men of learning.

The third great object of Richelieu was that of humbling the House of Austria, which, since the time of Charles V., had been the preponderating power in Europe. For this purpose, setting aside all clerical scruples, he supported, first secretly and afterwards openly, the Protestants of Germany against the emperor. His almoner, a Capuchin friar named Père Joseph, was his confident and trusty agent in all his diplomatic intrigues. The history of this singular character has been published, 'Histoire du véritable Père Joseph,' and is a most curious biography. The friar repaired to Germany, to the camp of the Protestant princes and of Gustava,

and also to that of Wallenstein. After the death of the two great leaders, Gustavus and Wallenstein, the French troops carried on the war on the Rhine in concert with the Swedes against the emperor. At the same time Richelieu was assisting the Protestant Grisons against the Roman Catholic insurgents of Valtellina, who were supported by the Spaniards. He also allied himself with the States-General of the Netherlands to attack the Spanish dominions in Belgium, which he had in view to annex to France as far as Antwerp, a scheme in which however he failed. On the side of Spain the French took Roussillon, and supported the Catalonians in their revolt against Philip IV. Richelieu is also said to have meddled, by means of Père Joseph and the French ambassador in London, in the first stirring of the Covenanters and Puritans which led to the great Revolution. Charles I., ever wavering in his foreign policy, had disappointed Richelieu in his proposal of a defensive league between France and England, and seemed to lean towards a Spanish alliance. 'The king and queen of England,' said Richelieu, 'will repent the rejection of the treaty before the year is over.' (Père Orléans; D'Estrade; President Hénauld; *Biographie Universelle*, art. 'Richelieu.') In 1639 arms and ammunition were sent from France to Leith for the use of the distressed.

In Italy the French invaded Piedmont, which however they evacuated by a treaty with the princes of Savoy. The principal result of all these wars was to circumscribe the imperial power in Germany, and to weaken the influence of Spain in the general politics of Europe.

In 1642 Richelieu fell ill; and died in December, at his house at Paris, at the age of fifty-eight. The king repaired to his bed-side shortly before his death, when the cardinal recommended to him Mazarin and others, and told his majesty that he left the kingdom at the highest pitch of glory, and protested to him that all his doings as a minister had been for the good of religion and of the state, an assertion which starting from such a man, but which he may very possibly have believed. His funeral was magnificent, but the people of Paris made bonfires in token of rejoicing. He had become unpopular of late years on account of the fresh contributions which he had laid on the people. A splendid mausoleum, by Girardon, was raised to his memory in the church of La Sorbonne. He left a considerable property, which however had not been altogether accumulated at the expense of the state, but was in great part the proceeds of his great Church preferment.

Mary de' Medici had died at Cologne a few months before Richelieu, and Louis XIII. died five months after his minister.

Richelieu established the royal printing-presses; he was the founder of the French Academy; he built the Palais Royal, which was then called Palais Cardinal, and he rebuilt La Sorbonne. He was well informed for his age, and has left several works, some on religious and controversial subjects, and others on politics. His 'Testament Politique' has been considered by some as apocryphal; but Foncebague has defended its authenticity in the edition of 1764, by his Letters to Voltaire, and apparently upon sufficient grounds. The 'Mémoires du Cardinal de Richelieu,' written by himself, have been published in several volumes, in 1832-3; by Poitot, from a MS. corrected in the Cardinal's own hand, which existed in the archives of the department of Foreign Affairs at Paris. A Life of Richelieu, by Le Clerc, was published in two volumes, Cologne, 1696, without the author's name: it seems fairly written. Aubéry and others have also written biographies of Richelieu. His domain of Richelieu in Poitou was created a dukedom by Louis XIII., in 1631.

Cardinal Richelieu ranks among the greatest ministers of the old French monarchy; he had extended views, great perseverance and acuteness, and a lofty mind, but he was also revengeful, cruel, and unprincipled. He laboured strenuously to make the authority of the crown absolute, and by so doing he paved the way for the subsequent despotism of Louis XIV. Montesquieu says that Richelieu made his minister the second man in the monarchy, but the first in Europe that he depressed the king, but ennobled his reign.

His grand-nephew, Louis François du Plessis de Richelieu, marshal of France, figured under Louis XV., and earned a name for his bravery in war and some ability in negotiation; and also for his libertinism, court intrigue, and stubborn disposition. He died in 1788, at a very advanced age. A grandson of marshal Richelieu entered

the Russian service during the French revolution, was made governor of Odessa, a town which he greatly improved, and became, after the Restoration, minister of Louis XVIII. He was known by the title of duc de Richelieu. He died in 1821, with the reputation of an honourable and loyal statesman.

RICHMOND, an ancient borough, a market-town, and parish, and the capital of the extensive baronial liberty of Richmondshire, in West Gilling wapentake, the most north-western division of the North Riding of Yorkshire. The whole wapentake is in the liberty of Richmondshire, in the archdeaconry and deanery of Richmond, and in the diocese of Ripon. Richmond is 239 miles north-north-west of London, 44 miles north-west of York, and 52 miles north by west of Leeds. The municipal borough comprises only the parish of Richmond, and the corporate body consists of a mayor, four aldermen, and twelve councillors, with a commission of the peace of six magistrates besides the mayor and recorder. Richmond was deprived of its quarter-sessions by the Municipal Act, but they have since been restored. The parliamentary borough comprises the parishes of Richmond and Easby, and extends over 16,000 acres of land, and has a population of 4722. The population of Richmond alone, in 1831, was 3900. This borough returns two members to parliament, and is one of the polling-places for the North Riding.

Alan Rufus, son of Hoel, count of Bretagne, a kinsman of William the Conqueror, who accompanied him in his expedition to England, is generally stated to have been the founder of both the castle and town of Richmond. By some authorities the town is said to have been in existence prior to the Conquest. William conferred on Alan the title of earl of Richmond; and the estates of the Saxon earl Edwin, embracing nearly 200 manors and townships, and a jurisdiction over all Richmondshire, about a third of the North Riding. In the situation of his castle Earl Alan selected not only an eligible residence, but also a place of defence; its foundation was laid on an almost perpendicular rock on the left bank of the Swale, about a hundred feet above the bed of the river. The site contains about six acres, and commands an extensive view of the surrounding country. To the original buildings of the castle, additional walls, towers, and outworks were erected by the successors of the founder. The earls of Richmond enjoyed these possessions till they fell to the crown on Henry, earl of Richmond, becoming king of England by the title of Henry VII. Charles II. bestowed the title of duke of Richmond on his son Charles Lenox, in whose descendants the dignity continues. The walks round the castle present a succession of varied and romantic scenery. Swaledale is in many parts skirted with wild rocks almost covered with trees and shrubs. From the hills on the north-west side of the town, the castle and town seem to be situated in a valley. The ruins of the castle are still majestic. The bold Norman keep is almost entire; the walls are nearly one hundred feet high and eleven feet thick. It is the property of the duke of Richmond. The dilapidations seem to be solely owing to the neglect of repairs.

A small monastery, called the Grey Friary, was founded at Richmond in 1258, the sole remains of which are a steeple, which Rickman describes as 'a remarkably elegant specimen of good perpendicular work.' The extensive remains of St. Agatha's Abbey are about a mile below Richmond: many of the arches and columns of the finely pointed windows and doors are in good preservation. These ruins are in the parish of Easby; and are surrounded by well-wooded grounds and fine scenery.

Richmond is said to have been a place of good trade for three centuries after the Conquest, but many causes contributed to its decay; among these may be mentioned the charters granted for holding markets in neighbouring towns, and the want of water-communication, which is precluded by the rocky bed of the Swale and the sudden swells to which the river is subject. The market of Richmond is held on the Saturday, and it is well supplied with corn and other provisions. Many wealthy people reside in the town, and the country for several miles round is studded with the parks and mansions of numerous landed proprietors. The races are well attended, and are held in the first week of September, on the high moor about a mile from the town, where there is a commodious grand stand. Several of the resident gentry have training-stables near the race-ground. Three fairs are held at Richmond in the course of the year.



The chief manufactory is an extensive paper-mill. Gas-works were established in 1821, and waterworks in 1837. The town-hall is a convenient building, in which the public business of the town is transacted and the quarter-sessions held both for the town and Riding. It contains a spacious assembly-room.

A court of record is held once a fortnight before the mayor, recorder, and aldermen; it takes cognizance of all pleas, actions, and suits in which the debts or damages do not amount to more than 100*l.*; the recorder is the sole judge in this court. A court baron for the liberty of Richmondshire, of which the duke of Leeds is the chief bailiff, is held once in three weeks for the recovery of debts under forty shillings.

The parish church is a Gothic building, and consists of a nave, chancel, and aisles, with a tower at the west end. It has been enlarged several times, and exhibits several varieties of architecture. The rectory is in the patronage of the crown. Holy Trinity chapel stands in the market-place. The consistory court for the archdeaconry of Richmond is held in two rooms adjoining the north aisle. Some portions of this building are occupied as shops and dwellings. The upper part of the north aisle is fitted up for divine service. The other places of worship are a Catholic chapel, erected by Sir John Lawson, Bart., in 1811; an Independent chapel; and a Wesleyan chapel.

Richmond free grammar-school was founded and endowed by the burgesses, and incorporated by Queen Elizabeth, by which Act it was called 'The free grammar-school of the burgesses of the borough or town of Richmond, in the county of York, for the education and instruction of boys and youths in grammar.' The four bailiffs were to be the governors of the possessions of the school. The property now produces a yearly income of 337*l.* 7*s.* 4*d.* All natives and the sons of burgesses and other persons residing within the borough are entitled to admission as free scholars by the payment of seven shillings a year for fire, candles, and cleaning. The instruction in writing and arithmetic is also paid for.

The Corporation School is endowed with an annuity of 50*l.* from the borough funds and charties, for which fifty scholars are taught. The National School contains about one hundred boys and eighty girls. There are also an infant-school, a mechanics' library, a subscription library, and a news-room.

There are charities at Richmond for poor tradesmen and widows, for the distribution of coals, bread, and medicines, and various small bequests for education and apprentice fees. (Clarkson's *Richmond*; and Allen's *Yorkshire*.)

RICHMOND. [SURREY.]

RICHMOND. [VIRGINIA.]

RICHTER, JEAN PAUL FRIEDRICH, commonly called Jean Paul, was born on the 21st of March, 1763, at Wunsiedel, in the neighbourhood of Baireuth, where his father held the office of tertius or under-schoolmaster and organist. Shortly after the birth of his son, he was made pastor of the village of Joditz, whence he was transferred to Schwarzenbach on the Saale. Owing to the very limited circumstances of his parents, as well as to the want of a good schoolmaster, the boy had hitherto been educated and taught at home by his father. At Schwarzenbach however he was sent to school, and continued the study of Latin and Greek, to which Hebrew and some other branches of learning were added. His stay at this school was short, and he was sent to the gymnasium at Hof, where he continued his studies for two years, notwithstanding the death of his father, which happened shortly after his arrival there, and left his family almost in a state of destitution. The young scholar however was in some degree supported by his grandfather on his mother's side. In 1781 he went to the university of Leipzig, for his family wished that he should follow the example of his father and study theology. He hoped to obtain some support from the university, but he found the difficulties greater than he had anticipated; and he was thrown entirely on his own resources. He had to contend with extreme want, and was sometimes even unable to obtain necessary food and clothing. The circumstances of his mother likewise grew worse, and she was unable to supply him with any money. Notwithstanding this painful situation, he persevered in his studies, and he remained cheerful. Soon after his arrival at Leipzig he had given up the study of theology, which he found ill-suited to his taste, and now seeing no other possibility of satisfying his most urgent wants, he wrote a book called 'Grünländische Prozesse,' 2 vols., Berlin, 1783. The pittance which he received for his work, small as it was, determined him

henceforth to try to support himself by writing. A second book, 'Auswahl aus des Teufels Papieren,' was soon written, but no publisher could be found, as his first work had not met with a favourable reception. After many disappointments, he quitted Leipzig in 1785, and went to Hof to reside with his mother, who with her family inhabited a house containing one apartment. All that he possessed was a number of MSS. containing extracts from the various works which he had read. At Hof his poverty rather increased than diminished, but the unconquerable vigour of his mind and the benevolence of a few friends kept him up. He engaged himself as a tutor in a family, and in 1788 he succeeded in finding a publisher for his 'Auswahl aus des Teufels Papieren.' The little income which he thus gained was however not sufficient to support him and his family. In 1793 several families of Schwarzenbach united to invite him to come and undertake the education of their children, an offer which he gladly accepted. Here he tried and developed the principles of education which he afterwards (1807) published in his 'Levana.' His circumstances now began to improve, especially after 1793, when, through the mediation of a friend, he found a publisher for a new work called 'Die Unsichtbare Loge,' 2 vols., Berlin. This work attracted the attention of the public and brought the author into notice. A fair prospect of success as a writer being thus opened to him, he left Schwarzenbach (1794) and returned to Hof, where in the course of a few years he wrote some of his most admired works: 'Hesperus,' 4 vols., Berlin, 1794; 'Quintus Fixlein,' Baireuth, 1796 (this work was the first which appeared under his full name, for in the preceding ones he had only called himself Jean Paul); 'Biographische Belustigungen unter der Gehirnschale einer Riesin,' Berlin, 1796; 'Siebenkäs, oder Blumen-Frucht-und Dornen-stücken,' &c., 4 vols., Berlin, 1796-97, and 'Der Jubelsenoir,' *ibid.*, 1797. In this year his mother died, after having for a short time enjoyed the happiness of seeing her son appreciated, and Jean Paul now returned to Leipzig. His name was now favourably known, and the most distinguished among his countrymen, such as Gleim, Herder, Schiller, Wieland, and others, esteemed the man no less than his works. In 1798, in which year his work called 'Das Campanerthal, oder die Unsterblichkeit der Seele,' was published at Erfurt, he was induced by Herder, whom he revered more than any other of his friends, to take up his abode at Weimar. It was about this time that he became acquainted with the Duke of Saxe-Hildburghausen, who afterwards honoured him with the title of councillor of Legation (Legations-rath). In 1801 he married Charlotte Maier, the daughter of a distinguished physician of Berlin. He first settled at Meiningen, which in 1803 he exchanged for Coburg; but after a short stay in this town he took up his permanent residence at Baireuth. During this period of wandering he wrote 'Briefe und Bevorstehender Lebenslauf,' Gera, 1799; 'Titan,' 4 vols., Berlin, 1800-3; 'Die Flegeljahre,' 4 vols., Tübingen, 1804-5.

At Baireuth he enjoyed the well deserved fruits of his indefatigable zeal—the esteem and admiration of the most illustrious and best among his countrymen. In 1809 the Prince Primate, Carl von Dalberg, granted him a pension of 1000 florins per annum. In 1815 the prince was obliged to resign his secular sovereignty of Regensburg, Aschaffenburg, Frankfurt, Witzlar, &c., which he had before possessed, together with his archbishopric and primacy of Regensburg, but the pension was continued by Maximilian, king of Bavaria. In 1817 the university of Heidelberg honoured Jean Paul with the diploma of doctor of philosophy, and three years afterwards he was elected an ordinary member of the Academy of Sciences of Munich. From the time of his settlement at Baireuth, Jean Paul pursued his literary occupations as zealously as ever, and only now and then made either little excursions into the neighbouring country, or short journeys to Heidelberg, Munich, Berlin, and Dresden. Among the works which belong to this last and happiest period of his life, we shall only mention 'Vorschule der Aesthetik,' 3 vols., Hamburg, 1804; 'Katzbergers Badereise,' 2 vols., Heidelberg, 1809; 'Des Feldprediger Schmelzle Reise nach Flätz,' Tübingen, 1809; 'Der Komet, oder Nicolaus Markgraf,' 3 vols., Berlin, 1820-22.

During the last years of his life he was attacked by a complaint in the eyes, which at the beginning of the year 1823 terminated in complete blindness. His physical powers also began to decline, and he died on the 14th of November, 1825. Some time before his death he had made prepara-

tions for a complete edition of his works. This plan was executed by his friend Dr. Otto, who edited the works of Jean Paul in 60 small 8vo. volumes, Berlin, 1826-28. Another edition in 4 vols., imp. 8vo., appeared at Paris, 1836-38, which is disfigured by numerous typographical errors.

Whether we consider Jean Paul as a man or as an author, he is one of the most wonderful phenomena that Germany has ever produced. He was simple-hearted as a child, and his kindness, benevolence, and purity of conduct were unparalleled; yet with all this he had courage enough to struggle fearlessly with a world of adversity, without losing one particle of his cheerful and humorous temper. His works, which are all written in prose, and most of which may be called humorous novels, evince the deepest and most intense feeling, a most profound knowledge of human nature, and an intimate acquaintance with almost every department of science. His earliest writings are sometimes of a satirical nature, and show that he had not yet reached the height of pure humour which appears in his later works. Some of his works, such as the 'Levana' and 'Vorschule der Aesthetik,' are not novels, but philosophical discussions full of profound thought; but even here his humour sometimes gushes forth and enlivens the abstruseness of philosophical inquiry. Notwithstanding these great qualities of Jean Paul, there are some circumstances which prevent his writings from being as popular as they deserve to be. His ideas and conceptions are too profound to be understood and appreciated by the many, and his thoughts are expressed in a language which presents considerable difficulties even to a German. His sudden transitions, his associations of ideas, the frequent distortions of his sentences, in which parenthesis is put into parenthesis, cause such difficulties to the ordinary reader, as will at first deter him from undertaking the task of searching for the sterling matter which is concealed under such a disguise. Jean Paul moreover possessed an inexhaustible stock of knowledge on all subjects, and his works abound in allusions which can only be understood by those who have made such subjects their study. The number of those who fully appreciate the merits of Jean Paul is, even in Germany, comparatively few; but these few are the best and most enlightened of the nation, and the power which his works exercise over them is greater than that of any other writer. The time when Jean Paul shall be fully appreciated is yet to come. The best key to his writings is a work called 'Wahrheit aus Jean Paul's Leben,' in 8 vols., Breslau, 1826-33, which was commenced by Jean Paul himself, and after his death continued and completed by Dr. Otto. Another very useful work in this respect is, R. O. Spazier, 'Jean Paul Friedrich Richter, ein biographischer Commentar zu seinen Werken,' 5 vols., Leipzig, 1833; H. Döring's 'Leben und Charakteristik Richters,' in 2 vols., Gotha, 1826, is a very indifferent work.

English translations of some of the smaller and extracts from the larger works of Jean Paul have appeared in various magazines. But the choicest specimens, which are also most faithfully translated—are those given in *German Romance*, by T. Carlyle, who has also written some excellent essays on the life and writings of Jean Paul. (See Carlyle's *Miscellanies*, vol. i., p. 1-31; vol. ii., p. 295-377; comp. p. 467, &c.)

**RICINULA.** [ENTOMOSTOMATA, vol. ix., p. 457.]

**RICINUS**, the name of an apetalous genus of plants belonging to the natural order Euphorbiaceæ. This word is derived from *ricinus*, the Latin name for a species of insect which the fruit of this plant was supposed to resemble. (Plin., *Nat. Hist.*, xv. 7.) The common name of *Ricinus* is *Palma Christi*, a name applied to these plants by Brunfels, Matthioli, and other older botanists, on account of the form of its elegant lobate leaves. It was originally a native of Asia, but is now naturalized in Africa, America, and the south of Europe. The characters of this genus are:—Flowers monœcious; calyx 3-5-parted, valvate; no petals; filaments numerous, polyadelphous; style short; stigmas three, bipartite, feathery; ovary globose, three-celled, with an ovule in each cell; fruit capsular, tricocous; leaves alternate, stipulate, palmate, glands at apex of petiole; flowers in terminal panicles; trees, shrubs, or herbs, becoming arborescent. Of this genus the *Ricinus communis*, common *Palma Christi*, is best known as producing the castor-oil. It has peltate palmate leaves, with lanceolated serrated lobes; an herbaceous glaucous stem, of a purplish-red colour upwards,

and flowers in long green and glaucous spikes springing from the divisions of the branches, the males from the lower part of the spike, the females from the upper. The capsules are prickly. It varies in size; in Britain it is seen seldom more than three or four feet in height, but in India it is a tree; and Clusius mentions it as measuring from two to four feet round its stem in Spain. Lindley refers several species distinguished by Willdenow to this form, viz. *R. viridis*, *R. africanus*, *R. lividus*, and *R. inermis*. (*Flora Medica*, p. 183.)

*R. communis* will grow freely in this country, and when sown in pots or hotbeds early in the season, and transplanted in spring, it forms a very handsome border annual.

**RICINUS COMMUNIS**, the castor-oil plant, known from very ancient times both to the Egyptians and also to the Greeks. According to Herodotus (ii. 94), the Egyptians called the oil of the *silicyprion* (σικυπριον) by the name *Kiki* (κικι). The Greeks also called it *Croton* (κρότων), a name bestowed by modern botanists on a closely allied genus of euphorbiaceous plants, one species of which yields the purgative oil designated Croton oil, or Oleum Tiglii. [CROTON.] The native country of the *Ricinus communis* is unknown, though it is conjectured to be originally from Barbary. Like all plants which have been long in cultivation, numerous varieties of it are met with, differing not only in colour and the peculiar pruinose condition of the stem, but in stature and duration. In warm countries it is ligneous and perennial; in cold, annual and herbaceous. The entire plant is possessed of active properties, but the oil extracted from the seeds is only employed in Europe: the ancients administered the seeds entire, but their variable action, occasionally even producing fatal effects, led to their disuse, and the oil is of comparatively recent introduction. The seeds, of which three are found in each capsule, are about the size of a small bean, obtuse at both ends, surface smooth, shining, and beautifully marbled. They were formerly known in the shops as *semina Ricini*, or *Cataputiae majoris*. The skin consists of three tunics—1st, an outer brittle pellicle; 2nd, a hard testa consisting of two dissimilar layers, the external thick, dark brown, formed of transverse radiating cells; the internal thinner, paler, and formed of vertical cells; 3rd, a membrane investing the nucleus or kernel. 'The nucleus consists of oily albumen, and an embryo, the cotyledons of which are membranous or foliaceous.' The outer shell is devoid of taste; in the inner coat the acrimony or active principle resides, according to Dierbach; while others assert the embryo to be the seat of the purgative principle; and even Humboldt and Bancroft state that if this part be excised, the seeds may be eaten with impunity, or the oil thereafter expressed is as mild as olive-oil. The same statement has been made respecting the *Jatropha Curcas*, or *purging-nut* of the Philippine Islands. (See Bennet, in *Medical Gazette*, vol. ix., p. 7.) But this is by no means the case, as has been proved by Merat and De Lens (*Dictionnaire des Sciences Medicales*, t. xlix.) and Bennet (*l. c.*); who have shown that the active principle is diffused through the entire substance of the kernel, though it probably exists in greater intensity in the embryo. Various procedures have been adopted to extract the oil, and these have much influence on its qualities in respect of colour, acidity, and freedom from rancidity: there are also effects which result from the greater or less maturity of the seeds, the peculiar variety of the plant from which they have been obtained, and the occasionally accidental, but more frequently intentional admixture of other seeds, before the different processes of extraction have been begun. Both in India and America, whence the first supplies were brought, much heat was employed, and during the application of this agent a volatile principle was either liberated, or more probably formed, which was so irritating as to require the workmen to protect their faces by masks. Even in the present day some heat is used to obtain what is termed the *cold drawn* castor-oil, but it is quite unnecessary, and should always be avoided.

According to Sir Whitelaw Ainslie (*Materia Indica*, vol. i., p. 256), the following is the plan pursued in the East Indies:—'Take five seers of the small castor-oil nuts, and soak them for one night in cold water; next morning strain this water off and throw it away, and put the nuts into a second quantity of fresh water, and boil them in it for two hours; after which strain the water off and throw it away, as in the first instance: the nuts then are to be dried in the sun on a mat for three days; at the end of which time they



are to be well bruised in a mortar: add to the nuts thus bruised ten measures of water, and set the whole on the fire to boil, taking care to keep continually stirring the contents of the pot until all the oil appears at the top, when it is to be carefully strained off and bottled for use. The quantity of nuts mentioned in this formula ought to yield about one quart bottle of oil. The processes used in the United States and the West Indies are both objectionable, from employing not only heat but water, which last promotes the rancidity of the oil. The acrid property and the rancidity are owing to different causes, the former being always in proportion to the freshness of the oil, the latter to the imperfection of the means used in extracting it, or to its age. The plan adopted in France is the best; it is as follows:—The fresh seeds are bruised, and then put into a cold press (some persons improperly heat the plates of the press). The oil expressed is allowed to stand some time to permit the albumen; mucilage, and other matters to subside, or it is filtered to separate them more rapidly. (*Journal de Pharmacie*, tom. v., pp. 207, 306) The produce is equal to about a third of the seeds employed, and the oil possesses all its natural qualities. The American process yields only 25 per cent. of oil. In the French West Indian Islands, a peculiar variety of Ricinus, called *R. ruber*, more active, is used, which yields an oil called *carapat*, or *karahat*; but this is violent and unpleasant, and must not be confounded with or substituted for the fine oil procured in France. Both the French and Italian oils are much weaker than oil procured from tropical countries. Another mode of obtaining the oil is to macerate the bruised seeds in cold alcohol, by which six ounces of oil are procured from every pound of seeds. (*Journal de Pharmacie*, viii., 475.) The expense of this process is the objection to its general employment.

Oil of good quality is a thickish fluid, of a very pale yellow colour (the best now almost limpid), with a slightly nauseous odour, and an oily taste, mild at first, but causing a feeling in the back of the throat which is more or less intense in proportion to the freshness of the specimen. Old or badly prepared oil is rancid and disagreeable. The specific gravity is, at 55° Fahr., 0.969, according to Saussure, but according to Geiger it is only 0.954.

It can be solidified only by a very low temperature. It is distinguished among fixed oils by its complete or nearly complete solubility in pure sulphuric ether and in alcohol, thereby approaching the essential oils in its habitus, and its easy combination with alkaline leys, and consequently its ready saponification; two properties of much importance, the one furnishing a convenient test of its purity, the other facilitating its administration in a form less repulsive than its ordinary state. Its very moderate price (in the year ending 8th of January, 1841, it ranged, according to quality, from 4d. to 10d. per lb.) renders it scarcely worth adulterating, but its purity may be tested by mixing it with an equal quantity of absolute alcohol, in which it should be entirely dissolved; the adulterating oil, if there be any, will remain undissolved. Its ultimate composition seems to be—

	Saussure.	Ure.
Carbon	74.178	74.00
Hydrogen	11.034	10.29
Oxygen	14.788	15.71
	100.000	100.00

It thus appears to be one of the most highly oxygenated oils or fats, notwithstanding which, on exposure to the air, it very readily absorbs more oxygen, and quickly becomes rancid; it is however slow of drying. It is stated to consist of several proximate principles, but whether these are educts or products is uncertain. Bussy and Lecanu, who have paid great attention to the subject (*Journal de Pharmacie*, xiii. 57) incline to the latter opinion, which is the most probable. 'This oil,' they state, 'cannot be regarded as a simple immediate principle, but as a compound organic product resulting from the mixture of at least two different substances.' The other view is that it is a compound of three fatty acids saturated by glycerin, for in the process of saponification 100 parts of castor-oil yielded—

1. Fatty acids (viz. ricinic, elaidic, and margaritic acids)	94
2. Glycerin	8

The only analysis of the seeds is that of Geiger (*Handbuch der Pharmacie*, ii., p. 1671).

a. Seed-coats	Tasteless resin and extractive	1.91	} 23.82
	Brown gum	1.91	
	Ligneous fibre	20.00	
	Fatty oil	46.19	
b. Nucleus of the seeds	Gum	2.40	} 69.09
	Caseum (albumen)	0.50	
	Ligneous fibre, with starch, &c.	20.0	
Loss (moisture)			7.09
			100.00

For further details respecting the chemistry of castor-oil, see Pereira's *Mat. Med.*, ii., p. 770.

Castor-oil is a mild aperient or laxative when pure, operating without griping or other inconvenience, and commonly very soon after its administration. It is the most proper laxative for infants, and in many inflammatory states of the abdomen or of the kidneys, bladder, &c. It is also one of the best purgatives in rheumatism, especially in lumbago, and one of the best means of relieving habitual constipation, as, unlike other purgatives, the dose may be successively reduced without its power being impaired. It is also a most eligible medicine in piles or other affections of the rectum. Alone or with turpentine it is a very efficacious means of expelling worms. The chief obstacle to its extensive use is the repulsive taste which it often possesses. Many expedients have been adopted to remove or lessen this; but no artifice can make bad or old oil good or palatable. Rancid oil may be purified by calcined magnesia; but the careful exclusion of the air, which prevents the rancidity occurring, is preferable to any process for removing it when it has affected the oil. Mixing the oil, immediately before swallowing it, with milk, coffee, or broth, is sometimes a successful means of escaping the unpleasantness. Brandy and gin are improper in many cases, owing to their heating properties. Syrup of orange and lemon are beneficial adjuncts, especially if a portion of the orange-peel be masticated immediately after swallowing the mixture. An emulsion with yolk of egg is sometimes acceptable, if made immediately before it is administered. By far the best plan however is to take advantage of the tendency to combine with alkalis, and so form a soapy emulsion, which does not destroy the purgative power, while it completely alters the appearance, and prevents any one recognising the oily object of his aversion. To effect this however requires care and skill, especially as a variable quantity of alkaline ley is needed, according to the age of the oil, very old oil requiring more ley than fresh oil. In general from fifteen to twenty drops of pure liquor potassæ will saponify half an ounce of oil, to which one ounce of distilled water, and one drachm of spirit of pimento or of nutmeg are to be added.

1. Quantity of castor-oil on which duty was paid for home consumption in the United Kingdom, showing the average annual consumption in each of the following periods of five years each, with the net revenue annually received in each period.—

Periods of Five Years.	Average Annual	
	Home Consumption.	Net Revenue.
1820-4	170,820 lbs.	£10,655
1825-9	281,061	7,678
1830-4	409,541	2,423
1835-9	708,005	538

2. Rates of duty:—

Periods of Five Years.	British Possessions.		East India Company's Territories.		Foreign Countries.	
	s.	d.	s.	d.	s.	d.
1820-4	3	per lb.	1	3 per lb.	1	3 per lb.
1825	0	6 ..	0	9 ..	1	0 ..
1828	0	3 ..	0	3 ..	1	0 ..
1833	2	6 per cwt.	2	6 per cwt.	1	0 ..
1836 (Aug.)	1	3 ..	1	3 ..	1	3 per cwt.

The distinction formerly made in the rate of duty between castor-oil from British possessions and foreign countries was quite unnecessary, as nine-tenths of the quantity on which duty is paid comes from countries within the limits of the East India Company's territories, and nearly the whole of the remaining tenth is from the British West Indies. About one-fourth of the quantity imported is re-exported. In 1837-8-9 the importations averaged annually 905,726 lbs., and the home consumption 686,755 lbs.

Castor-oil is extensively used in the East, France, Italy, and elsewhere, for burning.

**RICKETS**, or *Rachitis* (from *ράχις*, the spine), is a disease in which the bones being of unnatural softness, some of them bend under the weight of the superincumbent parts of the body. Bones affected with rickets present such a softness of texture that they may be cut with a knife; their walls are remarkably thin, and their interior, instead of being filled with marrow deposited in their bony cells, is occupied by a semi-fluid jelly-like substance of a reddish colour, which fills a number of rounded cavities of irregular size. The quantity of earthy matter in such bones is reduced to considerably less than its natural proportion, and they lose much of their normal weight. All the bones may be thus affected, but it is only those which have to bear the weight of the body that give evidence of it by bending; the arms, for example, never change their form, but the thighs and legs become arched forwards under the weight of the trunk; the spine assumes a variety of curves from the pressure of the head; the breast-bone becomes prominent, and the ribs flattened; the haunch-bones grow outwards, and the pelvis is sometimes seriously deformed by an approximation of its anterior and posterior boundaries.

Rickets, as far as the softness of the bones is concerned, cannot be regarded as a dangerous disease; for this condition is generally recovered from, though not without deformity of the trunk and lower limbs. But the disease of the bones is commonly only a part of a general state of disease affecting many other organs of the body. The muscles are always pale and weak, and there are all the signs of general debility; and besides these, the brain and the organs contained in the chest and abdomen are peculiarly apt to suffer, and become the seat of fatal diseases, such as hydrocephalus, phthisis, obstruction of the mesenteric glands, &c.

In all these respects there is much resemblance between rickets and scrofula; each may be regarded rather as a general disease than as a disorder of any particular organ or system of organs. The similarity extends to the remedies beneficial to each, which consist mainly of such means as will best amend the original weakness of the constitution, including a good and carefully regulated diet, pure air, warm clothing, bathing, and as much of active exercise as can be borne without fatigue. To these it is not essential in all cases that medicines should be added: where any are necessary, they are usually mild aperients and tonics, especially those of the latter class which contain iron.

When rickets affects only or chiefly the bones, an attention to the means just mentioned will, with advancing age, usually lead to a termination of the disease. The bones will gradually become hard by the addition of their natural quantity of earthy matter. They retain indeed the curves which they acquired in their condition of softness, but the want of strength which might result from this change of form is compensated by the remarkable thickness and strength which they acquire in the concavities of the curves, upon which the chief stress from the weight of the body falls.

Young persons are exclusively subject to rickets. It occurs at the age of two or three years, and from that time to puberty, and as the curvatures begin to form as soon as the weight of the body is thrown on the limbs by assuming the erect posture, it is commonly proposed to support the upper part of the body and the limbs by *irons*. Such measures however are, in a large majority of cases, full of mischief; if they can ever accomplish their intention of supporting the head and trunk, it can only be by preventing entirely that active use of the limbs which is essential to the attainment of the proper hardness of the bones. It is constantly observed that the strength and density of bones are in direct proportion to the habitual exertion of the muscles attached to them; and as the latter are made inactive by irons, the application of any such modes of restraint cannot but be injurious to those affected with rickets.

When children first begin to walk, their legs not unfrequently become a little bent. This is especially the case with those that are large and have heavy bodies to bear; but it is not to be regarded as a sign of rickets, and when the muscles of the limbs become stronger, and the bones in their natural process of development grow harder, the curvatures will gradually disappear. The distinction between this kind of bending of the legs and that dependent on rickets may be made by the condition of the general health in each; in the former it is unaffected or may even

be more than usually good, in the latter it is always weak and disordered.

**RICKMANSWORTH.** [HERTFORDSHIRE.]

**RIICOCHET**, a word expressing the act of rebounding, is applied to that mode of firing ordnance in which (the axis of the piece being parallel, or inclined at a small angle to the horizon) the shot or shell, having described a curve in the air, descends to the ground, and, after striking or grazing it, rises upwards; when, by the force of the impulsion, and the power of gravity, it describes a second curve of small elevation: the shot, then descending as before, again grazes the ground, from whence it experiences a second reflection. This effect frequently takes place several times before the force of impulse is destroyed.

Ricochet firing is most generally employed in the attack of fortresses in order to enfilade or rake the faces of works, whose fire might be directed upon the ground on which the approaches are to be made: for that purpose a battery of the besiegers is placed with its front perpendicular to the prolonged direction of each rampart or parapet, and three or more guns are laid either horizontally or with slight elevations or depressions, according to the position of the battery, so that their shot may pass a little above the crest of the parapet which covers the line to be enfiladed. The same mode of firing is also occasionally employed by the besieged against the batteries of the enemy. In either case the intention is to dismount the artillery by causing the shot or shells to strike it obliquely behind the parapet or epaulement, or to destroy the traverses which cover it. It is also used to compel the troops to abandon the parapets, or to destroy the palisades of the covered-way or ditches, so as to facilitate the entrance into a work when an assault is to be made by main force.

The practice of firing à-ricochet was first tried by Vauban at the sieges of Philipsturg and Mannheim, in the war of 1688; and in a letter which that engineer wrote to Louvain, he states that at the former place it had succeeded so far as to dismount six or seven pieces of cannon, and oblige the defenders to abandon a long branch of a hornwork and a face of one of the bastions in front of the ground on which the chief attack took place. The success of ricochet firing appears to have been still greater at the siege of Ath, which was conducted by Vauban during the same war.

It is a remarkable circumstance that, soon after the invention of this method of firing, the changes which were made in the trace or plan of fortifications, though attended with many and great advantages, were such as to render the works more liable than those of former times to the destructive action of the ricochet. The great saliency then given to the ravelins, and the consequent acuteness of the salient angles, allow the prolongations of the faces to be easily observed by the besiegers while at a distance from the work; and thus the guns in the ricocheting batteries are enabled to enfilade the faces in their whole length with great accuracy. The faces of the bastions were also lengthened about the same time; and in fortifications constructed on the inferior polygons, or those of few sides, there is a like facility of dismounting the artillery on those faces. The latter evil ceases to exist when the works are formed on the superior polygons, because the prolongations of the faces of the bastions may then fall upon the intermediate ravelins, and thus be invisible to the enemy; but, for the damage to which the long faces of the ravelins are exposed, no other remedy can be found than in the construction of traverses or blindages on the terrepleins, or in covering the general direction of the faces by an advanced portion of the latter, about twenty yards long, on each side of the salient angle.

The French engineers divide ricochet firing into two kinds, of which one is designated *ricochet mou*, and the other *ricochet tendu* (short and long ricochet); the former comprehending all elevations of the piece, from the greatest which the charge and the gun-carriage will permit, to that which is but little above the horizon; and the latter term being applied to all other cases, down to that in which, from the height of the battery, the gun is depressed below the horizontal plane. When the crest of the parapet which covers the rampart or the ground to be ricocheted is above the level of the battery, the coincidence of that crest with the vertex of the trajectory forms the inferior limit to the elevation of the piece; for if the shot were to pass closely over that crest with a lower elevation, it would at that place be in the ascending branch of the curve, and then the ground



behind the covering parapet would not, to a considerable distance from thence, be struck. In proportion as the elevation of the piece is increased above the same limit, the vertex of the trajectory is nearer to the battery, and thus the shot is in the descending branch when it passes over the crest of the work.

When the parapet over which the shot is to pass has little elevation above the battery, it requires considerable charges to allow the vertex of the trajectory to coincide with the crest; but the charges diminish rapidly as the height of the parapet increases, or as the distance of the battery from thence diminishes: the effect of this is to produce the kind of ricochet first mentioned above, for the angle made by the descending branch with the horizontal ground being greater, the rebounds of the shot are more numerous within a given extent of ground, and between the successive grazes the curves are higher and shorter. In this case, and when the descending branch passes through the crest, the shot falls almost immediately behind the parapet, and no part of the ground to be ricocheted is free from its action: this is not always certain, when by great charges and low elevations the second kind of ricochet is used, since it may happen that the shot will pass above the objects which it should strike within the limits of the ground. In the modern system of fortification the greatest length of the faces of works which are liable to the ricochet is about 100 yards; therefore when there are no traverses on the terreplein, and it is merely required to strike an object somewhere between the crest of the covering parapet (supposed to be about 8 feet high) and the further extremity of any such face, the descending branch of the trajectory will make with the horizon an angle of about one degree, and the charge and elevation of the gun should be determined so that this condition may be fulfilled. From shot so fired a traverse near the covering parapet would entirely protect the ground, since the projectile would lodge in it, and do no harm to the defenders; and in order that the fire of shot may do execution, whether made in that manner or with an increased elevation of the piece so as to produce recochets, it is necessary previously to destroy the traverse by shells fired as above described. For such a purpose General Millar's 8-inch howitzers will probably be found to be the most serviceable; and if the large shot subsequently fired a ricochet to dismount the artillery should not succeed in clearing an enemy's work of the troops who defend the parapet, spherical case shot fired from 24-pounder guns might be advantageously employed. One gun in a ricochet battery should be exactly in the prolongation of the crest of the parapet on the face to be enfiladed, in order that its shot may graze, with the long ricochet, the interior slope of such parapet.

Experiments in ricochet firing were carried on at Woolwich, in the months of June and October, 1821, when a work 100 yards long, and resembling the face of a bastion or ravelin, was enfiladed in that manner with iron and brass ordnance of different natures; the covering face was eight feet high, and its crest was nearly on a level with the axes of the guns in the battery. The results were, that with a range equal to 400 yards, and a charge of powder equal to  $\frac{1}{2}$  of the weight of the shot, about two-thirds of the number of rounds took effect; at 600 yards, with charges varying from  $\frac{1}{4}$  to  $\frac{3}{10}$  of the weight, from one-third to one-half took effect; and at 800 yards, with charges from  $\frac{1}{4}$  to  $\frac{1}{3}$ , between one-third and two-thirds took effect. It was concluded therefore that ricochet batteries ought, if possible, to be at a distance varying from 400 to 600 yards from the nearest part of the line of rampart to be enfiladed; for beyond the latter distance the effect of the fire is uncertain. The long ricochet, with high charges and small elevations or depressions of the guns, may however be advantageously employed in firing from the ramparts of a fortress on the ground in front, or against extensive lines of works when the battery is at a much greater distance.

It appears from the experiments above-mentioned that the best elevations of ordnance for enfilading a work à-ricochet with shot or shells is that in which the axis of the piece is directed at an angle varying from 6 to 9 degrees above a line drawn from the chamber of the gun or howitzer to the crest of the parapet over which the projectile is to pass. It is stated that of 170 shells filled with powder which were fired, 58 took effect, but only 33 burst in the work. Before the traverses were constructed several guns on the work were struck and rendered useless; but afterwards,

though the traverses were much injured, none of the guns protected by them were disabled.

When employed against troops in the field, ricochet firing is found to be of essential service; for the shot making on the ground eight or ten grazes, it cannot fail at some of these to take effect. In 1757, the King of Prussia had several six-inch mortars mounted on travelling carriages; and from these he caused shells to be thrown à-ricochet, in an oblique direction, against the enemy's line, which it immediately put in great disorder.

Ricochet firing, when first employed in sieges, from the defenders not being prepared with means to diminish its destructive effects, produced immediately a strong impression of its power; and the opinion of its superiority to the direct mode of firing has continued to prevail from the time of Vauban to the present day, though the service of artillery is now so precise, that when the guns in an enemy's work can be seen, they can be as readily dismounted by the latter mode as by the ricochet. It ought also to be remembered that before the latter can be usefully employed, the parapets, traverses, or blindages which cover the artillery of a fortress must be ruined by other means; and it may reasonably be concluded that the rapid reduction, or the most protracted defence of a place, will always be owing to a judicious combination of the different modes in which, according to the circumstances, artillery can be used during the siege. [SIEGE.]

RIDEAU CANAL. [CANADA.]

RIDING. [YORKSHIRE.]

RIDINGER, JOHN ELIAS, was born in 1695, at Ulm in Suabia, and was instructed in drawing by his father, who was a schoolmaster, and in the rudiments of painting by Christopher Rasch. His genius led him to animal painting. 'He was,' says Fuseli, 'one of the greatest designers of animals of every denomination whom the annals of painting can produce. If he has been excelled by Ruggendas in horses, and by Rubens perhaps in the ideal dignity of the lion, he far surpassed them and the rest of his predecessors and contemporaries in the wide extent of his powers over every species of brute creation.' Bryan thinks this encomium exaggerated 'by the pardonable partiality of his countryman and biographer M. Fuseli' (but Fuseli was a Swiss, not a German). His biographer in the 'Conversations Lexicon' says, 'No painter ever represented with such truth the characters of wild animals. His delineations of them are, as it were, their natural history. They take the spectator into the recesses of the forest, amidst lions, tigers, and other wild beasts, whose figures, dens, and mode of life are represented by him with the accuracy of a naturalist. His landscapes are always suited to the animals. He was less happy in the representation of the human figure, and of tame animals, for instance horses. His paintings are rare, for he painted but little, his time being almost wholly taken up by his numerous drawings, which are executed with great accuracy and taste. The largest and most choice collection of them (about 1400) are in the possession of Mr. Weigel at Leipzig. His copper-plates or etchings are very numerous, of which the following are considered as the best:—eight plates of wild animals; forty plates of observations of wild animals; fables of animals, sixteen plates; hunting of animals of the chase by dogs, twenty-eight plates; Paradise, in twelve plates. The coppers are in the possession of Schkusan, repository of arts at Augsburg. Old impressions are scarce, and pretty high in price.' Ridinger was chosen, 1757, director of the Academy of Painting at Augsburg, where he died in 1767. His sons Martin Elias and John Jacob followed their father's profession. The first, and Ridinger's son-in-law John Gottfried Seuter, had some share in the execution of his copper-plates. The latter engraved in mezzotinto.

RIDLEY, NICHOLAS, was born in the county of Northumberland, near the beginning of the sixteenth century. He was educated first at Newcastle, and afterwards at Pembroke College, Cambridge. He received further instruction in France, and having gained some reputation for learning, returned to Cambridge, took orders, and became master of his college. His knowledge and power of preaching having attracted the attention of Cranmer, he was presented with clerical preferment, became one of the king's chaplains, and in 1547 was nominated bishop of Rochester. His denunciations from the pulpit of the use of images and of holy water soon showed him the strenuous supporter of

Protestant doctrines, and his abilities caused him to be associated with the principal reformers both in their chief undertakings and discussions. He frequently disputed on transubstantiation and other doctrines: and he sat as a member of the commission appointed to examine into charges brought against Bonner, bishop of London. The commission deprived Bonner of his dignities, and, after some time had elapsed, Ridley was appointed his successor in the see of London. Soon after his appointment he commenced a visitation of his diocese, actively endeavouring to diffuse Protestant doctrines, for the better understanding of which he assisted Cranmer in framing forty-one articles, which were subsequently promulgated. He was nominated bishop of Durham, but his appointment was never completed. Three instances are mentioned, in which he attempted great ends by the force and power of his preaching: he aimed at the conversion of the Princess Mary, went to her residence at Hunsdon, and requested permission to preach before her. This permission she peremptorily refused, and so offended Ridley, who afterwards showed considerable generosity and a ready sense of forgiveness, by interceding with Edward VI. on Mary's behalf, that she should be allowed the free exercise of her religion. Secondly, he endeavoured through his preaching to direct the young king's mind to works of charity, describing three sorts of poor—such as were so by infirmity, by accident, or by idleness. Edward, deeply impressed by this sermon, ordered Grey Friars' church, with its revenues, to be a house for orphans; St. Bartholomew's, near Smithfield, to be an hospital; and gave his own house of Bridewell to be a place of correction and work for such as were wilfully idle. (Burnet.) Thirdly, at the instigation of the supporters of Lady Jane Gray, whose case he espoused, he set forth her title in a sermon at St. Paul's, warning the people of the dangers they would be in, and the ruin that would befall the Protestant cause, if the Princess Mary should come to the throne.

On Mary's accession, Ridley was immediately imprisoned. Her detestation of his opinions was aggravated both by the services he had rendered to the Protestant cause and his opposition to her accession. She committed him to the Tower, in July, 1553, and did not suffer him to be removed until complaints were made that the most learned Protestants were restrained from attending the discussions maintained by the Catholics and the Reformers on different disputed points. In April, 1554, a convocation was appointed at Oxford, at which the doctrine of the real presence was to be discussed, and since Cranmer, Ridley, and Latimer were esteemed the most learned men of their persuasion, the queen granted a warrant for removing them from the Tower to the prisons at Oxford. Each disputed in his turn amidst great disorder, shoutings, tauntings, and reproaches; all were considered to be defeated, and all were adjudged obstinate heretics. Ridley never again left Oxford. He was reconducted to prison, and after resisting many efforts to induce him to recant, was led with Latimer to the stake on the 16th of October, 1555. The place of his execution was in front of Baliol College. Gunpowder was hung to his neck, but it was long before the flames penetrated the mass of fuel, and explosion did not terminate his miserable sufferings until his extremities were consumed; he bore his tortures with undaunted courage. Burnet says that for his piety, learning, and solid judgment, he was the ablest man of all that advanced the Reformation.

(Foxe's *Acts and Monuments*; Burnet; Rapin; Lingard; Hume; and Wood's *Athenæ Oxonienses*, in which a list of his writings is given.)

#### RIENZI. [PAPAL STATES.]

RIES, FERDINAND, an eminent composer of the German school, was born at Bonn on the Rhine, in 1785. He was at first educated under his father, afterwards received instructions from Bernhard Romberg, and finally had a few lessons in composition from Albrechtsberger, the celebrated theorist, to whom he was recommended by Beethoven, the great composer candidly confessing that he possessed not the talent for teaching, which he considered as a 'particular gift.' But the young musician was studious and industrious, and acquired from books more knowledge than he obtained from oral communication. His first professional attempts were made at Munich; his next at Vienna, where he remained till 1805, when he was drawn as a conscript for the French army, which then occupied the capital of Austria, but, having early lost the use of one eye, he was declared disqualified for military service. He after-

wards went to Paris, and composed much, but not successfully. The Beethoven school, to which he belonged, was then but little understood out of Germany. He afterwards proceeded, through Hamburg, Copenhagen, and Stockholm, to St. Petersburg, where fortune began to smile on his efforts, and was preparing to set out for Moscow, but the French army again deranged all his plans, and he finally determined to seek the English shores, where alone he could hope to pursue his peaceful art undisturbed. He arrived in London in 1813, and was immediately received by the liberal violinist Solomon, who procured his admission into the Philharmonic Society, where his symphonies were performed with great applause, and he exhibited his talents as a first-rate pianoforte player. He now was most actively engaged, both as a composer and teacher, and by his unwearied exertions amassed a handsome independence. In 1824 he returned to his native country, continuing however to exercise his talents as a composer, and, besides many works for the pianoforte, produced two German operas, and an oratorio, *David*, a work of more than ordinary merit. But his early efforts and privations, his unintermitting and exhausting labours, undermined his constitution, and to these he may be considered to have fallen a victim. He died at Frankfort in 1838.

#### RIESENBERG. [GERMANY.]

#### RIETI. [SPOLETO, PROVINCE OF.]

RIETI, the ancient *Reate*, once one of the principal towns of the Sabini, and now the chief town of a province of the Papal State, which has retained the name of Sabina to our own times, but is now annexed to the delegation or administrative division of Spoleto. Rieti stands on an elevated plain about one thousand feet above the sea, which is part of the western highlands of the Apennines, a large tract which projects out of the central chain of the Abruzzo. This tract begins at the ridge east of Antrodoco, which forms the boundary between the table-land of Aquila, 2500 feet above the sea, the waters of which run by the Pescara to the Adriatic, and the basin of the Velino, or of Rieti, the waters of which run into the Tiber. This mountain-region, which belongs partly to the Papal and partly to the Neapolitan territories, was the country of the ancient Sabini. Its length is about 70 miles from north to south, from the sources of the Nera at the foot of Mount Tetricus above Norcia, to the sources of the Anio above Subiaco. Its greatest breadth, from the defile east of Antrodoco, on the road from Aquila to Rieti, to the fall of the Velino near Terni, is about thirty miles on the map. The Nera forms the northern boundary of this mass of highlands, and drains the northern part of them by means of the river Corno, which rises near Leonessa, and flowing northwards through a narrow glen near Norcia, joins the Upper Nera near Cerreto. The Velino and its affluents drain the central and by far the largest part of the highland region. The Anio drains the southern part as far as the ridge which divides its waters from those which flow eastward by the Sacco into the Liris. The Anio falls by a cascade at Tivoli into the lowlands of the Campagna, and thence flows into the Tiber. The two waterfalls of the Velino and Anio are the only outlets by which the waters of the highlands of Sabina find their way westward to the Tiber.

A succession of mountain-ridges form the western boundary of the highlands of Sabina on the side of the Tiber, extending from the Anio at Tivoli to the Nera above Terni. The southern part of this range near the Anio is known by the ancient name of Lucretilis, now Monte Gennaro; and the northern part, which extends to the Nera, by the name of Mount Canterius, which is seen from the valley of the Tiber towering to the eastward above the towns of Magliano, Calvi, Otricoli, and Narni. The eastern boundary of the region of the Sabini is formed by the lofty ridge of the central Apennines, consisting of the groups of Monte Sibilla, 7200 feet; Mount Terminillo, north-east of Rieti, 7000 feet; and Mount Velino, 8180 feet. Between these two ridges lies the basin of the Velino, the lower part of which forms the plain of Rieti. The Velino has its source in the central Apennines, about fifteen miles north of Antrodoco, at the foot of Mount Cenatra, not far from the sources of the Tronto, which flows on the opposite or eastern slope to the Adriatic. [ASCOLI.] The Velino first flows southward through a narrow and deep glen until it reaches Antrodoco, where it turns to the west, passing by Civita Ducale and Rieti. Before it reaches the latter town, it receives the Salto or Imele from the south. The Salto rises near Tagliacozzo, not far from the lake Fucino, and flows north-west



through a secluded but interesting valley called Cicolano, belonging to the Neapolitan territory. This valley has been explored of late years by Dodwell and by Keppel Craven, for the purpose of examining the remains of Cyclopien constructions which are scattered all about this district, and which are supposed to belong to the towns of the aborigines mentioned by Dionysius (i. 14) as destroyed long before his time. Keppel Craven, *Excursions in the Abruzzi*, 1838, vol. i., chap. 7.) Others look for those towns, Palantium, Bafia, Tiora, and Lista, on the banks of the Velino above Rieti, where remains of Cyclopien walls are also found. (Review of Dr. Cramer's *Description of Ancient Italy*, in the 'Quarterly Journal of Education,' No. xiv.) Cutihæ, another town mentioned by Cato and Dionysius, is supposed to have been also in the valley of the Velino near Paterno, where there is a small but deep lake, which is still called Cutilia. The ruins of Trebula Mutusca are south of Rieti, near Osteria Nuova, on the Via Salaria, and in the same direction are the remains of Cures, near the village of Correse; at the foot of Mount Lucretilis are other remains, supposed to be those of Suna and Orvinium, also mentioned by Dionysius as cities of the aborigines.

In modern times, the district of Cicolano, in the valley of the Salto, has acquired a certain historical interest on account of the tragical end of the Cenci, a Roman baronial family of the middle ages, the head of which, Francesco Cenci, was murdered in the castle of Petrella, at the instigation of his wife and daughter, who were put to death after a long trial, which has been the subject of many compositions both in prose and verse.

The Velino, after its confluence with the Salto, passes through Rieti, dividing the city from the suburb, and then turning to the north-west receives the Turano also from the south. The Turano, the ancient Telonius, rises in the Neapolitan territory, not far from the Anio, in the mountains which border the basin of the Fucino to the westward, and on the opposite side of which the Liris has its source. The Turano runs in a north-west direction nearly parallel to the Salto, passes by Carseoli on the Via Tiburtina, which leads from Tivoli into the country of the Marsi, flows along the eastern base of Mount Lucretilis, and then enters the plain of Rieti, where it joins the Velino after a course of about 40 miles. In the valley of the Turano, the greater part of which lies in the Papal State, but which, like the rest of this region, is almost unknown to travellers, is the town of Rocca Sinibalda, near the site of the ancient Trebula Mutusca. It was on the banks of the Telonius that the consul P. Rutilius and 8000 men were defeated and killed during the Marsian or Social war.

The plain of Rieti is one of the most delightful spots in Italy. It is covered with plantations of mulberry-trees, vines twining round elms and maple trees, fields of wheat, Indian corn, beans, flax, hemp, wood, and vegetables of every kind. It is traversed by two clear streams, which unite their waters about three miles below the town of Rieti, whose churches, steeples, and other massive buildings make a fine contrast with the brilliant verdure of the surrounding country. Farther down the river, between the right bank and the base of the Apennines, is a succession of marshes and lakes, the largest of which, called *Piè di Luco*, is about 10 miles in circumference; the banks are very bold and picturesque, but are considered unwholesome. The waters of the lake have an outlet into the Velino. Near this place the two ridges, eastern and western, which bound the plain of Rieti, approach near each other, leaving only a narrow gorge through which the Velino flows on a rocky bed with a rapid declivity until it reaches the edge of the terrace, where it falls into the valley of the Nera amidst clouds of mist. According to the measurement taken by the engineer Brandolini, the whole perpendicular height from the edge of the rock to the level of the Nera below is 143 mètres, or about 455 English feet. The fall however is broken into two parts, the first of which is perpendicular, after which the water forms a succession of cascades or rapids, until it meets the Nera. A pavilion called 'la Specola,' erected by Pius VI. on a projecting shelf of rock which overhangs the precipice, commands a fine view of the fall and of the valley of the Nera below. The cascade, called *Della Marmora*, has been considered by many as the finest in Europe, the mass of water being superior to all the Alpine cascades, and the height far superior to the fall of the Rhine at Schaffhausen. A rainbow is often seen hovering on the mist produced by the spray:

A matchless cataract!  
Horribly beautiful! but on the verge,  
From side to side beneath the glittering moræ,  
An Iris sits, amidst the infernal surge.  
(*Childe Harold*, canto 17.)

The best view of the cascade is from the banks of the Nera below, about three miles distance from the village of Papigno, which is near Terni. (Tournon; Valery.) The name of Marmora has been given to the mountain from which the river falls, on account of the abundant incrustations, resembling marble, produced by the deposit of the waters of the Velino. The inhabitants of the neighbouring country are said to be subject to the gravel and the stone.

The valley of the Velino is said to have been in very remote times occupied by the Umbri, before that people descended from the highlands of the Apennines into the valley of the Upper Tiber, which has ever since retained the name of Umbria. [ETRURIA.] After the migration of the Umbri, another race of mountaineers from the central parts of the Apennines about Amiternum, near the sources of the Aternus or Pescara, became possessed of the valley of the Velinus; they were known by the name of Sabini, and they spread from thence into the country between the Nera, the Anio, and the Tiber, which they occupied almost as far as the gates of Rome. [OSCI.] The Sabini were a remarkable people; their manners were simple, and their habits austere; they had a reputation for good faith and domestic virtue. They were religious, and even superstitious, and their country was famed for omens and prodigies. Prodiges, such as monstrous births, showers of stones, &c., are mentioned by Livy (xxv. 7; xxvi. 23; xxxvii. 3; lx. 11; liii. 13) as being of frequent occurrence at Reate previous to some great event or calamity. The Sabini had adopted a periodical system of emigration. As their population increased beyond the means which the country afforded, they sent out colonies in the spring of the year, and the migration was attended with religious ceremonies. The Piceni and Samnites were colonies of the Sabini, anterior to the foundation of Rome. The subsequent history of the Sabini forms part of the history of Rome.

The principal towns of the Sabini were:—Amiternum, Tetrina, Reate, Cures, Nursia, Eretum, Trebula Suffena, Mutusca, and Nomentum; the last was in the lowlands of the Sabini, which extended on the side of Rome as far as the confluence of the Anio with the Tiber.

The name of Sabini has continued to be applied to the country of the ancient Sabini down to our own times. Previous to Napoleon's occupation of Rome, in 1809, Sabina was one of the provinces of the Papal State. After the restoration of 1814, it was styled the Delegation of Rieti, which has been since united to that of Spoleto. [SPOLITO & RIETI, PROVINCE OF.]

The plain of Rieti was almost entirely covered with water, when the consul M. Curius Dentatus, 240 B.C., made a cut through the rock, deepening and widening the outlet for the waters of the Velino, and drained thereby the fields of Reate. The outlet must have existed before, for the waters of the valley above could have no other issue, but the natural channel was probably not deep enough to prevent the country being overflowed, until Dentatus deepened it. The people of Interamna, or Terni, complained of the damage occasioned to their fields by the overflowings of the Nera, in consequence of the additional stream thus poured into it. The senate sent a consul and ten legates to the spot to decide the matter, and Cicero repaired thither to plead for the people of Reate. (*Ep. ad Atticum*, iv. 15.) The result was that the cut was maintained.

Under Tiberius the question was again agitated in the senate: this time it was the people of Rome, who, alarmed at the inundations of the Tiber, ascribed them to the Velinus, the Clanis, and other affluents of the Tiber. The Reatini made a sensible defence, and the opinion of Pius, who was for maintaining things as they were, was adopted. (*Tacit., Ann.*, i. 79.) In more modern times the bed of the Velino above the fall has repeatedly become obstructed by calcareous deposits, and the river has again overflowed the plain; to remedy which Pope Paul III. made a new cut, and Clement VIII. afterwards restored the old one made by Curius. (Angelotti, *Descrizione di Rieti*.)

Reate is said to have derived its name from Rhea or Cybele, the ancient patroness of the place. Like the rest of the Sabini, Reate was an early and constant ally of Rome, and is mentioned by Livy as having, together with Ami-

ternum, furnished soldiers for Scipio's expedition to Africa. Cicero, in various places, extols the fidelity of the Sabini, and particularly of the people of Reate. (*Pro Ligario*, 11, and the third *Catilinaria*, 2.) The Flavian Gens was originally from Reate. Vespasian was born at Falacrina, in the valley of the Upper Volturnus, above Reate, and he died there, and his son Titus after him. Remains of the baths built by those two emperors are still seen in the territory of Rieti. Near San Lorenzo, which is on the Via Salaria, on the summit of the ridge between the valley of the Tiber and the plain of Rieti, is a spot still called Titabanea, with considerable remains of Roman brick-work.

In more modern times the people of Rieti were among the first to pay voluntary allegiance to the see of Rome, as their temporal sovereign, in the time of Pope Adrian I., their deputies cutting their hair and beard in token of submission. Rieti was often an asylum for the popes in the middle ages, when driven away from Rome by faction or foreign invasion. In our own times, in March, 1821, the Neapolitan constitutionalists, under General Pepe, were defeated by the Austrians near Rieti. In 1831, the people of Rieti showed their devotedness to the papal see by repulsing the insurgents from Bologna and Romagna who were advancing towards Rome.

Rieti is built partly on the slope of a hill, and partly at the foot of it; it is a bishop's see; it has a college and a clerical seminary; it has also manufactures of coarse woollens, silks, glass, and leather. The population amounts to about 9000, among whom are many wealthy landed proprietors. The town-house, or governor's palace, is a massive building, in the highest part of the town, and enjoys a splendid view of the surrounding country. The cathedral was built in the twelfth century, but has been repeatedly restored. There are several other churches and convents, as well as the episcopal palace, which are worthy of notice.

(Angelotti, *Descrizione della Città di Rieti*, 1635; Maroni, *Commentarius de Ecclesia et Episcopis Reatinis*, 1763; Galotti, *Mémorie di Tré Antiche Chiese di Rieti*, 1765; Sperandio, *Sabina, Sacra e Profana, Antica e Moderna*, 1790.)

**RIFLE**, or **RIFLED**, a term applied to muskets or pieces of ordnance when their bores are furrowed with spiral grooves. It is probably derived from an Anglo-Saxon word signifying to *rive* or *tear*; the grooves or channels being formed by a machine which scrapes away the substance of the barrel interiorly in parallel and serpentine directions.

It is not precisely known at what time rifled barrels were first employed in warfare, but P. Daniel states (*Hist. de la Milice Française*, liv. vi.) that the carabiniers of the French cavalry were furnished with such arms; he also observes that they had been invented long before the time at which he wrote, and that he had seen them used before that class of troops was formed into a regiment. This circumstance took place in 1692, and we may therefore conclude that rifled arms were known on the Continent about the middle of the seventeenth century. The historian describes the *carabines rayées*, as he calls them, as being grooved in a circular manner along the whole of the barrel; and he asserts that the range of the balls fired from them was very considerable. Rifled arms do not appear to have been introduced in the British service till the time of the American Revolutionary war.

A bullet made of lead cast in a spherical form, according to the practice till lately followed, having unavoidably some irregularities on its surface, and, from unequal expansion in cooling, a void space being formed in the interior by which the density is caused to vary in different directions from the centre, it follows that, when such bullet is discharged from a common musket, the atmosphere, pressing unequally against its front on opposite sides of the line of flight, causes it to deviate continually from the direction which, when uniformly resisted, it would take by gravity and the impulse of the fired gunpowder. It will also happen that the bullet acquires, by friction in the barrel, a rotatory motion about some diameter as an axis; and this diameter not coinciding, except by an extraordinary chance, with the proper path of the ball, the pressure of the air, which, when that coincidence does not take place, will be greater on the side of the ball where the revolving motion conspires with the direct motion, than on the opposite side where the two motions are in contrary directions, will, even if there were no irregularity of surface, produce deviation. This will evidently be various, according to the position of the axis of rotation; and since

that position may change during the flight of the ball, the path of the latter may suffer several inflexions.

The intention therefore in forming spiral grooves within the barrel of a musket or piece of ordnance, is, to produce a rotatory motion of the shot about an axis which shall coincide with the line of its path, in order that the unequal pressure of the atmosphere in its front, on account of any irregularity in its form or density, may correct itself at every half-revolution of the shot on such axis; so that, on arriving at the object, the deviation may be only that which is due to some fraction of a rotation. The number of spiral channels in a rifle-musket has varied at different times; at first there were eight or sixteen, but the number was afterwards reduced to four, and at present the practice is to have but two. It has not been exactly determined what is the best form for the spiral; sometimes the curve-line makes, in the length of the barrel,  $1\frac{1}{2}$  revolutions about the axis of the latter, but in general one revolution in the whole length (=30 inches) is considered sufficient.

Different methods have been employed for the purpose of enabling the bullet to acquire, by means of the rifle-grooves in the barrel, the intended rotation on its axis. At first the leaden bullet was made spherical as usual, but a little larger than the bore of the musket, and being laid on the muzzle of the latter, it was forced down upon the powder by blows of a mallet applied at one end of a ramrod; thus, during the descent, the bullet being soft, there were formed on a zone of its surface projections which nearly fitted the grooves, and these projections, by moving along the grooves on the piece being fired, produced the required rotation. Some time since rifle-muskets were made so as to admit of being loaded at the opposite extremity of the barrel; a sort of chamber being formed by an enlargement of the bore at that place, the powder and bullet were introduced in it through a perforation made in the side of the barrel, and this, after the piece was loaded, was closed up by a screw which fitted it. Then, on firing the charge, the bullet, yielding to the compression in the bore, acquired projections where the grooves allowed it to expand, and thus it passed into the air with the rotatory motion on its axis. But neither of these methods is now used.

The most general practice of late has been to press the bullets (by means of the ramrod) into the barrel upon a piece of greased cloth or leather (called the *plaster*). This plaster is made of a circular form and greater in diameter than the bore, on the aperture of which it is laid with the greased side downwards; the bullet is then placed upon it, and both being forced down together, the cloth or leather which then covers the lower half of the bullet expands in the grooves, and this is found to be sufficient, when the piece is fired, to give the motion of rotation. At present rifle-bullets are made with a projecting zone which surrounds them on the circumference of what may be called a great circle, and has a breadth equal to about one-third of the diameter. The pieces are loaded at the muzzle, and the parts of the zone which are diametrically opposite to one another are those which pass along the two grooves in the barrel.

Captain Norton's rifle-bullets are nearly of a spheroidal form, and on a circumference perpendicular to the longer axis are two knobs which pass along the grooves when the bullet is pressed into or fired from the piece. The bullets are made hollow like small shells, in order to contain a small quantity of powder, and this, when the bullet strikes the object, is ignited by means of a detonating composition in a cap which covers an orifice in front of the bullet. It is proposed that these loaded bullets should be fired into an enemy's magazine or carriage conveying gunpowder, that by exploding there they may cause the destruction of the ammunition and of any objects which may be in its vicinity.

A bullet fired point-blanc from a rifle-barrel is found to strike an object at a much greater distance from the piece than when it is fired from an ordinary musket, and this was once ascribed to a superior velocity which the rifle was supposed to communicate to the ball. In fact, however, it is caused merely by the correction of the deviation, on which account the rifle-ball proceeds farther than the other in the direction of the line of aim; for Mr. Robins found by experiment that both the velocity and the range of the former were less than those of the latter, and he justly attributes the circumstance to the greater friction which the ball experiences in moving along the rifle-grooves than in



passing through a simple barrel. He also ascertained that the velocity and range of a rifle-ball were greater after the piece had been long in use than they were at first, probably on account of a diminution of friction consequent upon an enlargement of the breadth of the grooves.

Mr. Robins moreover proved by experiment that a rifle-ball in its flight presents always the same side to the front, or rather, that the axis of rotation continues nearly parallel to itself; and to this circumstance he ascribes the deviation which such a ball experiences when fired with an elevation of the piece so that its trajectory becomes greatly curved, for the axis of rotation not coinciding with the direction of the path, the inequality of the air's resistance on different parts of the bullet is no longer corrected by the revolution about that axis. Mr. Robins, in order to remedy the evil, proposed that bullets should be formed like eggs, the longer axis to be placed in the direction of the axis of the piece, and the larger end to be in front; for then, the centre of gravity being thrown forward, there will be a tendency of the axis of the bullet, at least in the descending branch of the curve, to keep in the direction of the line of flight. The suggestion has not however been adopted, and probably such balls would not be found to possess any practical advantages over those which are in common use.

In the year 1774, Captain Blair proposed the formation of rifled guns of iron to be used as field artillery. Agreeably to the old practice, they were to be made hollow in the act of being cast, and in the same operation the grooves were to be formed. The balls were to be of lead with knobs on them to fit the grooves, and they were to weigh not more than two pounds. During the late war, the French attempted to introduce into their service cannon-shot of a cylindro-spherical form, the cylindrical part being in contact with the charge of powder, and a ring of lead surrounding the shot near its middle, so as to render this part rather greater than the bore of the gun. The circumference of the ring, being scraped down by the edge of the muzzle when the shot was forced into the gun, became in close contact with the surface of the bore, and thus no windage was left: by this contrivance it was expected that most of the advantages of a rifled gun would be obtained, though no rotatory motion took place in the shot. The result of the trials was thought to be favourable with respect to the direction and range of the shot, but the labour and time required to load the gun were great, and this circumstance probably prevented the invention from being adopted. No kind of rifle ordnance has ever been used in warfare, and the spherical form has always been found preferable to any other for shot.

It may be mentioned here, that bullets for common muskets, as well as for rifle-barrels, are not now cast in their actual forms, but are made from lead which has been previously cast in cylindrical rods rather greater in diameter than the intended ball. Each rod is passed between two revolving cylinders, whose convex surfaces are indented, and, by the pressure, the rod becomes a series of rudely formed beads: the rod in this state is passed between two other revolving cylinders, on whose convex surfaces are several corresponding hemispherical cavities, and the pressure then reduces the beads to a spherical form, the whole series of balls being connected together by a thin portion of lead where the hemispheres of the balls unite; this portion being afterwards removed, the bullets are complete. The cavities for rifle-bullets allow, during the pressure, a projection to form itself about each in the manner above mentioned. The great pressure to which the lead is subject when passing between the cylinders, by forcing the particles together, fills up any vacuities which may form themselves in the rods during the cooling process, and probably renders the density of the ball nearly uniform.

**RIFLEMEN** (called by the French *tirailleurs*) are soldiers whose duties correspond nearly to those of light-infantry troops, but their muskets being rifled or grooved, the effect of their fire, within certain limits, is more certain.

In the preceding article we have stated what is known concerning the first use of rifled barrels on the Continent; and in the article **ARMS** it has been shown that the duty of riflemen is indicated in the 'Observations' compiled by the earl of Albemarle in 1646. The Anglo-American people are however believed to have been the first who organised corps of infantry armed with rifle-muskets, and during their struggle for independence the fire from those pieces too

often took effect with fatal precision against the officers and in the ranks of the British forces. From that time the incorporation of bodies of riflemen with the armies began to take place among the nations of Europe, and it is now become a general practice. In the British service, the 60th, formerly called the Royal American regiment, is a rifle corps; and Manningham's rifle corps appears in the 'Army List' for 1801, but this became, in 1803, the 95th regiment. In 1816 it was formed into the present rifle-brigade, and placed under the command of Sir David Dundas, who had before been colonel of the 60th regiment. Subsequently to that year, a regiment of native riflemen has been raised in Ceylon, and a rifle corps of cavalry at the Cape of Good Hope.

When a company or corps of riflemen act with closed ranks and files, the manner of performing the exercises differs but little from that which is practised by other troops of infantry; the men however are instructed to be careful that the rifle do not fall to the ground, as it is easily damaged, and on service it may happen that it cannot be repaired or replaced.

If a corps of riflemen is detached from a main body of troops in order to skirmish with the enemy, one-half advances with trailed arms about 100 paces towards the front, when it extends its files so as to cover the whole body from which it was detached, while the other half advances only 50 paces, and remains at close order for the purpose of supporting the former party. On a signal for alarm being given, the skirmishers retire quickly through their respective intervals in the main body, and re-form themselves in its rear. When a body of troops retreats across a plain, the riflemen on the right and left flanks of each division remain fronted, while the main body faces to the right-about and retires; those men then extend themselves so as to cover the retreating troops, whom they follow at the distance of a few paces, keeping off the enemy's flankers at the same time by their fire.

On firing at close order, the two right-hand files of each section step three paces to the front, and the rear-rank men step to the right of their file-leaders. Each man fires as soon as he gets proper aim; then, resuming his place in the company, he reloads. When the two first files have fired, the two next advance, and so on through the whole company. Rifle-firing in extended order is performed by sound of bugle, and the regulation is, that the whole body of men should not have their pieces unloaded at the same time. For this purpose, on the signal being given, each man of the front rank selects his object and fires; then, as soon as each rear-rank man sees his file-leader put another ball in his piece, he fires through the interval between two front-rank men. Afterwards, when the rear-rank men are putting other balls into their pieces, they give notice to their file-leaders that they may fire; and this is continued, the men either standing or lying on the ground, till the signal is given to cease.

On a signal being made to fire advancing, each rear-rank man moves briskly six paces before the front rank and fires; then, after reloading, he trails his arms. When the sergeant of the front rank sees the other rank reloading, he steps forward and gives a signal with his whistle, on which the front-rank men pass six paces before the rear-rank and fire, and so on alternately. If the signal be made to fire retreating, the rank which happens to be in front fires and then goes twelve paces to the rear of the second rank; there each man faces to the front and reloads. As soon as the sergeant on the flank of the second rank sees the first-rank men loading, he gives a signal with his whistle, on which the second rank fires and goes twelve paces to the rear of the former men; and so on. The ranks thus support one another by their fire, till the signal is made to halt.

**RIFLE BIRD.** [PTILORIS.]

**RIGA.** [LIVONIA.]

**RIGA** (in the language of Livonia, *Righa*; in that of Esthonia, *Riolin*), the capital of the government of Livonia, is situated in 56° 55' N. lat. and 24° 12' E. long., on the right bank of the Dūna about seven miles above its entrance into the Gulf of Riga. The width of the river and the distance of the town from the sea make the port very spacious and secure, and the merchantmen come up to the quays. In summer a bridge of pontoons, loosely attached to piles, and rising and falling with the tide, is laid across the river; this bridge is 40 feet wide and 2600 feet long, and is a pleasant and fashionable promenade in the summer time. The

town is surrounded with ramparts and bastions. It has a strong citadel, and is otherwise well fortified, so that it is considered one of the most important bulwarks of the Russian empire. It consists of the town itself, of one suburb within the palisades, and of two more distant suburbs on the left bank of the Düna. There are three gates towards the country and four towards the Düna. About 1000 of the 4000 houses are of stone, many of which are large and handsome, but the streets are narrow and crooked, and the town dark and gloomy. There is but one inconsiderable market-place, and a pretty spacious parade before the palace, in which the merchants erected, in 1817, a granite column, twenty-three feet high, surmounted by a bronze statue representing the goddess of Victory, nine feet high, in memory of the triumphs of the Russian arms in 1812-13. Of the 14 churches, 6 are Lutheran, 4 Greek, 1 Calvinist, 2 Livonian, and 1 Roman Catholic; of the Lutheran the most remarkable are the large and lofty cathedral, attached to which is a quadrangle surrounded with cloisters, and which contains the museum and the public library of 18,000 volumes, and St. Peter's church, which has a fine tower commanding an extensive view of the harbour. The other public buildings are, an imperial palace, with an observatory; the residence of the civil governor; an ancient palace, partly used as the residence of the military governor, partly serving for barracks; the town-house, containing the Exchange; the assembly-house of the estates of Livonia; the arsenal, the hospital of St. George, the Catherinenhof, a bomb-proof warehouse 445 feet in length, and a theatre. There are numerous literary and useful institutions, as the gymnasium, the economical society, the society for the study of the history and literature of the Baltic provinces, the cathedral school, and the commercial bank.

The town of Riga was founded about the year 1200, by Albert, the third bishop of Livonia, Christianity having been introduced in the middle of the century, by Meinhard, a monk of Bremen, who was ordained by the pope as first bishop of Livonia. The founder granted it several privileges and a considerable extent of territory. The city, which was at that time a colony of Germans, soon became rich and powerful, and in the thirteenth century joined the Hanseatic league, and its commerce was the source of such great wealth that the power of the city and the pride and luxury of the inhabitants became proverbial. At the beginning of the sixteenth century it belonged to the Teutonic knights, who were obliged to submit to Poland in 1561; but Riga, which had embraced the Reformed religion, fearing a Popish master, refused to recognise the sovereignty of the kings of Poland till 1581, when it obtained the guarantee of its ancient privileges. From that time its prosperity declined. In 1621 it was besieged and taken by Gustavus Adolphus. In 1710, after a vigorous defence, it was taken by Peter the Great, when half the town was in ruins, many hundreds of the inhabitants had perished by the enemy's fire, and 20,000 had been carried off by the plague during the siege. In the siege of 1812, the suburbs, with nearly 800 large houses, besides the smaller houses and outbuildings, and four churches, were burnt, and also 200 houses in the town itself, and 1500 inhabitants perished. The suburbs have been rebuilt, and are much handsomer than before. It has likewise suffered several times by fires and inundations, to which latter it is much exposed by the banks of the river being very low. Thus at the breaking up of the ice in 1814, 400 houses were swept away with their inhabitants, immense quantities of timber, and eighty vessels laden with hemp. The loss was above thirty millions of rubles. Before the rapid rise of Odessa, Riga was the third city in point of population in the empire: it is now the fourth, the population being nearly 60,000, of whom above 30,000 are Protestants, chiefly Germans and their descendants; the remainder are mostly Livonians, the Russians being comparatively few. The numerous ships in the river, the bustle in the streets, and the well-stocked warehouses and shops, are indications of the extensive trade of which Riga is the centre: it is in fact, next to St. Petersburg, the greatest emporium of foreign commerce in the empire. The exports consist of the great staple articles of Russian produce, corn, timber, flax, hemp, linseed, tallow, Russia leather, and sail-cloth. It appears from the official accounts, that the quantity of corn exported has considerably decreased of late years; that of hemp has remained nearly stationary; on the other hand, a remarkable increase has taken place in the exports of flax, linseed, and timber.

The number of ships annually arriving at and leaving the port may be stated at between 1200 and 1300. In 1831, the arrivals were 1522, the departures 1483. Of these ships nearly one half are English. The value of the exports is about two millions sterling; that of the imports, consisting of colonial produce, manufactures of woollen, cotton, and silk, wine, &c., is not above one-third of that sum; about two-thirds of the ships arriving at the port are in ballast. It is not only the commerce of Riga that is increasing; it has now considerable manufactories of woollen, cotton, tobacco, starch, looking-glasses, and iron-wares, besides sugar-refining houses, which produce annually five million pounds of refined sugar. (Stein's *Lexicon*; Hörschelmann; Cannabich; Hassel; *Russian Official Journals*)

RIGAUD, HYACINTHE, a portrait painter, called the Vandyck of France, was born at Perpignan on the 25th of July, 1659. He was the son of Matthias Rigaud, an artist, from whom he learned the rudiments of painting, and upon whose death he was sent by his mother to Montpellier, and placed under various masters, among whom was one Ranc, a painter of portraits in the manner of Vandyck. In 1681 he returned to Paris, and in the following year gained the chief prize given by the Academy. He intended to follow historical composition, but was advised by Charles le Brun to practise portrait, and the same artist dissuaded him from visiting Italy. In 1700 he was admitted a member of the Academy of Paris, and presented as his admission picture a portrait of the sculptor Desjardins, a performance which gained him the highest reputation. His success as an artist was now most brilliant; he frequently painted the portrait of Louis XIV., those of the royal family, the principal nobility of the court, and many of the most illustrious personages of Europe. In 1727 he was pensioned and decorated with the order of St. Michael. He was successively professor, rector, and director of the Academy. Grief for the loss of his wife, who died in 1742, coupled with his advanced age, hastened his own death, which happened on the 19th of December in the following year. He left no issue, and no pupil of note except Jean Ranc, who married his niece, and who became principal painter to the king of Spain. Works by Rigaud are contained in most of the collections of Europe. In the Louvre, besides others, are the portraits of Le Brun, Mignard, and Bossuet. His pictures have been engraved by Edelinck, the Drevets, J. Audran, and other eminent artists, and consist of two hundred historical portraits.

Rigaud is considered one of the best portrait painters of the French school; his heads are full of character and expression, his touch bold and free, yet exquisitely delicate, and his colouring, though brilliant, generally speaking free from gaudiness. In his draperies however he was too apt to express a fluttering effect wholly inconsistent with the repose of the other parts of his work, and in many instances the attitudes of his figures exhibit an unnecessary violence of action. With regard to the title given him of the French Vandyck, it seems difficult to reconcile it with truth, for the charming simplicity of that exquisite painter, one of his most prominent merits, is entirely wanting in the works of Rigaud; nor do the two less resemble each other in their style of colouring and in their management of the chiaro-scuro. Where the tints of Rigaud are brilliant and dazzling, those of Vandyck are harmonious and chaste; and where the lights of the former are relieved by positive and forcible colour, those of the latter are brought to their proper degree of projection by the gradual depth of the accessories and backgrounds.

(*Biographie Universelle*; Pilkington's *Dictionary of Painters*.)

RIGEL. [ORION.]

RIGHI'NI, VINCENZO, a composer of great merit, whose works deserve to be better known, and will probably ere long be rescued from the ill-deserved neglect into which they have fallen, was born at Bologna, about the year 1758, and received his musical education under the celebrated Padre Martini, but completed it at Prague, where he acquired a vigour which was not then the attribute of the Italian school. Righini composed many operas for different theatres, among which his *Armida*, *Tigrane*, *Enea nel Lazio*, and *Alcido al Birio* are well worth the notice of the true amateur. He died in his native city, in 1812.

RIGHT. It has been shown in LAW [vol. xiii., p. 301] that the word *right* occurs under some form in all the Teutonic languages; and that it bears a double meaning equi-



valent to the significations of the Latin word *ius*, namely, *law* and *faculty*. The Anglo-Saxon word bore this double meaning, but *right*, in modern English, has lost the signification of *law*, and has retained only its other meaning.

Right, in its strict sense, means a legal claim; in other words, a claim which can be enforced by legal remedies, or a claim the infringement of which can be punished by a legal sanction. It follows from this definition that every right presupposes the existence of positive law.

The causes of rights, or the modes of acquiring them, are various, and can only be explained in a system of jurisprudence; for example, a person may acquire a right by contract, by gift, by succession, by the non-fulfilment of a condition.

Every right correlates with a legal duty, either in a determinate person or persons, or in the world at large. Thus a right arising from a contract (for example, a contract to perform a service, or to pay a sum of money) is a right against a determinate person or persons; a right of property (or dominion) in a field or house is a right to deal with the field or house, availing against the world at large. On the other hand, every legal duty does not correlate with a right; for there are certain absolute duties which do not correlate with a right in any determinate person. Such are the duties which are included in the idea of police; as the duties of cleanliness, order, quiet at certain times and places.

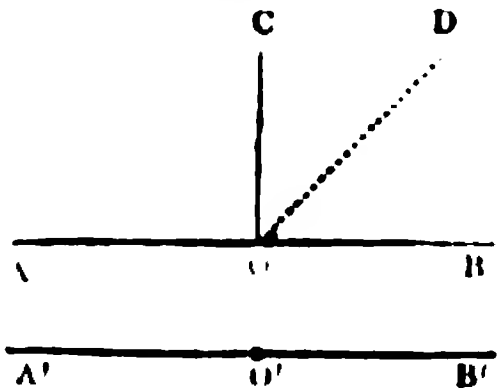
The word right is sometimes used, improperly and secondarily, to signify not legal but moral claims; that is to say, claims which are enforced merely by public opinion, and not by the legal sanction.

In this sense the right of a slave against his master, or of a subject against his sovereign, may be spoken of; although a slave has rarely any legal right against his master, and a subject never has a legal right against his sovereign. It is in the same sense that a sovereign government is sometimes said to have rights against its subjects, although in strictness a sovereign government creates rights, and does not possess them. In like manner, one sovereign government is said to have rights against another sovereign government; that is to say, moral rights, derived from the positive morality prevailing between independent nations, which is called *international law*.

We likewise sometimes hear of certain rights, styled natural rights, which are supposed to be anterior to civil government, and to be paramount to it. Hence these supposed natural rights sometimes receive also the additional epithets of indefeasible, indestructible, inalienable, and the like. This theory of natural rights is closely connected with the fiction of a social compact made between persons living in a state of nature; which theory, though recommended by the deservedly high authority of Locke, has now been abandoned by nearly all political speculators.

**RIGHT.** (Mathematics.) This term is applied in mathematical language to anything which is imagined to be the most simple of its kind, to distinguish it from others. Thus a right line is a **STRAIGHT** line; a right angle is the most simple and well known of the angles used by Euclid; a right cone is one in which the axis is at right angles to the base; and so on.

**RIGHT ANGLE.** When two lines, at first coincident, are made to separate so that one of them revolves about their common extremity, the revolving line will in time become the continuation of the other. This angle or opening, made by a line and its continuation, would, we might suppose, be one of the principal angles considered in geometry, and should, according to the previously defined meaning of **RIGHT**, be called a right angle. But in the geometry of Euclid the word angle seems to have been essentially connected with the idea of a pointed corner, and we have no means of finding out that he considered a line and its continuation as making any angle at all. Instead of this an-



gle, made by AO and OB, or the angle of opposite directions, he introduces its half, and calls it a right angle. Let

AOC and COB be equal angles, that is, let OC bisect the angle AOB, and each half is called a right angle. When the angle AOB is mentioned, it is as two right angles. All that is necessary as to the magnitude of a right angle has been given under **ANGLE**: we propose here to point out the effects of the forced manner in which Euclid avoids the angle AOB.

It is sufficiently evident that nothing can lose its right to be considered as a magnitude by augmentation: so that the opening of AO and OB, which is double that of AO and OC, must really be a magnitude of the same kind as the angle AOC. Now the consequences of preferring AOC to AOB, as a fundamental angle of reference, are as follows:—

1. The introduction of the apparently very arbitrary axiom, that 'all right angles are equal,' instead of the more simple and natural one that 'two straight lines which coincide in any two points coincide beyond those points.' It is as evident as that 'two straight lines cannot inclose a space,' or 'two straight lines which coincide in two points, coincide between those points,' that the same also takes place beyond those points. A moment's examination will show that this axiom immediately gives as a consequence that the angle AOB in any one straight line is equal to the angle A'O'B' in any other; or, as Euclid would express it, the doubles of all right angles are equal, whence all right angles are equal. And it is one consequence of leaving the natural route, that Euclid himself has assumed both the more complicated axiom which he has expressed, and also the more simple one by which he might have avoided it: for he nowhere shows that if OA be made to coincide with O'A', then OB coincides with O'B'. Some of his editors have supplied the defect by making it a consequence of 'all right angles are equal,' that 'no two lines can have a common segment.'

2. The necessity of proving a particular case of a proposition which is taken as self-evident in all other cases. Thus Euclid never proves that COD and DOB are together equal to COB; while he has to spend a proposition in proving that AOD and DOB are together equal to AOB.

3. The necessity of proving a particular case after the general case has been proved. Thus to bisect a given angle is the general proposition, of which to draw a line perpendicular to a given line from a given point within it, is the particular case. The construction of the latter is precisely that of the former: but the two results are obliged to be obtained in two distinct propositions: it would be right enough to make them cases of one proposition.

4. The habituation of the student to neglect the angles greater than two right angles, by his never meeting with one *as great*. Two lines which end at the same point make two openings, one greater and the other less than two right angles; except in the intermediate case when both are equal to two right angles. Now Euclid does not positively reject the angle greater than two right angles, nor does he say that of two lines which meet, the angle which they make shall be always taken to be that which is less than two right angles. Had he had such intention, one of his propositions would have been positively false, to wit, that in any segment of a circle, the angle at the centre is double of the angle of the circumference. Had such been his intention, he would have said, 'in every segment which contains an angle less than a right angle, the angle at the centre is double of that at the circumference.' It is true that his proposition is, 'In a circle, the angle at the centre is double of the angle at the circumference when they have the same circumference for a base:' and some may think that the words in italics exclude (as in one sense they certainly do) the segment which has an angle greater than a right angle; since this angle, and its central angle, that namely which is less than two right angles, do not stand on the same circumference as a base. Let this be so, then we throw the difficulty on another proposition, the 27th. It is there shown that 'in equal circles, the angles which stand upon equal circumferences are equal whether they stand at the centre or at the circumference.' If no mention of angles greater than two right angles be intended in the previous proposition, then the one before us is not completely proved, but only when the angle at the circumference is less than a right angle. At the same time there seems to be, in some of the subsequent propositions, proof of a desire to avoid the angle greater than two right angles, and to subdivide proofs into particular cases in order to avoid the difficulty.

But are we not in fact to assume, without particular inspection, from the general tone of the first six books, that the angle equal to or greater than two right angles was never really meant, and that all propositions are to be taken with such limitations as the above restriction would render necessary? Let those who think so, look at the last proposition of the sixth book, in which it is shown that in equal circles angles are to one another as their subtending arcs. Now the criterion of PROPORTION, as given by Euclid, requires that, in this proposition, any multiple, however great, of the angles may be taken. Now a multiple of an angle may not only be greater than two right angles, but greater than a thousand right angles; and every such multiple must not only be really included in the demonstration, but considered as a magnitude, and compared with other magnitudes of the same kind. It is impossible that the writer of the fifth book should have been unable to bear in mind that the establishment of proportion demands that every possible multiple of the quantities asserted to be proportional should be admitted and compared with every other: and thus it is certain that Euclid must have meant to consider angles not only greater than two right angles, but even greater than four, or any other number. Some commentators have supposed that Euclid meant to omit all pairs of right angles from such multiples, and all semicircumferences from the multiples of the arcs; but this would only be a use of the axiom, that if equals be taken from unequals, the remainders are unequal, which admits the greater of the quantities mentioned to be comparable magnitudes: and that Euclid does consider them as such, is all that is contended for.

RIGHT, PETITION OF. [PETITION OF RIGHT.]

RIGHTS, BILL OF. [BILL OF RIGHTS.]

RILEY, JOHN, born in London, 1646, was the first Englishman that attained any excellence in portrait, unless perhaps Dobson may be considered as an exception, and in that department he remained unrivalled by any native artist until the appearance of Sir Joshua Reynolds. He was instructed in his art by Fuller and Zoust, but he adopted Vandyck as his model, and painted much in the style of Lely; his draperies were admirable. Riley was a modest and unassuming man, and excessively diffident and distrustful of his powers. 'With a quarter of Sir Godfrey's vanity,' says Walpole, 'he might have persuaded the world he was as great a master.' And the same writer observes, that his 'talents while living were obscured by the fame rather than by the merit of Kneller, and depressed since by being confounded with Lely, an honour unlucky to his reputation.'

Upon the death of Sir Peter Lely, Riley came into general notice, and obtained the patronage that he merited. He was introduced to Charles II., and painted his portrait, who said, upon seeing it, 'Is this like me? Then, odd's fish, I am an ugly fellow,' which greatly disconcerted the modest painter. He painted also the portraits of James II. and his queen, Mary of Modena; and after the Revolution in 1688, he was appointed state painter to William and Mary, whose portraits he also painted.

Riley's master-piece is reckoned the portrait of the lord-keeper North, at Wroxton; and amongst his most successful performances are mentioned also the portraits of Bishop Burnet and the celebrated Dr. Busby, master of Westminster school. Riley died in London, of the gout, 1691, in the forty-sixth year of his age. His property, which, according to Walpole, amounted to only 800*l.*, came to his scholar Richardson, who had married his niece.

RIMINI. [FORLI, PROVINCE OF.]

RIMULA, the name given by DeFrance to a genus of testaceous mollusks founded on a minute species of the genus *Emarginula* of authors, which has a fissure approximating to the margin, but not arriving at it. [CERVICOBRANCHIATA, vol. vi., p. 444.]

RIMULINA. [FORAMINIFERA, vol. x., p. 347.]

RING. [ANNULUS.]

RING DOVE, one of the English names of the *Ring Pigeon*, *Wood Pigeon*, *Cushat* or *Queest*, *Columba Pulumbus*, Linn.; *Ramier* of the French; *Colombaccio*, *Palombo*, *Piccione da Ghianda* of the Italians; *Ringeltaube* of the Germans; *Ysguthan* of the Antient British. The term *Ring Dove* is also applied to the *Collared Turtle*, *Columba risoria*, Linn.: *Tourterelle à collier* of the French; *Lachtaube* of the Germans. [COLUMBIDÆ, vol. vii., pp. 370, 373.]

RING OUZEL. [BLACKBIRDS, vol. iv., p. 478.]

RINGENT, a form of the corolla of plants, so named

from the supposed resemblance to the snout and mouth of some animal. The petals are irregular and gaping. The natural order Lamiaceæ possess this form of corolla.


RINGTAIL, the English name of the female of the *Hen Harrier*, *Circus cyaneus*. [FALCONIDÆ, vol. x., p. 183; HARRIER (Ornithology).]

RINGTAILED EAGLE, a *Golden Eagle* in its youthful plumage. [FALCONIDÆ, vol. x., p. 173.]

RINGWORM is the term applied to many cutaneous eruptions, and more particularly to those on the head. It is not now possible to determine to which of these the name was first applied; but it is probable that the species of herpes which appear in the form of rings were thus designated, especially that which nosologists call herpes circinatus. This disease is still often called ringworm, when it appears upon the forehead or scalp; but the same name is still more generally applied to the different forms of porrigo, especially *P. larvalis* and *P. scutulata*. The descriptions of the diseases thus confounded under this name will be found in the articles HERPES and PORRIGO.

RINGS, COLOURED. Sir Isaac Newton, in his 'Treatise on Optics,' first supplied a careful examination of the coloured bands which are familiarly seen in soap-bubbles of sufficient tenuity, in thin plates of mica, and generally in any transparent plate of small width, whether bounded by denser or by rarer media. In explanation of these phenomena he invented his ingenious theory of 'Fits of easy transmission and of easy reflexion of light.' The explanation given by the undulatory theory is founded on the doctrine of the interference of the luminous waves.

Newton adopted an accurate method for discovering the relation between the thickness of the medium and the colours of the bands produced. Thus, by geometry, the distance of any point B of a circular arc from a tangent AC, is



equal to the square of the chord AB divided by the diameter of the circle. When the latter is great in comparison of the arc AB, we may then substitute the tangent AC for the chord. Now, if we place together a convex lens and a plane glass, the perpendicular section taken through the point of contact of this system is evidently that in our figure. The point of contact A is the centre of the coloured rings; AC, being the radius of one of them, is easily measurable, and hence BC (the thickness of the interposed stratum of air) becomes known.

From the above it is evident that a convex lens of considerable focal length (about ten feet will answer) is to be preferred, inasmuch as the diameters of the rings enlarge, for a constant value of the thickness BC, in proportion to the square of the radius of the lens; the bands, being then greatly enlarged, may be more accurately examined and measured.

Suppose white light to be incident, the point of contact A will transmit it, and consequently appear black, but the light which passes through the small interval between the glasses will be decomposed, and form coloured rings having A for centre, each band having a gradation of colours from its interior to its exterior border, in the following order, viz.:—

	First.	Second.	Third.	Fourth.
Rings.	Black	Parplish Violet	Purple	Dull Green
	Faint Blue	Blue	Blue	Pale Pink
	Bright White	Green	Bright Green	Red
	Yellow	Strong Yellow	Yellow	
	Orange	Crimson-Red	Pink	
	Red		Crimson	

In the fifth, sixth, and seventh, the colours are green and pink, with a middle white in the fifth, but they are now faint colours, and gradually become invisible.

By the calculation above explained Newton found the intervals BC between the plates in the succession of the darkest parts of the several rings to be as the numbers 0, 2, 4, 6, &c., and those corresponding to the brightest parts, as the odd numbers 1, 3, 5, &c., that corresponding to the brightest part of the first ring being only 178,000th part of an inch. Hence conversely the interval may be computed by observing the colour and the number of the band, for these intervals are constant whatever may be the curvature of the



glass or glasses (if two lenses are used). The contact should be made as perfect as possible by pressure. Fringes may be similarly formed by laying a prism on a plane glass. The rings enlarge when seen obliquely, the interval for a given colour varying as the cosine of the angle of incidence. The constant co-efficient of this cosine (as compared with perpendicular incidences) is  $\frac{1+106\mu}{107\mu}$ ,  $\mu$  being the index of refraction.

If homogeneous light of any colour be used, the rings of light then produced are all of that colour, intercepted by bands absolutely black. The colours, as given in the above table, when the light is white, being the result of superposing the different systems of rings, belong to the various homogeneous rays of the prismatic spectrum which constitute white light.

If we place the glasses between the eye and the source of light, so that the rings may be viewed by that portion of it which is transmitted, we find, as might be expected, that the colours are now complementary to those visible by reflected light. Colours are said to be complementary when their mixture produces white light.

The colours of soap or other liquid bubbles are produced in the same way, and at the same thickness as those in the case detailed above. In that case we had the rarer medium between the denser; here the denser is between the rarer. The rings commence at the top of the bubble, because there it first grows sufficiently thin.

The undulatory theory, upon admitting the loss or gain of half an undulation in the interference producing these rings, gives a satisfactory explanation of all the phenomena of coloured rings, but which contains analytical investigations of an abstruse nature.

Rings or fringes, such as those denominated Grimaldi's fringes, are also formed by the interferences attendant on the inflexion of light by the edges of opaque bodies, for which see DIFFRACTION.

RINGS, FAIRY, is a name given to certain spots which are observed amongst grass in fields, and which are characterised by being more luxuriant than the surrounding herbage. They are of two kinds: either an entire knot of grass is more luxuriant than the rest, or the luxuriant grass grows in a circle or the segment of a circle around a comparatively barren spot. The name of fairy rings was originally given to these spots because they were supposed to be the places where the little fairies held their nightly revels. Recently a better cause has been assigned for their origin. They are now known to be those portions of the surface on which a species of fungus has grown, which by dying has afforded nutriment for the grass on the spot; and as the fungus grows in this particular place on account of something favourable to its development, it continues year after year to extend itself beyond the small circular space to which it was originally confined; but as the grass in the centre loses the stimulating influence of the decayed fungus, this part becomes comparatively barren, and thus the ring of luxuriant grass keeps on extending for many years, till the earth, no longer affording the circumstances necessary to the development of the fungus, it dies. There are several species of fungus that produce this effect. It was first noticed by Dr. Withering as occurring with the *Agaricus oreades*: but the common mushroom (*A. campestris*), the gigantic puff ball (*Bovista gigantea*), and many others may be seen in the act of forming these circles. It is very probable that most of the large fungi would form these rings during their growth, provided the entire surface of the earth by which they were surrounded afforded the circumstances necessary to their growth.

RIO DE JANEIRO. [JANEIRO.]

RIOBAMBA. [ECUADOR, p. 267.]

RIOM, a town in France, capital of an arrondissement in the department of Puy de Dôme, 225 miles south-south-east of Paris, by the road through Fontainebleau, Montargis, Nevers, and Moulins, and 7 miles north of Clermont-Ferrand.

This town was antiently the chief town of the duchy of Auvergne, erected by King Jean II. in 1360, in favour of his son the duke of Berri: its prosperity dates from this epoch.

Riom stands on a small elevation in the rich plain of the Limagne of Auvergne, near the little river Ambène, which flows by the Lachau and the Morges into the Allier. The town is surrounded by a boulevard planted with trees, and lined, toward the country, with houses of modern erection,

which shut out the beautiful view from the boulevard. The interior of the town consists of several streets; the two principal cross each other near the centre: these are wide and handsome, but not quite straight; the other streets are inferior all are very ill paved with lava and basalt, and some are adorned with fountains. The houses are almost universally built of lava from the quarries of Volvic, a small town three or four miles west of Riom: the dark colour of the stone gives to the place a sombre appearance. The principal public buildings are the church of Saint Amable, remarkable for its elegant dome; La Sainte Chapelle, a beautiful Gothic building; the court-house (palais), another fine Gothic building; the clock-tower, from the summit of which there is a charming prospect of the surrounding country; and the central prison or house of correction, large, lofty, secure, and well ventilated.

The population of the town in 1831 was 11,992 for the town, or 12,379 for the whole commune; in 1836 it was 11,473 for the commune, showing the serious diminution of 906 persons in five years. The trade of the place is not very considerable: the chief articles of manufacture are candles, and preserves of apricots, apples, &c. (which, together with the fruits of the neighbourhood, are sent to Paris), liver of antimony, some linens and cottons, brandy, and leather. The chief articles of trade, besides the above, are corn, hemp, coarse linens, walnut-oil, and hempseed-oil. There are four fairs in the year.

The importance of Riom is chiefly derived from its tribunals, the business of which is augmented by the propensity of the people of Auvergne to litigation. It has a Cour Royale, the jurisdiction of which extends over the departments of Allier, Cantal, Haute Loire, and Puy de Dôme; a subordinate court of justice, and a tribunal of commerce; together with some fiscal government offices. There are also a high school, with a cabinet of natural philosophy; an hospital, two almshouses, a poorhouse, and a theatre.

The arrondissement of Riom has an area of 885 square miles, and is divided into thirteen cantons, or districts, each under a justice of the peace: it comprehends 130 communes. The population in 1831 was 146,495; in 1836, 151,456.

RIOT. A riot is a misdemeanour at common law. The definition of it given by Hawkins, and which appears to have been very generally adopted without much alteration by subsequent writers, is 'a tumultuous disturbance of the peace by three persons or more, assembling together of their own authority, with an intent mutually to assist one another against any who shall oppose them in the execution of some enterprise of a private nature, and afterwards executing the same in a violent and turbulent manner, to the terror of the people, whether the act intended were of itself lawful or unlawful.' The assembling together therefore in a case where the law authorises parties to meet and use force in concert, as for the purpose of suppressing rebellion or opposing the king's enemies, or as part of the posse comitatus, will not constitute a riot. Neither will a sudden quarrel occurring among a number of persons who have met together at a fair, or on similar occasions, constitute a riot. But if on the occasion of a meeting, lawful in itself, some act of violence in disturbance of the peace is afterwards proposed, and executed in concert by those who are assembled, they will be guilty of a riot. The enterprise must be of a private nature, not necessarily relating to an individual, but still having in view some minor and special, and not a general public object. Thus it may concern the interests or disputes either of some one person or of the inhabitants of some town or district. The object may be, for instance, to redress a grievance said to be suffered by such person, or to pull down inclosures on lands where the inhabitants claim a right of common. But if the enterprise is for the purpose of redressing grievances generally throughout the kingdom, or to pull down all inclosures, the offence is not a riot, but amounts to a levying of war against the king, and the parties engaged in it are guilty of high treason.

Hawkins asserts that there must be some circumstance of violence either to the person of a man or to his possessions; but it has been otherwise decided by Sir James Mansfield, C. J. (2 Camp., 368). Violence however, if not of actual force, yet in gesture or language, and of such a nature as to cause terror, is a necessary ingredient in the offence of riot. The lawfulness of the enterprise operates no further than as justifying a mitigation of the punishment. It does not in any way alter the legal character of the offence. All parties

present at a riot who instigate or encourage the rioters, are themselves also to be considered as principal rioters.

Two minor offences of rout and unlawful assembly, which are similar to riot, are generally treated on under that head.

A *rout* is where parties have commenced but not accomplished an enterprise, and in such a way that if the enterprise had been executed, they would have committed a riot.

It is an *unlawful assembly* when great numbers of people meet together with such circumstances of behaviour as to raise the fears of their fellow-subjects, and to endanger the public peace. An assembly therefore of a man's friends to defend his person against violence threatened to him if he appear in a public place is unlawful, as such conduct tends to produce a breach of the peace. But an assembly in a man's own house to protect him while there, or to defend the possession of it, is not considered an unlawful assembly. At common law the sheriff and all peace officers are bound themselves to make every effort and to command all others to assist them to suppress a riot. It seems also that where the emergency is great and immediate, private persons on their own authority may act, and even use arms for the same purpose. On such occasions it has not been usual for the military to take any part except in the presence and under the direction of a civil authority. They are not however by law disqualified for any duty or relieved from any responsibility which under the same circumstances attach to other classes of their fellow-subjects.

Various acts of parliament have been passed for the purpose of giving authority to magistrates and others for the purpose of suppressing riots, and restraining, arresting, and punishing rioters. These are collected and commented upon by Hawkins (1 P. C., b. i., c. 65) and Burn (5 vol., 'Riot,' &c.). The most important is 1 Geo. I., st. ii., c. 5, commonly called the Riot Act. By that statute it is provided that 'if any persons to the number of twelve or more, being unlawfully, riotously, and tumultuously assembled together to the disturbance of the public peace, shall continue so assembled for the space of an hour after a magistrate has commanded them by proclamation to disperse, they shall be considered felons.'

The form of proclamation is given in the Act, and is as follows:—'Our sovereign lady the queen chargeth and commandeth all persons, being assembled, immediately to disperse themselves, and peaceably to depart to their habitations or to their lawful business, upon the pains contained in the Act made in the first year of King George for preventing tumults and riotous assemblies.

'God save the Queen.'

This is directed to be read with a loud voice and as near as possible to the rioters; no word must be omitted. Persons who do not disperse within the hour may be seized and apprehended by any magistrate or peace-officer or any private person who has been commanded by a magistrate or an officer to assist. In case of resistance, those who are attempting to disperse or apprehend the rioters will be justified in wounding or killing them. It is felony also to oppose the reading of the proclamation; and if the reading should be prevented, those who do not disperse are still guilty of felony, if they know that the reading of the proclamation has been prevented.

A prosecution under this Act must be commenced within a year after the offence has been committed. By the 7 & 8 Geo. IV., c. 30, s. 8, rioters who demolish or begin to demolish a church or a chapel, a dwelling-house, or any other of the various buildings or machinery mentioned in that Act, are to be considered as felons. By 7 & 8 Geo. IV., c. 31, provision is made for remedies against the hundred in case of damage done by rioters.

By that Act compensation may be recovered by action against the hundred for any injury done to buildings, or furniture, &c. contained in them, to the amount of 30*l*. Where the damage done does not amount to 30*l*., inquiry may be made on oath of the claimant, or other witnesses, before justices at a petty sessions, who are authorised to make an order for payment of damages and costs. An inhabitant of the hundred is made a competent witness for the defendants. In order to recover in either of these proceedings, it is necessary to show that a riot has been committed; and in case the building, &c. has not been demolished, to show that the rioters had *begun to demolish* it; that is, that their intent was to demolish, although from some reason that intent has not been carried into execution. Unless this

P. C., No. 1233.

intent is proved, the party is not entitled to compensation, however great damage may have been done; and if the intent did exist in the minds of the rioters, compensation is still claimable, however slight the damage. If the rioters have been interrupted in their proceedings, it will be left to the jury, or it will be for the justices to say, whether, without such interruption, a demolition would have been effected. But if the rioters have voluntarily retired without effecting a demolition, or if, though disturbed, their intent, from other circumstances, appears to have been directed towards some other object, as for instance to compel persons to illuminate, &c., the parties injured will have no remedy under the statute, as it appears that there was no intent to demolish.

The action must be commenced within three months after commission of the offence; and to entitle the party injured to bring an action, he, if he had knowledge of the circumstances, or the party in charge of the property, must, within seven days after the injury done, go before a magistrate and give on oath all the information relative to the matter which he possessed, and also be bound over to prosecute the offenders.

With respect to unlawful assemblies of a seditious character, various provisions are enacted by 39 Geo. III., c. 79, and 57 Geo. III., c. 19; and in reference to those for the purpose of training to the use of arms, by 60 Geo. III., c. 1.

(Hawkins, P. C.; East, P. C.; Burn's Justice, vol. 5, 'Riot,' &c.; Russell, On Crimes.)

RIPON, an ancient borough, parish, market-town, township, and bishopric, is in the wapentake of Claro in the West Riding of the county of York. It gives its name to an extensive liberty which has its peculiar courts. It is 208 miles north-north-west of London, 27 miles north of Leeds, and 24 miles north-west by west of York.

The parliamentary borough comprises the township of Ripon and a part of the township of Aismunderby-cum-Bondgate, including a population of 5735. It returns two members to parliament. The municipal borough has the same extent: the corporate body consists of four aldermen and twelve councillors, with a commission of the peace. Till lately the liberty of Ripon contained 29 townships, parishes, and chapelries, 43,490 acres, and a population of 13,222; but by a statute of 1st Victoria, five parishes and townships situated in the North Riding, and comprising a population of 1293 and 8990 acres, were separated from this liberty. Besides extending over the liberty of Ripon, the parish is partly in the lower division of Claro wapentake, where it has 18,391 acres, and a population of 3252. The bishopric of Ripon was created, in 1836, out of the large dioceses of York and Chester; it extends over a great part of the more populous districts of the West Riding, and over the liberty of Richmondshire in the North Riding.

According to the first historical notice of Ripon, Eata, abbot of Melrose, founded a monastery here in 661. A few years after, Aldfrid, king of Northumbria, gave this monastery to Wilfred, archbishop of York. Under his auspices both the town and the church flourished, and received many marks of royal munificence. He died in the year 711, and was buried in his monastery. The town is said to have suffered much by the incursions of the Danes in the ninth century, but it was made a borough by Alfred the Great. King Athelstan granted the monastery various immunities, among which was the privilege of sanctuary, which it possessed till that privilege was wholly abolished in England. The town suffered reverses in the wars against the Northumbrian Danes, in the devastations of the Normans, and in the invasion of Robert Bruce. Henry IV. fixed his residence here when he was driven from London by the plague; and in the civil war under Charles I. the town was occupied by the parliamentarians under Sir Thomas Mauleverer, who was expelled by the royalists commanded by Sir John Mallory.

The collegiate church of Ripon, commonly called the Minster, now the Cathedral, is dedicated to St. Peter and St. Wilfred; it is parochial as well as collegiate. Rickman speaks of this edifice as 'containing various parts well worthy of attention, particularly its west front, which is a very fine specimen of bold early English, and, except the battlements and pinnacles, without alteration.' The first stone of the present building was laid in 1331, but the choir was probably not finished till 1494. It is said to be one of the best-proportioned churches in the kingdom. Its length from east to west is 266 feet 5 inches, the transept is 132 feet long, the nave and aisles 87 feet broad, and the choir and



aisles 66 feet 8 inches broad. It has two uniform towers at the west end, each 110 feet high, besides the great tower, called St. Wilfred's tower; each of these towers originally supported a spire of wood covered with lead. Under the chapter-house is a vaulted charnel-house, which is much visited by tourists; it contains an immense collection of human remains in good preservation, piled in regular order round the walls.

Trinity Church was built and endowed in 1826, at a cost of 13,000*l.*, by its first incumbent, the Rev. Edward Kilvington. The other places of worship are three Methodist chapels and an Independent chapel. St. Mary Magdalene's Hospital, founded by Archbishop Thurstan in 1144, is now divided into six dwellings for poor widows, who receive a small annual stipend. A chapel is attached to this building. In the hospital of St. Anne eight poor women are similarly maintained. The hospital of St. John the Baptist is occupied by two poor women, and the chapel formerly attached to it is now a national school with 200 boys. Jepson's Hospital is for the education and maintenance of poor orphan boys; the funds have been increased by a small bequest, and now amount to nearly 180*l.* a year, which supports and educates ten boys. There are also a few minor charities. The free grammar-school was founded in 1546 by Edward V., and afterwards endowed by Philip and Mary. Its income is at present 370*l.* per annum. The property is let at low rents on leases of 21 years, renewable every seven on payment of certain fines; these fines amounted in 1811 to 1069*l.*, and in 1818 to upwards of 1200*l.* The master is allowed to take boarders, and other boys not on the foundation. The school is free, for Latin, Greek, and English grammar, to the sons of all residents; a charge is made for writing and arithmetic. There is a girls' national school, which was built by Miss Lawrence of Studley; this and the boys' national school are supported by subscriptions. The Public Rooms at Ripon comprise a Dispensary, a Mechanics' Institute, a Subscription Library, and a News-room; the edifice thus occupied was erected in 1834, at a cost of 2500*l.*, in 200 proprietary shares; an extensive pleasure-ground and garden is attached.

Ripon was once celebrated for its manufacture of spurs, which were in such high repute, that 'as true steel as Ripon rowels' became a proverbial expression to denote honesty and courage; it was also noted for its woollen manufactures, which however left the banks of the Ure for those of the Aire and Calder some centuries ago. The present manufacture is chiefly saddle trees; it also produces linens and malt. The market-place is a spacious square, surrounded chiefly by shops and good houses; in the centre stands an obelisk 90 feet high, which is surmounted by the arms of Ripon, a bugle-horn and a spur-rowel. This obelisk was erected by William Aislaby of Studley, who represented the borough for sixty years in parliament. The fairs of Ripon are six in number, and are chiefly for leather, cattle, and cloth. On the south side of the market-place is the Town-hall, built in 1801, at the cost of Mrs. Allanson of Studley; it comprises a suite of rooms for the magistrates, assembly-rooms, and other commodious apartments. Four beautiful Ionic columns in front support a handsome pediment. The streets of Ripon are neither spacious nor regular, but they are generally clean. The Ure navigation was brought up to the town by means of a short canal in 1767. The fine domain of Studley is situated about three miles from Ripon, and includes the venerable monastic remains of Fountain's Abbey.

(Allen's *Yorkshire*; and White's *History and Gazetteer of the West Riding*.)

**RIPPERDA, JOHN WILLIAM.** Baron, afterwards **DUKE OF**, a descendant from an ancient and honourable Spanish family, which had settled at Groningen during the period that the Low Countries were attached to Spain, was born in that district in the latter part of the seventeenth century. His father being a Roman Catholic, young Ripperda was educated in the Jesuits' college at Cologne. After greatly distinguishing himself in the course of his education, Ripperda returned to the United Provinces, and having soon after entered the Dutch army, served during the whole of the war of the Succession, and rose to the rank of colonel. He then married the heiress of very considerable property, in order to obtain which he first renounced the faith of his fathers. Aspiring to political distinction, he eagerly sought a seat in the States-General, and was returned towards the end of the war as deputy for his own province. In 1715 the States

appointed him envoy extraordinary to the court of Spain, with instructions to arrange definitively a system of commercial intercourse between the two powers. On his arrival at Madrid, Ripperda immediately attached himself to Alberoni, the all-powerful minister of Philip V. [**ALBERONI**], whom he assisted with memorials and plans of improvement for the commerce and finance of Spain, and whose protection he secured. During his residence at Madrid, Ripperda carried on several intrigues by no means creditable to his character either as an ambassador or a man; for whilst conducting the negotiations of his native country, Holland, he maintained a secret correspondence with the emperor, and was also guilty of a most disgraceful transaction towards Mr. Doddington, the English minister, in whose pay he seems to have been, whilst he secretly informed Alberoni of all his projects.

In the meantime Ripperda rose high in favour both with Philip and his minister. By his exertions fifty master-workmen from Holland were induced to settle in Spain, and to establish extensive cloth manufactures, first at Azeca, and afterwards at Guadalaxara. Having some time after applied for some recompense for his services, he was answered that the king of Spain could never employ in any high or responsible office a person attached to the Protestant faith. Accordingly, in March, 1718, Ripperda quitted the Spanish capital and returned to Holland. Having rendered a full account of his mission, of which the States expressed their approbation, he then formally resigned the office which he held, and set out once more for Madrid, and proceeded thence to Aranjuez, where, soon after his arrival, he made his abjuration, receiving as a compensation for his losses the appointment of superintendent-general of the royal manufactories at Guadalaxara, with a considerable pension and extensive grants of land. The fall of Alberoni, which was hastened by Ripperda, opened to this ambitious man the way to power, and he was accordingly entrusted, in 1725, with the formation of a secret treaty with the emperor. To reward his services in that memorable transaction, he was soon after created duke, and raised to the dignity of grandee of Spain.

On his return to Madrid, Ripperda was appointed secretary of state in the place of the marquis of Grimaldi. Having succeeded shortly after in gaining the entire confidence of Philip, he was raised to the post of prime minister. His administration however was not of long duration. Unable to fulfil the secret engagements entered into with the house of Austria, or to accomplish the vast schemes laid down by the treaty of Vienna, such as the recovery of Gibraltar by force of arms, and the seating of the Pretender on the throne of England, schemes which the exhausted state of the Spanish treasury and the menacing attitude assumed by Great Britain compelled him to relinquish, Ripperda fell into disgrace with the Spanish monarch.

On the 25th of May, 1727, he was arrested at the house of Colonel Stanhope, where he had taken refuge, and was sent to the fortress of Segovia, where he remained in close confinement, until, having eluded the vigilance of his keepers, he made his escape, and arrived safely in Lisbon, where he embarked for Cork. After spending some time in England, he set sail for his native country in 1731, and settled at the Hague. Whilst there he became acquainted with an envoy from the court of Marocco, of the name of Perez, who was a Spanish renegade, and who, perceiving the violent hatred which Ripperda bore to the Spaniards, and his love of adventure, induced him to try his fortunes upon the shores of Africa. Ripperda accordingly set sail for Tangier, and was well received by the emperor of Marocco (Muley Abdallah), who gave him the command of an army destined to repel a threatened invasion from Spain. Ripperda was however defeated before Oran, which city fell into the hands of the Spaniards in 1732.

About this time Ripperda is said to have abandoned the Roman Catholic creed, and to have embraced the Mohammedan religion, taking the name of Othman Pasha. He lived for some time at Marocco, surrounded with all the gratifications and luxuries that wealth could supply, and then removed to Tetouan, where he remained until his death in 1737.

It is said that some time previous to his death he believed himself inspired, and endeavoured to propagate a new religion—a mixture of Christian, Jewish, and Mohammedan doctrines, which however had no followers. Shortly after the death of this extraordinary man there appeared at Am-

sterdam an account of his life and adventures, under this title: 'La Vie du Duc de Ripperda, par M. P. M. B.' 8vo., Amst., 1739. The same work was translated into English, by John Campbell, and published as 'Memoirs of the Basha Duke of Ripperda,' London, 1739, 8vo. There is also a Spanish translation of it, Madrid, 1748

**RIPPLE-MARK.** In geology, the undulations on the surface of many rocks, which resemble the ridges and hollows left on mud and sand by the small waves of water, are thus termed.

The progress of geological induction has given an unexpected importance to the study of these undulations; for it is now certain that the right understanding of their origin is a very necessary element in reasoning on the deposition of stratified rocks and the displacements of the antient bed of the sea.

The formation of small ridges and furrows, under the influence of water which ripples or undulates in small waves, may be conveniently witnessed and studied on the shores of comparatively quiet seas, on the margins of lakes, or along the sides and shallow beds of rivers. The 'ripple-mark' thus produced is more or less permanent, according to the nature of the sediments on which it is impressed, and the circumstances which accompany and succeed the withdrawal of the water which formed it.

Loose coarse sand easily receives impressions from the superfluctuating water, which momentarily change under the varying influences of the waves: muddy sediments are less easily moulded, but the forms are less fleeting. It happens often that on the gradual retreat of the tide from broad muddy surfaces like those in the bay of Morecambe, or along the shores of the Thames, the small rippling waves of the ebbing tide leave marks sufficiently durable to allow of being indefinitely preserved, if by any gradual operation some new sediments were gently overlaid.

A very small ripple leaves its mark on the subjacent sand or mud at only very small depths: larger waves are felt to a greater depth; and apparently the depth at which ripple-marks are formed may be judged of, within moderate limits of error, by the breadths of the ripple-marks. Wherever then we find among marine stratified rocks or sediments, of whatever date, undoubted ripple-marks such as shallow waters leave, those deposits contain clear proof of their having been formed at small depths; and when, as frequently happens, these are seen to be covered by other sediments hundreds or thousands of feet in thickness, the conclusion is just that in those situations the antient sea-shore underwent a great subsidence, or the ocean-level experienced a great rise, after the formation of those now buried ripple-marks. There has been in those situations a change of the level of land or sea. Now we find ripple-marked strata among the rocks of every geological age. As examples, we mention, among strata lower than the mountain limestone, the fossiliferous rocks ('grauwacke') near Kirby Lonsdale, and near Linton in North Devon; in the sandstones of the mountain limestone group, under Penyghent in Yorkshire; in the sandstone of the coal-formation at Elland in Yorkshire; in the sandstones of the new red-sandstone formation at Storeton near Liverpool; in the sandstones of the obolitic rocks near Scarborough and near Stamford; in the Wealden deposits at Horsted.

In most cases ripple-mark is found on sandstones or indurated clays of fine grain and frequent lamination, and it is most distinct on surfaces where a change of deposit happens, as where sandstones alternate with thin clay partings. Rarely, as in the Storeton quarries, impressions of quadrupeds accompany the ripple-mark; and it is even thought that marks of rain are preserved thereon.

It is unnecessary to lengthen this notice by pointing out the obvious importance of the careful study of a phenomenon which is frequent among the stratified deposits, and on which remarkable generalizations partly, if not principally, depend. By careful attention to the evidence which is left on the surfaces of rocks, we may learn the depth and some other circumstances of the water which covered them at the time of their deposition; and come to understand how, by successive steps or gradual depression, the sea-bed was lowered, in relation to the ocean-level, hundreds, or even thousands of feet, locally or extensively, so as to allow of the successive accumulation of new sediments containing the remains of new races of marine animals and land-plants, without requiring the aggregation of laminated clays, sands, and gravels, at depths beyond the reach of littoral agitation,

or the profuse abundance of mollusca and polypiaria, in regions of the sea where enormous pressure and deficient light seem to forbid their very existence.

See for a general view of the causes of ripple-mark made by water and wind, and examples of the latter circumstance, Mr. Babbage's *Ninth Bridgewater Treatise*. Further notices bearing on the subject will be found in Playfair's *Huttonian Theory*; Lyell's *Principles of Geology*, vol. iv.; and De la Beche's *Theoretical Researches*.

**RISCOLUS.** [PŒCILPODA, vol. xviii., p. 302.]

**RISK.** In the theory of PROBABILITIES the risk of loss or gain means such a fraction of the sum to be lost or gained as expresses the chance of losing or gaining it: thus an even chance of losing 40*l.* is considered as a positive loss of one-half of 40*l.*, or of 20*l.*; and 2 to 1 for gaining 60*l.* is counted as two-thirds of 60*l.*, or 40*l.* If both these risks were encountered at the same time, the whole transaction would be considered as a gain of 40*l.* - 20*l.*, or 20*l.*, since this is the sum which would be netted by every such transaction in the long run, and one with another.

The following is the method of ascertaining the effect of the division of risks. Let there be an adventure in which the chance of success is  $p$ , and that of failure  $1-p$ . Let failure produce the loss  $\mathcal{E}n$  and success the gain  $\mathcal{E}m$ : then  $pm - (1-p)n$  is the result of every such transaction one with another. Let this last be called  $M$ ; it is required to estimate the probability that in  $s$  transactions the average effect (gain or loss, according as  $M$  is positive or negative) shall lie between  $M+l$  and  $M-l$ . Calculate the square root of  $s$  divided by  $2p(1-p)$ ; multiply this square root by  $l$ , and divide the result by  $m+n$ . Take the table in MEAN (using it as in PROBABILITY, p. 27), let the last result be  $A$ , then the corresponding  $B$  is the probability required. [WAGER; WEIGHT OF OBSERVATIONS.]

**RISSOA.** M. de Fremenville's name for a genus of small testaceous trachelipods (gastropods of Cuvier), founded on some small shells observed by the well-known M. Risso of Nice, and described by M. Desmarest in 1814 in the 'Nouveau Bulletin de la Societ  Philomathique.'

Lamarck placed the few species known to him among the *Melania*, but without distinction. Delle Chiaje made known the animal structure of a Mediterranean species in his memoirs on the *Invertebrata* of the Neapolitan Sea; and Philippi recorded its generic characters in his 'Enumeratio Molluscorum Sicili ,' from observations made upon two other Mediterranean species.

**Generic Character.**—Animal with a subtriangular foot, truncated anteriorly, pointed posteriorly. Head proboscidi-form, with a subulate tentacle on each side, at the external base of which the eye is placed on a little convexity; mouth prolonged into a short and truncated proboscis.

**Shell** elongated, turriculate, sometimes short and sub-globular; aperture oval, semilunar, subcanaliculate, having the right lip thickened, and nearly always projecting forwards, and arched longitudinally; *operculum* horny, closing the aperture exactly.

M. Deshayes acknowledges the difficulty of fixing the relations of *Rissoa*; but, upon a comparison of the characters observed by Delle Chiaje and Philippi with those of *Cerithium*, he thinks it evident that *Rissoa* approaches the *Melania* as closely as the *Cerithia*, and that it may be considered as intermediate between those two genera. In the last edition of Lamarck, he has placed it between *Melania* and *Melanopsis*. M. de Blainville had previously placed the genus in his family *Ellipsostomata*, between *Melania* and *Phasianella*. M. Rang arranged it between *Melania* and *Littorina*, among the *Turbin s* of De F russac, observing that he does not think that *Rissoa* can be admitted as a genus, though it may well hold the rank of a sub-genus, in which case it may take its place at the side of the *Melania*, and near the genus *Paludina* of De F russac.

M. de Blainville divides the genus into the following sections:—

A.

Turriculated and Ribbed.

Example, *Rissoa acuta*.

B.

Subturriculated and Ribbed.

Example, *Rissoa costata*.

C.

Subturriculated; perfectly smooth.

Example, *Rissoa hyalina*.



D.  
Subglobular.

Example, *Rissoa cancellata*.

The same divisions are adopted by M. Rang.

Seven species only appear to have been known up to the time (1830) when M. Michaud published, in his illustrated memoir, sixteen new species; and to these are to be added the thirteen described and figured by Philippi. M. Deshayes, in his Tables, gives the number of recent species as twenty-three, and of fossil (tertiary) twenty-two, of which last two, *Rissoa lactea* and *cochlearella*, are recorded as both living and fossil (tertiary). In the last edition of Lamarck, the number of recent and fossil species published by M. Deshayes amounts to forty-four; but he states that there are other materials for this genus, and that his own collection alone contains more than eighty species, living and fossil.

M. Deshayes divides the *Rissoæ* into three groups: in the 1st he places the subglobular species which approach the *Turbipes* and *Littorinæ* (*The Turbiniform*); in the 2nd, those which are elongated, and whose aperture approaches that of the *Melanice* (*The Melanoids*); and 3rd, those whose semilunar aperture is subtruncated at the base, and which are approximated to the *Cerithia* (*The Cerithiform*).

*Localities*.—The Mediterranean Sea, principally; but species are recorded from the coasts of Great Britain and France, and from the East Indian Seas and Senegal.

Mr. Th. Müller (*Synopsis*) seems to be of opinion that *Fusithea nigra*, *Turbo minutus*, and *Acteon trifidus* of Totten, belong to this genus.

FOSSIL RISSOÆ.

M. Deshayes, in the last edition of Lamarck, observes that for a long time *Rissoæ* were found fossil in the tertiary strata only; but that Mr. James Sowerby, in his 'Mineral Conchology,' has published four species from the great oolite; whilst it is remarkable that no species of this genus have been found in the formations between the great oolite and the tertiary strata: it is to be presumed, he adds, that hereafter they will be found in those beds.

We have seen that the number of fossil *Rissoæ* (including two living species) found in the tertiary formations is given by M. Deshayes in his Tables as twenty-two. The two species recorded as both living and fossil are *Rissoa lactea* and *cochlearella*. In the last edition of Lamarck, *R. lactea* is not noted as occurring in a fossil state; nor do we find any mention of *R. cochlearella*, excepting under the head of *Rissoa striata*, where it is stated that this species, described by MM. Quoy and Gaimard, in the *Voyage of the Astrolabe*, bears much resemblance to living individuals of *R. cochlearella*; but *Rissoa cancellata*, *labiata*, *oblonga*, *costata*, *monodonta*, *pusilla*, *pulchella*, and *Brugueri*, are all recorded as both living and fossil (tertiary). The number of named species which are fossil only, including the species from the oolite and *R. decussata*, in the same work, is eleven.

RITSON, JOSEPH, a poetical critic and antiquary of the eighteenth century, was born at Stockton in Durham, and some of his pieces were published there before he came to settle in London. He was by profession a conveyancer, with chambers in Gray's Inn, but being appointed deputy high bailiff of the duchy of Lancaster, he did little in his profession, living on the income which his office yielded him, and spending his time in literary pursuits. During the twenty years between 1782 and 1802, he poured the results of his studies and researches on the public in books in quick succession; yet not so rapidly that it can be said that they are carelessly executed, or that their contents are worthless. On the contrary, he appears to us to have been a most valuable member of the literary fraternity, and to have done perhaps more than any man to introduce a spirit of curiosity respecting our early poets, and of critical exactness in editing their remains.

The trifling works which he printed before he became settled in London need not be particularised; and the first work which we need to mention, and indeed the first work which brought him into any notice, was his 'Observations on the three first volumes of the History of English Poetry,' in a familiar letter to the author (Warton), 4to., 1782. This was the first serious attempt to call the attention of the public to the many inaccuracies and faults of that celebrated work; a bold and useful service, but dangerous to him who

undertook it, as Warton had many and powerful friends, who could not bear to see him so roughly handled, even though they could not deny that almost every one of Ritson's strictures was just. However it must be owned that Ritson addressed himself to the work in a very unamiable spirit, and wrote like a man who was not much accustomed to the intercourse of refined society. The work has become, perhaps justly, a bye-word when men would speak of critical abuse. In the next year he published some 'Remarks on the Commentators on Shakspeare,' which is to be distinguished from a larger work published by him in 1792, entitled 'Cursory Criticisms on the Edition of Shakspeare published by Edmund Malone.' In 1783 he also published 'A Select Collection of English Songs, with an Historical Essay on the Origin and Progress of National Song,' of which a second edition was published by Mr. Park in 1813. In 1790 appeared his volume of 'Ancient Songs, from the time of King Henry III. to the Revolution,' reprinted in 1829. This is regarded as one of the most valuable of his works. In 1791 he published 'Pieces of Antient Popular Poetry,' from authentic manuscripts and old printed copies; in 1793, 'The English Anthology,' in three volumes; in 1794, a 'Collection of Scottish Songs,' and in 1795, the very remarkable poems of a forgotten poet, Minot, on events in the reign of Edward III., which have also been reprinted. In the same year he published his large collection of ballads on the exploits of 'Robin Hood,' with much prefatory matter, in which he cannot be said to appear to any great advantage. In 1802 he produced two works in this department of literature: the one, 'Antient English Metrical Romances,' in 3 vols. 8vo.; the other, 'Bibliographia Poetica,' a catalogue of English poets of the twelfth, thirteenth, fourteenth, fifteenth, and sixteenth centuries, with a short account of their writings, a work very imperfect, but to which succeeding writers in this department have been greatly indebted.

To enumerate however all the works produced by Mr. Ritson in his twenty years' literary career would carry out this article to an unreasonable extent. It may be sufficient to add that there are several small works of his under the denomination of Garlands, as the 'Bishopric Garland,' the 'Yorkshire Garland,' the 'Northumberland Garland,' and 'Gammer Gurton's Garland;' and also several tracts relating to his profession, and especially to the court with which he was more particularly connected. In 1802 he published 'An Essay on Abstinence from Animal Food as a Moral Duty.'

He died in September, 1803. Since his death several tracts have appeared attributed to him, and a collection of his correspondence has been published. Some account of his life was published by Mr. Hazlewood in 1824. He had through life the reputation of a surly critic, which his attack on Warton gained for him, and he was more shunned than courted by his literary contemporaries.

RITTENHOUSE, DAVID, was born on the 8th of April, 1732, near Germantown in Pennsylvania. His father, who was a farmer in that province, intended that he should follow the practice of husbandry, and being apparently in narrow circumstances, he could give him no other education than that which usually falls to the lot of persons who are engaged in such occupations.

But the elasticity of genius is often superior to the pressure of adverse fortune, and young Rittenhouse, before he was seventeen years of age, displayed a taste for mechanical and mathematical subjects; without books or instructors, he is said to have executed a wooden clock, and, similarly to what is related of Pascal, to have covered the ploughs and fences on his father's farm with geometrical figures. This exhibition of uncommon talent, joined to a conviction on the part of the elder Rittenhouse that the delicacy of his son's constitution would render him unfit for the labour of cultivating the ground, induced the father to procure for the youth the tools of a watch and mathematical instrument maker, and to dispense with his services in performing the duties of the farm. Grateful for this favour, the young man worked diligently with his hands during the day, and at night devoted a portion of the time which should have been passed in taking repose, to the prosecution of his studies. His success appears to have been extraordinarily great, for his biographers assert that, before the age of twenty, he was able to read the 'Principia,' and that he had discovered the method of fluxions, being aware that this had been already done by Leibnitz. He

also constructed two orreries exhibiting the movements of the planets and their satellites. These machines are said to be still in existence, one in the university of Pennsylvania, and the other in the college of Princeton.

In 1769, Mr. Rittenhouse was made one of a Committee appointed by the American Philosophical Society to observe the transit of Venus which was to take place in that year, and he was so fortunate as to witness the phenomenon in a temporary observatory which he built for the purpose. His observation and the calculations relating to it gained for him the approbation of the astronomers of Europe, and the title of Doctor in Laws was subsequently conferred on him. In 1779 he was named one of the commissioners for adjusting a territorial dispute between the states of Pennsylvania and Virginia; in 1786 he was employed in fixing the line which separates Pennsylvania from the state of New York, and in the following year he assisted in determining the boundary between New York and Massachusetts.

Dr. Rittenhouse was elected a member of the American Academy of Arts and Sciences at Boston, in 1782, and of the Royal Society of London, in 1795. In 1791 he succeeded Dr. Franklin as president of the American Philosophical Society, to whose 'Transactions' he contributed many papers, chiefly on astronomical subjects. In 1777 he was appointed treasurer of Pennsylvania, and this important office he held with incorruptible integrity till his resignation of it in 1789. During the American war, he is said to have fulfilled the duties of a patriot, and to have spoken and acted like a freeman; and in 1792 he received his last appointment, which was that of director of the mint of the United States. In this post his mechanical skill is said to have been highly useful; but in 1795 he was obliged to resign it from bad health, and, after a short but painful illness, he died on the 26th of June, 1796.

It is stated that, in private life, Dr. Rittenhouse exhibited every amiable virtue; that he was an excellent husband, father, and friend; and that, himself a stranger to high pretensions, he felt a strong attachment and esteem for those who cultivated and propagated science. A public eulogium was pronounced on him by Dr. Rush; and in 1813, a Memoir of his life was published by his relative, W. Barton, Esq., of Lancaster.

(*Encyclopædia Americana*; *Gent. Mag.*, Sept., 1796; *Monthly Mag.*, Oct., 1796.)

**RITUAL** (from *ritus*, in the sense of *consuetudo*), the book which directs the rites and ceremonies to be observed in celebrating divine service in any particular church.

**RIVE DE GIER.** [LOIRE.]

**RIVER.** In a legal sense rivers are divisible into fresh and salt-water rivers. Salt-water rivers are those rivers or parts of rivers in which the tide ebbs and flows. Rivers are also divisible into public or navigable rivers and private rivers.

The property in fresh-water rivers, whether public or private, is presumed to belong to the owners of the adjacent land; the owner on each side being entitled to the soil of the river and the right of fishing as far as the middle of the stream. But this presumption may be rebutted by evidence of special usage to the contrary. For instance, it may be shown that the property of the river is in one person, and of the adjacent land in another; or that one party owns the river and the soil of it, and another the free or several fishery of the river. If a fresh-water river between the lands of two owners gains on one side by insensibly shifting its course, each owner continues to retain half the river, and the insensible addition by alluvium belongs to the land to which it attaches itself; unless the lands of the proprietors on each side has been marked out by other known boundaries, such as stakes, &c. in the river. This part of the law as to the acquisition by alluvio, is stated by Bracton in the chapter 'De acquirendo rerum dominio' (fol. 9), and his statement both in substance and expression is taken from the *Digest* (41, tit. 1, s. 7), with which Gaius may be compared (ii. 70). But if the course of the river is changed suddenly and sensibly, then the boundaries of the lands will be, as they were before, in the midst of the deserted channel of the river. Special custom may also alter this general presumption of law. It is said that below Gloucester bridge the Severn is by common custom always held to be the boundary of certain manors, however suddenly or sensibly the course of it may be changed. Though fresh-water rivers are presumed to be the property of adjacent landowners, yet such owner can-

not set up a ferry and demand a toll unless by prescription or by charter from the king.

In early times also the king by his prerogative might prevent all persons from fishing or fowling in any river until he had first taken his pleasure there. This was effected by directing a precept to the sheriff commanding him to cause all persons to abstain from approaching the banks. By the 16th chapter of Magna Charta the enjoyment of this prerogative was restricted to such streams as it had been exercised upon in the time of Henry I. Subsequently the custom was to name the rivers in the precept to the sheriff; among these was the Avon, at least that part which flows through Worcestershire. Eventually the prerogative fell into disuse. In those rivers which are navigable, and in which the public have a common right to passage, the king is said to have 'an interest in jurisdiction,' and this is so not only in those parts of them which are the king's property, but also where they are come to be private property; such rivers are called 'fluvii regales,' 'haut streames le roy,' 'royal rivers'; not as indicating the property of the king in the river, but because of their being dedicated to the public use, and all things of public safety and convenience being under his care and protection. Thus a common highway on land is called the king's highway, and navigable rivers are in like manner the king's highway by water. Many of the incidents belonging to a highway on land attach to such rivers. Accordingly any nuisances or obstructions upon them may be indicted even though the nuisances be in the private soil of any person; or the nuisances and obstructions may be abated by individuals without process of law. It must not however be inferred that all the incidents of a land highway attach to such rivers. Thus, if the highway of the river is obstructed, a passenger will not be justified, as he would be in the case of a land highway, in passing over the adjacent land. Though a river is a public navigable river there is not therefore any right at common law for parties to use the banks of it as a towing-path. (*Ball v. Herbert*, 3 T. R. 253.)

If a river which is private in use as well as in property be made navigable by the owner, it does not therefore become a public river unless from some act it may be presumed that he has dedicated it to the public. The taking of toll is such an act. Callis says that the soil of the sea and of royal rivers belongs to the king. But the expression, if intended to apply to all parts of the rivers where the public have a right of passage, appears too comprehensive.

But there is no doubt that in some such rivers the property may be in the crown; as it was in the river Thames, the property in which, both as to the water and the soil, was conveyed by charter to the lord mayor and citizens of London. And in all rivers as far as the tide flows, the property of the soil is in the king, if no other claims it by prescription. In navigable rivers where the tide flows, the liberty of fishery is common and public to all persons. (*Hale, De Jure Maris et Brachiorum ejusdem*; *Callis, On Sewers*.)

The property in the mere running water is in no one; but the proprietor of adjoining land is entitled to the reasonable use of it as it runs by his land. 'And consequently no proprietor can have the right to use the water to the prejudice of any other proprietor. Without the consent of the other proprietors who may be affected by his operations, no proprietor can either diminish the quantity of water, which would otherwise descend to the proprietors below, or throw the water back upon the proprietors above. Every proprietor who claims a right either to throw the water back above, or to diminish the quantity of water which is to descend below, must, in order to maintain his claim, either prove an actual grant or license from the proprietors affected by his operations, or must prove an uninterrupted enjoyment of twenty years.'

(*Judgment of Sir J. Leach in Wright v. Howard*; *Sim. Stuart*, 109; *Gale, On Easements*.)

**RIVER HORSE.** Since the article HIPPOPOTAMUS was written, Dr. Andrew Smith has published his interesting account of the animal, in the *Illustrations of the Zoology of South Africa*, together with the most accurate figure hitherto engraved: of this we have endeavoured to give some idea below; but the reader should refer to the work itself, where, with all the advantages of size and colour, the portraits of the female hippopotamus and her young one have all the air of life.

As Dr. Smith has evidently paid very great attention to the characters and habits of this curious quadruped, we proceed to notice the result of his observations.

He describes the *Hippopotamus Capensis* of Desmoulins



as having the anterior and lateral parts of the head, and the upper parts of the neck and body brownish red, the former rather lightest. The brownish red of the back passes insensibly into a light brownish purple red, which is the colour of the sides and limbs; the belly, the sides of the lips, and the eye-lids, light wood-brown, with a faint flesh-coloured blush; the hinder parts of the body and the belly freely freckled with small spots of the same hue as the ground colours, only of darker tints; hairs of tail and ears black; pencils of hairs on lips, &c. yellowish brown; eyes a clear orange-coloured brown; hoofs dark horn-colour.

The male and female, as far as colours are concerned, are, he observes, nearly alike, but in regard to size they differ materially, the male being always considerably larger than the female.

Dr. Smith, who gives a most elaborate description of the form of the animal, to which we refer the reader, remarks that previously to the establishment of the Dutch colony at the Cape of Good Hope, *Hippopotami* existed in abundance in all the larger rivers of South Africa; but no sooner did the colonists direct their attention to hunting them, than their numbers began to diminish, partly from destruction by fire-arms, and partly by migration from the scene of danger. 'At present,' continues Dr. Smith, 'scarcely one exists in any of the rivers of the Cape Colony, and even but very few in streams within a moderate distance of it. On the expedition arriving in latitudes too remote to be readily reached by hunters furnished with fire-arms, every large river was found to abound in specimens, and in those the animals appeared, as they probably did some two hundred years ago, much nearer to the southern extremity of the continent, familiar, comparatively fearless of man, and generally prepared to survey with curiosity any intrusion upon their haunts. To convey some idea of the numbers in which they were found in several of the rivers towards the tropic of Capricorn, it may suffice to state that in the course of an hour and a half a few members of the expedition party killed seven within gun-shot of their encampment. Several other individuals were in the same pool, and might also have been killed, had it been desirable. One of the survivors was observed to make his escape to an adjoining pool, and in accomplishing that he walked with considerable rapidity along the bottom of the river, and with his back covered with about a foot of water.'

The hippopotami, according to Dr. Smith, feed chiefly on grass, resorting to situations near the banks of rivers which supply that food. 'In districts fully inhabited by man,' says Dr. Smith, 'they generally pass the day in the water, and seek their nourishment during the night; but in localities differently circumstanced, they often pass a portion of the day as well as the night upon dry land. In countries in which the night-time constitutes the only safe period for their leaving the water, they are generally to be seen effecting their escape from it immediately before dark, or are to be heard doing so soon after the day has closed, and according to the state of the surrounding country; they then either directly commence feeding, or begin a journey towards localities where food may exist. When, previous to nightfall, they may have been in pools or rivers, they are generally at once enabled to commence feeding on reaching the dry land; but when they may have passed the day in the sea, they require commonly to proceed some distance after leaving it, before they find the grass which appears congenial to their palate. It is not every description of grass that hippopotami seem to relish: they often pass over, in search of food, luxuriant green swards, which would strongly attract many other animals which feed upon grass. Besides having a peculiar relish for the grasses of certain situations, they appear to have a predilection for districts supporting brushwood; and owing to the latter peculiarity, they are often to be found wandering in localities on which but little grass exists, when they might have it in the neighbourhood in great abundance, but without the accompaniment of wood. The whole of the night is probably not more than is necessary to admit of the hippopotamus acquiring sufficient food for its wants; but if that be otherwise, it certainly prefers to pass what portion of the night may be necessary for procuring nourishment upon the dry land, rather than in the water, being generally only seen to retire to the latter upon light returning.'

Dr. Smith thinks it difficult to decide whether these animals prefer the pools of rivers or the waters of the ocean for their abode during the day. When an opportunity for

choice existed, he found that some individuals selected the one, and some the other. During a journey which he made some years ago to Port Natal and the country beyond it, he had many opportunities of observing the footsteps made by them while entering and leaving the sea; and on one occasion his party opposed unsuccessfully a female with her young one on their way to the sea.

The excrement, like that of the elephant and rhinoceros, is voided, according to the same accurate observer, in immense cylindrical masses; and those which came from the hippopotamus seemed principally to consist of comminuted grass, apparently but little altered by the process which it must have undergone, but in a drier condition than that in which it could have entered the stomach.

The disposition of this huge creature is described by Dr. Smith to be peaceable and inoffensive: not that when the animal is wounded, or happens in its excursions on dry land to be accompanied by its young, it does not manifest much ferocity, instantly giving chase, if in any way interrupted in its course. The mother which his party endeavoured to intercept immediately became the assailant on discovering the object of the party, and she rushed open-mouthed on the man nearest to her. 'The display of her enormous mouth, armed with formidable teeth, caused the most advanced of the hunters to retreat, and those in the rear to pause. The flight of the hunters seemed to encourage the animal in pursuit, and though the direction they took led her, in pursuing them, to retire from the sea which she had intended to enter, she persevered in giving chase, until one of the party, who from his situation had not had occasion to fly, fired a bullet into her mouth. Immediately after the wound was inflicted she for an instant stood still, and then retreated with precipitation to the sea, in which she was afterwards shot, having, contrary to the usual custom of her kind, manifested a disinclination to retire into deep water, a disinclination no doubt arising from sensations experienced from the wound she had received.'

Dr. Smith is of opinion that the sagacity of the hippopotamus, though doubtless inferior to that of the elephant, is nevertheless very considerable, and that its memory may be considered tenacious, certainly superior to that of the rhinoceros, and possibly equal to that of the elephant. After noticing its adroitness in guarding against assailants, and in avoiding pits dug to entrap it, the Doctor remarks that when once a hippopotamus has been assailed in its watery dwelling, and has been injured from incautiously exposing itself, it will rarely be guilty of the same indiscretion a second time; and though its haunts may not again be approached by hunters till after a long period has elapsed, it will survey such approaches, and perform the movements necessary for its respiration with a degree of caution, which clearly shows that it has not forgotten the misfortune to which an opposite course has exposed it.

Female Hippopotamus and Young. (Smith.)

RIVERS. (Geology.) [VALLEY.]

RIVERS are the flowing waters, which bring to the sea, and sometimes to a lake, the waters which are collected within a certain portion of the earth's surface. The country which is thus drained by a river is called its *basin*, as the river runs in the lowest part of it, and the country rises on all sides with greater or less steepness, in the fashion of the

sides of a basin. The margin of such a basin generally lies contiguous to the basin of another river, and thus constitutes the boundary-line of the two basins. From these margins the waters descend on both sides towards their respective basins, which are separated by them, and hence the whole line of these margins is called a *watershed*.

The basins of rivers vary greatly in size. A *brook* is the name commonly given to rivers of the smallest description. When such a river rises near the sea or near a large river, into one of which it flows after a short course, it consequently drains a very small surface. If the waters should be increased by those of another brook, the name of brook is changed for that of *rivulet*. The basin of a rivulet is therefore more complicated than that of a brook. One or more brooks descend from the margin of the basin, and by uniting their waters with those of the rivulet, increase its volume. When several rivulets unite and so produce a considerable volume of running water, this watercourse takes the name of *river*. But all such rivers do not reach the sea or even a lake; most of them join other rivers, and thus a large river is produced. This last-mentioned large river is called the *principal river*, and those which increase its waters are called, with respect to it, *affluents* or *tributaries*, and sometimes *feeders* or *branches*.

The first waters of a river are generally derived from a spring, which breaks out at the foot of a declivity, or on the side of some hill or mountain; and sometimes from a swamp or a lake. This is called the *source* of a river. From this source the river descends through the lowest part of its basin until it terminates its course in the sea, a lake, or another river, and this termination is called the *mouth* of the river. The cavity in which the running water flows is called the *bed* of the river, and the solid land which bounds this bed is called its *banks*.

It was formerly thought that the elevation at which a river originates must be in proportion to the length of its course, and accordingly geographers assumed that there are elevated mountain-ranges in those regions where large rivers take their rise; but modern researches have shown that this is not always the case. Thus the Volga, which is the largest river of Europe, and runs above two thousand miles, rises in a district the most elevated part of which does not exceed 1100 feet above the sea; and the Mississippi, which is still larger, originates in a tract which can hardly be called hilly, and at an elevation probably not much exceeding 1500 feet above the sea.

But still most large rivers have their origin in very elevated mountains or on high table-lands, in descending from which a great difference with respect to the rapidity of their course and the nature of the country through which they flow, is observed. Accordingly geographers divide the whole of the course of such rivers into three divisions, the *upper*, *middle*, and *lower* course.

The *upper* course of such a river lies within a mountain region, and its source is consequently at a great elevation above the sea. The waters run with greater or less velocity, according to the greater or less extent of the mountain-region, and the greater or less rapidity with which the whole region declines towards the country to which the course of the river is directed. When the elevation of the mountain-region decreases with great rapidity, the current of the river is extremely rapid, and presents a quick succession of cataracts and rapids. The force of the current is so great that pieces of rock of considerable size, which are frequently detached from the overhanging masses, cannot resist it, and are carried down by the current, until they reach a point where the rapidity of the descent begins to diminish. The mountains which constitute the banks of the river often rise several thousand feet above it, and their bases are united by slopes forming an angle, over which the water runs on bare rocks, without the least covering of earth. Thus the river does not flow in a valley, but in a cleft or ravine, which cuts deep into the mountain masses. Sometimes there is space enough for a path between the river and the mountains, but in many places this space is only obtained by artificial means, as by cutting away a projecting portion of the rock, or by making a tunnel through it. Where either of these means cannot be applied, the path is continued over the bed of the river by a wooden bridge of greater or less extent, until a place is reached which offers sufficient space for a path on the sides of the rocks. The course of the river is generally in a straight line, but sometimes it makes short and abrupt

bends which form acute angles. In the last-mentioned case it is, almost without exception, observed, that the mountains which enclose the river have on one side a projection, and on the other a receding, which correspond so exactly that if it were possible to unite both mountains, the projecting would exactly fit into the receding part. This peculiarity in the formation of the ravines of mountain streams was observed by the Spaniards in the Andes of South America, who called them *quebradas*, or broken; by this term tacitly assuming that the phenomenon had been caused by a violent disruption of the mountains. This description of mountain-streams and their ravines applies particularly to those of the western Alps along their southern declivity, to those rivers which constitute the upper branches of the rivers Doria and Sesia, to the valleys of Anzasca and Vedro on the southern side of the great road of the Simplon, and to the still larger valley of Aosta, through which the road leads from Switzerland to Italy over the mountain-pass of the St. Bernard. The military road of the Romans was made through the Val d'Aosta; but in these parts it was only practicable for beasts of burden. Such deep ravines not only occur between the gigantic elevations of a high range, but likewise in the elevated table-lands, Humboldt observes that the plain of Quito, which is nearly 10,000 feet above the sea, is intersected by ravines, which in some places sink so deep that their bottoms are hardly more than 2000 feet above the sea-level; and he adds that some of them are so narrow as not to contain the smallest cultivable space. Similar ravines intersect the table-lands of Guatemala and Anahuac, where they are called *cañadas*.

When the mountain-region through which the upper course of a river lies descends with less rapidity, and consequently occupies a much greater extent of country, the mountain-streams, as well as their banks, present very different features. Both the streams and the banks show that the descent of the whole mass is not by a regular slope, but is formed by an alternation of plains and declivities; in ascending such a mountain-stream, it is found that in certain places the rocky masses approach so near to the banks, as to leave hardly room enough for the river, and in these narrows the current is extremely swift, and generally a continual rapid, interrupted by falls of moderate height. These narrows however rarely extend more than a few miles. Above them the mountains recede to some distance from both sides of the river; and thus a basin is formed, in the middle of which the river flows with a comparatively slow current, not over bare rocks, but over a gravelly bed, and between low banks of earth. The bottom of the basin is level, or descends with a gentle slope, and may be cultivated or used as pasture-ground. In some of the rivers which descend from the central and eastern Alps, this alternation of narrow passes and basins occurs several times. Thus the Reuss, along which the great road runs which leads over the mountain-pass of St. Gothard, rushes with incredible velocity through the ravine of the Hospental, and falls 1800 feet before it reaches the basin of the valley of Ursern, which is nearly eight miles long and more than half a mile wide, and in which it runs with a gentle course. At the northern extremity of the valley of Ursern the river enters the second narrow at the Urnerloch. This narrow, which extends about three miles to Geshinen, is extremely contracted, and within these limits the river descends 1074 feet, forming a succession of small cataracts. Below this is the basin of the Krachenthal, which is not so wide as that of Ursern, and about six miles long. The course of the river within this basin is rapid, but there are no cataracts. From this valley the river escapes by the third narrow, which is about four miles long, and also very contracted; it terminates at the village of Am-Stäg, where the Reuss enters the valley of Uri, in which it flows until it mingles its waters with those of the lake of Uri (Urner-see), as the southern part of the Vierwaldstätter-see is named. The same conformation is observed in the southern declivity of the Alps, where the river Ticino descends from the mountain-pass of St. Gothard. This river runs in a ravine from the Hospental to Airolo, in which it descends about 2880 feet. It then enters the upper valley of Leventina, which is about seven miles long and half a mile wide, and in which the river is rapid, but has no cataracts. It issues from this valley by a narrow about two miles long, between Il Dazio and Faïdo, where a series of beautiful waterfalls occur, and the ravine is so narrow that an artificial road has been cut on the adjacent



mountain called the Platifer. At Faudo the Ticino enters the middle valley of Leventina, in which it flows with great rapidity to Giornico, a distance of about fifteen miles, but without forming any falls. The valley is less than half a mile wide, and often interrupted by rocks. Above Giornico the river enters a short narrow, at the outlet from which it forms cataracts, and then reaches the wide valley called the Lower Valley of Leventina, in which it flows with a comparatively gentle course to Lago Maggiore. The greater number of the rivers which originate in the Alps and Pyrenees are of this latter description. The basins which occur in these river-valleys may at some remote period have been filled with water, and this may have been drained off by the rivers forming an outlet for the waters by the narrows which now connect their basins with one another.

In some places the elevated mountain-regions border immediately on low plains. In such cases the rivers cannot be said to have a middle course; for as soon as they reach the plain their character is changed, and the rapid torrent is converted into a gentle stream. Thus the Marañon, after issuing from the Pongo de Manseriche, and entering the great plain, flows slowly through the alluvial level; and the Ganges, after leaving the Himalaya Mountains at Hurdwar, flows with great bends through the immense plains of Hindustan. All the rivers which descend from the southern declivity of the Alps to the plain which the river Po traverses are of the same description. In most cases however the mountain-regions are not in immediate contact with the plains, but are separated from them by hilly tracts, and that portion of the course of a river which lies through such a hilly region is called the *middle* course. The rocky masses rarely approach the bed of the river which has a middle course, but retire to some distance from them, so as to form between the higher grounds a wide valley, which the inundations of the river have covered with a thick layer of alluvial soil. It is remarkable that the highest ground of these valleys occurs, without exception, on the very banks of the rivers, and that the land slopes from them towards the base of the higher grounds. Accordingly the inundations generally cover the lower tracts, which are at some distance from the river, to the depth of several feet, while the banks are still above the surface of the water. The slopes of the higher grounds, which may be considered as the outer banks of the river, because they fix a limit to its inundations, are generally gradual, and covered with vegetation. The current of the river itself is gentle. This change, when compared with that of the mountain-stream, is partly due to the more gentle descent of the hilly region, and partly to the form of its course. The bed of the river rarely lies in a straight line, but continually forms bends, which are not acute angles, as in the case of the mountain-streams, but have only a small curvature, so that the river runs through the valley in a serpentine course. This circumstance renders the course of the river much longer than it would be, if it flowed in a straight line, and consequently diminishes the fall and the rapidity of the current.

It is observed that rivers form numerous small islands and sand banks a short distance below the place where they issue from the mountain-region. Thus the Rhine, between Basel and Kehl, opposite Strasburg, and the Amazonas below the Pongo de Manseriche, as far east as the mouth of the Yapurá, and the Mississippi, between the mouth of the St. Peter river and that of the Missouri, form islands and sand-banks. This is easily to be accounted for, by observing that the river, on issuing from the mountains, retains a large quantity of earthy matter in suspension, which subsides when the current decreases in rapidity. This sediment forms islets and sand-banks. Though it rarely happens, as already observed, that the rocky masses approach close to the banks in the middle course of a river, yet this generally occurs several times, and at such places the river usually forms rapids and whirlpools. A ledge of rocks traverses the bed of the river in some places. Such ledges occur in the Danube at Passau, near Neuburg above Vienna, near Presburg in Hungary, above Pesth, and at Orshova, or Orsava, on the boundary-line between Austria and Turkey. On the Rhine they occur only between Mainz and Bonn, where the river is traversed by three ledges, at Bingen, at St. Goar, and near Andernach respectively. Such ledges are found in nearly all the large rivers of Europe. The elevations by which they are produced are sometimes connected with ranges of hills.

Ledges of this description occur in many of the Atlantic rivers of the United States, as the Potomac, the James River, and others; and they mark with precision the passage of the rivers from the undulating or hilly region to the low plains along the coast. There are of course rapids where these ledges occur.

The *lower* course of rivers usually lies through a plain. In general there are no hills which constitute the outer margin of its course, and consequently there is no bottom or valley through which it runs. The banks are very little raised above the surface of the waters, and the level ground extends to a greater distance. The current is slow, the fall being very small. Thus it was observed by La Coudamine, that the Amazonas from the narrow at Obydos to its mouth, a distance of 700 miles, does not fall quite twelve feet, or little more than 0.2 of an inch per mile. It can hardly be conceived that a river with so small a fall could propel its waters, and as the current of the Amazonas is considerable it can only be accounted for by supposing that the enormous volume of water which the river brings down, drives on by its pressure that which is before it until it reaches the sea. The surface of the Elbe at Hamburg, about 70 miles from the North Sea, is not more than 6 feet above the sea, and the fall per mile very little exceeds an inch. The surface of the plain through which a river runs generally consists of an alluvium, which the river has deposited during the inundations. The matter of which this alluvium consists is soft and loosely bound together, and consequently the current, slow as it is, has power enough to remove a portion of the banks from one side, and to deposit the detached matter on the other. Thus great changes are produced in the course of rivers in the lapse of time. Major Rennell surveyed a large portion of the lower course of the Ganges about fifty years ago, and his maps were very exact at the time. He also observed the changes which the river had produced in its bed. A few years ago the course of the Ganges was again surveyed, for the purpose of establishing a steam navigation, and it was found that the course of the river hardly in any place agreed with the maps of Rennell. The most remarkable circumstance however is, that a river frequently divides into a number of arms, each of which runs to the sea, though some branches re-unite and again detach themselves from one another. Thus the Danube reaches the sea by seven arms, as the Nile formerly did, according to the antient accounts, though there are now only five arms in the Nile. Our best maps represent the number of the mouths of the Ganges as amounting to ten at least. This division of a river into several arms is easily understood when the soft nature of the alluvium is considered: and if we suppose that the river, in its operation of changing its bed, finds in its way a piece of rock or other matter harder than the alluvial soil, by setting against such an obstacle the current is divided, and flows on both sides of it: the following inundation removes still more of the alluvium, and thus, in course of time, a new arm is formed.

The country which is enclosed by the arms of a river is called its *delta*, from the form of the Greek letter  $\Delta$ , which the delta of the Nile, that which was best known to the antients, greatly resembles: but the term is generally appropriate, as most river deltas have that form. It is a common conjecture that the space which is now occupied by the delta of a river was once a part of the sea, which was filled up by the débris and earthy matter brought down by the river from the mountainous and hilly country through which its upper and middle course lie. This supposition is strongly supported by the nature of the soil, which evidently consists of matter brought down by rivers, and not of such as the sea leaves behind when, from any cause, it retires. It may be added, that this operation of rivers goes on during the inundations, for after the waters have subsided the surface of a delta is found to be covered with a very thin layer of mud, which soon becomes dry earth. The deltas of rivers which are annually swollen by rains, which is the case between the tropics, are generally much more extensive than those which are formed by rivers whose inundations are only produced by the melting of snow.

There is a river of first-rate magnitude which has no delta, though it seems to possess all those qualities which are supposed to be requisite to the formation of such an alluvial tract: the St. Lawrence in North America reaches the sea by a kind of bay, which extends upward of 300

miles, and gradually increases in width from three to above one hundred miles. One would suppose that the form of this bay would render it subject to be easily filled up by the earthy matter brought down by a river whose course exceeds 1800 miles; and yet we do not find that an alluvium of any extent has been formed along the banks of this wide estuary, except on the right bank below Quebec. This single instance might throw some doubt on the opinion that deltas are formed by rivers in the way above mentioned, if the peculiar nature of the St. Lawrence did not suggest an explanation of this deviation from the common course of things, which rather confirms than refutes the established principle. The St. Lawrence is the only large river which traverses a great number of lakes. Even after having left the five great Canadian lakes, it passes through those of St. Francis, St. Louis, and St. Peter's. In each of these lakes the current ceases, and it is only perceptible where the river again issues from the lake. All the earthy matter therefore which the river collects and keeps suspended in its course from one lake to the other is deposited in these lakes. Thus this large river brings no débris and earthy matter, or very little, to its wide estuary, which cannot therefore be changed into a delta by the accumulation of such matter.

Most large rivers, as already observed, admit of this division of their course into three parts, an upper, middle, and lower course; but the exceptions are far from being rare. It sometimes happens that the characteristic features by which the middle course is distinguished, occur in the upper course. This takes place when a river originates on an elevated table-land, and traverses a considerable part of it. Thus the Indus, the Sutlej, an affluent of the Indus, and the Sampoo, rise on the elevated table-land of Tibet, and drain a portion of it: in this part of their course they resemble the middle course of the Rhine or Danube. But where they leave the plain and enter the mountain-region of the Himalaya, they resemble the mountain-streams of the Alps, except as to the volume of water. When the Indus and the Sutlej have descended into the plains of the Panjab, they assume the character of the lower Rhine and lower Danube. The Sampoo, after leaving the mountain-region, traverses a hilly tract of great extent, the valley of Asam, before it enters the alluvial plain of Bengal. There are other rivers, in which only the characteristic features of the middle and lower course can be recognised: the number of such is considerable, and some of them are of the first magnitude. Thus the Volga and the Mississippi, neither of which rises in a mountain-region, but in a hilly tract, in the greater part of their course present the characteristics of the middle course of the Rhine and Danube, but towards their mouths they traverse a large plain. The number of rivers whose whole course lies through a hilly or undulating country is still greater, as is the case with nearly all the rivers of England and Southern Scotland, except the Humber, whose course is partly through a low plain. There are also rivers which in their whole course traverse a mountain-region, but they are all small; such are some of the rivers in North Scotland and in Sweden, and nearly all the rivers of Norway, and those on the west coast of South America.

The number of rivers which do not reach the ocean is not great, if we except those which fall into the Caspian Sea and into the lake of Aral. The other rivers without an outlet always terminate their course in a lake. It was formerly supposed that the water of some of them was absorbed by a dry soil, and that they were lost in the sand; and this opinion still prevails as to some rivers which descend from Mount Atlas southward to the Sahara. But as none of these rivers have been visited by Europeans, the point remains doubtful. Among other rivers which have no communication with the sea, some few traverse elevated table-lands, consisting of plains surrounded by continuous mountain-ranges, through which the waters cannot find an outlet, and consequently collect in the lower part of the plains, and form lakes large enough to part with all their surplus water by evaporation. Such rivers occur in the valley of Tenochtitlan in Mexico. The most remarkable is the Desaguadero, in the valley of Titicaca in Bolivia, which runs about 300 miles, and is lost in a lake or in swamps. The Hyarkan or Yerkan, in Chinese Turkistan, is still larger, but its character is imperfectly known. Another kind of such lakes occurs in the plains of Mexico and of South America, and almost exclusively in those parts which have no rain or very little. On the table-land of

Mexico the greater number of rivers between 24° and 30° N. lat. terminate in lakes; and in the states which compose the Argentine Republic, rivers of this kind are numerous between 28° and 34° S. lat., west of 64° W. long. As very little rain falls in some of these countries, and in others none at all, the rivers are supplied with water by the rains which fall at certain seasons on the mountains in which they originate, and by the springs which exist there. But as the supply of water is very moderate, it does not give force sufficient to the currents to carry them through those extensive tracts which separate them from the sea. It is remarkable that some of these rivers and all the lakes in which they terminate, are salt in South America; and it is probable that this is also the case with most of those on the Mexican isthmus.

Most rivers overflow the low countries which are adjacent to their banks, either at regular seasons of the year or occasionally. This takes place when the supply of water is greater than the bed of the river can contain. In this respect rivers may be divided into three classes: the first comprehends the rivers whose inundations are produced by the melting of snow and ice; the second comprehends those which are annually swollen by regular rains; and the third those which only occasionally cause inundations.

All large rivers that drain countries of which the mean winter temperature is below 30°, are annually subject to great risings when the snow and ice melt. In such countries snow falls for several months, and as only a small part of it is dissolved, it accumulates to a great amount. As soon as the frost ceases, the snow begins to melt, and runs off by the smaller rivers, which suddenly swell and carry an unusual supply of water to the principal river, whose volume being thus increased to three or four times its ordinary magnitude, overflows the adjacent low country. These inundations, though they generally improve the soil, are very injurious to agriculture, by destroying the growing corn, and covering extensive tracts with sand, gravel, and other coarse earthy matter. Embankments are usually made to prevent these inundations, but after a very long winter, when the river is more than usually swollen, these embankments are often destroyed, and the injurious effects of the inundations are increased by the mass of earthy materials of which the embankments consist, and which are dispersed over the adjacent lands. In some rivers these inundations last only from two to four weeks; in others two or three months; and in some even five or six months. Where the inundations are long, they are less violent, and cause less damage than where they are short; in the latter case the whole mass of water suddenly deluges the country, while in the former the water rises slowly. This difference in the inundations of rivers is mainly to be attributed to the direction in which they flow. Let us take a river like the Mississippi, which flows from north to south through 17° or 18° of latitude. In winter the basin is covered with snow, and if the whole were melted in a few days, it would produce such a volume of water as would probably cover nearly half the basin. But the melting of the snow is gradual. Whilst the temperature in the northern districts is below the freezing-point, the spring has already made considerable progress in the southern districts, the snow which has there fallen has been dissolved, and the water thus produced has had the requisite time to run off and reach the sea. Thus with the progress of the sun towards the northern tropic, the line of the melting snow proceeds northward, and thus the supply of water runs off gradually, until the snow of the most northern region is dissolved. More than two months elapse between the melting of the snow in the northern region and the commencement of the melting in the lower part of the river. The inundations of the Mississippi therefore are not extensive, if the great length of that river and of its affluents are considered, but they last from three to four months. A considerable part of the delta of that river is indeed under water for six months, but this must be ascribed to the tract of elevated ground which extends not far from the sea between the Atchafalaya and the La Fourche, and prevents the enormous mass of water which collects in the lowlands near the first-mentioned branch from running off sooner. When a river situated in the northern hemisphere flows from south to north, the melting of the snow of course commences near the upper branches of the river, and proceeds northward. In this case the volume of water which collects at a certain period in the lower course, where the lowlands



are generally most extensive, is much greater, and the inundations are much more extensive and attended with more mischief. But still they cannot be compared with the inundations of those rivers which run from east to west or from west to east. In countries which are drained by such rivers, the whole mass of snow is dissolved in a few days, especially when a thaw is accompanied by rain, and all the waters thus produced pass through the principal channel in the course of a week or two. In such rivers the volume of water during the inundations is three or four times larger than it is in the middle of the summer or the beginning of autumn, and the inundations spread to a great distance, and frequently cause great loss of property, and sometimes also of life, especially when the winter has been unusually long and the falls of snow very heavy. [NIRKEN.] But the river St. Lawrence forms an exception here also. As its general course is from west to east, one would suppose that a large extent of country within its basin would be annually subject to inundation, but this does not appear to be the case in any part of its course. If any portion of it is swollen by the melting of the snow within the basin, the river soon enters one of the lakes through which its course lies, and thus the addition of a comparatively small volume is not sufficient to raise the surface of the lake to any large amount. Thus the same cause which prevents its filling up the wide estuary, prevents the river from overflowing the adjacent country.

Rivers whose inundations are produced by regular rains have the greater part of their course either within the tropics or at least between 30° N. lat. and 30° S. lat. It is a known fact, that in those regions heavy rain falls daily from three to six months in the year. These heavy rains commence when the sun in its progress from one tropic to the other approaches the zenith of a country, and they continue till it has passed a certain distance from it. In the beginning of the wet season, as this part of the year is called in those countries, the rains are sometimes so heavy that in the course of a day the level country is covered with water a foot deep. The rivers of course soon begin to increase in their volume of water, and after some time they rise to the level of the banks, and begin to run over. These inundations generally last from two to four months. They are more regular than those which are produced by the melting of the snow, and in general do not exceed a certain height. The rural economy of those countries in which they take place, is founded on the knowledge of this periodical event, and on the certainty that the inundations will fertilise the fields by depositing on them a fine mud, which enriches the soil more than the best manure. Whenever the inundations do not rise to the usual height, which is sometimes the case, a great part of the country which is not covered with water yields little or nothing, and the consequence is dearth and famine. When, on the other hand, the inundations rise higher than usual, they are also injurious to rural economy, by reaching those tracts which are set apart for the cultivation of plants, which cannot bear so much moisture as the districts that are regularly flooded. Thus, in 1831, the river Menam in Siam rose to an extraordinary height: the inundations reached the large orchards which for many miles in extent cover the more elevated tracts along the banks, and afford subsistence to a numerous population. Several kinds of fruit-trees were almost destroyed, and for some years the mangustans and durians were scarce.

All the rivers between the tropics which are swollen by periodical rains, lie only in one hemisphere, the northern or the southern. In the countries through which they flow the waters are low and the ground dry during part of the year, so as to admit of easy cultivation, and at another season the fields are fertilised by the inundations. The Amazonas alone is an exception. Though the course of this river is in the southern hemisphere, its affluents extend far to the north and south, into both hemispheres, and probably three-fourths of the tropical rains which descend upon South America find their way to that large river. To this circumstance are owing its immense volume of water and its great depth. The Amazonas, properly speaking, is never at its lowest level, in the sense in which that term is applied to other rivers. When the northern rivers cease to bring down the supply which is owing to the periodical rains, the southern begin to bring their contributions. This fact seems sufficiently to explain the immense tracts of alluvial soil which extend along the river to a great distance, but the same

circumstance also keeps the soil in a state of continual moisture, and makes it a perpetual swamp. Accordingly we find that the banks of that river, which admits of a more extensive navigation than any other river in the world, remain nearly destitute of agricultural settlements, and are still in possession of savage tribes.

The rivers which drain the countries between 30° N. latitude and those in which the mean temperature of the winter season does not rise above 30°, are subject to occasional inundations. But these overflowings occur only in those rivers whose upper course lies within mountain-ranges which are covered with snow for a considerable part of the year. In such cases, while the snow covers the more elevated portion of the mountain-ranges, a sudden change in the weather, which produces a warm wind, brings great volumes of vapours, which, falling in abundant rain, soon dissolve the snow, and the mountain-streams pour down their waters with increased volume and velocity. As soon as the waters reach a level tract, it is inundated. As these inundations often take place unexpectedly, they cause great damage. Thus we find that some valleys in the Ozark Mountains, in the United States of America, are almost uninhabitable, owing to the sudden inundations to which the rivers of that mountain-region are subject. Many rivers however never inundate the adjacent country, unless a heavy gale of wind should blow directly up the river, and drive the sea into it with great force. Such inundations are very sudden, and sometimes also extensive, but they are of short duration.

In adverting to the advantages which a country derives from its rivers, we must first observe that the water is extensively used for the purposes of domestic economy. It is much purer than that of wells; for, with the exception of a few which are salt or brackish, river water contains only earthy particles in suspension, which may easily be separated by filtration, and which are deposited as a sediment when the water is left to stand for a short time. The water of wells generally contains a small quantity of some mineral in chemical combination. The water of rivers is nearly equal to rain water for all domestic purposes. Rivers accordingly supply water for the consumption of large cities, as in the case of the New River [MIDDLETON, HUGH], which supplies a large part of London, and the Schuylkill, which supplies Philadelphia. Many rivers also supply abundance of food. The upper courses of rivers are generally inhabited by a small number of species of fish, and the whole amount is not great. But towards their mouths the number both of species and individuals increases. The importance of a river fishery may be estimated when we consider the quantity of salmon which is taken in the rivers of Britain, or of the beluga and sturgeon which are caught in the neighbourhood of Astrakhan. Many rivers, which are not adapted to the purposes of navigation, are converted into powerful instruments for assisting the industry of a country by the moving-power which they supply for mills and other heavy machinery. The advantage of such a natural moving-power primarily determines the seat of manufactures, as was the case in South Lancashire, where this advantage is combined with abundance of coal. The Atlantic States of North America are generally provided with abundance of streams, a circumstance which favours the establishment of manufactures.

The greatest advantages however which a country derives from its rivers are the facilities which they supply for conveying the produce of agriculture and of manufacturing industry to distant parts at a moderate expense. In this respect the rivers may be compared to the arteries and veins of the human body, which diffuse life and strength through all parts. Navigable rivers vivify, maintain, and excite the efforts of human industry. In many countries, where roads are neglected, it is estimated that the transport of goods by land is four times as expensive as that by means of navigable rivers, and thus many heavy and bulky commodities could not be brought to market but for the cheap conveyance of rivers. In considering the capacity of a river for navigation, two circumstances mainly require notice—how far seafaring vessels may ascend, and how far the river is navigable for river boats.

Seafaring vessels can ascend many rivers as far as the tides extend. Indeed some rivers, as the Amazonas, may be navigated by large vessels to a much greater distance than the tide ascends, but in others the waters become shallow long before the limit of tide-water is reached. In such cases the high tides facilitate the navigation of rivers not only by

producing a current contrary to that of the river, but also by temporarily increasing the depth of water so that vessels can pass over shallows and sandbanks, which at low tides are nearly or quite dry. This is frequently the case in rivers where the tides rise more than 12 feet. The tides in rivers are not of equal duration, as is the case in most parts of the sea; but the ebb tides frequently last twice as long as the flowing tides. At Rotterdam the tides flow for about 4 hours and 5 minutes, but the ebb lasts 7 hours and 35 minutes. The Meerwede at Dordrecht flows against the current of the river for 3 hours and 51 minutes, and with it 8 hours and 9 minutes. This difference is easily explained, when the force of the river current is taken into account. The same circumstance explains the difference in the velocity of the ebbing and flowing tide. Between the North Sea and Hamburg, the flowing tide takes five minutes to run up a mile, but the ebb tide performs the same distance in less than four minutes. But it is difficult to explain the well-established fact that the tides advance much farther into a river than might be expected. When the tide at the mouth of a river rises four feet, we might suppose that it would advance only to such a point in the river, where the surface is four feet above the sea, but it has been ascertained that it advances farther. It seems that the volume of water which is carried up by the tide is pushed onwards by the mass behind it, and carried to a greater distance than the inclination of the river bed would seem to allow. It has also been observed, that during the flowing of the tide the surface of the water in the river presents a somewhat convex form, the water along the banks being a little lower than in the middle of the river, and that during the ebb the contrary takes place. The flowing tide raises the water from below, and thus sooner affects the main body of the river, where it has more room to operate, than the water near the margin. In accordance with this explanation, it is observed that the flowing tide is perceptible in the middle, while it is still ebbing along the banks, and that vessels which are at anchor near the banks are turned round before the water on the surface of the river near the banks begins to flow upward.

In a few rivers the tide ascends to a great distance from the sea. In the Amazonas it is perceptible in the Narrow of Pauxis near Obydos, a distance of nearly 500 miles from the mouth of the river, measured along its course. If we suppose that the tide in this river advances at the rate at which it runs in the Elbe between the North Sea and Hamburg, namely, nearly a mile in five minutes, the tide can only reach the Narrow of Pauxis in 42 hours, or in a space of time during which the direction of the tides has changed seven times at its mouth. It is therefore evident that the current of the Amazonas between the sea and the Narrow of Pauxis must, at the same time, in three or four different parts of its course, follow the impulse given to it by the tide, and run against the stream. We are of opinion however that the tide in the Amazonas advances more slowly than in the Elbe, owing to the stronger current of the Amazonas, and that the number of high tides in the Amazonas, between the two above-mentioned points, will probably be found to be five or six. The tide rushes into some rivers with great impetuosity, and produces what is called a bore. [BORE.]

Human ingenuity, even in the lowest state of civilization, has perceived the use of rivers as means of conveyance. Perhaps all rivers which have water enough to carry the smallest boats of any shape or form are navigated, except where the nature of the current opposes insuperable obstacles. These obstacles consist of *cataracts* or of *rapids*. When the river descends from a rock which rises several feet perpendicularly, it rushes down in a broken sheet of water, and is said to form a cataract. When the water descends with great velocity over an inclined plane of rock, it is said to form a rapid. A cataract may be descended when it is only a few feet high. Rapids may be ascended and descended in most cases with great labour and some danger, when they are not very long, and the bed of the river is free from projecting rocks, which however is rarely the case. The ascent of rapids is effected either by poling or by dragging the boats over the dangerous place by means of long ropes. Sometimes ropes are also used in the descent, as in the Rhine at Laufenburg in Switzerland. But generally either the whole cargo or a part of it must be taken out of the boat, and carried a certain distance by land. Such a tract, over which goods must be carried, is called a

*portage*. At long and dangerous rapids, the boats themselves must be carried or dragged over the portages.

River boats differ greatly in shape and construction, being always adapted to the nature of each river. Most rivers contain numerous shoals, on which the water is very shallow, and accordingly flat-bottomed boats are used, like the coal-barges in London. Keel-boats can only be used where the river has a depth of a few feet, and is free from shoals and sand-banks. When a river is shallow and rapid, but of considerable width, rafts are substituted for boats. Rafts generally consist of trees fastened together with ropes or the flexible branches of trees, or, in warm countries, by creeping plants; goods are placed upon the raft. When these rafts with their cargoes have arrived at their place of destination, the raft itself is sold, either as timber or as fire-wood, according to its dimensions and quality; and the crews return by land. When a river is too full of cataracts and rapids to allow either boats or rafts to descend, it may still be used for floating down timber or fire-wood. The trunks of trees, after being deprived of their branches, are thrown singly into the current, and towards the mouth chains are laid across the river, above which the trunks collect, and whence they are carried to their destination. This is frequently done in the rivers of the southern districts of Norway.

Rivers which traverse a mountain-region in some parts of their course, are either not navigable in this part or only in some places. Thus the Amazonas and Ganges, where they respectively flow within the ranges of the Andes and Himalaya Mountains, are not navigable, but the Rhine and the Danube are navigable even within the mountains, in some parts for a considerable distance. The most extensive system of internal navigation is presented by those rivers which have a long course, and whose sources are situated at a comparatively small elevation above the sea. The Volga is navigable in the whole length of its course, and the Mississippi up to the Falls of St. Anthony, a distance of about 1800 miles, measured along the river. Both these rivers, as already observed, have the greater part of their course between hills of small elevation, and they do not traverse a mountain-region.

The rivers of England supply the means of an extensive system of inland navigation, a circumstance partly due to their small fall, their sources being only a few hundred feet higher than their mouth, and partly to the abundant supply of water from rain, mists, and springs. Accordingly, if two rivulets unite, they generally form a small navigable river; and such as are not navigable, become useful as feeders to canals. The navigation of most of the rivers of England has been much improved by artificial means.

The Thames is navigable for large sea-vessels to London Bridge, a distance of 45 miles from the Nore, though the whole course of the river, measured along its windings, hardly exceeds 200 miles. No river in the world, perhaps the Amazonas excepted, is navigable for vessels of such dimensions for one-fourth of its course. This circumstance is not due solely to the height of the tides, which is about 19 feet at London Bridge, but mainly to the fact that there are no sand-banks at its mouth which prevent the access of large vessels. The river probably brings down sufficient earthy matter to form a bar, but owing to the direction of the tide, which is kept off from the mouth of the river by the projecting coast of Kent between the two Forelands, and there being consequently nothing to oppose the current of the river at its mouth, the earthy matter is carried farther from the coast, and deposited in deep water.

The advantages hitherto enumerated are common to rivers in all parts of the globe, but there are some countries in which the value of rivers is much increased by the use which is made of the water for irrigation. This occurs in those countries in which it either does not rain at all, or in which rain occurs only at a certain period of the year, and even then only for two or three months. The first class of such countries, for instance the western coast of South America between 5° and 28° S. lat., would be uninhabitable but for the rivers which descend from the western declivity of the Andes, and in their course to the sea have furrowed the surface with deep depressions or valleys, in which agriculture is carried on with success as far as the water of the river can be dispersed over the level part of the valleys by small canals. In those warm climates where the rains occur periodically, though only in two or three months of the year, the fields would certainly produce a crop, even without irrigation; but for more than half the year the soil would



produce nothing for want of water. By using the water of the rivers for irrigating their lands, the inhabitants of those countries are enabled to get two and in many cases three crops annually. Even in the southern countries of Europe, where rain is very scarce in summer, and not sufficient to maintain vegetation, whilst the heat is excessive, irrigation is practised, and two crops of Indian corn are thus annually obtained, or one crop of wheat and a green crop.

In those countries in which the temperature for three or four months is under the freezing-point, the rivers during that time are covered with ice, and in this state they afford to the inhabitants, in some degree, the advantages which other countries derive from railways. Travelling and the transport of goods on the smooth ice of the rivers are much less expensive, and are performed in a shorter time than in summer in the ordinary way. This is the case on some of the rivers of New Brunswick and Lower Canada.

It has been observed that the outer borders of river-basins are the most elevated parts which occur in some given places between their respective beds, though it is not always the case that the watershed is formed by mountain-ridges. Owing to such a disposition of the surface, the waters which are collected on or near the borders, run to one or the other of the two rivers. Up to the commencement of this century it was thought improbable, if not impossible, that two different river systems or basins could be united by a natural water communication. But it is now ascertained that a low tract of country or a deep depression of the surface may occur, by which a portion of the water of a river, after being diverted from its own channel, may join a river which otherwise is not connected with that river from which the water branches off. The instances in which this occurs are very few, and we shall therefore enumerate those whose existence is beyond all doubt. The river Arno in Tuscany, in that part where it runs between the high ridges of the Apennines and approaches the town of Arezzo, sends an arm southwards through a narrow valley, under the name of Chiann, which falls into the Chiare, an affluent of the Tiber. The Chiana had been filled up with sand, but its course has been re-established by artificial means. Another case occurs in the kingdom of Hanover, a few miles east of the town of Osnabrück, where the river Haase divides into two branches, of which one, running west to Osnabrück, preserves its name, and after a course of many miles joins the Ems; the other, running east under the name of Elz, falls after a short course into the Werre, an affluent of the Weser. In Sweden, two large rivers fall into the northern extremity of the Gulf of Bothnia, the Tornea Elf and the Calix Elf. About 100 miles from the sea, the last-mentioned river sends off an arm to the south east, which after a course of about twelve or fifteen miles falls into the Tornea Elf: this arm is called Tarenda Elf. In these cases the rivers thus united by a natural water communication flow in the same direction or nearly so. But in South America two large rivers, the Orinoco and the Amazonas, are united in this way in a part of their extensive courses, where the Orinoco runs west and the Amazonas east. The branch of the Orinoco by which this natural water communication is effected, is called Cassiquiare. [CASSIQUIARE.]

It is a kind of established rule that the whole course of a river should bear the same name, and that this name should be continued to that branch whose sources are furthest from the mouth. But practice is frequently at variance with this rule, and it may easily be accounted for. The inhabitants of a country preserve the name of that river which does not undergo any deflection of its course. At the confluence of the Mississippi and the Missouri, the latter is the larger river, and has had a course of above 1000 miles more than the former, but it does not deflect the course of the Mississippi by its junction, and the name of the last-mentioned river is preserved. The same occurs in South America as to the Amazonas and Madeira, where we find that the last-mentioned river changes the direction of its course to meet the Amazonas, whose name is preserved. In Europe, the Rhine is joined by the Aar in Switzerland, above Laufenburg. The Aar is the larger river and brings down a greater volume of water, but the Rhine, where it is joined by it, continues its westerly course, and its name is preserved.

The extent of a few river basins is here given in round numbers, but they must only be considered as rough approximations:—

Rivers.	Square Miles.
Thames . . . . .	5,500
Rhine . . . . .	89,000
Euphrates, including the Tigris	243,000
Brahmapootra . . . . .	270,000
Danube . . . . .	312,500
Indus . . . . .	410,000
Ganges . . . . .	443,000
Volga . . . . .	653,000
Nile . . . . .	707,500
Yan-tse-kiang . . . . .	742,000
Mississippi . . . . .	1,100,000
Plata . . . . .	1,560,000
Amazonas . . . . .	1,920,000

RIVESALTES. [PYRENEAN ORIENTALES.]

RIVIERA, a name given by the Italians to certain long narrow strips of land extending between mountains and the sea-coast. The most familiar instance is that of the coast of Genoa, which is divided into Riviera di Levante, or Eastern Riviera, which extends from the city of Genoa to the Gulf of La Spezia, and Riviera di Ponente, or Western Riviera, which extends from Genoa to Nizza. The Western Riviera is the more fertile and populous; but in the Eastern Riviera, which is generally more rugged and barren, there are some delightful spots, especially about Nervi, Rapallo, and Chiavari, sheltered by the mountains from the north winds, and where the orange, lemon, and other southern plants thrive in the open air. [SARDINIAN STATES.] There is also a tract along the western shore of the lake of Garda which is called Riviera di Salò, from the town of that name. [GARDA, LAKE OF.]

RIVOLI, in Piedmont, a town situated about ten miles west of Turin, on the road to Mont Cenis. A wide and straight avenue, lined with fine elm-trees, leads from Rivoli to the capital, through a rich plain irrigated by canals. Rivoli has 5000 inhabitants, and a royal palace situated upon a height.

There is another small town or village called Rivoli in the province of Verona, situated at the southern entrance of a defile through which the Adige coming from the Tyrol makes its way into the plain of Lombardy. Rivoli is on the right bank of the Adige, at the foot of a lofty ridge called Monte Baldo, which extends between the river and the lake of Garda. A hard-fought battle took place at Rivoli between the French under Bonaparte and the Austrians under General Alvinzi, on the 14th of January, 1797. The village was several times taken and re-taken by the two armies. At last General Massena, coming up with his division, carried the day, and Alvinzi was obliged to retire with great loss. Massena obtained afterwards, under the empire, the title of Duke of Rivoli.

RI'ZZIO. [MARY STUART, vol. xiv., p. 477.]

ROACH. [LEUCISCUS.]

ROAD. Under this head it is proposed to embrace road-making, with a brief sketch of the history of roads, referring for more detailed statistical information to the geographical articles in this work, and to WAY and TURNPIKE TRUSTS for an explanation of the laws respecting the formation and maintenance of the highways in this country.

The importance attached to roads by the great nations of antiquity is abundantly testified by historians, though, except in the case of the Roman roads, there are few remains existing. The Carthaginians are said to have been the inventors of paved roads, which were much used by the Romans, who were distinguished by the vast extent and solid construction of their highways, of which several thousand miles were made in Italy alone, while every country which was brought under their sway was more or less intersected by these channels of communication. Though formed mainly to facilitate military movements, the Roman roads were productive of the greatest civil benefits. Being made by a power whose resources were almost unlimited, these military roads were usually laid out in straight lines from one station to another, with little regard to natural obstacles, which were frequently passed by means of very extensive works, as excavations, bridges, and, in some instances, tunnels of considerable length. The solidity of their construction was fully equal to the boldness of their design; a fact proved by the existence of many that have borne the traffic of near two thousand years without material injury. The Roman engineers were very particular in securing a firm bottom, which was done when necessary by raising the ground with small stones, fragments of brick, &c. &c. with great care.



fully prepared foundation a pavement of large stones was firmly set in cement, the stones being occasionally squared, but more commonly of irregular shapes, though always accurately fitted to each other. For this purpose many varieties of stone were used, but the preference seems to have been given to basalt, where it could be had, it being used in many situations in which other suitable materials might have been procured with less labour and expense. Where large blocks could not be conveniently obtained, small stones of hard quality were sometimes cemented together with lime, forming a kind of concrete, of which masses extending to a depth of several feet are still in existence. The strength of their pavements is illustrated by a fact, related by a modern traveller, who states that the substratum of one still in use has been so completely washed away by a current of water without the surface being at all disturbed, that a man may creep under the road from side to side, and carriages pass over the pavement as over a bridge. The Roman roads were generally raised above the ordinary surface of the ground, and frequently had two carriage tracks separated by a raised footpath in the centre.

In some parts of the continent of Europe, especially in Italy, the Roman system of road-making has been imitated, particularly in city pavements; but in Britain the attempts to follow the Roman model appear to have been very limited, and road-making has been very imperfectly practised till within a few years. Many of the existing highways were originally mere paths or tracks from place to place, their course having been determined more by accidental circumstances than by a due attention to the properties of a good road. Thus deviations were made from the direct course in order to cross rivers at fordable points, and the road was conducted over a hill in preference to a more level course round its base, to take advantage of natural drainage. As improvements have been introduced in the systems of construction and repair, the direction and levels have been frequently left unaltered, to avoid the temporary inconvenience and expense attending a deviation from the established course. The scanty information we possess as to the state of the roads in early times indicates that it was very bad; and after the introduction of turnpikes, and even down to the commencement of the present century, the greater part of the roads were, owing to injudicious modes of construction and repair, in a state very unfit for traffic.

The inefficiency of the system of maintenance by parish and statute labour was proved before the passing of the first Turnpike Act in 1653; yet the necessity of improvement, and the obvious justice of maintaining roads by the produce of tolls, did not lead to the extensive adoption of the turnpike system for about a century after that time. In the latter half of the last century turnpike-roads multiplied rapidly, and superior principles of construction also made some progress.

During the last forty years the attention of government has been repeatedly directed to the importance of this class of public works, and the Highland and Holyhead roads, formed by Telford and others, have done much in improving and extending the science of road-making. The Highland roads alluded to were made under the commission of 1803, and originated in the military roads formed in consequence of the rebellions of 1715 and 1745, which had been found very beneficial to the districts to which they afforded the means of access. The roads made and improved under the management of the Highland-Road Commissioners extend to more than 900 miles, the whole being in a mountainous district, but so well laid out that their inclinations are always moderate. The works executed in the formation of these roads are very extensive, and comprise upwards of 1100 bridges. The Holyhead road improvements were commenced in 1815, and in these Telford and his able assistants had the opportunity of carrying into effect, under a government commission, a plan of road-making suitable to a great traffic, on principles generally considered to be nearly perfect. The principles on which these important works have been executed are very fully detailed by Sir Henry Parnell, in his valuable 'Treatise on Roads,' to which work the writer of this article is indebted for much of the following information. The name of Mr. Adam must not be passed over without notice in this place, as his exertions have done much towards attracting public attention to the improvement of roads, even where his peculiar principles have not been acted upon.

Though much remains to be accomplished, and the philosophy of road-making is yet very imperfectly understood by a large proportion of those to whom the care of the highways is committed, it is impossible to compare the past and present state of roads without feeling grateful for their improvement, and observing in how great a degree that improvement has benefited the agricultural, commercial, and moral interests of the community.

*Designing a Line of Road; Earth-works, &c.*—Though formerly little attended to, the design of a line of road is a subject which requires extensive knowledge and mature deliberation. It is often advisable to survey several different lines, in order to the selection of that which, on careful comparison, appears to have the preponderance of desirable qualities. To be theoretically perfect, a road should combine the qualities of straightness and level, and its surface should be smooth and hard; and the best road, practically, will be that which makes the best compromise between unavoidable deviations from this theoretical perfection. It may be observed however that although some writers speak of the absolute perfection of each of these qualities as essential to the idea of a good road, it may be questioned whether it is desirable of any, excepting the first. Of these qualifications the two first belong to the design or laying out of the line, and the last two to the execution of the road and the materials made use of.

The qualities of straightness and level, or the *line of direction* and *line of draught*, should be very carefully adjusted to each other. Some remarks on this subject will be found in the article RAILWAY, p. 250, which apply equally to the laying out of common roads, though the proportionate retardation due to a given ascent is very different, owing to the great comparative resistance of a common road. Among the circumstances that may authorise a deviation from the straight line, are the power of obtaining suitable materials for the road, avoiding valuable property or difficult ground, and including towns or villages in the route.

It seems to be a prevailing opinion with modern engineers, that the line of direction has not generally been made as subordinate as it should be to the line of draught; and it will be well to remember, in laying out a new road, that while the effect of gravity must ever remain the same, the resistance occasioned by imperfections in the road and carriages will be reduced by every prospective improvement in their construction; thereby increasing the *proportionate* effect of gravity, and making the line of direction still more subordinate to that of draught, or, in other words, increasing the length of level road that may be traversed with the same expenditure of power as would raise the load up a given elevation. Curves increase the resistance to the motion of carriages, and add to the risk of accident; but if slight, they increase the length of the road much less than might be supposed. Edgeworth, in his 'Essay on the Construction of Roads and Carriages,' says, 'A road ten miles long, and perfectly straight, can scarcely be found anywhere; but if such a road could be found, and if it were curved, so as to prevent the eye from seeing farther than a quarter of a mile of it, in any one place, the whole road would not be lengthened more than one hundred and fifty yards.'

The principle explained in p. 250 of the article RAILWAY, of so arranging the inclinations on each side of the summit, or highest point unavoidably passed over, that there may be no unnecessary rise and fall, is equally deserving of attention in the design of a common road, although it has been much neglected. The following statement respecting an old road in the Isle of Anglesey, which was altered by Telford, shows how very much a road may be improved by judicious alterations; not only by shortening the line and lowering the summits, but also by diminishing the minor undulations:—

	Summit above high water.	Total rise and fall.	Length.	
			Miles.	Yards.
Old road .	339 feet	3,540 feet	24	428
New road .	193 "	2,257 "	21	1,596
Difference .	146 feet	1,283 feet	2	592

However desirable a perfect level may be in theory, a road with moderate inclinations, as of 1 in 100, is found to be preferable in practice, because without such a slope it is difficult to get rid of water fast enough, unless the road be

raised a few feet above the surrounding land, and thereby exposed to the free action of sun and wind. Slight undulations are also considered, by most authors, to be desirable in all cases where animal power is employed; frequent changes in the amount of exertion being considered favourable to the horses. On this principle it is recommended that where an undulating road is reduced to a uniform gradient, occasional levels should be introduced to ease the draught. Any inclination exceeding the angle of repose, or that beyond which a carriage would roll down by its own gravity, occasions a loss of power; but all below it are attended with a compensating effect when the traffic in both directions is taken into account; the advantage gained by descending carriages being equal to the additional labour required in the ascent. This angle has been stated by Lardner to be about 1 in 40, with a good carriage on a broken stone road of the best quality; but the inclination allowed on the Holyhead road is 1 in 35, a slope which may be ascended at a good rate of speed, and descended at twelve miles an hour without risk. A greater slope not only occasions much additional resistance in the ascent, but, by rendering it unsafe to drive down at full speed, causes a loss of time in the descent also. Modern engineers consider it inadvisable in any case to exceed an inclination of 1 in 24, though there are hills at least twice as steep on some turnpike roads. The following table shows the effect of various inclinations in increasing the draught of a stage-coach at different velocities on the same description of road, as indicated by a dynamometer contrived by Mr. Macneil for experiments on the draught of carriages:—\*

Inclination.	Force required of		
	6 m. p. hour.	8 m. p. hour.	10 m. p. hour.
1 in 20	268 lbs.	296 lbs.	318 lbs.
1 .. 26	213 ..	219 ..	225 ..
1 .. 30	165 ..	196 ..	200 ..
1 .. 40	150 ..	166 ..	172 ..
1 .. 600	111 ..	120 ..	128 ..

It should always be borne in mind that the occurrence of one steep hill on a line of road affects the working of the whole line, as the number of horses required for ascending it must be used, although a portion of their power may be unemployed on the greater part of the road. The inconvenience of a steep inclination may be diminished by laying a stone tramway for the use of ascending vehicles; a measure which has been adopted with success on the Holyhead road, where, on a slope of about 1 in 20, the power required to draw a ton has been reduced by this means from 294 lbs. to 132 lbs.

In arranging the works necessary for obtaining the required level, the preference should be given to embankments; and, wherever it is practicable, the bed of the road should be elevated two feet above the natural level, for the sake of efficient drainage. Tunnels are very rarely introduced on common roads, being very costly, and, when of considerable length, inconvenient from their darkness. When the road is in an excavation, the side-slopes should never be steeper than two horizontal to one vertical, and it is desirable to have those on the south side three to one; because, though many materials will stand at steeper inclinations, it is essential to the preservation of the road, and the comfort of horses travelling upon it, that the sun and air should have free access to its surface. Where stone can be readily procured, the erection of walls at the bottom of the slopes gives a neat and finished appearance to the road, and prevents earth, which may be loosened from the sides, from falling into the side channels or drains. The Highbgate Archway road affords an example of the great difficulties that occasionally attend a deep excavation, owing to the accumulation of water; the remedy for which is described hereafter. Where embankments are required, strong fencing is especially necessary, to guard against the occurrence of accidents. Some of the roads formed by Telford are conducted across deep valleys by bridges or viaducts of great magnitude, in order to maintain the desired level without the inconvenience and expense of large earth embankments.

In old roads the bridges erected for the passage of rivers are frequently made much smaller than is advisable, so that

\* This useful instrument, which its ingenious inventor denominates a *Road Indicator*, is mounted in a light partition, and besides marking the draught at every ten or twenty yards, points out the distance ran, and the rates of acclivity or declivity on every part of the road. A full description of it is given in Parnell's 'Treatise on Roads.'

the level of the road is made too low, and the water is impeded by the contracted arches to such a degree as to occasion much damage during floods. Modern engineers, by adopting bolder dimensions for the bridges, and forming raised approaches, avoid these inconveniences, and secure their roads from the risk of obstruction by floods. The raising of the road wherever it passes through marshy or low land is a very necessary measure. Many old roads still in use are sunk several feet below the surface of the ground, because they have originally been exposed to the destructive action of water, and the materials thus softened have been ground into mud and cleared away, until, by the repetition of these operations, the roads have been converted into deep trenches, which are frequently flooded in winter. Of the extent to which this process has been occasionally suffered to go on, an idea may be formed from the statement of Edgeworth, that 'the stag, the hounds, and the horsemen have been known to leap over a loaded waggon in a hollow way, without any obstruction from the vehicle.'

In conducting a road through a mountainous district, in addition to numerous bridges for the purpose of crossing ravines (for which purpose suspension bridges have been occasionally applied, as in the passage of the Menai strait), embankments between retaining walls of stone, and walls to support the road along the face of a precipice, are frequently necessary. Some works of the latter character have excited much admiration. If the slope of a precipice be only six inches horizontal to a foot vertical, such a road may be formed by building a wall thirty feet high, based on steps cut into the rock, and cutting into the rock to the depth of ten feet on a level with the top of the wall, the space between which and the face of the precipice is filled in with earth or stone. By this means a platform twenty-five feet wide is obtained. Many works of this character have been executed by Telford and other engineers, in various parts of Scotland, in the Highland roads, and those forming the communication between Edinburgh and London; and others, the boldness of which commands universal admiration, occur in the great mountain-passes of the Simplon and Mont Cenis, which form imperishable monuments of the talent and energy of the engineers of Napoleon, by whom they were executed.

When the works are completed to the proper level for receiving the hard materials that form the surface of the road, the earth should be formed into the intended width and a nearly level surface, the footpath or paths being elevated a few inches above the bed of the carriage-way. Thirty feet is the ordinary width of the carriage-way, exclusive of footpaths, of the Holyhead road; but owing to the diminution of traffic since the opening of the London and Birmingham railway, a recent Report suggested the propriety of reducing the width, in most places, to twenty-four or twenty-five feet. This width may be more or less exceeded in the vicinity of large towns, according to the amount of traffic, but should be exactly adhered to in other situations, as uniformity in this particular greatly improves the appearance of a road, and also contributes to economy, both as to the land and materials, and the cost of maintenance. Some engineers recommend that the bed should be made convex, in the same degree as the finished surface of the road; but it is quite flat in the Holyhead road, by which means a greater depth of materials is allowed in the centre than at the sides of the road. Much has been said on the subject of the best form for the transverse section of a road. Formerly it was common to make it very convex, often to a degree that was highly dangerous, with the idea of throwing off water; but this notion is very fallacious, because if a road be allowed to wear into ruts, no degree of convexity that can be given is sufficient to keep it dry; while, if the surface be good, a very moderate slope is sufficient to carry off water, and a steep inclination will cause it to run with such velocity as to wear away the road materials. Another disadvantage of too great an inclination is, that, by throwing the weight of a carriage on one side, the vehicle itself is injured, and the overloaded wheels cut up the road more than necessary. Some have gone so far in opposition to this practice as to advocate perfectly flat or even concave roads, in favour of both of which much may be said; but the general practice of modern roadmakers is to make the surface slightly convex. In Telford's roads the convexity is such that the fall being half an inch at four feet from the sides, the fall being inches at nine



the metal by a pair of scales and a six-ounce weight; but a more usual test is an iron ring two inches and a half in diameter, attached to a handle, through which every stone should be small enough to pass. Some writers have recommended that one inch should be the maximum diameter, but it is only the hardest and toughest materials that will bear breaking so small without much waste. The pieces should be as nearly cubical as may be, and should on no account be broken on the surface of the road; nor is it well to do it on the heap, the best method being to break one or two pieces at once on a large block of hard stone, the pieces being held steady by the iron ring that serves as a gauge. A sitting posture is considered best for those engaged in breaking road-metal, an operation which, under the modern system of road-making, gives employment to a great number of hands. Attempts have been made to perform this operation by machinery, but mechanical contrivances have not been found equal to manual labour. Pronged shovels are made use of in lifting the broken stone into barrows and carts, as they save labour by entering the heap with less resistance than ordinary shovels, and also prevent the admixture of earth with the metal.

The depth of metal on a paved foundation should be not less than six inches, and it should be laid on in two or three distinct layers, carefully spread with broad shovels, and carriages should work on each till it is in some degree consolidated before another is laid over it. While the metalling is fresh, men should attend to rake in the ruts as fast as they are formed, and to pick off any large stones that may have previously escaped notice, as they are sure to work up to the surface. The sides of the road may be covered with the smaller portion of the metal, separated by a sieve with meshes of an inch square; and a layer of about an inch and a half of clean gravel is occasionally added over the whole surface in order to ease the draught while the road is new, though its effect on the road is rather injurious than otherwise, nothing being needed to bind the metal together. Rolling a road on which fresh materials have been laid is a measure of doubtful utility, the most effectual consolidation being produced by the working of carriages which are compelled to vary their tracks, and to run on the new metal, by placing wooden trestles across the road, and altering their position when necessary; the road is frequently raked as long as any loose stones remain.

Where the traffic is not sufficient to justify so expensive a mode of formation as that which has been described, good roads may be formed with broken stone only, increasing in thickness from six inches at the sides to twelve inches in the centre. If nothing better than gravel can be procured, Parnell recommends that a coat of four inches be laid on the prepared bed, and worked over till pretty firm; then a layer three inches thick, once screened, and finally three distinct layers of the gravel well riddled, and free from earth, clay, or stones exceeding an inch and a half diameter; the road, when completed, to be ten inches thick at the sides, and sixteen in the centre, where the strongest and best part of the gravel should be laid. The drainage must be particularly attended to in a gravel road. Among the inferior materials occasionally used is limestone burnt to a vitreous state; but, though formerly often used in districts where coal is abundant, it is not approved for carriage-ways by modern road-makers.

In completing a road it is necessary to form the side channels with care, and to provide against their being interfered with by branch or field roads. The footpath, which is usually about five feet wide, may be made of gravel or broken sandstone, and is required in the Holyhead-road specifications to be level with the centre of the road, which is six inches above the sides. For fencing, walls are preferred where stone is plentiful, as they occupy less space than hedges, and have a neat appearance. If the stone is of favourable shape, such walls may be built without mortar, except in the coping; but if on the side of an embankment, the walls should always be strongly built with mortar. A hedge-bank and ditch occupy a width of about eight feet in ordinary cases, and the young quicks are protected by post and rail fencing; but where timber is scarce, it is sometimes well to make the ditch and bank rather larger, so that the wooden railing may be dispensed with. In cuttings and some other situations a mound or bank without a hedge forms a convenient fence, and these, as well as hedge-banks, may be improved in appearance and durability by being swarded. All fences should be kept low, that they may not

exclude sun and wind; and for the same reason trees or buildings that overshadow the road should be removed when practicable. The situation of toll-gates must be regulated by circumstances, but it is very desirable to avoid placing them either on or at the bottom of a hill, an arrangement very liable to cause accidents. The gates, which, when single, may be fifteen feet, or, when double, without a centre-post, twenty-four to thirty feet wide, are usually painted white, that they may be readily seen at night. They should be well lighted, and supplied with comfortable toll-houses, which, on some of the modern roads, are erected in an ornamental style. Parnell advises the use of milestones of light-coloured stone, and of larger dimensions than usual; but cast-iron posts have been extensively used, and on some roads cast-iron tablets mounted on stone. A convenient arrangement is a stone or post with two tablets inclined towards the road, so that persons travelling in either direction see the distance of the town which they are approaching.

However well a metalled road may be made in the first instance, its preservation in a good state depends greatly on prompt and judicious repair. The mud that forms on the surface in wet weather should be scraped off and formed into heaps at the side (avoiding the side channels), until it is sufficiently dry for carting away; because, if left on the surface, it would while moist soften the road and cause it to break up, and after drying impede the running off of water from a subsequent shower. This operation has been usually performed by hand, but scraping-machines, patented by Messrs. Bourne and Harris, have been recently introduced with success, they being found to diminish the labour fully one-half. The winter season, from October to April, is considered the best time for the addition of fresh materials, which are laid on in thin coats, and should always be applied as soon as any hollow capable of retaining water is observed. For the purpose of keeping a supply of broken stone always at hand, depôts for holding about twenty-four cubic yards of metal are formed by the road-side, at intervals of a quarter of a mile or less, from which the stone is taken to the required spot in barrows. When laid on the road, according to Parnell, it is not necessary to pick up the old surface, as the new metal keeps the part under it wet and soft, and soon works in. Mc. Adam, however, recommends breaking up the surface of the road in every case where fresh stone is added.

*Stone and Iron Tramways.*—Though an improvement on ordinary pavement, this description of road may be considered as a link between metalled and paved roads, stone tracks having been occasionally applied to common roads, and with great benefit. Stone tramways consist of wheel-tracks formed of large blocks of stone, usually granite, the surface of which is made so smooth as to offer very little resistance to the rolling of the wheels, while the space between the tracks, being composed of broken stone, gravel, or rough pavement, affords secure footing for the horses. Iron tramways, in which cast or wrought iron plates are used instead of blocks of stone, have hitherto been very little used on ordinary roads, though their superior smoothness gives them a decided advantage, while their expense does not, as stated by Macneill, at all exceed that of granite. Iron tracks are sometimes made with a flat surface, but a slight concavity, as shown in the section of Woodhouse's rail in the article RAILWAY (p. 246), tends to keep the carriages more accurately in the right course, and is therefore an advantage when all the vehicles used on the tramway are nearly uniform in width. The granite blocks used for stone tramways are generally from three to six feet long, twelve to eighteen inches wide, and eight to twelve inches deep. Great care is necessary in bedding such large blocks, and the joints require nice adjustment. They are frequently laid end to end without any fitting into each other, but it has been proposed to dovetail the ends together, to insert a small stone as a dowel between two blocks, to use iron clamps, or to join the stones with oak tree-nails. The granite tracks used on some steep ascents in the Holyhead road are bedded on a pavement eight inches thick, packed and grouted, and a layer of three inches of broken stones not exceeding an inch and a half diameter; a thin stratum of gravel, well rolled, being placed last of all to receive the blocks. When they are laid, the centre and side spaces are filled up with ordinary road material to the level of the tracks; a row of common granite paving-stones, about six inches deep, five wide, and nine long, being laid along each side of the tracks to prevent loose materials working on to



them. Mr. Stevenson, in the 'Edinburgh Encyclopædia,' recommends the use of smaller stones, as being cheaper and less liable to injury from vibration than those of the usual size. The dimensions recommended by him are fourteen inches deep, eighteen inches wide at the base, twelve inches wide at the top, and six to nine inches long. The increased accuracy required in the numerous joints might probably counterbalance any advantage gained by the adoption of small stones.

The great saving of power effected by the use of tramways for ordinary carriages is shown by numerous experiments, some of which, tried on the granite tracks of the Commercial Road in London, proved that a well-made waggon will run with increasing velocity, by the force of gravity alone, down a mean slope of 1 in 155. On this road a loaded waggon weighing ten tons has been drawn with apparent ease by a single horse, up an ascent of 1 in 274, for a distance of about two miles. On an iron tramway laid in 1816 by the Forth and Clyde canal company at Port Dundas, near Glasgow, a horse has taken a load of three tons on a cart weighing nine cwt., up an acclivity of 1 in 15, without difficulty, though he could not proceed with it on a common causeway with an easy line of draught; and the carters agree that the horses take up three tons on the iron tracks as easily as they did twenty-four cwt. on the common causeway previously used.

In order to ascertain the comparative durability of different kinds of stone for tramways, and for paving generally, Mr. Walker tried some experiments on blocks laid in a toll gateway on the Commercial Road tramway, the results of which were as follows:—The blocks were eighteen inches wide and twelve deep, and were laid down in March, 1830; and the loss given in the table was ascertained after they had been in use seventeen months, in August, 1831.—

Description of Stone.	Loss of depth.	
	Absolute.	Comparative.
Guertsey . . . . .	·060 in.	1·000 in.
Herm* . . . . .	·075	1·190
Bullet . . . . .	·082	1·316
Blue Peterhead . . . . .	·131	2·080
Heyton . . . . .	·141	2·238
Red Aberdeen . . . . .	·159	2·524
Dartmoor . . . . .	·207	3·2·5
Blue Aberdeen . . . . .	·225	3·571

Stone tramways have been adopted in many street pavements where a great traffic is carried on, particularly in some of the narrow streets in the city of London, with much advantage; but their application to acclivities on ordinary roads has hitherto been more limited than their merits deserve. By their judicious introduction on a few steep inclinations, many hilly roads might, at a small expense, be made nearly equal to level lines; and it is probable that such a measure would tend, in an important degree, to enable turnpike-roads to meet the formidable rivalry of railways. In his report to the Holyhead-road Commissioners in 1839, Mr. Macneill strongly recommends the application of stone or iron tracks to several hills, and states that an iron tramway laid down along the whole length of the road would reduce the expense of horse labour fully one half. 'If,' he writes, 'a tramway were constructed of iron plates, the whole way from London to Birmingham, a coach carrying sixteen passengers might be drawn at the rate of ten miles an hour with only two horses, and one horse would be able to draw a post-chaise more easily than two now can, so that the expense of travelling might be reduced one half, and a similar reduction might be made in the charges for carrying goods. The expense of forming such a railway would be about 2500*l.* a mile, making the whole expense from London to Birmingham 271,000*l.*' In addition to the immediate advantages of such an improvement, it would remove one of the greatest obstacles to the successful use of steam locomotives on common roads.

**Pavements.**—The formation of paved roads on correct principles appears to have been well understood by the Romans, whose pavements show great care in their essential features, — a good foundation and accurate fitting of the stones. Some of the modern imitations of the Roman system in the street-pavements of Italy show the like attention to these important points, the paving stones being set in mortar on a concrete foundation with a degree of accuracy that has led some writers to designate these roads

\* Herm is an island adjoining Jersey.  
† A whinstone from Northumberland. All the rest are granites.

*horizontal walls.* In some instances the blocks of stone used are of considerable depth; but they are often thin, and, being of large dimensions, have more the character of flag-stones than of ordinary paving-blocks. At Naples and Florence, stones two feet square and six inches thick, laid diagonally across the road, and neatly set in Pozzolano mortar, are used; the surface being chipped where declivities or turnings occur, to prevent the slipping of horses, which become very sure-footed from habit. Occasionally, as at Milan, different kinds of paving are laid for the wheel-tracks and horse-path, so as to produce the effect of a stone tramway. These pavements have been recommended as models for imitation in paving the streets of London: but the durability with which they are constructed would form a disadvantage in a place where the pavement has to be frequently disturbed for the purpose of laying down or repairing water and gas-pipes, or cleansing the sewers; and it is probable that pavements which answer well for the light vehicles and limited traffic of many of the continental cities, would be found quite inadequate to bear the number of heavy carriages traversing the principal thoroughfares of the metropolis; of which some idea may be formed from the fact that upwards of 11,000 vehicles were observed to pass along King William Street, near London Bridge, on the 12th of August, 1840, between the hours of eight A.M. and eight P.M., being at the rate of more than fifteen per minute for twelve hours.

Another description of paved road, the origin of which is commonly referred to the Romans, is the *chaussée*, or roughly-paved causeway used in the principal highways of France and some other parts of the Continent. This kind of road has been much recommended for its durability when well made, but, unless laid with a degree of care that would render it too expensive for general adoption, it causes a very unpleasant and fatiguing jolting. In such roads the pavement usually covers only a part of the breadth of the road, leaving the sides available for the use of light carriages in dry weather; and it has been suggested, that where the width of the roadway would allow, it might prove advantageous to form, in all great roads, a track of pavement or hard broken stone for winter use, and another of inferior materials for the summer, both to save the wear of the hard road and increase the comfort of passengers. Such an arrangement is convenient in the principal approaches to great towns, where it is considered best to have the pavement at the sides, that carters may walk either on or near the footpaths, and that foot-passengers may not be incommoded by the dirt of the metalled road.

In Holland, pavements of brick, which are also probably derived from the practice of Roman engineers, are extensively used, not only for footpaths, but also for the passage of light vehicles, which run on them with great facility. The bricks used for this purpose are thin, and well bedded in lime.

Common stone pavements are, by most writers, divided into two classes: *rubble* causeway, in which the stones are of irregular shape, and very imperfectly dressed with the hammer; and *aisler* causeway, which is formed of stones of larger size accurately squared and dressed. In both kinds the excellence of the pavement depends greatly on the firmness and evenness of the bed, and the careful fitting of the stones to each other, which may be accomplished with very irregular stones by judicious selection. If one stone be left a little higher or lower than those adjoining it, or if it become so in consequence of defective bedding, the jolting of carriages in passing over the defective place will quickly damage the pavement; the wheels acting like a rammer in driving the depressed stones deeper into the earth, while the derangement of the lateral support that each stone should receive from those adjoining it, occasions the dislocation of the pavement to a considerable distance, and the consequent working up of the earth through the disturbed joints. Defective joints form another fruitful source of injury and inconvenience both to the pavement itself and to the vehicles jolted over it. If, as is often the case in inferior pavements, the edges of two adjoining stones do not meet with accuracy, narrow wheels will have a tendency to slip into the joint, and by doing so, to wear the edges of the stones, till, as may be frequently seen, the surface of each stone is worn into a convex form that renders the footing of horses insecure, and causes the motion of vehicles drawn rapidly over them to consist of a series of bounds or leaps from one stone to another, accompanied by a degree of

lateral slipping highly injurious to the carriage, while the irregular percussion produced tends greatly to the destruction of the pavement.

In order to procure a firm foundation, and to prevent earth from working up between the stones, it is advisable in the first instance to form a good carriage-way of gravel or broken stone, and to allow it to be used by carriages till consolidated, before laying the pavement. This plan is stated by Edgeworth, in his 'Essay on the Construction of Roads and Carriages,' 1817, to have been practised successfully by Major Taylor, of the Paving-Board, in some pavements in Dublin, and it is strongly advocated by more recent road-makers. Where broken stone is laid to a considerable depth, it should, as in the case of metalled roads, be applied in thin layers, each being separately worked into a compact state. The new pavement laid a few years since in Fleet Street affords an illustration of the necessity of this precaution, as the stones were well shaped, laid, and grouted, and the earth was removed to the depth of from twelve to eighteen inches, its place being supplied by broken stone; but the broken stone, being thrown in by cart-loads, and merely levelled, was not united into a compact mass, and therefore very soon gave way, causing the pavement to sink into hollows. In streets of very great traffic, it is a good plan to lay a sub-pavement of old or inferior stones, bedded on broken stone, as a foundation for the surface pavement, a measure which has been practised with advantage in Paris. The bed of the pavement should be formed into a slight convexity, the slopes being about two inches in ten feet. A thin coat of gravel or sand laid immediately under the paving blocks is of use in filling up slight irregularities in their shape, and enabling them to form a compact bed.

For the paving stones hard rectangular blocks of granite are preferred, though whinstone, limestone, and even freestone, may be used. Guernsey granite, as shown by the table in a previous column, appears to be the most durable, but it is more liable to become inconveniently smooth than some stones of inferior hardness. The stones may vary, according to the traffic, from six to ten inches deep, six to eighteen inches long, and four to eighteen inches wide; but it is very essential that the depth of all the blocks in one piece of pavement should be alike, and that where the width is unequal, the stones be so sorted that all used in one course are uniform in this particular. The accurate dressing of the stones is a point often too little attended to; and an injudicious mode of forming contracts for paving, in which the payment has been by the square yard of paving laid, has, in connection with the effect of competition in bringing prices below the remunerating point, led to the use of stones in which the base is smaller than the upper surface, and which, when laid, scarcely come in contact with each other except at their upper edges. In some pavements the stones are made smaller at the top than the bottom, the joints being filled up with stone-chips, concrete, or an asphaltic composition; and in those of the more common construction the sides of the stones are occasionally hollowed, so as to receive a small quantity of gravel or mortar, which serves as a kind of dowelling. Ramming the stones with a heavy wooden rammer is a practice that has been much recommended, and it is considered that a more efficient application of the process, by means of a ramming-machine, or *portable monkey*, would remove some of the defects arising from imperfect bedding; but when the stones are well laid, and bedded in strong mortar, as the best recent pavements are, a few blows with a wooden maul of about fourteen pounds weight are sufficient to fix them firmly in their place. Grouting with lime-water poured all over the pavement facilitates the binding of the whole together, and fills up the joints, so as to effectually prevent the working up of the substratum. The blocks are commonly laid in rows across the road, the joints in each row being different from those of the adjoining ones; but pavements of superior smoothness have been laid in courses stretching diagonally across the street, by which means all the joints are passed over by carriages with greater ease. This arrangement is particularly desirable at the intersection of streets, as it diminishes the risk of horses slipping. Longitudinal courses are objectionable on account of the tendency of narrow wheels to enter the joints. In paving steep inclinations, it is well to use narrow stones, on account of the number of cross joints; or, if large stones be used, to cut deep furrows across their surface, to afford secure footing. A plan of paving for such situations, which has been found

very effectual, is represented in the annexed diagram, in

which the stones are so inclined as to present a series of steps. The chief objection to this plan seems to be the jolting caused to carriages, which produces so deafening a noise that, in a recent instance, such a pavement was taken up at the request of the inhabitants of the street. Many patents have been procured for plans of forming stone pavements in which the pressure of carriages might be simultaneously distributed over several stones, by various contrivances for dovetailing and otherwise fitting the stones together; but such plans are generally too complicated, requiring an accuracy of formation that would be very expensive, owing to the hardness of the stone. Thin blocks of stone, bedded in asphalt, have been tried, and appear to make a good pavement.

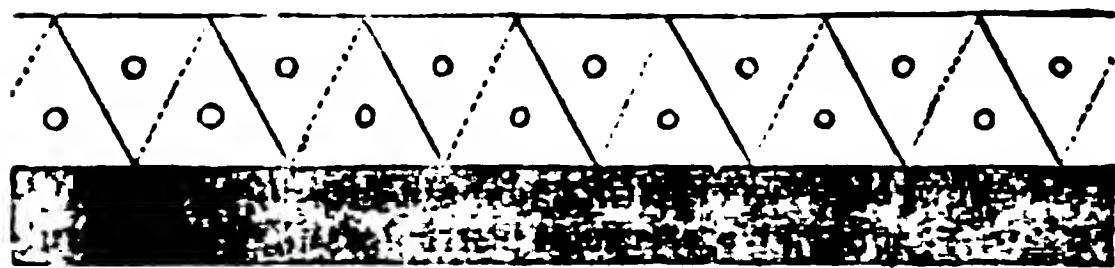
When completed, a thin coat of gravel spread over the surface is useful in diminishing the effect of the jolting of carriages on the new pavement. In case of taking up any part of a pavement to attend to water-pipes, &c., great care is necessary in relaying the part, in doing which it is well to apply some fresh broken stone to the bed, and to lay the paving stones without mortar, until the foundation is settled.

The serious defects of the common stone pavements have led to a variety of experiments on other methods of forming carriage-ways suitable for streets, of which the adoption of broken stone, or macadamised roads, has been the most general. Opinions differ widely as to the propriety of this measure, but an idea seems to be gaining ground that the comparative quietness of such a road, and its superior ease to passengers, are insufficient to counterbalance the increased draught of carriages, the dust of summer, the mud rapidly formed in wet weather, and the great expense of keeping in repair a metalled road when subjected to the constant wear of a busy town. The first cost of forming the broken-stone roads of Regent Street, Whitehall, and Palace Yard, extending to a total length of 2010 yards, and embracing 45,251 superficial square yards, was 6055*l.* 8*s.* 3*d.*, and the estimated value of the old pavement taken up and broken for the purpose was 6787*l.* 7*s.*, making a total of 12,842*l.* 15*s.* 3*d.*; and the cost of keeping them in repair for the year ending January 5, 1827, was 4003*l.* 18*s.* 4*d.*, besides 628*l.* 11*s.* for watering, making the total expense for the year 4632*l.* 9*s.* 4*d.*, or rather more than two shillings per superficial yard.

The enormous expense of maintaining some of the metalled roads in London has recently led to much attention being given to the construction of superior pavements, and various plans of paving with wood have been tried, with great promise of success. A very coarse kind of wooden road, consisting of rough logs laid close together across the track, is much used in North America, under the name of *corduroy roads*, but the wooden pavement, properly so called, seems to have been first used in Russia, and tried on a limited scale at Vienna, New York, and some other places within a few years. One of the earliest kinds used consists of blocks of fir or other wood cut into hexagonal cylinders, of six or eight inches diameter, and from eight to twelve or fifteen inches deep, and placed close together, with the grain vertically. The blocks are sometimes tarred, or may be kyanised; but even where no such precaution is used, the wear is very trifling, as the swelling of the wood from moisture makes the joints very tight and impervious to water. Such a pavement is very smooth when first laid, but, unless the foundation be very carefully prepared, it is liable to sink into hollows like the common stone pavement, owing to the want of cohesion between the individual blocks, a deficiency which it has been proposed to remedy by pegging or dowelling the pieces together, though their form is not very suitable for the purpose. Some specimens have been laid on a flooring of planks, to avoid this inconvenience. Of the numerous other plans proposed, but one has yet been tried on an extensive scale, and it appears likely, in point of smoothness, quietness, cleanliness, and



use of draught, to prove the best of metropolitan pavements. In it the blocks are sawn into a rhomboidal shape, the upper surface forming an angle of about  $63^\circ$  with the direction of the grain, by which the durability of an end section is in a great degree preserved, while the inclination of the sides causes each block to receive support from those adjoining it, and affords facilities for pinning the whole pavement together by pegs. The following diagram may serve to illustrate this ingenious arrangement, which is the invention of the Comte de Lisle.



The solid lines represent part of one course or transverse row of blocks, which all incline in one direction, each block having on one side two projecting pegs, and on the other two holes. The adjoining course is laid in like manner, but sloping in the opposite direction, as indicated by the dotted lines, by which disposition the two pegs on one side of a block enter two distinct blocks in the adjoining row, while the holes on the other side receive in like manner the pegs of two other blocks; so that each block is pinned to four others, besides receiving support from the adjoining blocks of its own course. Where this principle of construction is fully carried out, the whole pavement of a street becomes, as it were, one mass, being so pinned together that no block could be raised without breaking the dowels; but as it is necessary sometimes to disturb the pavement in order to get at the gas and water pipes, some specimens have been laid down in masses of twenty-four or thirty-six blocks, so united by iron clamps that the blocks thus connected together may be laid down and taken up, when necessary, at once. The pavement laid down on this plan in Oxford Street is all pinned together in the manner first described, and consists of blocks six inches deep laid on a well-formed concrete foundation.

As far as a judgment can be formed at present, wood pavements appear likely to prove exceedingly durable; and it is stated by Mr. Finlayson, who in 1825 suggested the adoption of wood for paving the streets of London, that a few blocks of wood placed vertically in a granite pavement were less reduced by twenty-five years' wear than the stone itself. The principal disadvantage of wood appears to be its becoming slippery in wet weather, to obviate which, in some instances, the upper edges of the hexagonal blocks have been bevelled, so as to form zigzag grooves when laid down; but the most effectual plan seems to be to cut straight grooves along the centre of each block, by which the stability of the joints is not at all affected.

Another description of road that has lately attracted much attention is that consisting of an asphaltic composition. Many attempts have been made to form roads of gravel and other materials united by animal oleaginous or gelatinous substances, or coal-tar, into a kind of concrete; but such attempts have seldom proved successful on a large scale. Mineral substances of similar character have been found more advantageous, and the native asphaltic procured near Seyssel, in the department of l'Ain, and some other places, has been found to produce, when mixed with a small portion of native bitumen, a substance admirably adapted for the formation of smooth roads, and a variety of other important purposes. Its application to carriage-ways has been in this country chiefly confined to court-yards, for which, as well as for terraces and footpaths, it is very suitable. The asphaltic mastic of Seyssel, as prepared for use, consists of ninety-three parts of native asphaltic reduced to powder, and seven parts of bitumen; the two being melted together, and a little fine gravel or sand stirred in with the mixture. The composition is ready for use when it simmers with a consistency similar to that of treacle, and it is spread while hot so as to form a coating about an inch thick upon a levelled foundation of concrete. The thickness of the asphaltic is regulated by slips of wood or iron, which are often so disposed as to divide the pavement into ornamental compartments, the asphaltic being made of various colours by the admixture of different kinds of sand or other substances. Where the ornamental character of the pavement forms a distinguishing feature, beautiful imitations of mosaic work

may be executed with asphaltic. The genuine asphaltic possesses a degree of elasticity that renders it exceedingly durable; but artificial compounds in imitation of it generally require too much bitumen, and are injuriously affected by great changes of temperature. Some experiments have been made, but, as far as the writer is aware, with very indifferent success, on the formation of carriage-ways with large blocks of asphaltic composition containing a considerable quantity of gravel or broken stone.

Foot-pavements of flagstones require very little remark. The curb-stones should be very hard, and firmly set in cement on a bed of gravel. They usually rise about six inches above the surface of the carriage-way, which may be made to abut immediately upon them, without the intervention of a gutter. Where gutters are introduced, those of cast-iron are to be preferred. The flagstones, which should never be less than two inches and a half thick, are commonly bedded in mortar on a layer of gravel; but sometimes, when there are no cellars underneath, are laid dry. The appearance of many of the new streets of London is greatly improved by the use of flagstones of extraordinary dimensions, extending the whole width of the pavement; and a similar appearance at much less cost may be obtained by the use of asphaltic. A slight degree of slope should be given to the pavement, to conduct water to the gutters, for which purpose a fall of one inch in ten feet is sufficient, while a steep inclination is objectionable from its danger in slippery weather.

Among the substitutes for common flagstones that have been recommended, may be mentioned slate, which appears to be very durable. Some pavements or floors of this material have been laid at the London Docks, where, among other advantages, it is found preferable to wood in point of cleanliness. Trackways of slate two inches thick are found strong enough to bear waggons or carts with four or five tons of goods; and some are laid of only half that thickness on an old wooden floor.

(A 'Treatise on Roads,' &c., by Sir Henry Parnell, of which a second edition was published in 1838, may be consulted with advantage by those desirous of obtaining further information on the theory and practice of road-making. The works of Mr. Adam, Edgeworth, and several others; and the various Parliamentary Reports relating to roads from the commencement of the present century, as well as those of the Holyhead-road Commissioners, also contain much valuable matter on this subject.)

It may be interesting to add a concise statement of the extent of turnpike and other roads in each of the counties of England and Wales, condensed from the Appendix to the 'Report of the Commissioners for inquiring into the State of the Roads in England and Wales,' 1840. Owing to the difficulty of obtaining complete returns from some districts, the statement can only be received as an approximation to accuracy; and this circumstance, combined with some difference in the kinds of road embraced in the returns of different years, must account for some discrepancies. The returns being given for two periods, with an interval of about twenty-five years, afford data for calculating the extension of the roads in each county; and the addition of a column, stating the area of the county in square miles, tends to show the proportion borne by the extent of the highways to that of the district. The columns giving the mileage for 1812-13-14 show the average of the returns for those years, a circumstance which must account for a want of agreement between the items and the totals. It must be observed also that paved streets are embraced with turnpikes in this statement, and not in that for 1839.

From the same document it appears that the average cost of maintaining the turnpike-roads, amounting to about 22,000 miles, has been, for the last five years, 959,544. per annum, or 45. per mile per annum, including the estimated value of the statute duty performed on them. Of this sum about 36. per mile has been expended on mere repairs and 9. per mile on improvements. The money expended on management is about 129,124. annually, being nearly 6. per mile, and raising the total annual expense to nearly 51. per mile. The number of trusts is about 1116, averaging 19 miles, 5 furlongs, 28 poles, and 1 yard each; the number of gates and side-bars about 7796, and of surveyors 1300. Of the parish highways, extending rather more than 104,770 miles, the average annual cost of maintenance, by highway rates, is about 117. 3s. per mile; and the number of parochial surveyors or waywardens about 20,000.



Table showing the number of miles of turnpike roads and other highways in England and Wales:—

COUNTY.	Average of 1812-13-14.		1833.		Area in Square Miles.
	Paved Streets and Turnpikes.	Other Highways.	Turnpikes.	Other Highways.	
	Miles.	Miles.	Miles.	Miles.	
Bedford . . . . .	163	667	215	715	463
Berks . . . . .	233	1,335	210	1,419	752
Buckingham . . . . .	211	1,287	196	1,445	738
Cambridge . . . . .	239	834	205	1,001	857
Chester . . . . .	506	1,602	531	2,357	1,052
Cornwall . . . . .	291	3,530	340	3,734	1,330
Cumberland . . . . .	167	1,834	383	2,015	1,523
Derby . . . . .	637	1,696	607	1,978	1,028
Devon . . . . .	776	5,936	968	6,898	2,585
Dorset . . . . .	308	1,696	475	1,761	1,006
Durham . . . . .	349	1,318	490	1,508	1,097
Essex . . . . .	320	2,813	282	3,113	1,533
Gloucester . . . . .	636	2,403	976	2,525	1,258
Hants . . . . .	497	3,044	621	3,199	1,625
Hereford . . . . .	456	1,195	505	1,374	863
Hertford . . . . .	195	1,336	230	1,475	630
Huntingdon . . . . .	139	357	125	378	372
Kent . . . . .	585	3,554	651	4,194	1,557
Lancaster . . . . .	739	2,977	739	3,523	1,766
Leicester . . . . .	340	1,401	367	1,597	806
Lincoln . . . . .	492	3,933	495	4,620	2,611
Middlesex . . . . .	304	666	173	675	282
Monmouth . . . . .	265	772	215	1,114	496
Norfolk . . . . .	373	4,384	348	4,501	2,024
Northampton . . . . .	354	1,547	413	1,638	1,016
Northumberland . . . . .	458	2,322	399	2,203	1,871
Nottingham . . . . .	312	1,330	335	1,412	837
Oxford . . . . .	303	1,133	325	1,177	756
Rutland . . . . .	63	245	68	267	149
Salop . . . . .	713	2,252	761	1,876	1,343
Somerset . . . . .	817	3,165	930	3,724	1,645
Stafford . . . . .	702	2,103	760	2,476	1,184
Suffolk . . . . .	322	2,962	281	3,235	1,515
Surrey . . . . .	248	1,508	282	1,416	759
Sussex . . . . .	558	2,333	678	2,368	1,466
Warwick . . . . .	431	1,813	463	1,814	897
Westmoreland . . . . .	194	738	210	809	762
Wilts . . . . .	589	2,263	628	2,336	1,367
Worcester . . . . .	443	1,409	391	1,426	723
York, E. Riding . . . . .	244	1,944		1,858	1,119
City and Ainsty . . . . .	—	—		142	86
N. Riding . . . . .	647	2,331	1,684	2,790	2,055
W. Riding . . . . .	946	4,054		4,674	2,576
<b>Total of England</b>	<b>17,500</b>	<b>86,100</b>	<b>18,955</b>	<b>94,760</b>	<b>50,380</b>
Anglesey . . . . .	26	471	110	483	271
Brecknock . . . . .	169	727	185	850	754
Cardigan . . . . .	141	687	222	836	675
Carmarthen . . . . .	356	1,158	507	1,440	974
Carnarvon . . . . .	116	552	160	668	544
Denbigh . . . . .	178	1,061	109	1,068	633
Flint . . . . .	139	413	229	463	244
Glamorgan . . . . .	292	1,174	591	1,277	792
Merioneth . . . . .	206	393	238	426	663
Montgomery . . . . .	356	961	299	824	839
Pembroke . . . . .	136	1,019	97	1,205	610
Radnor . . . . .	76	410	260	478	426
<b>Total of Wales</b>	<b>2,200</b>	<b>9,000</b>	<b>3,007</b>	<b>10,012</b>	<b>7,425</b>
<b>Total of England and Wales</b>	<b>19,700</b>	<b>95,100</b>	<b>21,962</b>	<b>104,772</b>	<b>57,805</b>

average length of each trust to be about three furlongs less than in England and Wales:—

County.	Miles.	County.	Miles.
Aberdeen . . . . .	232	Lanark . . . . .	374
Ayr . . . . .	486	Linlithgow . . . . .	17
Banff . . . . .	123	Nairn . . . . .	9
Berwick . . . . .	126	Peebles . . . . .	113
Clackmannan . . . . .	71	Perth . . . . .	225
Dumbarton . . . . .	57	Renfrew . . . . .	195
Dumfries . . . . .	251	Roxburgh . . . . .	193
Edinburgh . . . . .	273	Selkirk . . . . .	23
Elgin . . . . .	26	Stirling . . . . .	158
Forfar . . . . .	131	Wigton . . . . .	51
Haddington . . . . .	120		
Kincardine . . . . .	96	<b>Total . . . . .</b>	<b>3,666</b>
Kirkeudbright . . . . .	216		

ROANNE, a town in France, capital of an arrondissement in the department of Loire, 238 miles south-south-east from Paris by the road through Fontainebleau, Montargis, Nevers, and Moulins.

It is mentioned by Ptolemy, and in the Peutinger Table; its Latin name appears to have been variously written Rodumna and Roidumna; it belonged to the Segusiani. In the middle ages it gave name to a district, Roannais, but had sunk into insignificance at the beginning of the last century, from which commerce has since revived it.

The town stands in a tolerably fertile district on the left or west bank of the Loire, which here begins to be navigable up and down the stream; boats can descend from St. Rambert, more than 40 miles above Roanne, but they cannot ascend. The town has never been walled; the houses extend in every direction into the country, becoming less crowded as they diverge, and as they are not very lofty the place presents the aspect of a large village rather than of a town. The interior is well laid out, with wide and straight streets and well-built houses. Several of the genteel families of the surrounding district have fixed their residence at Roanne. There is a fine wooden bridge over the Loire, and a good quay along the river. The church is a very inferior building, but the college is handsome; and there are good inns, a fine hospital, a handsome theatre, and public baths.

The population, in 1831, was 8890 for the town, or 9260 for the whole commune; in 1836 it was 9910 for the commune. There are manufactures of woollen, cotton, and linen yarn or thread, woollen cloths, muslins, calicos, and other cottons, leather, glue, and earthenware; there are some dye-houses. The trade is considerable, being carried on not only by the Loire, but by the lateral canal to that river, which extends from Roanne to Digoin; it comprehends the manufactured goods of Lyon, which are sent here on their way to Paris, the coals of the coal field of St. Etienne, the wines and other produce of the neighbourhood and of other parts of the south of France, and the imports from the Levant. Some of the wines grown round the town are of fair quality, but the greater part are ordinary. Many boats are built here for carrying on this traffic.

The town has a college or high school, with a cabinet of natural philosophy attached to it, a public library, a subordinate court of justice, and some fiscal government offices.

The arrondissement has an area of 688 square miles, and comprehends 108 communes; it is divided into ten cantons or districts, each under a justice of the peace. The population, in 1831, was 121,817; in 1836 it was 124,871.

ROBBERY is theft aggravated by the circumstance of the property stolen being taken from the person, or whilst it is under the protection of the person, of the owner or other lawful possessor, either by violence or putting in fear. This offence appears to have been formerly confined to cases of actual violence to the person, but in later times it has been extended to constructive violence by putting in fear, and not only to cases where property has been taken or delivered under a threat of bodily violence to the party robbed or to some other person, but also where the fear has resulted from apprehension of violence to his habitation or to his property, or where it has been occasioned by threats of accusing the party of the commission of an infamous crime.

Robbery was formerly regarded not as an aggravation of the crime of theft, but as a distinct and substantial crime. Latterly however robbery has been treated as an aggravation of theft, and it has been held that if, upon the trial of an indictment for larceny, it appear that the taking

Respecting the roads of Scotland and Ireland there do not appear to be published data for an equally minute statement. The following account of the number of miles of turnpike roads in each county in Scotland, given on the authority of a paper presented to a Committee of the House of Lords in 1833, shows their total length to be 3666 miles, which, divided by 190 the number of trusts, indicates the

amounted to a robbery, the party may nevertheless be convicted of the larceny charged.

The stealing is said to be by violence when it is effected by doing any injury, however slight, to the person of the party robbed, or when the act of taking is accompanied by any degree of force for the purpose of overcoming resistance. A snatching or taking of property suddenly or unawares from the person without some actual injury to the person does not amount to robbery. If violence be used, it is sufficient to constitute robbery, although resorted to under the colour of executing legal process or of the exercise of some other lawful authority. It is not essential to the offence of robbery that the violence should have been at first used for the purpose of obtaining the property, provided the violence be unlawful and the property is yielded up, or permitted to be taken, in order to prevent further violence.

Stealing is considered to be effected by threat of violence to the person, when possession of the thing stolen is obtained by any threat, menace, or other act calculated to excite fear or apprehension of violence, present or future, to the person of the party threatened or of any other party in whose welfare the party to whom the threat is addressed may feel interested. It is immaterial whether the threat, &c. be direct or indirect, or whether conveyed by words, gestures, or signs, or whether made under pretence of lawful claim or of acting under legal process or other lawful authority, or of asking charity, or of making a purchase, or under any other pretence. The existence of actual fear in the mind of the party robbed is not material, provided the act of stealing be accompanied by such threats or other acts as are calculated to create the expectation that force will be used in case of resistance. Where no actual violence is employed, and the threats, &c. used do not create any apprehension of violence or expectation that force will be resorted to in case of resistance, or if such apprehension or expectation has ceased to exist at the time when the property is taken, the offence of robbery is not committed. If property be taken by violence or by threats, &c., it is robbery, although the owner may have voluntarily exposed himself to the attack for the purpose of apprehending the offender. (*Fourth Report of Commissioners on Criminal Law.*)

At common law, robbery was a felony punishable by death, without regard to the quantity or value of the property stolen. The offender however was entitled to benefit of clergy [BENEFIT OF CLERGY], until this advantage was taken away in cases of robbery, under different circumstances of aggravation, by several statutes.

The offender was liable to be punished at the suit of the king after a trial upon an indictment, and, in certain cases, when taken in the very act, upon a trial without indictment. The party robbed also was entitled to bring his criminal action or appeal [APPEAL] against the robber, for the purpose as well of punishing the offender as of obtaining restitution of the property stolen. If the appellee waged battle, the combat took place between the appellor and appellee in person, as no champions were allowed in appeals of robbery. Though the appellor was always bound to offer to prove the offence charged by his body, the appellee was not obliged to accept that mode of trial. Thus in the Pleas of gaol delivery at Shrewsbury, in October, 1224, we find this entry, 'Robert de Haddelég appeals Rogor de Hyberna, for that whereas on the day of St. James the apostle he was coming through Trumpeleg between Bruges (Bridgnorth) and Worcester, came the said Rogor and took him and bound him, and wickedly and in robbery, and against the king's peace, took from him 15 $\frac{1}{2}$ l of bread. And Rogor denies (defendit) the felony and robbery, and says that he did nothing against the king's peace, and he puts himself upon the township of Shrewsbury, where he resided two years, and upon the town of Bruges, and upon lawful men near Trumpeleg, for good and evil. And 16 men of Shrewsbury and 6 of Bruges with the men of the neighbourhood say upon their oath that they do not mistrust him of (non male credunt ei) of that robbery. Therefore let him be delivered; and let him go out of the lands of the lord the king unless he can find pledges. And he could not find them. Therefore let him go out. And he chose the port of Dover.' (*Placitorum Abbreviatio*, 104, b.)

The party robbed may without any formality retake his goods wherever he can find them, unless they have been waived or thrown away by the robber during his flight, or seized by the officer of the king or of the lord of the franchise, or sold in open market. [MARKET, p. 423.] But after

such waiver, seizure, or sale, the owner cannot retake them of his own authority. Where there has been no improper neglect to prosecute, the party will in general be entitled to his writ of restitution. This at common law could be obtained only upon the successful prosecution of a writ of appeal. But by 21 Hen. VIII., c. 11, the court before which a party is convicted of robbery or of larceny upon an indictment, is authorised to award writs of restitution for the money, goods, or chattels stolen, in like manner as though the felon or felons were attainted at the suit of the party in an appeal. Restitution of stolen goods, whether taken by robbery or by larceny, is now regulated by 7th and 8th Geo. IV., cap. 29, sect. 57. [RESTITUTION.] The party robbed cannot sue for the goods stolen or their value against the robber or any person who may have acquired the goods stolen from the robber, unless he has done all in his power to bring the offender to justice.

By the statute of Winton, passed in 1284, the inhabitants of hundreds in which robberies take place are made answerable for the value of the property stolen, if they have not taken the offenders within a certain time after the offence.

To entitle the party to this remedy he must, in his action against the hundred, show that he was robbed in the daytime or while there was sufficient light to distinguish a man's countenance, that he was robbed openly, as on the highway, or in a lane or wood, or some other open place, and not in a dwelling-house, which a man is expected to defend at his own peril, that he was robbed in the hundred named in the declaration, but whether in the vill or parish named, or in some other vill or parish, is not material, and, if robbed on a Sunday, that he was not travelling at the time. The statute passed in the reign of Char. II. for the better observance of that day having expressly enacted 'that if any person who shall travel on the Lord's day shall be then robbed, the hundred shall not be answerable for the robbery so committed.' The plaintiff is also bound to show that he has given certain notices, and has submitted himself to examination before a justice of the peace, as required by different statutes. (2 Saunders's *Reports*, 374; 4 Mann. and Ryl. 130; 9 Barn. and Cress., 134.) And by 22 Geo. II., c. 24, the hundred is not to be liable beyond 200l., unless the person or persons robbed shall at the time of the robbery be together in company, and be in number two at the least, to attest the truth of the robbery.

Under 7 Wm. IV. and 1 Vict., c. 87, s. 5-10, robbery is punishable by transportation for life or for any term of years not less than seven, or by imprisonment for any term not exceeding three years, and for any period of solitary confinement during such imprisonment not exceeding one month at a time, or three months in the space of one year, at the discretion of the court or judge, by or before whom the offender may be tried; but by sect. 4, where the robbery is effected by threatening to accuse the party of a infamous crime, the period of transportation is for life or for a term not less than 15 years. By the same statute, sect. 6, assaulting with intent to rob, and, by sect. 7, demanding any property of any person by menaces or by force, is made felony punishable by imprisonment not exceeding three years.

By the same statute, sect. 2, the punishment of death is imposed upon the offence of robbing any person, and at the time of or immediately after such robbery stabbing, cutting, or wounding any person.

Upon an indictment for robbery, as well as for any other felony which includes an assault upon the person, the jury are authorised by 7 Wm. IV. and 1 Vict., c. 85, sec. 11, to acquit of the felony, and to find a verdict of guilty of assault against the party indicted, if the evidence will warrant such finding; for which assault the party may be sentenced to imprisonment for any term not exceeding three years.

ROBBERY, in the Roman law, was called *Rapina*, and the remedy of the injured person was the *actio vi bonorum raptorum* against the robber, which was given by the *edictum*. Robbery was, in fact, a species of *Furtum*; for the definition of *furtum* was, 'a fraudulent carrying-off (contractus) of a moveable thing against the owner's consent.' The word 'fraudulent' comprehended the notion of a person carrying off the thing for the purpose of making it his own. *Rapina* only differed from *Furtum* in being effected by force.

*Furtum* was committed in various ways, besides by taking another person's property. A debtor committed *furtum*, if he fraudulently carried off a thing which he had pledged



to his creditor. It was *furtum* to use a thing that had been lent, for a different purpose from that for which it had been lent. *Furtum* was either *manifestum* or *nec manifestum*. It was *furtum manifestum* beyond all doubt when the thief was caught in the act; but there was a difference of opinion as to whether it was *furtum manifestum* or *nec manifestum* in a variety of cases. According to some writers, it was *furtum manifestum* if the thief was taken with the thing before he had reached the place to which he intended to carry it. *Furtum* which was not *manifestum* was *nec manifestum*. The Twelve Tables made the punishment of *furtum manifestum* a capital offence, that is, an offence the penalty for which affected a person's caput or status. The edict changed this into an *actio quadrupli*. The remedy in the case of *furtum nec manifestum*, which the Twelve Tables gave, was an *actio dupli*, which the edict retained. All persons could have the *actio furti* who had an interest in the preservation of the stolen thing; consequently others besides the owner might bring the action, a bailee for instance: and sometimes the owner could not bring it, as in the case of bailment, provided the bailee was a responsible person. If he was a responsible person, he was bound to make good the loss to the owner, and consequently could bring the action, and the owner could not. Condemnation in an *actio furti* was followed by *infamia*.

The owner of the thing might also bring his action for the recovery of the thing itself or its value.

The law of the Twelve Tables permitted a person to kill a thief who was detected in the act of theft in the night; and a thief might be killed in the day-time, if he defended himself with any weapon (*telum*). But the severity of the old civil law was gradually mitigated by the edict, and the offence of theft was, as already observed, only punishable by an action of *furtum*, and the consequent pecuniary penalties.

The *actio vi bonorum raptorum* originated in the civil wars of the later republican period, and its object was not so much to repress robbery as all acts of violence committed by bands of armed men. Accordingly its terms comprehended those who carried off any thing (*quid rapuerint*), or committed any damage to property (*damnum*) in armed bodies (*armati coactique*). It appears that under the empire, when order was established, the provision against armed men was not wanted, and the word *armati* seems to have been dropped from the edict. Still the edict was directed against *assemblages* of men, and it became of comparatively little use in the peaceful times of the empire. Accordingly the jurists were led to make the discovery that the edict applied to individuals as well as to bodies of men, and thus ultimately an action might be maintained under the edict against a single person who committed *damnum* or *rapina*. Finally, *damnum*, against which the edict was originally mainly directed, disappeared from the edict, as we observe in the Institutes and the Code, and the action was reduced simply to an *actio vi bonorum raptorum*.

The Roman law of *furtum* is stated in Gaius, iii. 183-209. The following references will be useful: *Dig.*, 47. tit. 2: *Inst.*, 4, tit. 1; Savigny, *Zeitschrift*, &c., vol. v.; *Ueber Cicero pro Tullio*, &c.; Dirksen, *Uebersicht der Zwölf Tafeln Fragmente*.

ROBERT I. of Normandie. [NORMANDIE.]

ROBERT II. of Normandie. [NORMANDIE.]

ROBERT, king of France, was elected king on the death of his brother Eudes, by that party of the French who rejected the claims of Charles le Simple. [CHARLES III.] He was recognised as king in an assembly of his partizans, held at Soissons (A.D. 922), and consecrated in the church of St. Remi, at Reims, by the archbishop of Sens. He fell in battle against his competitor Charles le Simple, near Soissons, 15th of June, 923, having reigned scarcely a year. He was grandfather to Hugues Capet, founder of the third or Capetian race of French kings.

ROBERT, king of France, surnamed *le Sage* (the wise), and *le Dévot* (the devout), was son of Hugues Capet, whom he succeeded on the throne, A.D. 996. He was born about A.D. 970, and had been twice crowned in the lifetime of his father; at Orléans, A.D. 988, and at Reims, A.D. 991. The character of Robert was devoid of shining qualities, but he was a prince of upright and peaceable disposition. Early in his reign France was afflicted by a scarcity of four years continuance, arising from the failure of the harvests, and the scarcity was followed by a pestilence, which again appeared in 1010, and a third time in 1030-33. These calamities are said to have reduced the population of France a third.

Robert was early embroiled with the church; he had married (A.D. 995) Berthe or Bertha, widow of Eudes, count of Blois, but there were some difficulties as to the lawfulness of the marriage, for which Pope Gregory V. refused a dispensation, and declared the marriage void. The king refused obedience, in consequence of which he was excommunicated; and it is said that under this terrible sentence his palace was deserted by all except two menials, who after every meal purified by fire the utensils employed at the royal table. Robert at length yielded; he put away Bertha (A.D. 998), and married Constance, daughter of the count of Toulouse, an imperious and vindictive woman, but one of the greatest beauties of her time. Robert and Constance may be compared in point of character to Henry VI. of England and his consort Margaret of Anjou.

In A.D. 1002, Robert engaged in a war to secure the succession of the duchy of Bourgogne, of which he was lawful heir; and, being supported by Richard, duke of Normandie, succeeded, after a struggle of thirteen years (A.D. 1002-15), in gaining possession of it. He bestowed it on his son Henry. In A.D. 1006 he marched to the assistance of the count of Flanders, one of his great vassals, attacked by the emperor Henry II., who was obliged to retire. Peace was concluded next year between the two princes.

Robert possessed a taste for music, and, prompted by this, as well as his devotional temper, frequently led the choir of St. Denis, and composed hymns for monastic use. He is charged with lavishing his treasure upon mendicants, conniving at thefts from his own person, and truckling to the fierce and cruel temper of his queen, who presumed so far on his tameness as to procure his favourite, Hugues de Beauvais, to be murdered in his presence.

Robert visited all the shrines in France, and went to Rome (A.D. 1019) to visit the tombs of the Apostles; perhaps also, as some have supposed, with the view of inducing the pope to annul his marriage with Constance, and to sanction his reunion with his first wife, Bertha.

He persecuted the Jews, and procured, in a council held, A.D. 1022, at Orléans, the condemnation of some priests charged with heresy, which was described as 'Gnosticism,' or 'Manicheism,' but the true character of which it is not easy now to ascertain. They were brought to the stake at Orléans, and Constance, with characteristic ferocity, struck out the eye of one of the sufferers, formerly her own confessor, as he passed her in the way to execution.

However Robert may have been led astray by the superstitious and persecuting spirit of the age, his moderation and love of peace were exemplary. He mediated between the duke of Normandie and the count of Chartres, who were engaged in hostilities, and obtained the confidence of the emperor Henry II., who visited him in his camp (A.D. 1023). On the death of this emperor, he refused, both for himself and his son, the crown of Italy, which was offered him by the malcontents of that country.

His eldest son, Hugues, to whom he had given the title of king (A.D. 1022), provoked by the cruelty of his mother, broke out into rebellion, but being taken and delivered up to the king, was pardoned. He died however soon after (A.D. 1026). Henry, his next son, was then associated with him in the royal title, in spite of the endeavours of Constance, who espoused the interest of Robert, the third son. Robert took up arms against his father, but his rebellion was suppressed. Shortly after quiet was restored King Robert died, at Melun (A.D. 1031), sincerely regretted, as it appears, by his subjects. 'While Robert was king,' said they, 'while he governed us, we have lived in security and have feared nobody.' He was buried at St. Denis.

ROBERT I., king of Scotland. [BRUCE, ROBERT; BANNOCKBURN.]

ROBERT II., king of Scotland, the first of the House of Stewart who reigned in that country, was born 2nd of March, 1316, and was the only child of Walter, the Stewart of Scotland, and his wife Marjory, daughter of King Robert Bruce, to whom he had been married the preceding year. All that is known of the House of Stewart previous to this date is, that a Walter, son of Alan, was Stewart or *Dupisfer* of Scotland in the reigns of David I. and Malcolm IV.; that he was succeeded in that high office by his son Alan; this Alan by his son Walter; Walter by his son Alexander, who was one of the regents appointed during the minority of Alexander III., and who, in 1263, commanded the Scottish army at the battle of Largs; Alexander, by his son James, who was regent after the death of Alexander III.



and died in 1309 at the age of sixty-six; and he, by his son Walter, the father of Robert II. This Walter was one of the commanders of the Scottish army at the battle of Bannockburn; and early in the following year, 1315, Bruce gave him in marriage his daughter and then only child Marjory, upon whom, provided she should marry with the consent of her father, or, after his death, with the consent of the majority of the community (or states) of the kingdom, the crown had been settled, failing the heirs male of her father and of his brother Edward, in a parliament held at Ayr on the 26th of April in that same year. Robert was the only issue of this marriage. Lord Hailes (*Annals of Scotland*, vol. ii., Appendix i.) has sufficiently refuted the tradition that Marjory was killed by being thrown from her horse when big with child, and that Robert was brought into the world by the Cæsarean operation; but it appears that she died either in giving birth to the infant or soon after her delivery. Her husband died 9th April, 1326, after having had another son, Sir John Stewart of Railstone, by a second marriage with a sister of Graham of Abercorn.

Bruce was succeeded by his son David II., born of a second marriage, 5th March, 1324; and his unfortunate reign—marked by a long minority and a succession of regencies, during which the kingdom was overrun by Edward Balliol and his ally Edward III., and David was obliged to make his escape to France, and after that by the defeat of Neville's Cross, when David was taken prisoner by the English—fills up the interval from 1329 to 1371. Robert, the Stewart, acted a principal part throughout this reign, and was as much distinguished by his personal merits and conduct as by his high rank. While yet only a youth of sixteen, he commanded the second division of the Scottish army at the decisive battle of Halidon, fought, and lost by the Scots, 19th July, 1333; and after that fatal day he was one of the first to uplift again the standard of the national independence. In 1334, he and the earl of Moray assumed the regency of the kingdom, and, although not formally invested with the government by any assembly of the states, were recognised by the people as entitled, in the infancy and exile of the king, to wield all the authority of the crown. Fordun's description of the Stewart at this time, as Lord Hailes translates the passage, is as follows:—'He was a comely youth, tall and robust, modest, liberal, gay, and courteous; and, for the innate sweetness of his disposition, generally beloved by true-hearted Scotsmen.' In a subsequent passage however he hints that his conduct as yet was not always regulated by absolute wisdom,—'qui tunc non magna regebatur sapientia.' On the earl of Moray being taken prisoner by the English the following year, the Stewart, in concert with the earl of Athol, concluded with Edward III., on the 18th of August, 1335, the treaty of Perth, which was in fact a submission, though upon honourable conditions, to the English king. After this we hear no more of the Stewart till 1338, when, upon the death of the regent, Sir Andrew Moray, we find him again appointed to that supreme office. His resumption of the government was soon followed by the expulsion of the English from all their strongholds to the north of the Forth, and his regency was terminated by the return of the king, on the 4th of May, 1341. In 1346, after the capture of the king at the battle of Neville's Cross, where he commanded the left wing of the Scottish army, in conjunction with the earl of March, the Stewart was again elected regent, or 'locum tenens serenissimi principis David,' &c., and he held this post till the release of David, in 1357, governing the country, it is affirmed, with remarkable prudence and ability in the difficult circumstances in which he was placed. In 1359 the earldom of Strathearn was conferred upon him by the king. When David, in 1363, astonished the nation by proposing to a parliament, held at Scone, that in the event of his dying without issue, Lionel, duke of Clarence, son of Edward III., should be chosen king, the Stewart, whose interests, as well as his patriotic prejudices, this project so nearly touched, was one of the foremost of those who adopted instant measures to defeat it. He entered into an association with the earls of March and Douglas, and with his own sons, and he even appears to have taken up arms with the avowed determination of driving the king from the throne, if he persisted in his purpose. David however found means, without making any formal concession, to put down this threatened resistance; and, upon a general amnesty being granted, the Stewart, on the 14th of May, 1363, renewed his oath of fealty, and entered into a bond to abstain from all such con-

federacies in time coming, on pain of forfeiting for ever all right and title to the crown, as well as to his private inheritances. Soon after this David, who had lost his first wife, Joanna, a daughter of Edward II., in the preceding year, contracted a second marriage with Margaret Logan; but she also bore him no children; indeed he had separated from her some time before his death, which took place on the 22nd of February, 1371.

Upon this event the states of the kingdom immediately assembled at Linlithgow; and after a slight opposition on the part of the earl of Douglas, who conceived that he had himself a claim to the vacant dignity, as representing the families both of Comyn and Balliol, the Stewart was unanimously declared king, by the title of Robert II. He was crowned at Scone, on the 26th of March, and next day, according to custom, received the homage of the bishops and barons, seated on the moot-hill there.

Robert II., when he thus succeeded to the throne, was somewhat peculiarly situated in regard to his domestic relations; and the point demands particular notice, inasmuch as a controversy has thence arisen on the question of the legitimacy of the Stuarts, which continued to be agitated, both among antiquaries and political writers, down to the middle of the last century. His first wife was Elizabeth, daughter of Sir Adam Mure, of Rowallan; but the family he had by her, consisting of four sons and six daughters, had all been born before their marriage. In ordinary circumstances a subsequent marriage might probably, in Scotland, even at this early date, have legitimized these children, at least in the eye of the church, although their right of civil succession, and especially of succession to the crown, might not have been in that way so certainly established, but there was a very awkward speciality in the present case. Robert and Elizabeth Mure had been living not only in concubinage, but in what the church considered incest, for they were related, it seems, in the fourth degree. Nay, to make matters worse, the Stewart, before his acquaintance with Elizabeth Mure, had been connected in the same way with Isabella Boutelier, who was related to her in the third degree; and this, according to the canonical doctrine, placed him in a relationship by affinity of the same, that is, of the third degree, to Elizabeth Mure. His marriage in any circumstances therefore with that lady, would have demanded a papal dispensation; but it was far from being universally admitted that even the authority of the pope could establish the legitimacy of children born in a connection which thus openly violated and set at defiance what was believed to be the divine law. It is obvious that a dispensation to persons within the prohibited degrees to marry is an exercise of prerogative on the part of the head of the church much inferior to the legitimization of the children already produced from an incestuous connection. So strongly in the present case does this appear to have been felt, that the pope's dispensation actually proceeds upon the monstrous supposition that Robert and his wife Elizabeth Mure, long as they had lived together, had been all the while ignorant of their relationship, and on that manifestly fictitious ground alone does his holiness profess to sanction their marriage, and to pronounce the legitimacy of their children. But the dispensation by no means satisfied the popular feeling of the time; and there is reason to believe that the supposed defect in the right of the reigning family materially contributed in exciting and sustaining some of the most formidable of the insurrectionary attempts which convulsed the Scottish kingdom in the course of the succeeding century. Robert, after the death of Elizabeth Mure, had married Euphemia Ross, a daughter of the earl of Ross, by whom he had two more sons and four daughters, also all born when he came to the crown. Thus circumstanced, in 1371, immediately after his accession, he got the states to pass an act recognising John, earl of Carrick, his eldest son by Elizabeth Mure, as his successor; and, still better to secure the rights of his first family, he procured, in 1373, another act expressly entailing the crown upon his heirs male of both families, and after them upon *his heirs whatsoever*. It is obvious that, whatever might be the force of this parliamentary settlement in securing the crown to Robert's heirs male by the sons of Elizabeth Mure, who were named in it, as soon as such heirs failed, the question would legally arise, who were his heirs whatsoever, or general? and if the papal legitimization of the first family should be set aside, then his heir whatsoever would have to be looked for among the descendants of one of his sons. — Writers by Euphe-

main Ross. Now, it so happened that such was the case on the death of James V., leaving only a daughter, Mary, in 1542. At this moment the heir-general of Robert II., on the supposition of his family by Elizabeth Mure being illegitimate, was the earl of Menteith, the lineal descendant of Euphemia Ross's eldest son, David earl of Strathearn; and it is a remarkable fact that in the early part of the seventeenth century the pretensions put forward on this ground by the then earl of Menteith, who was justice-general, and president of the Scottish privy council, occasioned no small uneasiness to Charles I., and brought down ruin upon himself. For the latest and also the most learned and acute discussion of this question, the reader is referred to 'Tracts, Legal and Historical, with other Antiquarian Matter, chiefly relative to Scotland,' by John Riddell, Esq., Advocate, 8vo., Edinburgh, 1835; dissertation iii., entitled 'Remarks upon the Law of Legitimation per Subsequens Matrimonium, the Nature of our Antient Canons, and the Question of the Legitimacy of the Stewarts,' pp. 156-211. Mr. Riddell, we may add, states that the undoubted representative of the earls of Menteith, and of the eldest son of Robert II. by his second wife, is the present Mr. Barclay Allanlyce of Ury, the head, we suppose, of the once famous Quaker family: a singular enough destination for the truest hereditary right to the sceptre of Robert Bruce.

A truce for fourteen years had been concluded with England two years before the death of the late king; and as long as Edward III. lived, the two countries remained at peace. In 1377 however, immediately after the accession of Richard II., a war arose out of what appears to have been at first a private quarrel between the English garrison at Roxburgh and the earl of March. Hostilities continued, with a few short interruptions, till November, 1380, when a truce for twelve months was arranged, which was afterwards extended to the summer of 1383. In 1384 however, the war broke out again with more violence than ever, the Scots being now assisted by a body of French auxiliaries, who arrived in May, 1385, under the command of Jean de Vienne, admiral of France. In the summer of that year, while the young English king led his army in person into the north, laying waste the country and burning every town and village he came to in his progress [RICHARD II.], a force of Scots and French, entering England by the western marches, ravaged Cumberland and laid siege to Carlisle, but withdrew when the enemy returned southwards, without having effected an entry into that town. Soon after this, the French, who had found the Scots and everything in Scotland very little to their mind, and had also made themselves cordially disliked by the people they came to assist, or more truly to make use of for their own purposes, returned home, though not till they had agreed to pay the expense of their maintenance, and had been forced to leave their leader Vienne as a hostage for the performance of that engagement—a conclusion of the business which has drawn much obloquy upon the Scots from those who have not considered the real object of the French in this expedition, which was certainly much more to annoy the English than to benefit the Scots. A truce for another year followed the departure of the foreigners; but the fighting was renewed in 1387. That year the town of Carlingford in Ireland was plundered and burned by a force under the command of William Douglas, recently created Lord Nithsdale, and married to one of the king's daughters; and in 1388 the famous battle of Otterbourne, or Chevy Chase, was gained from the Percies, though at the expense of his own life, by the earl of Douglas. [RICHARD II.] By this time however the reins of government had nearly dropped from the hands of king Robert. Froissart tells us that, being unfitted by his years and broken health for going out any more to war, he was no longer consulted in public affairs by the nobles, by whom and also by the nation in general the king's second surviving son, Robert, earl of Fife (afterwards duke of Albany), was now looked upon as the true ruler of the country. In 1389 indeed, the earl of Fife was formally recognised as governor of the kingdom by an assembly of the estates held at Edinburgh. After this the old king appears to have lived almost entirely on his ancestral estate in Ayrshire, where indeed he had been much in the habit of secluding himself for some years previous. It was probably now, in his old age, that his originally engaging personal appearance was deformed by the breaking out of an inflammation in his eyelids, from which he derived his popular designation of *Blear-eye*. The fable about

his birth makes him to have been wounded in one of his eyes by the surgeon who cut him from his mother's side.

The war with England was prosecuted by the regent for some months with considerable vigour; but before any action of importance had taken place, hostilities were terminated for the present, in June, 1389, by a truce concluded between France and England for three years, in which the allies of both powers were comprehended. The country was therefore at peace when Robert II. died, after a short illness, at his castle of Dundonald in Kyle, on the 19th of April, 1390.

Besides his six sons and ten daughters by his two wives, this first of the royal Stewarts had a numerous illegitimate progeny by various other women. His six lawfully begotten daughters married into the families of the earl of March, Lyon of Glamis (now earls of Strathmore), Hay of Errol (now earls of Errol and earls of Kinnoull), Macdonald of the Isles, Douglas of Nithsdale, Lindsay of Glenesk, the earl of Douglas, Keith earl Marischal, Logan, and Swinton. From six of his illegitimate sons the Stuarts of Bute, Cairney, and other families of that name deduce their descent. Robert II. was succeeded by his eldest son Robert III.

ROBERT III., king of Scotland, the eldest son of Robert II., relinquished his original name of John on succeeding to the crown, on account, it is said, of a popular superstition of his countrymen which regarded that name as unlucky or ominous. But if so, it is rather strange that the heir apparent should have ever been so christened. He was known throughout the preceding reign by the title of the earl of Carriek, a dignity which had been bestowed upon him by King David II. Before acquiring that dignity he appears to have been designated the lord of Kyle. He was probably born before the year 1340, so that he was past fifty when he came to the throne, on the death of his father, in 1390. It is known that he had been married at least since the year 1367, to Annabella Drummond, a daughter of Sir John Drummond of Stobhall. He had been lamed in his youth by a kick from a horse; and this accident, combined with his mild and pacific disposition, of which perhaps it was in part the cause, made him be regarded, both before he became king and afterwards, with feelings of something very like contempt by the generality of his countrymen.

The coronation of Robert III. took place at Scone on the 14th of August, 1390. No events of any note mark the first eight or nine years of the reign, during the whole of which the king's brother, the Earl of Fife (who was in 1398 created Duke of Albany), continued to retain the management of public affairs, and even, according to some authorities, the title of governor or regent. [ROBERT II.] The truce which had been made with England in 1389, was kept up by various continuations throughout the reign of the English king Richard II. But war broke out again on the accession of Henry IV., in 1399; France, as usual, exciting the Scots to harass England by predatory expeditions across the borders, which could only end in drawing down signal vengeance upon themselves. In August of the following year, accordingly, Henry entered Scotland at the head of a powerful army, and advanced as far as Edinburgh, which was however successfully defended by the king's eldest son, the duke of Rothsay; and Henry returned home after having received the submission of various towns and villages through which he passed, but without having given the country cause to remember his visit further than by this mere demonstration of his power. In the following year however Henry Percy (Hotspur) made a more destructive inroad as far as to Preston in East Lothian. On this occasion Percy was joined by the Scottish Earl of March, who had recently thrown up his allegiance and gone over to the English king, in a fury of revenge provoked by the ill usage he held himself to have received from the Duke of Rothsay, who, after having been affianced to his daughter, had actually married a daughter of the Earl of Douglas. The following year, 1402, is memorable for the tragical catastrophe of Rothsay, who, at the instigation of his uncle Albany, the friend of March, was, on the pretence of restraining or punishing his dissoluteness, seized under an order professing to be signed by his father, and confined first in the castle of St. Andrews, and then in that of Falkland, where he is believed to have been left to perish of famine. He was only in his twenty-fourth year when he thus fell a victim, in all probability, to the dark ambition of his kinsman. A few weeks after the prince's death, a pardon or remission in very ample terms for any concern



he might have had in this affair was granted by the king to Albany; and has been published by Lord Hailes in chapter vi of his 'Remarks on the History of Scotland,' Edinburgh, 1772. In this remarkable paper it is stated that Albany admitted the capture and arrest of the prince, but justified what he had done by reasons which the king did not then hold it expedient to publish to the world. No express denial of the fact of the murder is ventured upon; it is merely recited that the prince departed this life in his prison at Falkland, through divine providence, and not otherwise—'ubi ab hac luce, divina providentia, et non aliter, migrasse dignoscitur.' 'The reader,' observes Hailes, 'will determine as to the import of this phrase. If by it a natural death was intended, the circumlocution seems strange and affected.' It ought to be added that Archibald, the young earl of Douglas, the brother-in-law of Rothsay, who had acted throughout the affair along with Albany, was equally charged by the voice of common fame with the murder, and was included in the same acquittal or indemnity. It is conjectured that Rothsay had made the proud baron his enemy by his infidelity to or neglect of his sister.

This same year, on the 22nd of June, the Scots, commanded by Patrick Hepburn of Hales, were defeated with great loss, at West Nisbet in the Merse, by the English under the conduct of the Earl of Northumberland and the renegade Earl of March; and on the 14th of September following the Earl of Douglas received a still more disastrous discomfiture from the Lord Henry Percy at Homilton Hill in Northumberland. When immediately after this the Percies rose in rebellion, the Duke of Albany put himself at the head of a numerous force and set out for the south with the design of taking advantage of the embarrassing circumstances of the English king; but the news of Henry's victory at Shrewsbury turned him back before he had got across the border. In the course of the two following years several attempts were made to arrange a peace, or long truce, between the two countries, but without success. Hostilities however had been for a considerable time suspended by these negociations, when King Robert, now awakened to a strong suspicion of the designs of his brother Albany, resolved to send his only surviving son James, styled earl of Carrick, to France for safety; and the prince, then in his eleventh year, was on the 30th of March, 1405, captured at sea by an English vessel on his way to that country. [JAMES I.] His detention by King Henry is believed to have broken the heart of his father, who expired at the castle of Rothsay in Bute, on the 4th of April, 1406. He was succeeded by his son, James I.

ROBERT, King of Naples. [SICILIES, Two.]

ROBERT GUISCARD. [NAPLES.]

ROBERT OF GLOUCESTER is supposed to have been a monk in the abbey there, but of his personal history nothing whatever is certainly known. It may however be collected, from a passage in his work, that he was living at the time of the battle of Evesham, and he seems to have lived not very long after that event, as the history of English affairs which he has left us ends before the beginning of the reign of Edward I.

This history is the only writing that is attributed to him, and is, in more points of view than one, among the most curious and valuable writings of the middle period that have come down to us. It is a history of English affairs from the beginning, including the pictures of Geoffrey of Monmouth, and ending with the death of Sir Henry of Almaine, valuable in the latter portions for the facts which it contains, whether peculiar to itself or correlative with the statements of other chroniclers; and abounding throughout with anecdotes or minor historical circumstances peculiar to itself, and sometimes of an interesting if not useful nature.

It is in the vernacular language of the time; that is, in the language in which we find the Anglo-Saxon passing into the language of Chaucer and Wicliffe, this work and the similar work of Robert of Bonne being the best specimens which remain of the language. It is in verse, and may stand therefore as a specimen of the poetry of the time. It consists of more than ten thousand lines.

The work was popular in the middle ages, as appears by the number of manuscripts that still exist of it. The principal are the Bodleian, the Cottonian, and the Harleian. There is one in the library of the Herald's College. There are slight variations in the text of each, and that at the Herald's

College appears to have had the language modernized by some early copyist. Little regard was paid to Robert by the persons who, in the reign of Elizabeth, collected and printed the manuscripts of the best English chroniclers, though Camden, in his 'Britannia,' and still more frequently in his 'Remains,' has citations from him. Weever, in his 'Antient Funeral Monuments,' has many quotations from him; and Selden quotes him on several occasions. The work was given at large to the public in 1724, by Hearne, in two octavo volumes, of which there was a reprint in 1810.

ROBERT (GROSSETESTE), bishop of Lincoln, a very eminent scholar and prelate in the early years of the reign of Henry III. The exact time and the place of his birth and the family from which he sprung, are alike lost in the obscurity of those remote times; but it may be calculated from the dates ascertained of other events in his life, that he was born about the year 1175. He studied at Oxford, and like most of the very eminent of the English theologians of that period, he went from thence to Paris. He there applied himself to the study of the Hebrew and Greek languages, each of which he attained the mastery, and distinguished himself by his attainments in the whole course of study presented to the students in that learned university. He returned to England skilled not only in the five languages, English, French, Latin, Greek, and Hebrew, but skilled also in logic and philosophy, divinity and the Scriptures, and possessed also a knowledge of medicine and ecclesiastical law. There is no exaggeration in this, for many of his writings have descended to our time, which prove the statement, to a considerable extent at least. We may refer particularly to his numerous treatises in natural philosophy, which it will not be expected of us to describe individually, as the titles, with little more respecting them, fill four quarto pages of Dr. Pegge's Life of him (4to., 1793, p. 278-283).

When he returned to England, he settled at Oxford, where he delivered lectures. There is extant a letter of Giraldus Cambrensis to the bishop of Hereford, recommending Grosseteste to his notice, but the bishop died soon after, that little advantage can have arisen from it. He found however a very efficient patron in another prelate, namely, Hugh de Wells, bishop of Lincoln, who, as a first mark of his favour, gave him the prebend of Clifton in the church of Lincoln. He had also several archdeaconries, and Chester, Northampton, and Leicester, and in 1235 he succeeded his patron in the bishopric of Lincoln, then a diocese of immense extent. This dignity he held for eighteen years, dying in 1253.

Bishop Grosseteste made the power which his acknowledged and extraordinary attainments gave him, subservient to the accomplishment of important public objects. He was a great reformer of his diocese, a vigilant superintendent of his clergy, a maintainer of order among them and in all ecclesiastical affairs. If one of the great earls or barons offended, he did not scruple to assert at once the right he possessed to correct the abuse, of which an instance is related in his calling the earl of Warren to account for irregular religious solemnizations. He stood up against the king when he would interfere with the rights of the clergy, who formed in those times the strongest part of the opposition to the will of kings, who, if there had been no clergy, would have been almost absolute; and he opposed with equal firmness and success the pope, when he would support antient abuses or introduce new to the injury of the English clergy or people. In short he can hardly be regarded in any other light than one of the great benefactors to the English church and nation in the discharge of his political duties as a bishop, and he was one of the lights of his age by the lectures which he delivered and the books which he wrote.

His attainments in natural science gained for him the reputation of being a magician and a sorcerer, and many fables gathered about his name.

Many of his writings have been printed, and many remain in manuscript, and are found in most of the great libraries of Europe. An ample list of these is given in Dr. Pegge's work before referred to; in which work may be found critical inquiries into all the particulars of his life, and a great mass of curious information respecting the state of ecclesiastical affairs in England in the first half of the thirteenth century.

ROBERT, LEOPOLD, a modern French artist of great and deserved celebrity, was born at Chaux-le-Fonds, in the canton of Neuchâtel, in 1787. He intended to bring him up to his own trade, but he was prevented by the death of a watch-

maker, but yielding to the boy's decided inclination for the arts, sent him to Paris to study engraving under Girardet, an artist known by his print of the Transfiguration, after Raphael. His progress was so rapid, that in 1812 he obtained the second grand prize at the Ecole des Beaux-Arts, after which he began to study painting in the school of David. He then proceeded to Italy, and, renouncing engraving altogether, devoted himself entirely to his pencil, leading a life of solitude and privation, without either patrons or friends. But though his enthusiasm for his art was great, it was marked rather by severe application than by that promptitude which is generally supposed to characterise genius. Though he did much, he executed few productions, being not only remarkably slow with his pencil, but in the habit of destroying or laying aside picture after picture until he could satisfy himself with the subject that he had commenced. He is said to have thus spent between three and four years on a single picture; for instance, that of the 'Reapers,' which excited so much admiration when first exhibited at Paris in 1831. In that piece, in the 'Neapolitan Improvisatore,' the 'Madonna dell' Arco,' and similar subjects, he succeeded in delineating Italian life and character in the happiest manner, with perfect fidelity, but also with a touching refinement and grace, at the same time without any of that affectation which the French schools are apt to mistake for refinement. His last work was his 'Venetian Fishermen,' a picture that has served to raise his name as that of the greatest artist of his age in the peculiar walk which he had chosen. The general admiration which it excited when exhibited at Paris, was however mingled with mournful regret at the fate of the artist himself; for he had previously put an end to his life at Venice, where he had resided several years, and where he drowned himself, March 20th, 1835, in his 38th year.

**ROBERT, HUBERT**, an artist, celebrated for his admirable architectural compositions and subjects of that class, was born at Paris, in 1733.

On quitting school, Robert applied himself assiduously to his studies. In 1753 he set out for Rome, and spent twelve years in that city, occupied not merely in making drawings and views of nearly all the numerous architectural monuments, but studying their character completely. Thoroughly impressed with the poetry of such subjects, he enabled others to feel it likewise, by the peculiar charm with which he invested them and by his felicitous treatment, so different from that whose chief merit consists in literal exactness and cold correctness. On his return to Paris, he was immediately elected by the Academy, and his reputation became established as a master-genius, — one whose productions formed an epoch in that department of the art which he had selected.

Among his numerous works are many chefs-d'œuvre of first-rate excellence. Two of the most remarkable for the singularity of the idea are those representing the *Muse Napoleon*, the one in all its pride and pomp, and the other, an architectural wreck, as it may perhaps present itself to the eye after the lapse of centuries.

Robert was a true artist, an enthusiast in his profession. He was indeed one of those fortunate persons whose existence seems to form an exception from the common lot of mortals; happy in himself, happy in his union with a most amiable woman, possessing a source of constant enjoyment in his art, his life passed in one uninterrupted tenor; in a calm, undisturbed even by the stormy period of the Revolution. Nor was he less happy at its close, for he died almost without a struggle, and with pencil in his hand, April 15, 1808, at the age of seventy-six.

**ROBERTSON, WILLIAM**, was the son of a clergyman who for some time had the congregation in the old chapel of London Wall, and afterwards was one of the ministers of Edinburgh, where Dr. Robertson was born in 1721. His mother was daughter of Pitcairn of Dregban. In 1743 he was presented to the living of Gladmuir in East Lothian. He distinguished himself as a preacher, and also as one of the most powerful speakers and most eminent leaders in the General Assembly of the Church of Scotland. In addition to his professional pursuits, he applied himself to historical studies, and in 1759 published his 'History of Scotland during the reigns of Mary and of King James VI. till his accession to the crown of England, with a Review of the Scottish History previous to that period, and an Appendix containing original Papers,' 2 vols. 4to., 1759. The work was very well received,

and went through numerous editions in the author's lifetime. In 1761 Dr. Robertson was made one of the king's chaplains, and in 1762 he was appointed Principal of the university of Edinburgh. Two years after he was made historiographer to his majesty for Scotland, with a salary of 200*l.* In 1769 he published his 'History of Charles V.,' in 3 vols. 4to., a work which raised his reputation still higher, and which, from the general interest belonging to the subject, was very popular; it was immediately translated into several languages. The introductory part consists of an able sketch of the political and social state of Europe at the time of the accession of Charles V., a most important period which forms the connection between the middle ages and the history of modern European society and politics. This part of the work has been deservedly admired for the comprehensiveness of its views, for clearness of exposition, and graphic power; but the narrative of the reign and age of Charles is his master-piece. For his 'History of America,' 2 vols. 4to., 1777, Robertson obtained, through several friends, much valuable information from the Spanish and other archives. In 1785 he published some valuable 'Additions and Corrections to the former Editions of the History of Scotland.' In one of these additions, after saying that the licentious conduct of the clergy previous to the Reformation, a conduct so much in opposition to their vows of celibacy and their assumption of superior holiness, was perhaps the first thing that excited suspicion as to the truth of the doctrines which they taught, he justly observes that when the Reformation had gained the ascendancy in various states, 'the form of ecclesiastical polity which was introduced in those states was modelled in some measure upon that of the civil government, as it had already happened on the first establishment of Christianity in the Roman empire. Thus the episcopal form was retained in England, in the kingdoms of Sweden and Denmark, and in some parts of Germany, as most consistent with the spirit of monarchy; whilst in Switzerland and the Netherlands the principle of equality was established, as being more suitable to the spirit of a republic.'

His celebrity as an author, and the powers which he displayed as a party chief in the church, where his influence was unbounded, gave rise to a proposition from the court, at the end of George II.'s reign, having for its object his promotion to the dignities of the English church. This (says his biographer, *Dugald Stewart*) met with such a repulse as effectually prevented a repetition of the attempt.

In 1791 Dr. Robertson published an 'Historical Disquisition concerning the Knowledge which the Antients had of India, and the progress of Trade with that country previous to the Discovery of the Cape of Good Hope.' This agreeable and well written essay is now nearly superseded by more recent works.

Dr. Robertson died at Grange House, near Edinburgh, in June, 1793. He is justly reckoned among the best British historical writers. His style is easy and flowing, his language correct, his opinions enlightened and sober; his investigation most diligent, and his expressions temperate. Hume, who was his intimate friend notwithstanding the difference of their opinions, greatly extolled Robertson's 'History of Scotland,' and Gibbon has borne ample testimony both to his accuracy and his style.

The works of Robertson have been lately published together in French, 'Œuvres complètes de W. Robertson, précédées d'une Notice par J. A. C. Buchot,' 2 vols. large 8vo., Paris, 1837.

**ROBERVAL**, a French mathematician, whose proper name was **GILES PERSONIER**. He was born in 1602, at a place called Roberval in the diocese of Beauvais, and having completed an extensive course of study, he came, in 1627, to Paris, where he connected himself with Père Mersenne and other learned men of the age, among whom his talents soon acquired for him considerable reputation. He was chosen professor of mathematics in the college of Gervais, which had been founded by Ramus at Paris, and, together with this appointment, he was allowed to hold, after the death of Morin, the chair of mathematics at the college of France.

The *Method of Indivisibles*, which forms a link between the antient geometry and the fluxionary or differential calculus, had been (1635) made public in Italy by Cavalleri, who is always considered as its inventor. In a letter to Torricelli however (1644), Roberval states that he himself had long before that time discovered a similar method of investigating propositions; and he adds, that he kept his



processes to himself, in order that he might have a superiority over his rivals in solving such problems as were proposed to them. The statement may be correct, but if so, it happened that the French mathematician, by his reserve, like many others in similar circumstances, lost the honour which he might have obtained; a just punishment, observes Montucla, for those who, from such unworthy motives, make a mystery of their discoveries. At the end of the treatise of Roberval on this subject, there is explained a method of finding the areas of spaces comprehended between curve-lines of indefinite length, and it may be that the credit of the discovery is due to him, though it is right to observe that the investigation of such areas had been made in England by James Gregory and Dr. Barrow before the publication of Roberval's work. Curves with infinite branches, and which admit of an expression for the area between them, were called Robervallian lines by Torricelli.

Roberval discovered an ingenious method of determining the direction of a tangent at any point of a curve-line by the rule for the composition of forces or motions; but he applied it only to the conic sections in which the component forces are supposed to act in the directions of lines drawn from the point in the curve to the foci. It appears that Torricelli laid claim to the first discovery of the method, which he asserts that he had made in 1644, but Roberval states, in a letter to the Italian philosopher, that he was acquainted with it in 1636, and that in 1640 he had communicated it to Fermat.

As early as the year 1616, P. Mersenne suggested the idea of the cycloid, and having made some fruitless attempts to find its area, he proposed the subject to Roberval in 1628; the latter, not succeeding immediately, abandoned the research, and apparently thought nothing of it during about ten years. At the end of that time, the question being revived, he resumed the inquiry with the advantage of greater experience, and fortunately discovered a method by which the area might be determined. Descartes afterwards proposed to Roberval and Fermat to determine the position of a tangent to the cycloid, and the latter soon resolved the problem, but the former appears to have failed, or to have succeeded with difficulty, and only after many trials. He subsequently however discovered the rules for finding the volumes of the solids formed by the revolution of a cycloid about its base and about its axis.

In 1646, Descartes, Roberval, and Huyghens attempted at the same time to investigate the duration of the oscillations made by planes and solids moving about an axis; and here Roberval appears to have been more successful than his competitors, though the state of science was not then sufficiently advanced to allow any of them to attain a solution which should be applicable to every kind of vibrating body.

None of Roberval's works were printed during his life, except a treatise on Statics, which was inserted by Mersenne in his 'Harmonie Universelle.' The others were published by his friend the Abbé Galois, in 1693, among the mathematical and physical works in the old 'Mémoires' of the Academy of Sciences. These relate chiefly to the subjects above mentioned, and include a treatise on the 'Recognition and Construction of Equations,' a work of little utility, since it is formed agreeably to the ideas of Descartes and Fermat, and is expressed in the language and notation of Vieta. Among them also is an account of a new kind of balance (a sort of steelyard) which Roberval had invented, and which was thought to be useful in finding the weight or pressure of the air.

Roberval, unfortunately for his fame, appears among the opponents of Descartes in matters relating to algebra: he is said to have made some objections to the theorems of his countryman in the construction of equations and concerning the nature of the roots; but the objections are without foundation, and serve only to expose his own jealousy and obstinacy.

To Roberval is ascribed the reply, 'Qu'est ce que cela prouve?' when, having been present at the representation of a tragedy, some one asked what impression it had made on him. The story is perhaps untrue, but such a circumstance is not improbable, since, in those days, science was profoundly studied, and the mathematicians were so completely absorbed in their pursuits, that they had little time to spare for other subjects. It is said that Roberval could never express his ideas with clearness and precision, and certainly readers well acquainted with the ancient methods

of investigation can with difficulty follow him in his tedious demonstrations.

He was elected a member of the Academy of Sciences when the latter was formed (1665), and he died in the year 1675.

**ROBES, MASTER OF THE**, an officer of the household who has the ordering of the king's robes. By statute 51 Henry III., the 'Gardein de la Garderobe de Roi,' the warden of the king's wardrobe, was to make account yearly in the Exchequer, on the feast of St. Margaret. Under a queen, the designation of the office is changed to that of a mistress of the robes. The office has always been one of great dignity. High privileges were conferred upon it by King Henry VI., and others by King James I., who erected the office of master of the robes into a corporation.

**ROBESPIERRE, FRANÇOIS MAXIMILIEN JOSEPH ISIDORE**, was born at Arras in 1759. His father, a provincial advocate of no reputation, quitted France during the infancy of his children, who were not long afterwards left in a desolate condition by the death of their mother. François Maximilien was the eldest, and Augustin Bon Joseph the second son: the third child was a daughter. Augustin imitated his brother, and perished with him; the daughter lived in quiet respectability, and became a pensioner of the state.

Through the kindness of the bishop of Arras, Robespierre was well educated at Paris. He studied jurisprudence; and having returned to his native town, followed his father's profession, in which he gained some reputation. By his legal talents, and his situation as president of the academy at Arras, he obtained an influence, through which, on the summoning of the States-General in 1789, he was elected a deputy of the tiers-état. No sooner was he elected, than he went to Versailles to enter on his duties. Within the Assembly, for several months after its meeting, he was of little importance; without its doors he gradually gained authority by gathering idlers and adventurers round him in the coffee-houses, and haranguing them on liberty and equality. It was by dexterity of address, and the coincidence or adaptation of the opinions which he expressed, to those of his low, discontented, and excited hearers, that this authority was raised. He had no physical advantages to assist him: he was a short insignificant-looking man; his features small, his complexion pale, his face deeply marked with the small-pox, and his voice harsh, shrill, and disagreeable. Notwithstanding these disadvantages, he increased in popular estimation. It was on the 17th of June, 1789, that he delivered his first speech in the Assembly. From that time he daily threw aside more and more of the backwardness and reserve that he had hitherto maintained: he clearly saw that the weakness and want of energy in the government were so great, that he might with safety assert in the National Assembly the most violent democratic opinions, and throw the populace into excitement. His importance in the Assembly was in a great measure attributable to the prominent part which he played in the Jacobin Club. [JACOBINS.] This club already contained so many members, that the large church in which its meetings were held was continually filled, and it had corresponding affiliated societies throughout the provinces, which disseminated its revolutionary views and projects, and rendered its power most formidable. Here was Robespierre's principal scene of action; here he decried every attribute of monarchy, and denounced those who would control the people as conspirators against their country, knowing that the pikemen of the suburbs, bloodthirsty and ungovernable, took the speeches of the Jacobins for their word of command. Robespierre laid down this principle, 'that France must be revolutionised;' and for this object he laboured with a determination which his opponents could find no means of diminishing. It was certain that he could not be tampered with; and the Jacobin newspapers, daily overflowing with his praises, surnamed him 'The Incorruptible.' His exclusion from the Legislative Assembly, to which he was rendered ineligible by a vote in which he himself had joined, enabled him to devote his whole time and energies to the direction of the Jacobin Club. Its violence had somewhat diminished, but its power was increased by the enrolment of many of the municipal officers, who could carry out its projects by their authority. (Thiers.) At this time he was named Public Accuser.

When the attack was made upon the Convention (Aug. 10, 1792), Robespierre was not present three days

afterwards he forsook the Club and remained in seclusion. It was his custom neither to take an active part in the great overt acts of massacre or rebellion, nor to appear immediately after their commission; but rather to pause awhile, that he might see by what means they might best be turned to the promotion of his political objects, and the increase of his own popularity. It was with joy that he saw the National Assembly suspend the royal authority and call upon the nation to elect a convention which should determine on a new form of government. He became a member of the Convention; and on its opening (Sep. 21, 1792), seated himself on the 'montagne,' or higher part of the room, occupied by the most violent, which was also rapidly becoming the most powerful party. It was now that Robespierre first appeared in the foremost rank, which comprised the most powerful men: until now, notwithstanding all his efforts, he had had superiors even in his own party;—in the days of the Constituent Assembly, the well-known leaders of the time; during the continuance of the Legislative Assembly, Brissot and Pétion; and, on the 10th of August, Danton. In the first assembly he could attract notice only by the profession of extravagant opinions; during the second he became more moderate, because his rivals were innovators; and he maintained peace before the Jacobins, because his rivals called for war. Now, as we have said, he was in the first rank, and his chief aim was to annihilate the Girondins, who hoped, on the other hand, that the eminence he had attained was insecure as well as high, and that he might be overthrown himself. Barbaroux, Rebecqui, and Louvet dared to accuse him of seeking to be dictator. But the time had not come for accusations to be successful; the tide of his popularity had not turned. He demanded time to prepare his defence, and absented himself for eight days both from the Convention and the Jacobin Club. During this absence the Jacobins protested his innocence and intimidated his accusers, the excitement in the Convention subsided, and on his re-appearance he was triumphantly exculpated.

At this time the king was in prison, but his days were drawing to a close. Robespierre vehemently combated those who either asserted the necessity of a trial or declared the king inviolable: he demanded that he should be beheaded at once, and promoted unscrupulously the execution of his whole family. The death of the king augmented both party strife and private bitterness; each faction and each leader had some rival to destroy. The Montagnards struggled with the Girondins for supremacy, gained their end, and massacred their opponents. The kingdom was chiefly governed by the Committee of Public Safety [COMMITTEE OF PUBLIC SAFETY], of which Robespierre, Couthon, and St. Just became the triumvirate. Their schemes for a moral regeneration will be found in all the histories of the time, and also an account of Robespierre's presidency at the great public acknowledgment of the existence of a Deity. This took place when his career was nearly run, when there were divisions in the Montagne, where he had lost the support of many who, though they had been rivals, had been likewise powerful allies, when Marat had been assassinated, when he had sanctioned the execution of Pétion and Danton and Desmoulins, when he had put a countless host of victims to death, and raised a proportionate number of enemies. In July, 1794, his adversaries became too strong for him: Billaud-Varennes, one of his own party, jointly with the remnant of the Dantonists, who still were furious because of the execution of their leader, accused Robespierre of seeking his own aggrandizement by the sacrifice of his colleagues. In vain Robespierre retired, in vain he took forty days to prepare his defence, in vain he strained every nerve to refute their charges. After a scene of frightful excitement, he was condemned to death, his brother, Couthon, St. Just, and Lebas being included in the same condemnation. Robespierre was separated from the other prisoners, and led to the gaol at the Luxembourg. Here accident gave him a chance of escape. The gaoler, who was his friend, released him; he marched against the Convention with a number of soldiers and partizans, and it is not impossible that he might have re-established his power, if he had possessed courage, and his allies dexterity. As it was, he was again seized, and having blown his jaw to pieces, in an unsuccessful attempt to destroy himself, was dragged groaning to the guillotine, amidst the taunts and acclamations of the people.

The characters of few men have been more deservedly despised than that of Robespierre. He was totally without

any great quality; he was cowardly, cruel, and vain; 'one of the most intimate compounds of self-esteem and circumspection that ever met in the same character.' His success, which was partly due to his egotism, 'his excessive caution not to commit himself, made him the safest guide and model for all that multitude of cautious egotists which form so large a portion of human society.' (*Edin. Rev.*, vol. lxxii., p. 428.) 'He had another great source of strength in being the very apostle and prolocutor of the populace, of that vague and indefinite religion which Rousseau had created, and which then enjoyed so immense a popularity—a religion of sentiment without belief.' He was honest in his efforts for the democratic cause, he never sought money, and he well deserved the name of 'Incorruptible.' He long depended on his sister for support, and died worth fifty francs. The powers of his mind, his judgment, and his oratory have been frequently underrated; he must have been at least plausibly eloquent: he chose with adroitness the topics upon which he spoke; he was acute, and had considerable foresight. But on the whole, his low and vile qualities so greatly predominated, that he was not only the terror of the monarchical and aristocratic party, but he likewise injured the democratic cause, for he was guilty of no small portion of that violence and cruelty which rendered a reaction inevitable.

(Thiers, *Hist. French Rev.*; Mignet; Walter Scott, *Hist. of Nap.*, vol. i.; Carlyle, *Hist. French Rev.*; Mad. de Staël, *Thoughts on the French Rev.*; *Ed. Rev.*, vol. lxxii.; *Biog. Universelle.*)

#### ROBIN HOOD. [HOOD, ROBIN.]

ROBINIA, a name given to a genus of plants in commemoration of John Robin, a botanist in the time of Henry IV. of France. This genus is known by having an inferior perianth; teeth of calyx 5, lanceolate, two upper ones shorter and approximate; corolla papilionaceous; ovary with from 16 to 20 ovules; style bearded in front, and legume sessile and many-seeded. They are North American trees, bearing nodding racemes of white or rose-coloured flowers. The genus Robinia formerly comprehended the plants now included under *Caragana*, from which it is distinguished by its long gibbous legume and unequally pinnate leaves.

The best known species of Robinia is the *R. pseudo-acacia*, the Bastard or False Acacia, or *Locust-tree*. It has stipular prickles, with loose pendulous racemes of white sweet-smelling flowers, which, as well as the legumes, are smooth. This tree, which is now so well known, was first grown in Europe by Vespasien Robin, the son of the botanist, after whom the genus was named, in the Jardin des Plantes at Paris. It was named locust-tree by the missionaries, who supposed it to be the same tree as that which grows in Asia, and is supposed to have produced the locusts spoken of in the New Testament. It was one of the first trees received in Europe from North America, where it grows in great abundance. It grows in the Atlantic States of North America; but it is very abundant in the south-west, in the valleys of the Alleghany Mountains. It is also found in the Western states and in Upper and Lower Canada.

Since its first introduction into Europe, this tree has met with very different treatment, at one time being extolled as the most valuable of trees, at another time condemned as worthless. This has arisen in a great measure from the soils and situations in which it has been accidentally cultivated. It has always been known in America as affording an exceedingly hard and durable wood; hence it has been recommended to be cultivated on this account, but the great tendency which this tree possesses to branching and its seldom attaining a great size render it impossible to obtain from it timber of a useful kind. In America it is used for making posts, and occasionally trees are found large enough to be employed in ship-building; but its greatest consumption is for making trenails, by which the timbers of ships are fastened together, and for this purpose large quantities are used in the royal dock-yard at Plymouth, which are imported from America.

Cattle are fond of the young shoots, and on this account it has been recommended to be cultivated as forage. At one time it was thought to be an excellent tree for planting on the banks of rivers and canals, as the roots, being very large and spreading, would bind the soil together. In 1823, Cobbett wrote on this tree, recommending it strongly in his various publications. He imported immense quantities of the seeds from America for the purpose of growing the plants for sale. He stated that in this way he had distri-



buted in Great Britain more than a million of plants. His praises of the tree were extravagant in the extreme, and it has failed to answer most of the promises that he held out.

The tree is of rapid growth when young, and forms heart-wood at a very early age. In America it attains a height of 70 or 80 feet, but in this country it is seldom seen so high. Its tendency to form branches, even when young, prevents its being used for hop-poles as recommended by Cobbett.

The roots and other parts of the plant, like many of its order (Leguminosæ), contain a saccharine principle, which accounts for the nutritive properties of the leaves. In St. Domingo the flowers are used for making a distilled liquor, which is said to be very delicious. It folds up its leaves at the approach of night.

The tree grows best on a soil of sandy loam, rich rather than poor; a good garden soil is the best. It should not be planted in exposed situations, as, from the great brittleness of its branches, it is likely to be destroyed by winds. It may be propagated by cuttings from the roots or by planting large truncheons or suckers, but producing it from seeds is the best mode. The seeds should be sown in the spring, and in the summer of the following year they may be transplanted. The seeds will not retain their vitality more than two years. American seed should be always used, as it does not come to perfection in this country.

There are two other species frequently cultivated in this country, *R. viscosa*, Clammy Robinia, and *R. hispida*, Hairy Robinia, or Rose Acacia. The former is characterised by the sticky secretion with which it is covered, and which has been discovered to possess a peculiar vegetable principle; the latter, which is the smallest of the three species here mentioned, has very large flowers, and forms a very ornamental shrub when grown on an espalier rail or against a wall.

ROBINS, or ROBYNS, JOHN, an English astronomer and mathematician, who was born in Staffordshire, about the close of the fifteenth century or the beginning of the sixteenth, as it appears he was entered a student at Oxford in 1516, and educated for the church. In MS. Digby, 143, are preserved several inedited tracts by Robins, and from a note at the end it appears that he was of Merton College. It seems that, in common with many others of that college, he devoted himself to the study of the sciences, and he soon made such a progress, says Wood, in 'the pleasant studies of mathematics and astrology, that he became the ablest person in his time for those studies, not excepting his friend Recorde,' whose learning was more general. Having taken the degree of bachelor of divinity, in the year 1531; he was the year following made by King Henry VIII., to whom he was chaplain, one of the canons of his college in Oxford. In December, 1543, he was made a canon of Windsor, and afterwards one of the chaplains to Queen Mary, who highly esteemed him for his learning. He died on the 25th of August, 1558, and was buried in the chapel of St. George at Windsor. He left behind him several works in manuscript, of which two, 'De Culminatione Stellarum Fixarum,' and 'De Ortibus et Occasibus Stellarum Fixarum,' are preserved in MS. Digby, 143, in the Bodleian Library. According to Wood, Sir Kenelm Digby also possessed three other tracts by Robyns, viz.: 1, 'Annotationes Astrologice,' lib. 3; 2, 'Annotationes Edwardi VI.,' 3, 'Tractatus de Prognosticatione per Eclipsin;' and Wood adds that these were also in the Bodleian Library. We suspect Wood is here in error, for in the sale catalogue of the library of George, earl of Bristol, sold by auction in April, 1680, a copy of which is in the British Museum, we find an account of several manuscripts said formerly to have belonged to Sir Kenelm Digby, and among these (No. 49) is 'Johannis Robyns Annotationes Astrologice.' We are inclined to think that Wood may have taken the titles from the catalogue of Thomas Allen's library, in the Ashmolean Museum, nearly the whole of which came into the hands of Kenelm Digby, and that the two titles of 'Annotationes' do in reality belong to the same book. We are not aware that any copy of this work of Robyns's is now in existence, although there are some extracts from it in MS. Bodl. 3467, and the loss of it is perhaps not much to be regretted. Wood slightly refers to a book by Robyns under the title of 'De Portentosa Cometa,' but he says that he had never seen a copy. Bale however mentions having seen one in the Royal Library at Westminster, and this copy is now in the British Museum. Sherburne, in the appendix to his 'Mani-

lms,' mentions another in the possession of Gale, and this is now in the library of Trinity College,—O. i. 11. We find also that there is still another copy in the Ashmolean Museum, MS. No. 186. The preface to this latter work, which is partly plagiarised from Cicero, is printed in Halliwell's 'Rara Mathematica,' p. 48-54.

ROBINS, BENJAMIN, a celebrated mathematician and artilleryist, was born at Bath, in 1707, of parents who were members of the society of Friends, and in such humble circumstances as to be unable to give their son the benefits of a learned education. By the aid however of some occasional instruction and a mind by nature formed to comprehend readily the processes of mathematical investigation, he early attained to a considerable proficiency in the pure sciences; and, as the best means of being enabled to prosecute his favourite studies, he determined to establish himself in London as a private teacher. Some specimens of his skill in the solution of problems having been forwarded to Dr. Pemberton, this learned mathematician conceived as favourable an opinion of his abilities as to encourage him in his design; and accordingly, about the year 1725, Mr. Robins came to town, in the garb and professing the doctrines of a Quaker. The former, after a time, he exchanged for the ordinary dress of the country.

In the metropolis, and apparently in the intervals of leisure which his employment as a teacher afforded, Mr. Robins applied himself to the study of the modern languages, and diligently cultivated the higher departments of science by reading the works of the ancient and the best modern geometers; these he appears to have mastered without difficulty, and in 1727 he distinguished himself by writing a demonstration, which was inserted in the 'Philosophical Transactions' for that year, of the eleventh proposition in Newton's treatise on quadratures.

During the following year he published, in a work entitled the 'Present State of the Republic of Letters,' a refutation of John Bernoulli's treatise on the measure of the active forces of bodies in motion, a subject which had been proposed as a prize question by the Royal Academy of Sciences at Paris, and successfully answered by Maclaurin. The foreign mathematician had endeavoured to support the hypothesis of Leibnitz, that the forces are proportional to the squares of the velocities which they produce, while both Maclaurin and Robins were in favour of the original opinion of Descartes, that the forces are proportional to the velocities simply.

About this time Mr. Robins began to make those experiments for determining the resistance of the air against military projectiles, which have gained for him so much reputation. He is said also to have directed the energies of his mind to the construction of mills, the building of bridges, draining marshes, and making rivers navigable; but it does not appear that he was ever employed in carrying such works into execution. The methods of fortifying places became a favourite study with Mr. Robins, and, in company with some persons of distinction, probably his pupils, he made several excursions to Flanders, where he had opportunities of examining on the ground the works of the great masters in the art.

In 1734, the celebrated bishop of Cloyne, author of the 'Treatise on Human Knowledge,' published a small work called the 'Analyst,' in which, without intending to deny the accuracy of the results, it is attempted to be shown that the principles of fluxions, as they were delivered by Sir Isaac Newton, are not founded upon strictly correct reasoning, inasmuch as it is assumed that the ratio between two variable quantities may have a finite or infinite value when the quantities are nascent or evanescent; that is, as the objector supposes, when both quantities become zero. The objection is founded on a misunderstanding of the subject, for by the term nascent or evanescent is meant, not that each quantity is nothing, but that both are infinitely small, or that they are less than any thing assignable; in which case one of them may, notwithstanding, exceed the other in magnitude a finite or even an infinite number of times. The talents of both Maclaurin and Robins were employed in answering the objection; and for this purpose the latter published, in 1735, 'A Discourse concerning the Certainty of Sir I. Newton's Method of Fluxions, and of Prime and Ultimate Ratios.' It is easy to imagine however that great difficulty would at first be felt in admitting a principle so different from any which occurs in the ancient geometry; and, before the subject was at rest, Mr

Robins added to the first, two or three other discourses explanatory of the calculus.

In 1738 he wrote a defence of Newton against an objection on the subject of the sun's parallax which occurs in a note at the end of Baxter's 'Matho;' and, in the following year, he published some remarks on Euler's treatise of 'Motion,' on Smith's 'Optics,' and on Dr. Jurin's discourse concerning vision.

Mr. Robins's principal work, entitled 'New Principles of Gunnery,' was published in 1742. To this is prefixed an account of the rise and progress of modern fortification, and a history of the invention of gunpowder, with a statement of the steps which had been taken towards a knowledge of the theory of gunnery. Having then determined the value of the explosive force of fired gunpowder and the effect of the heat and moisture of the atmosphere on that force, he proceeds to describe the ballistic pendulum which he had invented, with the manner of employing it in determining the velocities of shot when the guns are charged with given quantities of powder; and he treats at length of the resistance of the air on shot and shells during their flight, a subject till then but little understood. This work had the honour of being translated into German, and commented on by the learned Euler. Some of the opinions advanced in it being questioned by the author of a paper in the 'Philosophical Transactions,' Mr. Robins was induced to reply to the objections, and to give several dissertations on the experiments made by order of the Royal Society in 1746 and 1747; for these he was presented with the annual gold medal. A number of experiments in gunnery subsequently made by Mr. Robins were, after his death, published with the rest of his mathematical works, by Dr. Wilson, and the collection, which makes two volumes 8vo., came out in 1761.

Besides the pursuits of science, Robins appears to have been occasionally occupied with subjects of a political nature. A convention which had been made with the king of Spain, in 1738, respecting the payment of certain claims made by British merchants in compensation for the seizure of their ships and the destruction of their property by the subjects of that monarch, not being considered satisfactory, the opponents of the minister, Sir Robert Walpole, made it the ground of an inquiry into his conduct, and Robins wrote three pamphlets on the occasion. These gained for him considerable reputation, and a committee of the House of Commons being appointed to manage the inquiry, he was chosen its secretary; he did not however hold the post long, as a compromise took place between the opposing parties. About ten years afterwards (1749) Mr. Robins wrote, as a preface to the 'Report of the Proceedings of the Board of Officers on their Inquiry into the Conduct of Sir John Cope,' an apology for the unsuccessful issue of the action at Preston Pans in 1745.

Great difference of opinion exists concerning the share which Mr. Robins had in writing the account of Lord Anson's 'Voyage round the World' (1740-1744). The work was certainly commenced by the Rev. W. Walter, the chaplain of the Centurion, who was in that ship during the greater part of the voyage; but, on the one hand, it is said that the account of the reverend gentleman consisted chiefly of matters taken verbatim from the journals of the naval officers; and that Robins, using the statement of courses, bearings, distances, &c. as materials, composed the introduction and many of the dissertations in the body of the work. On the other hand, we are told that Mr. Robins was consulted only concerning the disposition of the plates, and that he left England before the work was published. It is scarcely probable that a clergyman professing to write the history of such a voyage should have merely copied a sailor's journal, and it may be reasonably supposed that the greater part of the work as it stood in the first edition came from his pen; while, with equal reason, it may be allowed that Mr. Robins added the introduction and the scientific notices. The first edition appeared in 1748, and four were disposed of in the course of that year.

Mr. Robins was offered, in 1749, his choice between two good appointments; the first, to go to Paris as one of the commissioners for settling the boundaries of Acadia; and the other, to be engineer in general to the East India Company. He accepted the latter, and departed in December for Madras, where he arrived in July, 1750. His intentions were to put the fortifications in a good state of defence, and he had actually prepared plans for the purpose when he was

taken ill with a fever. He recovered from this attack, but soon afterwards fell into a declining state, and died on the 29th of July, 1751, at the age of forty-four years.

He left behind him the character of being one of the most accurate mathematicians of his age: and the interest which he took in astronomy may be inferred from his having availed himself of his interest with Lord Anson to procure a new mural quadrant for the Royal Observatory at Greenwich, and having taken with him to India a set of instruments for the purpose of making observations in that country.

Dr. Hutton relates that, in 1741, he was a competitor with Mr. Müller for the post of professor of fortification in the Royal Military Academy at Woolwich; and that the latter succeeded through some private interest in obtaining the appointment.

ROBISON, JOHN, was born in 1739, at Boghall in the county of Stirling. His father, who had been a merchant at Glasgow, but who then resided on his estate, intended that he should enter the clerical order, and accordingly he sent him, at eleven years of age, to the university of that city. Here the youth studied the classics under Dr. Moore, and moral philosophy under Dr. Adam Smith; and at the same time he received instructions in mathematics from Dr. Robert Simson. He took his degree of M.A. in 1756, but he declined the church as a profession.

Being thus compelled to seek an occupation in some other line, he went to London in 1758, with a recommendation from Dr. Simson to Dr. Blair, a prebendary of Westminster, who was then desirous of obtaining some person to instruct the young duke of York in navigation, and to accompany his royal highness in a voyage to sea, an intention being entertained that the prince should serve in the royal navy. The project was afterwards abandoned, but Mr. Robison consented to embark on board the Neptune with a son of Admiral Knowles, who had just then received his appointment as a midshipman. This ship was one of a fleet destined to co-operate with the land-forces under General Wolfe in the reduction of Quebec; and during the voyage Mr. Knowles being promoted to the rank of lieutenant on board the Royal William, Robison, who was then rated as a midshipman, accompanied him. In May, 1759, the fleet arrived in the St. Lawrence, and Mr. Robison was employed in surveying the river and the neighbouring country; at the same time he had an opportunity of making observations concerning the effects produced by the aurora borealis on the magnetic needle.

The success of the expedition is well known; and on the return of the Royal William to England, Mr. Robison accepted an invitation from Admiral Knowles to reside with him at his seat in the country.

In 1762, lieutenant Knowles being appointed to the command of a sloop of war, Robison accompanied him in a voyage to Spain and Portugal, but after being absent six months he returned to England, and quitted entirely the naval service. His great friend and patron the admiral however recommended him to Lord Anson as a person qualified to take charge of Harrison's timekeeper, which, after the labour of thirty-five years, was considered fit to be used for the important purpose of determining the longitude of a ship at sea, and which it was proposed by the Board of Longitude to try during a voyage to the West Indies. In consequence of this recommendation, Mr. Robison, accompanied by a son of Mr. Harrison, sailed to Jamaica, where, on January 26, 1763, the chronometer (whose rate had been determined at Portsmouth, November 6th, 1762) was found, after allowing for that rate, to indicate a time less by 5'' only than that which resulted from the known difference between the longitudes of the two places; and on his return to England, April 2nd, 1763, that is, after an absence of one hundred and forty-seven days, the whole error was found to be but 1' 54½''.

Mr. Robison, being disappointed in his expectations of promotion from the Admiralty, set out for Glasgow in order to resume his studies. Here, enjoying the friendship of Dr. Black and Mr. Watt, the former of whom was on the point of developing his theory of latent heat, and the latter of bringing forward his great improvements on the steam-engine, he felt himself irresistibly impelled towards the pursuit of the physical sciences.

On the removal of Dr. Black to Edinburgh, Mr. Robison was appointed to succeed him, and for four years he gave lectures on natural philosophy at Glasgow; but at the end



of that time he accepted (1770) the appointment of secretary to admiral Sir Charles Knowles, who had been invited by the empress of Russia to superintend the improvements which that sovereign contemplated making in her navy. Two years after his arrival at St. Petersburg, Sir Charles became president of the board of admiralty, and Robison was made inspector of the corps of maritime cadets at Cronstadt, with a liberal salary and the rank of lieutenant-colonel in the Russian service. He gave no instructions, but his duty was to receive the reports of the masters, and to class the cadets in the order of their merits; this he performed for four years, but finding Cronstadt a dreary place of residence during the winter, he accepted the professorship of natural philosophy at Edinburgh, which had become vacant by the death of Dr. Russel. He arrived in that city in June, 1774, bringing with him two or three of the Russian cadets, whose education he had undertaken to superintend; and in the same year he gave a series of lectures on mechanics, optics, electricity, astronomy, &c. This course he continued to deliver annually during the rest of his life, except when ill health obliged him to appoint a substitute for the purpose, improving each subject from time to time by the introduction of every important discovery which it received from the researches of his contemporaries. The lectures are said to have been distinguished by accuracy of definition and clearness as well as brevity of demonstration; and the experiments by which they were illustrated, to have been performed with neatness and precision. But it has been objected to them that they were delivered with a rapidity of utterance which made it difficult for the students to follow him; that he supposed his pupils to possess a higher degree of preparatory information than they had in general attained, even when they had gone through the university course of study, and that the experiments were too few in number to serve the purpose intended by them.

It may be thought that the second objection might have been obviated by merely requiring, in the pupils who were to attend the course of lectures, an adequate portion of mathematical knowledge previous to their admission; but it is probable that the ground of the complaint lay, partly, in the difficulties inseparable from the communication of scientific instruction by general lectures. The result attained after a geometrical investigation on paper may be admitted by a reader who can take the time necessary to satisfy himself of the truth of the several steps and of their dependence on each other; but this is seldom possible when the investigation is delivered from the mouth of a lecturer, who must go on with his subject without waiting for the slow operations of the judgment in the mind of his auditor, and the consequences too often are that, at the expiration of the hour, the latter carries away only a number of ideas in a state of inextricable confusion. In former ages, when books were scarce, there was no other method of conveying instruction to a number of persons than that of general lectures; but at present such lectures can only be useful as auxiliaries in teaching the physical sciences, and probably the chief advantage to be derived from them consists in the opportunities they afford for exhibiting experiments which it may not be in the power of students individually to make. It seems to follow that such exhibitions should not be omitted whenever they can be made conducive to the illustration of the subject.

On settling in Edinburgh, Mr. Robison became a member of the Philosophical Society of that city. In 1785 he was attacked by a disorder which was attended with pain and depression of spirits, but he was only occasionally prevented from performing his duties and following his literary avocations. In 1798 he was made doctor in laws by the University of New Jersey; and in the following year, by that of Glasgow; and in 1800 he was elected a foreign member of the Academy of Sciences at St. Petersburg. In 1785 he wrote a paper which was published in the first volume of the 'Philosophical Transactions of Edinburgh,' on the determination, from his own observations, of the orbit and motion of the Georgium Sidus; and he afterwards wrote one which appeared in the second volume of the same work, on the motion of light as affected by reflecting and refracting substances which are themselves in motion. But his most important works are the numerous articles which, in 1793 and the following years, he contributed to the third edition of the 'Encyclopædia Britannica' and its supplement: a series of treatises which may be considered as forming a complete body of physical sciences for that time.

Mr. Robison was prevailed upon to superintend the publication of Dr. Black's lectures on chemistry, and they came out in 1803, but that science had undergone so great a change since the death of the learned lecturer, that the work excited little interest. In the following year he published a portion, containing dynamics and astronomy, of a book entitled 'Elements of Mechanical Philosophy;' but the substance of it, together with that of some MSS. which had been intended by the author to form part of the second volume, and also the principal articles which had been written for the 'Encyclopædia Britannica,' were collected by Dr., now Sir David, Brewster, under the title of 'A System of Mechanical Philosophy,' and published in 1822, with notes, in 4 vols. 8vo. This work is considered by the late Professor Playfair as firmly establishing the character of Mr. Robison for scientific attainments.

While Mr. Robison was on his journey to Russia in 1770, he was hospitably entertained by the bishop of Liège, who, with all his chapter, constituted a lodge of freemasons; and into this society our traveller was induced to enter. It is unknown from what source he obtained his information respecting its proceedings, but twenty-nine years afterwards he published a remarkable work containing 'A History of the German Illuminati,' whom he describes as the agents in a plot formed by the freemasons to overturn all the religions and governments of Europe. The work met with little attention, and Robison was charged with a degree of credulity scarcely to be expected in a person so well acquainted with the laws of philosophical evidence.

Having taken a slight cold, and suffered an illness of only two days' duration, Mr. Robison died on the 30th of January, 1805, in the 66th year of his age, leaving a widow and four children. He is stated to have been a person of prepossessing countenance, a good linguist, a draughtsman, and an accomplished musician; and it is added that his conversation was both energetic and interesting.

ROBORTELLO, FRANCIS, was born of a noble family, September 9th, 1516. He was educated at Bologna under the celebrated Romulo Amaseo, and he began about 1538 to teach the belles-lettres at Lucca. Five years afterwards he went to Pisa, where he lived during the next five years, and laid the foundation of his fame, which was soon spread over the whole of Italy. In 1549 the senate of Venice elected him successor to Battista Egnazio, professor of rhetoric there, whose advanced age obliged him to retire from public duties. In 1552 Robortello was promoted to the chair of Greek and Latin literature in the university of Padua, in the place of Lazaro Buonamici, who died in that year. Thence he removed in 1557 to Bologna, in order to undertake a similar office in that city. Having been appointed to pronounce here the funeral oration in honour of the emperor Charles V., who died in 1558, he is said to have forgotten the exordium, and to have been incapable of proceeding, which brought him into some disrepute. About this time he had violent disputes with Sigonius, in which Robortello appears to have been the aggressor, and which did not terminate till the senate of Venice employed their authority in imposing silence upon both. Robortello died at Padua, March 18th, 1567, in the fifty-first year of his age, so poor that he did not leave enough to defray the expenses of his funeral, which however was celebrated by the University in a style of great magnificence.

Robortello seems to have been naturally pugnacious, and he was continually involving himself in disputes with men superior to himself. He could not refrain from attacking such writers as Erasmus, Paulo Manuzio, Muretus, and Henry Stephens. He was however a man of considerable talent and learning, and he published several books of great utility. The following are his principal works: 1, 'Variorum Locorum Annotationes tam in Græcis quam in Latinis Auctoribus,' Venice, 1543, 8vo.; 'De Historica Facultate,' &c., Florence, 1548, 8vo., being several treatises on Greek and Roman literature, all of which are inserted by Gruter in his 'Thesaurus Criticus.' 3, 'De Convenientiâ Supputationis Livianæ Annorum cum Marmoribus Romanis quæ in Capitolio sunt; De Arte sive Ratione corrigendi Veteres Auctores Disputatio,' Padua, 1557, folio; 4, 'De Vita et Vietu Populi Romani sub Imperatoribus Cæs. Augustis,' Bologna, 1559, folio. Besides these he published editions of Aristotle's 'Poetica,' the 'Tragedies' of Æschylus, the 'Tactics' of Ælian, and Longinus 'On the Sublime.'

(Weiss in *Biographis Universis*...

ROBULINA. [FORAMI... p. 348.]

**ROBUSTI.** [TINTORETTO.]

**ROCCA**, in Italian, means a strong hold or fortified place, perched upon a rock or steep hill, a position common to many provincial towns in Italy. Rocca, properly speaking, means the castle or keep, but it has also become an appellative for the town or village which generally adjoins it. The appellative Rocca is most frequent in the Neapolitan and Papal states, and in Piedmont. The most notable places of this name are Rocca Morfina, in Campania, once the capital of the Aurunci; Rocca di Papa, on the Alban Mount, near Rome; Rocca Gorga, near Piperno; Rocca Rasa, and Rocca Vall' Oscura, two stations in the Abruzzo, on the high road from Naples to Sulmona, in the mountain tract which divides the valley of the Sangro from that of the Pescara; Roccabruna, in the province of Cuneo in Piedmont; Roccaforte, in the province of Mondovi; Roccabione, in the province of Cuneo, &c.

**ROCCELLA.** [ORCHIL.]

**ROCHDALE**, a parliamentary borough in the hundred of Salford, 12½ miles north-west of Manchester, and 202½ from the General Post-office, London, by the mail road through Dunstable, Northampton, Market Harborough, Leicester, Derby, Belper, Matlock, and Buxton to Manchester; in 53° 37' N. lat. and 2° 10' W. long.

The parish of Rochdale is one of the most extensive in the kingdom. It extends into Agbrigg wapentake, in the West Riding of Yorkshire, and comprises 58,620 statute acres; with a population, in 1831, of 74,427, of which 40,340 acres and 58,441 inhabitants are in Lancashire. The Lancashire part was formerly divided into four parts, now into ten townships, as follows:—

Former Division.	Present Division.	Pop. 1831.
Honorsfield or Hundersfeild .	Blatchinworth and Calderbrook .	4,221
	Todmorden and Walsden . .	6,054
	Wardleworth . .	9,360
	Whitworth and Brandwood .	*
	Wuerdale and Wardale . . . .	6,754
Spotland . . . .	Spotland, further side . . . .	15,325
	Spotland, nearer side . . . .	
Castleton . . . .	Castleton . . . .	11,079
Butterworth . . .	Butterworth . . .	5,648
		58,441
<b>YORKSHIRE.</b>		
Chapelry of Saddleworth cum-Quick .		15,986
		74,427

Rochdale derives its name from the Roch (which flows into the Irwell, a tributary of the Mersey); it is called Redham in the Domesday Survey. In the time of Edward III. some Flemings introduced the woollen manufacture into the parish; and two centuries afterwards, viz. in the reign of Elizabeth, it was still famous for its woollens. In 1610 there were no fewer than five fulling-mills established on the Spodden or Spotland brook in this parish.

The town of Rochdale is situated on both sides of the river Roch, into which, on the north bank, two brooks flow, the Hee brook just above, and the Spodden or Spotland brook just below the town. That part of the town which is on the south side of the Roch is in the township of Castleton, and is connected by three bridges with the more extensive part on the north side of the Roch, which extends into the townships of Wardleworth and Spotland, and a small part into the township of Wuerdale and Wardale. The streets are irregularly laid out, and many of them are narrow and inconvenient. Within the last fifteen years however great improvements have taken place, several of the streets have been widened and otherwise improved, and a new market-house completed. The houses are chiefly of brick; some of the best are built of freestone quarried in the neighbourhood: the streets are well paved, and lighted with gas; and the town is supplied with water from four reservoirs in Castleton township. The old bridge over the Roch (a stone bridge of three arches) has been widened

and improved; about a quarter of a mile below it is another stone bridge of one arch, and just above it an iron bridge for foot passengers. There are several churches and chapels, episcopal and dissenting. The parish church was built within about a century of the time of Domesday Survey, and was dedicated to St. Cedd or St. Chad. It is partly in the early English style, with a few remains of Norman character in the interior. The nave and south aisle, and the tower, which is embattled and crowned with pinnacles, are of later date. The windows of the choir have rich tracery; and the font and many of the monuments are very antient. St. Mary's church was built in 1740 as a chapel-of-ease to the parish church; it is a plain brick building. St. James's, built in 1814, is a Gothic stone edifice, with a square embattled tower. There are other churches or episcopal chapels (some of them erected of late years) in the out-parts of the parish. There are in the town chapels for Presbyterians, Baptists (two), Methodists (Wesleyan, New and Primitive), Independents, the countess of Huntingdon's connexion, Unitarians, and Roman Catholics: all these, except the Presbyterian chapel, have been built or rebuilt in the present century.

The manufactures of this place are very important; they comprehend woollen goods, as baize, flannels, coatings, and friezes, and strong calicos and other goods in cottons; but the woollen fabrics form the staple. Hats are also made, and cotton yarn is spun. Coal is dug, and slates, flagstones, and freestone are abundantly quarried in the parish, and there are iron-works in Butterworth township. Steam-power is extensively employed by the manufacturers. There are two weekly markets; on Monday for manufactured goods, wool, oil, dye-stuffs, and grain; and on Saturday for provisions. There are three yearly fairs: on May 14th; on Whit-Tuesday; and on November 7th; all for cattle, horses, and pedlary. The Rochdale canal, which unites the duke of Bridgewater's canal at Manchester with the Calder and Ribble navigation near Halifax in Yorkshire, passes near the town on the south-east side of it.

The town is in the jurisdiction of the county magistrates. The lord of the manor holds a court baron every three weeks for the recovery of debts under 40s. There are a neat town-hall, used also as a news-room, and a commodious gaol called the New Bailey.

Rochdale was erected into a parliamentary borough by the Reform Act; and the boundary, as defined by the Boundary Act, coincides with the boundary laid down in a previous local police act, and is a circle drawn with a radius of three-quarters of a mile from the old market-place in the very heart of the town. Rochdale returns one member to parliament: the number of voters on the register for 1834-5 was 746; for 1835-6, 695.

The borough of Rochdale is a vicarage, one of the richest in the kingdom, at present in the archdeaconry and diocese of Chester; but to be transferred to Manchester when that see is erected. Its clear yearly value is estimated at 1730l., with a glebe-house: it is in the gift of the archbishop of Canterbury. The glebe comprehends 200 acres of land, a part of it built upon.

There were, in 1833, in the three townships of Castleton, Wardleworth, and Spotland, sixty-eight schools of all kinds for daily instruction, with 2289 scholars; and twenty-eight Sunday-schools, with 4036 scholars. Some of these schools are probably out of the town in the out-parts of the townships. We have not included Wuerdale and Wardale township, as only a very small part of the town is in it. Four of the day-schools are endowed; one is a national school, the children of which attend also on Sunday.

Littleborough, in the parish of Rochdale, was a Roman post, but the remains of it have nearly or quite disappeared. Roman coins, and part of a statue of Victory, of silver, have been dug up. The mound of an antient castle, said to be of Saxon original, to which the township of Castleton owes its name, is mentioned in the 'Beauties of England and Wales.' In the chapelry of Saddleworth, in the Yorkshire part of the parish, are some Druidical remains. (Baines's *Hist. of Lancashire; Parliamentary Papers.*)

**ROCHFORT**, a town and port of France, capital of an arrondissement in the department of Charente Inférieure, 300 miles south-west of Paris by the road through Orléans, Tours, Poitiers, and Niort; in 45° 56' N. lat., and 0° 59' W. long.

Rochfort was in the middle ages in the power of the English, from whom it was taken by Charles VII. Its

\* Not given in the Population Returns; probably included in one of the other divisions.



capabilities as a naval station having attracted notice, works were commenced, in the reign of Louis XIV., in A.D. 1666; since which time the immense works carried on have rendered it one of the most important naval stations of France. An expedition against Rochefort was sent out from England, A.D. 1757, but from cowardice or mismanagement it ended in a disgraceful failure.

The town stands in a low marshy district, which in the summer and autumn renders the town unhealthy: it is on the northern bank of the Charente, about ten or twelve miles from the sea; the river, though not very large, affords sufficient depth of water at all times to float the largest vessels. The town is regularly fortified, and the approach is defended by forts on the Isle of Aix, and at the mouth or on the banks of the river. The ramparts are planted with trees. The streets are well laid out, broad, and straight, and well lighted with lamps and reflectors; they are watered daily in the summer months by a forcing-pump from a large reservoir. Some of the streets are planted with poplars and acacias, and the principal of them terminate on the parade. The houses are well built, but low, so as less to impede the circulation of the air. The harbour is formed by the Charente. The arsenal is one of the most extensive and finest in the kingdom; it comprehends an armoury, a large dock for building, basins for repairing, and immense storehouses, extending more than 1300 feet, of every necessary for equipping vessels, a cannon-foundry, a ropewalk about 1250 feet long, a victualling-office, barracks, a dépôt for convicts, with a saw-mill, and a mill which cleans the harbour, moves the cylinders for rolling out sheet-metal, and performs other work; and a fine naval hospital, including eighteen wards, besides the officers' apartments, and containing 1240 iron beds. In the part of the harbour reserved for merchantmen, ships of 600 tons, fully laden, can come up to the quays. There is an Exchange.

The population of Rochefort, in 1831, was 10,332 for the town, or 14,040 for the whole commune; in 1836 it was 15,441 for the commune. Besides the business connected with the arsenal, vessels are fitted out for the cod fishery, and a considerable coasting-trade is carried on. The chief exports are wine, brandy, corn, and salt. There are three yearly fairs. Rochefort has two churches, three chapels, a general hospital, besides that for the navy, a foundling hospital, a high school, a school of navigation and hydrography, a school of naval medicine, schools of surgery and mathematics, schools on the monitorial system for drawing, singing, and music; a society of literature, science, and art; a public library of 1500 volumes, a library of 10,000 volumes for the navy, a cabinet of natural history, a botanic garden, and a theatre. A consistory of the Reformed (or Calvinistic) church is established here; and there is a Protestant Bible Society.

The arrondissement of Rochefort contained, in 1831, forty-seven communes, and was divided into four cantons or districts, each under a justice of the peace. Its population at that time was 48,836.

**ROCHEFOUCAULD, or ROCHEFOUCAULT, LA.**  
[CHARENTE.]

**ROCHEFOUCAULD, FRANÇOIS, DUC DE LA,** of a distinguished noble family of France, was born in 1613. He appeared early at the court of Louis XIII., and showed some talents and ambition, but was kept out of employment and favour by the jealousy of Cardinal Richelieu. In the early part of the subsequent reign of Louis XIV. he figured in the civil war of La Fronde. He attached himself to the party of the Duchess of Longueville, whose avowed admirer he was, and he was severely wounded at the siege of Bordeaux, and in the battle of St. Antoine at Paris. After Louis XIV. had firmly established the monarchical authority, La Rochefoucauld withdrew to private life. In this second part of his career he exhibited private virtues which atoned for the folly and violence of his younger years. He was intimate with Madame de la Fayette, and with Madame de Sévigné, who speaks of him, in her correspondence, in terms of real esteem. He died in 1680, with calm and christian-like resignation. The Cardinal de Retz, his contemporary and fellow-partizan, in his 'Memoirs,' says of him, that he was always irresolute in his temper; a good soldier, with no military talent; a bad courtier, though ambitious of figuring and meddling in intrigue; but at the same time he praises 'his natural good sense, the ease and mildness of his manners,' and says that 'he was a very upright man in private life.' La Rochefoucauld left several works, the prin-

cipal of which are, 'Mémoires de la Régence d'Anne d'Autriche,' and his 'Maximes,' or 'Pensées,' for which he is best known as an author. This book has made much noise in the world; it has been abused, criticised, controverted, and yet no one can deny that there is a great deal of truth in it, though it generalises too much. La Rochefoucauld attributes all the actions of men, good or bad, to the moving-spring of self-interest. Friendship is an exchange of good offices, generosity is the means of gaining good opinion, justice itself is derived from the fear of suffering from the oppression of others. This may be all true, but still there are actions in which men can have no self-interest in view, in which they act from enthusiasm, or a strong sense of duty, or from benevolence, or some motive other than self-interest; such are, for instance, the self-devotedness of the patriot, the perseverance of the upright man through good and evil report, the sacrifice made by pure love, and above all the calm resignation of the Christian martyr. These and other similar instances La Rochefoucauld has not taken into account, because probably he had seen no specimen of them. La Rochefoucauld has accounted for most actions of a great proportion of mankind, perhaps by far the greater, and for so doing he has been abused, because, as a French lady observed, he has told every body's secret. He has placed himself, with regard to private morality, in the same predicament as Machiavelli with regard to political morality. [MACHIAVELLI.] J. J. Rousseau, who was certainly not free from selfishness, has abused La Rochefoucauld's *Maximes*, and yet in his 'Emile' he observes that 'selfishness is the main spring of all our actions,' and that 'authors, while they are for ever talking of truth, which they care little about, think chiefly of their own interest, of which they do not talk.' La Fontaine, in his fable (b. i., 11) 'L'Homme et son Image,' has made an ingenious defence of La Rochefoucauld's book.

La Rochefoucauld's 'Maximes' have gone through many editions. The 'Œuvres de la Rochefoucauld,' 1818, contain, besides his already published works, several inedited letters and a biographical notice.

Several other individuals of the same family have acquired an historical name, among others, Louis Alexandre de la Rochefoucauld, Peer of France, who embraced the popular part at the beginning of the great French revolution, and displayed considerable violence in his sentiments, notwithstanding which, after the 10th of August, he was massacred by the Jacobins as an aristocrat.

**ROCHELLE, LA,** a town in France, capital of the department of Charente Inférieure, 301 miles south-west of Paris by the road through Orléans, Tours, Poitiers, and Niort; in 46° 8' N. lat. and 1° 8' W. long.

La Rochelle was antiently a small town and fort belonging to the lords of Mauléon, from whom it was taken by one of the counts of Poitou. On the marriage of Henry II. of England with Eléonore of Guienne, heiress of Poitou, it came into the hands of the kings of England, from whom it obtained considerable municipal privileges. It was taken from the English by Louis VIII., A.D. 1224, was again ceded to them by the treaty of Bretigny, A.D. 1360, but finally recovered, A.D. 1372, by Duguesclin. Under the French kings the privileges of the town were further augmented; the importance of the place increased, and upon the acquisition of it by the Huguenots, A.D. 1557, it became a sort of republic, and the stronghold of their party. It was besieged in 1574, by the duke of Anjou, but in vain: the garrison was commanded by La Noue. In 1627 it was again besieged by the royal forces under Louis XIII. and his minister Richelieu. By means of an immense barrier of piles carried across the entrance of the harbour, assistance from the sea was precluded, and the attempt of the English to succour the townsmen was defeated by the incapacity of the duke of Buckingham, the favourite of Charles I., who commanded the expedition. The townsmen, under the mayor Guitton, held out for thirteen months, but, after undergoing the most dreadful extremities from famine, were compelled to surrender, and the power of the Huguenot party was finally broken. Rochelle was fortified anew by Vauban, by order of Louis XIV., and is still maintained as a fortified town.

The town stands on the northern side of a small inlet of the Atlantic, which extends eastward about two miles into the land, and terminates, just above Rochelle, in a salt marsh. The entrance of this inlet, which serves as the roadstead or outer harbour of the town, is defended by forts;

and the approaches are further protected by the works on the Isle of Ré and the Isle of Aix. The fortifications on the land side, though extensive, including nineteen large bastions and eight half moons, are not reputed to be strong, but on the sea side the security of the place is regarded as complete. There are seven gates. The town is well laid out; the streets are for the most part straight, broad, clean, and lined with well-built houses adorned with porticos, but not of great elevation. There are several fountains, which contribute to the cleanliness of the place. The squares are tolerably numerous, but all of irregular form: the principal are the Place de la Préfecture and the Parade, both planted with trees. The promenade of Le Mail commands a fine prospect of the harbour and the sea. The principal public buildings are the cathedral, the seminary for the priesthood, the bishop's palace, the town-hall, a fine Gothic building, the courts of law, the Exchange, the post-office, the guard-house of the departmental guard, the theatre, the curious clock-tower, the general hospital (or hospital of St. Louis), the orphan hospital, the office of the prefecture, the mint, the markets, the abattoir, or public slaughter-house, the barracks, and the elegant sea-bathing rooms erected in 1827. There are four churches besides the cathedral, several chapels, four nunneries, a Protestant church, a house of correction, one military and two other prisons, and an hospital or almshouse, besides the two mentioned above.

The dock or inner harbour is in the south part of the town, by which it is surrounded on nearly every side, and comprehends two basins, one (Le Havre), adjacent to the roadstead, dry at low water, and bounded by a range of fine quays; the second is closed by flood gates, by means of which the shipping are kept constantly afloat; this basin also is surrounded by quays. The Canal Maubec, which runs from the north-eastern corner of this basin, divides the city into two parts, which communicate by three bridges over the canal. Ships of any burden can get up to La Rochelle at high water.

The population of La Rochelle in 1831 was 14,632; in 1836 it was 14,857. The exports from the port comprehend brandy and other spirits, wine, salt, flour, cheese, butter, oil, and linen cloth: the imports comprehend colonial produce and groceries. The townsmen refine sugar, spin cotton-yarn, make pitch, tar, catgut, and gloves, build ships, and engage in the Newfoundland cod fishery. There are two fairs in the year, each of five days. Besides the establishments already noticed, there are courts of law, a chamber of commerce and several administrative or fiscal government offices, an academy of belles-lettres, sciences, and arts; a high school or college, a school of navigation, a drawing-school, and a school of midwifery; a public library of 20,000 volumes, a museum of natural history, and a botanic garden; an agricultural society, a Protestant Bible society, and some charitable institutions.

Rochelle is the head-quarters of the twelfth military division, which comprehends the departments of Charente Inférieure, Deux Sèvres, and Vendée. The bishopric of Maillezay was transferred to Rochelle in 1665: the bishop is a suffragan of the archbishop of Bordeaux: his diocese comprehends the department of Charente Inférieure. The arrondissement of Rochelle comprehends fifty-five communes, and is divided into seven cantons or districts, each under a justice of the peace. The population in 1831 was 77,589.

Rochelle salt, a purgative medicine of some reputation, was discovered by M. Seignette, an apothecary of Rochelle, whence its name. It is sometimes called Seignette salt. Réaumur, well known from his graduation of the thermometer and in other respects, and Billaud-Varennes, the conventionalist, were natives of Rochelle.

ROCHESTER, an ancient city in the county of Kent, situated on the south or right bank of the Medway, immediately adjacent to the parliamentary borough of Chatham [CHATHAM], with which it forms one continuous town: it is 29 miles from the General Post-office, London, by the road through Dartford and Gravesend; and nearly the same distance in a direct line.

Rochester probably existed antecedently to the Roman invasion, at any rate antecedently to the conquest of the southern part of the island under Claudius, and its ancient name, which is of Celtic origin, denotes that it was at a passage over the river. Its Roman and Saxon names, from the latter of which by corruption the modern Rochester is derived, are given elsewhere. [KENT, vol. xiii., p. 192, col. 1.]

During the independence of the Saxon kingdom of Kent it was of importance both as the seat of a bishopric (established about A.D. 604) and as a place of strength situated at the passage of the Medway. It was destroyed by Ethelred, king of Mercia, A.D. 676, and by the Danes in the time of Ethelwulf, A.D. 839: it was besieged by the same enemies (A.D. 885), but relieved by Alfred, who drove the invaders to their ships. In the time of Ethelred II. (A.D. 986) it was besieged, but in vain, by that king, who had a quarrel with the bishop; and was sacked (A.D. 998 or 999) by the Danes. After the Conquest, William the Conqueror either built or more probably repaired and strengthened a castle here, and placed it under the command of his brother Odo, bishop of Bayeux. In the reign of William Rufus this castle was besieged and taken by the king; against whom Odo had rebelled. In the reign of Henry I. (A.D. 1130), and again in that of Stephen (A.D. 1137), and a third time in that of Henry II. (A.D. 1177 or 1179), the city was nearly destroyed by fire. In the civil war of John, the castle was taken by that prince from the insurgent barons (A.D. 1215), and retaken next year by the Dauphin Louis. In 1264 the town was taken, and the castle besieged and reduced to extremity, by the confederate barons under Simon de Montfort, Earl of Leicester, but he was obliged to raise the siege and march against the king. In the rising of the commons under Wat Tyler, the castle was assailed, with what success is not clear. Edward IV. was the last king who paid any attention to the repair of the castle. James II. embarked at Rochester when he fled to France after his abdication, A.D. 1688.

The town stands chiefly on a low narrow tract which borders the Medway, and is backed by the chalk hills, which rise from the river with a rather steep ascent. It consists of several streets irregularly laid out; the principal street leads from the bridge at the west end of the town into Chatham on the east side. On the western side of the Medway are Strood and Frindsbury, considerable portions of which two parishes have been added to the town both for parliamentary and municipal purposes. A part of Strood and also a small part of Chatham were previously in the city of Rochester. The streets are paved, and lighted with gas, and the houses commonly of respectable appearance. The environs are extremely pleasant, and in the outskirts of the town are a few handsome villas, and rows of neat modern houses built on the higher ground which rises from the low margin of the river.

The cathedral is situated on the south side of the High-street within the ancient Priory gate. It consists of a nave with side aisles, a choir (the floor of which is raised ten steps above the floor of the nave), a principal transept, at the junction of the nave and choir, and a smaller transept at the east end of the choir. At the intersection of the principal transept is a central tower erected in 1825; at the western end of the church there appear to have been originally four low towers, two on each side the doorway and two at the extremities; of these only two now remain, which are of different style. On the north side of the choir, between the two transepts, but nearer to the principal one, is a low square tower, now in ruins, called Gundulph's tower. The dimensions of the building are as follows: length of the nave 150 feet; breadth with side aisles 66 feet; length of the choir 156 feet; making the total length of the church 306 feet; length of the principal transept 122 feet; of the smaller transept 90 feet; area of Gundulph's tower, inside, 24 feet square; walls of Gundulph's tower 6 feet thick. Extent of the west front of the cathedral 81 feet. The chapter-house is in ruins; a mean building, erected in the place of it, serves for chapter-house and library. The nave is part of the structure of Bishop Gundulph, who rebuilt the cathedral near the close of the eleventh century. The west front is a fine specimen of enriched Norman architecture; but the great west window is an insertion of perpendicular character, as are most of the other windows of the nave. The nave has Norman piers and arches, except in the part nearest the choir, where the arches are early English. The roof of the nave is now flat; but there are indications that it was intended at first to be vaulted. On the south side of the church are some other Norman portions, which appear to have been the cloisters, and some other of the usual monastic adjuncts. Most of the eastern part of the church is of plain early English architecture, of good composition, without much ornament: the details of the doors and of some other por-



tions are very good: the roof of the choir and of both transepts is vaulted and groined, except in one part, which was never finished. The pillars of the choir are of Petworth marble. The crypt is very spacious, extending under the buildings of the choir; its character is early English, scarcely differing, in one part, from Norman. There are a few antient monuments, singular rather than beautiful, and much mutilated. The old altar-piece, a painting by West, of the Angels appearing to the Shepherds, is now in Chatham church. There are several chapels, in one of which the bishop holds his consistory court. The architecture and masonry of Gundulph's tower give reason to think that it is improperly ascribed to him. The interior of the cathedral, has lately (1841) been repaired, and in many places restored to its original beauty, by the present dean and chapter, who have exhibited equal taste and liberality in the improvements which they have suggested or sanctioned. Arches and windows for a long time filled up have been opened, especially in the north transept, which now forms a valuable study for the architect and antiquary, as a specimen of early English, not excelled, if equalled, by any in the kingdom.

There are two parish churches in Rochester, St. Margaret and St. Nicholas; they are not remarkable for their architecture, but each has a very antient stone font, and St. Margaret's contains several antient monuments. Within the city is a commodious Wesleyan chapel, and a meeting-house belonging to the Society of Friends.

There was probably a bridge at Rochester at a very early period, but there is no distinct mention of it till the time of Henry I., when it appears to have been of wood, with ten arches or spaces between the piers, and a total length of about 431 feet. The frequent damage sustained by this wooden bridge and its continual need of repair led to the erection of the present one (a little above the site of the more antient structure), which was completed in the reign of Richard II. It is a stone bridge of eleven arches, 560 feet long, with a stone parapet and balustrades. The conservators of the bridge are an incorporated body under the title of the 'Wardens and Commonalty of the new Bridge of Rochester,' and have considerable funds appropriated to the repair of the bridge. The approach to Rochester from the London side of the bridge is very striking.

The castle is on the bank of the Medway, just above the bridge. The outer walls were 20 feet high above the ground, and 7 feet thick, strengthened with towers, square and round, and defended by a ditch on every side except the west side, where it was washed by the Medway. These walls enclosed a quadrangular area nearly 300 feet square, and are, with their towers, now in ruins. In the south-eastern angle of the court was the keep, a massive building yet standing, about 70 feet square on the outside, and rising about 104 feet from the ground, with a tower at each angle rising 12 feet above the rest of the building; three of these towers are square, that at the south-east angle is round. On the north side near the north-eastern angle is another tower, through which was the entrance; it joins the keep, and rises about two-thirds of its height. This smaller tower covers half the breadth of the northern side of the keep, and projects from it about 18 or 20 feet. The roof and floors have been destroyed: there were originally three stories besides the vaulted basements: each story was divided into two apartments by a partition wall rising to the top of the keep, with open arches or doorways on each floor, and having a well 2 feet 9 inches in diameter curiously built into it, to which well there was access from each floor. The walls of the castle are of great thickness, built of Kentish ragstone, cemented with a grouting or mortar equal to the stone itself in hardness. The coigns are of Caen stone. The architecture is Norman, except perhaps the round tower at the south-eastern angle, which was rebuilt in the place of the original square one destroyed when King John besieged and took the castle. The four towers at the angles rose one story above the keep, and, as well as the keep itself and the entrance tower, were surmounted with a platform, with parapet and embrasures.

The other public buildings are, a commodious town-hall, with a market-house beneath, and a small gaol adjacent; a clock-house, built by Sir Cloudesley Shovel on the site of a former town-hall; a neat theatre; and the bridge chamber or record-room, opposite the east end of the bridge. There are some remains of the city walls; and part of the fortifications of Chatham, especially Fort Pitt, are within the city.

Strood and Frindsbury, considerable portions of which

have been added to Rochester both by the Boundary and Municipal Reform Acts, are on the north-west side of the Medway; Strood on the London road, and Frindsbury a little to the north-east. Strood consists of one principal street of irregularly built houses; the place has improved considerably of late years; it has a neat church. Frindsbury consists chiefly of one long street. The church is on an eminence commanding a very fine prospect. There is a Methodist meeting-house. Upnor Castle on the Medway is in Frindsbury parish: it consists of an oblong central building, with a round tower at each end, and is surrounded by a moat; it was used during the late war as a powder-magazine.

The population of the borough, as enlarged by the above acts, was as follows, according to the census of 1831:—

Rochester old borough:

St. Margaret's	.	.	5,025
St. Nicholas	.	.	3,050
Cathedral precincts	.	.	138
Strood intra	.	.	1,173
Chatham intra	.	.	505

9,891

Addition—Strood extra and Frindsbury

2,167

12,058

There are no manufactures in Rochester. Trading vessels come up to the bridge, where they discharge their cargoes, chiefly coals, which are conveyed up the river in small craft. The oyster fishery is carried on with great activity under the direction of the corporation, who have jurisdiction over the fisheries in the creeks and branches of the Medway. Considerable quantities of oysters are sent to London or exported to Holland; a considerable quantity of shrimps also are sent to London. There are two weekly markets, one, lately established, on Tuesday for corn, and one on Friday for provisions; and there is a monthly cattle-market. The fairs are almost disused. A canal was cut some years ago from the Medway to the Thames at Gravesend Reach, but the undertaking has not been profitable. This canal is carried through the chalk hills by a tunnel two miles and one furlong in length, which commences near Rochester bridge.

The corporation of Rochester, under the Municipal Reform Act, consists of six aldermen and eighteen councillors: the city is divided into three wards. The corporation have exclusive jurisdiction over all offences committed within the city and liberties. There are no quarter sessions; but petty sessions are held twice a week; and there is a court of requests having jurisdiction over several neighbouring parishes. Some other courts connected with the corporate jurisdiction are held. Rochester has returned members to parliament since the reign of Edward I. The number of voters on the register for 1834-5 was 967; for 1835-6, 1002.

The livings of St. Nicholas and St. Margaret are vicarages of the value of 389*l.* and 136*l.* respectively; there are glebe-houses to both. Strood is a perpetual curacy, of the clear yearly value of 238*l.*, and Frindsbury a vicarage, of the clear yearly value of 449*l.* They are all in the diocese and archdeaconry of Rochester.

There were in the city of Rochester and in the parishes of Frindsbury and Strood, in 1833, forty schools, in which 1219 children, viz. 567 boys and 574 girls, and 78 of sex not specified, were receiving daily instruction; and five Sunday schools, with 761 scholars, viz. 369 boys and 392 girls. One of these schools is a proprietary school; and another, called the King's School, is governed by the dean and chapter. An endowed mathematical free-school was established in 1701. Among the schools enumerated were two large national schools. There is an almshouse and dormitory for poor travellers in the town, where they receive entertainment and a night's lodging.

ROCHESTER DIOCESE.—The diocese of Rochester is one of the smallest in the kingdom, and one of the most slenderly endowed. It contains but one archdeaconry, that of Rochester, divided into the three deaneries of Rochester, Dartford, and Malling, all in the western part of the county of Kent. The deanery of Shoreham, though nearly on every side enclosed within the diocese of Rochester, and frequently reckoned as a part of it, is in the peculiar jurisdiction of the archbishop of Canterbury. The number of parishes in the diocese (not including the deanery of Shoreham) is given by Hasted (*Hist. of Kent*, vol. ii., Canterbury, 1782) at ninety-nine; in Lewis's 'Topographical Dict.' it is given at

ninety-one. We believe the latter account to be nearly correct as to the number of parishes, but the additions of dependent chapelries will swell the number to that given by Hasted, and by including ecclesiastical divisions lately formed, to a greater number still. The clear yearly revenue of the bishopric is estimated at 1459*l.* The gross yearly revenue of the cathedral is estimated at 7178*l.*; but the payment of stipends, the maintenance of the fabric, and the support of the grammar-school, cause a deduction of 2072*l.*; leaving 5106*l.* to be divided among the corporation, which consists of the dean and six prebendaries. (*Report of the Ecclesiastical Revenue Commissioners, 1835.*) There were formerly six minor canons, but now there are only three, who all in succession the offices of sacrist and precentor, and a master and usher of the King's School.

It is recommended by the Church Commissioners to make great alterations in this diocese. They propose to transfer to the diocese of London those parishes of the deanery of Dartford which are nearest the metropolis; and to the diocese of Canterbury the remainder of the deanery of Dartford and the whole of that of Malling: these additions, with that of the deanery of Shoreham, will place nearly the whole of Kent under the see of Canterbury. In return it is proposed to add to Rochester nearly the whole of the archdeaconry of Essex (including the deaneries of Rochford, Dengey, Chelmsford, Barstaple, Chafford, Ongar, and part of Barking) and the whole of the archdeaconries of Middlesex (containing the deaneries of Hedningham, Dunmow, Harlow, and Braughing), Colchester (containing the deaneries of Tendering, Colchester, Lexden, Witham, Sampford, Newport, and the jurisdiction of Waltham), and Saint Alban's; all taken from the diocese of London; and the four deaneries of Baldock, Hitchin, Berkhamsted, and Hertford, in the archdeaconry of Huntingdon, taken from Lincoln. By these changes nearly the whole of Essex and the whole of Hertfordshire will be placed under the see of Rochester, which will retain only the deanery of Rochester of its more ancient diocese.

The diocese of Rochester was founded A.D. 604. Justus, one of the companions of Augustin, the apostle of the Anglo-Saxons, was the first bishop; but on the relapse of Eadbald, king of Kent, into paganism, he fled to the Continent. On the reconversion of Eadbald, he returned. He was translated to Canterbury, A.D. 624. Gundulph, who was bishop from A.D. 1077 to 1107, rebuilt the cathedral: part of his building remains in the nave of the present edifice. Walter de Merton, who was bishop from A.D. 1274 to 1277, was chancellor of England and founder of Merton College, Oxford. John Fisher, bishop from A.D. 1504 to 1535, was beheaded by Henry VIII. for denying the king's supremacy, in the 80th year of his age. Thomas Sprat, bishop from A.D. 1684 to 1713, was a writer of considerable note; and his successor, Francis Atterbury (bishop from 1713 to 1723), is celebrated both as an eminent writer and a leading Jacobite. Zachary Pearce, bishop from A.D. 1756 to 1774, is well known as a commentator and critic.

ROCHESTER, LORD. [WILMOT.]

ROCHFORD. [ESSEX.]

ROCK ALUM. [ALUM.]

ROCK CRYSTAL [QUARTZ]

ROCK MANAKIN. [RUPICOLINÆ.]

ROCK-PLANTS are those plants which are distinguished by growing on or among naked rocks, and are confined to no particular region or latitude. De Candolle (*Dictionnaire des Sciences Naturelles*, vol. xviii) observes that they pass by insensible gradations into the plants that inhabit walls, rocky and stony places, and even gravelly places, from which they pass into those that are found particularly on sands and barren soils. Most of the plants growing on rocks have but a small development of root, as they derive their nutriment principally from the air, through the medium of their leaves and stems. A large number of the Cryptogamia, especially mosses and lichens, belong to this class. Many of these plants present a remarkable diversity, according to the nature of the rocks on which they grow. This is a subject which has not received the attention that it deserves.

Rock-plants are often introduced into gardens for the purposes of ornament, for which the size and beauty of the flowers of many of them peculiarly adapt them. [ROCK-WORK.]

ROCK RIVER. [MISSISSIPPI, River.]

ROCK SALT. [SODIUM.]

ROCK-WORK, in gardening, an elevation, composed of

earth and other loose materials, and covered with stones and fragments of rock, &c., amongst which plants adapted for such a situation are grown. When the rock-work is managed skilfully, and in accordance with surrounding objects, it may be made to add much to the beauty and interest of the garden. In the first place a proper situation should be selected, and the character of the rocks should harmonise with the situation. Simple outlines and surfaces not broken into fantastic shapes, are best suited to show off the plants; in this respect hints should be taken from the natural rock-work that often meets us by the mountain side. Cones and peaks of unnatural shape and size should be avoided. A ground-plan in the form of a crescent or of an irregular figure is best; the middle portions should be the broadest and most elevated. When large portions are thus laid out, steps may be formed leading to basins of water on the sides or summits of the rock-work. These basins of water have two advantages: first, in permitting the growth of various aquatic plants; and secondly, in keeping the great mass of earth in the rock-work moist and cool. The best stones for rock-work are those which resist the action of the air, and they may be selected according to convenience from the rocks of the neighbourhood in which they are used. The most irregular ought to be chosen, especially those with cavities in them, which may be filled with earth for the growth of mosses, ferns, and small plants. Frequently stones are met with covered with lichens, which, from their picturesque colours, have a pleasing effect. Of these, the *Lichen atroflavus*, *geographicus*, *ventosus*, *perellus*, and *stellaris*, are most common. Such stones are mostly large, and are best adapted for the base of the rock-work. Portions of ruins, antiquities, corals, petrefactions, idols, shells, and Chinese garden-ornaments are often introduced into rock-work, but they give too much of an artificial character to the work, and it is questionable whether they can ever be introduced among plants with good effect.

Although the rock-work is intended to present a mountainous or rocky vegetation in a small space, yet there are many circumstances that prevent the growth of true mountain and rock plants in such a situation; but the dry ridges of earth and stones of which it is composed afford a favourable situation for the plants that chiefly occupy the dry soil of plains. On this account, small shrubs and creeping plants of any kind that will grow in a dry soil are selected for rock-work. We shall here point out those which may with advantage be cultivated for this purpose.

The natural order Leguminosæ affords a great number of plants fitted for rock-work. The triangular *Genista* (*Genista triquetra*) is a trailing shrub, evergreen in winter. From its winged triangular green shoots it produces a vast profusion of flowers of a golden colour from April to July. Anxantic *Genista* (*Genista anxantica*) is a diffuse plant producing an abundance of yellow flowers from June to July. The dwarf *Cytisus* (*Cytisus nanus*) is a pretty procumbent shrub, flowering in July. It should be planted in a dry soil, which should be covered over with broad flat stones. The Rest-harrows (*Ononis*) are suffruticose plants, with purple and red flowers. Most of the woody Leguminosæ have yellow flowers; hence the Rest-harrows form an agreeable variety. *Astragalus altaicus*, *aristatus*, and *brevifolius*, are all suffruticose plants, the last with purple flowers, which would form good plants for rock-work. To these may be added *Hedysarum coronarium* and *pallidum*; *Astragalus tragacantha*, *campestris*, *hypoglottis*, and *uralensis*.

Almost all the Rock-rose tribe (Cistaceæ) may be grown with success on rock-work. The procumbent and Fumana Sun roses (*Helianthemum procumbens et fumana*) have both procumbent branches, small beak-like leaves, and yellow flowers, which appear in June and July. *H. Rodantha* has bright red flowers inclining to crimson. It is quite hardy, of easy culture, and produces its flowers in abundance.

Several of the hardier species of the natural order Mesembryaceæ will bear exposure; and as they require little nutriment and soil, are well adapted for growth on rock-work. Many of the species also of the order Crassulaceæ will grow under the same circumstances. Cotyledon umbilicus requires nothing more than a little sand. Several species of Stone-crop (*Sedum*), as *S. anglicum*, *Forsteri*, *glaucum*, *hybridum*, *rupestre*, *sexangulare*, and *villosum*, will flourish in very dry situations.

Many of the Cruciferous plants are naturally rock-plants. The common stock (*Matthiola incana*) and wall-



flower (*Cheiranthus Cheiri*) are well known on walls and rocky situations. *Alyssum calycinum*, *montanum*, *murale*, *sexutile*, *Iberis Tenoreana*, *Cochlearia saxatilis*, *Aubrietia alpina*, *Arabis alpina*, *bellidifolia*, *petraea*, *Draba aizoides*, *Aizoon*, *stellata*, *tomentosa*, *Thlaspi alpestris*, &c., will all grow on rock-work, and many of them bloom all the summer round. The False Cytisus (*Vella pseudo-cytisus*) is a shrub with yellow petals and purple claws, which may be prettily associated with the dwarf furze and the Nitraria.

Of the Labiate plants, the species and varieties of the thyme claim the first place. They grow well amongst rocks, especially of a calcareous kind; and patches of the various species, especially *Thymus vulgaris* and *grandiflora*, should form a part of every rock-work. They are not only beautiful in flower, but are exceedingly fragrant, and are a source of attraction to bees. *Betonica alopecurus*, and *Ajuga alpina* and *pyramidalis* may be also cultivated.

Many of the species of the order Caryophyllæ may be grown. One of the most prolific of these is the *Cerastium repens*, which grows very rapidly, and is consequently adapted to cover parts that do not look well exposed. It is for this purpose often used to cover heaps of rubbish. Various species of Dianthus will grow well, and are very ornamental, as *D. deltoides*, *armeria*, *collinus*, *hyssofolius*, *plumarius*, *virginicus*; also *Cerastium latifolium*, *alpinum*, *Silene atocion*, and *rubella*.

Many of the Saxifrages are true rock-plants: they mostly blossom early in the year. The following species may be grown amongst rocks:—*S. oppositifolia*, *paniculata*, *aizoides*, *nivalis*, *petraea*, *densa*, *retusa*, *elongella*.

Many of the Campanulas may be grown successfully. *C. carpatica*, *collina*, *alba*, and *saxatilis* blossom nearly all the summer: the latter is a very ornamental plant. Many other plants have been recommended for cultivation in rock-work: of these we shall add the names of a few that are deserving of attention on account of the continuance of their flowers during the greater part of the summer:—*Oxalis violacea*, *Rubus arcticus*, *Chamæmoris saxatilis*, *Illecebrum Puronychia*, *Linaria alpina*, *Epimedium alpinum*, *Arnica montana*, *Achillæa Clavenæ*.

ROCKET is a cylindrical vessel or case, of pasteboard or iron, attached to one end of a light rod of wood, and containing a composition which, being fired, the vessel and rod are projected through the air by a force arising from the combustion.

Rockets have long been used as a means of making signals for the purpose of communication when the parties have been invisible from distance or darkness, or otherwise inaccessible to each other; and they have occasionally served the important purpose of determining the difference of longitude between two places. In the latter case the rocket is fired at some convenient spot between the stations, from both of which the explosion must be visible; and the latter being instantaneous, the difference between the times at which it is observed, as indicated by chronometers regulated so as to show the mean times at the places, is the required difference of longitude. Rockets have also been constructed for the purpose of being used in warfare, and such missiles were so employed for the first time at the siege of Copenhagen in 1807.

In signal rockets the part of the case which contains the composition, by whose combustion the projectile force is produced, is joined, at the upper extremity, to a conical case containing the composition for producing the explosions or stars of light which constitute the signal, and the length of this part is always rather greater than the diameter of the cylindrical part of the case. Such rockets are made to weigh half a pound, one pound, or two pounds. The exterior diameter of the one-pound rocket is  $1\frac{1}{2}$  inch; the length of the cylindrical case is  $12\frac{1}{2}$  inches, and the length of the conical head is  $3\frac{1}{2}$  inches. The rod is generally attached near the base and on one side of the rocket; its length is about 8 feet, or 60 diameters of the rocket, and its thickness is about half a diameter of the latter. The composition with which the cylinder is filled consists generally of saltpetre, sulphur, and charcoal or gunpowder; the whole is reduced to a mealed state, and well mixed together in the following proportions:—saltpetre, 4 lbs. 4 oz.; sulphur, 12 oz.; and charcoal or mealed powder, 2 lbs. The composition which produces what are called the stars consists of saltpetre, 8 lbs.; sulphur, 2 lbs.; antimony, 2 lbs.; mealed powder, 8 oz.; and isinglass,  $3\frac{1}{2}$  oz. The latter is dissolved in one quart of vinegar, after which one pint of spirit of wine is added, and then the mealed composition is mixed

with the liquid till the whole becomes of the same consistency as a stiff paste.

The composition for burning is rammed or driven into the rocket-case; but in the interior and about the axis, a void space of a conical form is left in order that a considerable surface of the composition may be at once in a state of combustion; and, at the *choke* or neck of the rocket (the part to which the rod is attached), there are several apertures, by one of which the fire is communicated to the composition. The combustion of the latter immediately takes place on all the concave conical surface about the void space just mentioned.

In order to understand the cause of the rocket's motion, let it be observed, that if the composition were to be fired within a vessel or case closed on all sides (combustion being supposed to be possible in such circumstances), the pressure of the flame would be equal in every direction, and the case would either burst in pieces, or, if sufficiently strong, would remain at rest while all the composition was being consumed. Now, the case having apertures at the choke or lower extremity of the cylinder, the pressure which would have taken place against that extremity is in great part annihilated by the flame escaping into the atmosphere; consequently the pressure exerted against the opposite extremity, being no longer counteracted, impels the rocket forward or upwards. This force of impulse acts in a manner similar to that by which a gun recoils when the charge is fired; but, in the latter case, the fluid escaping almost instantly from the bore, the force of impulse on the bottom of the chamber ceases nearly as soon as it is generated, whereas, in a rocket, the composition continuing to burn during several seconds, the force of impulse becomes a force of pressure, which continues to act till the material is consumed. Hence it follows that a rocket ascends, or moves forward, with an accelerated motion till the resistance of the air becomes equal to the accelerative force; and when the composition is burnt out, the rocket falls to the ground.

The rod serves to guide the rocket in its flight: for the common centre of gravity of the rocket and rod being a little below the top of the latter (in the one-pound rocket it is 2 feet from the upper extremity of the rocket, or 7 feet from the lower extremity of the rod); if we suppose the rocket to be fired vertically upwards, and a vibration should take place about the said centre of gravity by any excess of pressure on one side arising from an irregularity in the burning of the composition, the resistance of the air against the long portion of the rod below that centre, like a force acting on the longer arm of a lever, will exceed the force by which the vibration is produced, since the latter force acts on the rocket and the upper part of the rod which constitutes the shorter arm of the lever; and thus the vibration is checked, or prevented, and the rocket is enabled to ascend steadily. But, in proportion as the composition burns out, the common centre of gravity approaches nearer the middle of the whole length of the rocket and rod: and the resistance of the air acting at length nearly equally above and below that centre, it can no longer counteract any inequality in the burning of the composition. Thus, in falling, the top of the rocket, or the rocket end of the rod, is downwards.

The rod performs a similar service when the rocket is impelled horizontally or obliquely; for, while the force of projection is great enough to carry the rocket forward, and the centre of gravity of the whole is near the rocket end of the rod, the resistance of the air against the tail of the latter will nearly prevent any vibration; but, when the centre of gravity has got near the middle of the length, the head of the rocket begins to droop, and at length the whole comes obliquely to the ground. It has happened however, from the rod being too short or too light, that the weight of the rocket, when the latter has been projected with a small elevation, has so much incurvated the line of its path before the composition has burnt out, that the rod has turned over it, and the whole has been driven to the ground in a direction tending towards the place from whence it was projected.

Rockets whose diameters vary from 1 to 2 inches, have been found to ascend vertically to the height of about 500 yards; and those whose diameters vary from 2 to 3 inches, have ascended to the height of 1200 yards. The distances at which rockets can be seen vary from 35 to 40 miles; and the times of ascent, from 7 to 10 seconds. (Robins's *Tracts*, vol. ii.)

Rockets, to be employed as military projectiles, were invented by Sir William Congreve, and, in the British artillery

service, a body of men, called the rocket troop, has been organised expressly for their management. Sir William caused the rockets to be made with strong iron cases of cylindrical forms, and terminating at the head with a paraboloid or cone; and he attached the rod so that its axis should coincide in direction with that of the rocket. They serve either as shells or carcasses, and their weights are 3, 6, 12, 24, and 32 pounds. Military rockets are, in general, fired from tubes in order that the direction of their flight may be more certain; and the proper elevation, at least for the smaller rockets, is about one degree for each hundred yards in the required range. From their form they penetrate to a considerable depth when fired against timber or earth: 12 pounder rockets, after a range of 1260 yards, have been found to enter the ground obliquely as far as 22 feet. The principal inconvenience attending the rocket practice is the powerful action of the wind when it blows in a direction perpendicular, and even oblique, to the intended line of flight.

Rockets, being much lighter than any other kind of ordnance, and capable of being used with or without carriages, are well adapted for conveyance in mountainous countries. When fired in volleys against troops, their effect is likely to create much disorder; and those which act as carcasses, when fired against buildings, will almost certainly cause their destruction. Besides being employed in the siege of Copenhagen, rockets were used at the bombardment of Flushing (1809); and in 1813 the British rocket-troop rendered considerable service at the battle of Leipzig. The advance of a French column against an inferior force of British troops was checked by a well directed fire of rockets at the passage of the Adour in the last-mentioned year; and it is said that the explosion of the powder-magazine which lately (1840) produced such disastrous effects at Acre, was caused by the fall of a rocket on the building.

**ROCKINGHAM.** [NORTHAMPTONSHIRE.]

**ROCKINGHAM, CHARLES WATSON WENTWORTH, MARQUESS OF,** was the only son of the first Marquess of Rockingham, and was born 13th May, 1730, two years after the title of Baron of Malton had been conferred upon his father, who, in 1734, was advanced to the dignity of Earl of Malton, and, having succeeded to his cousin in the barony of Rockingham in 1746, was created Marquess of Rockingham the same year. The Watsons, barons, and for some time earls of Rockingham, had originally acquired importance by the marriage of one of them with the sister of the great earl of Strafford, whose vast estates they in this way came to inherit.

In September, 1750, while his father was still alive, the subject of the present article was created earl of Malton in the Irish peerage; but before the end of the year his father's death left him in possession of the marquesate. Young as he was when he thus entered the House of Lords, he did not wait long before beginning to take a share in debate. Horace Walpole, in his 'Memoirs of the Last Ten Years of the Reign of George II.,' notices one or two of his earliest appearances in not very complimentary terms. When what was called the Scotch Bill (for planting colonies of foreign Protestants on the forfeited estates in Scotland) was under discussion in March, 1752, he says, 'The young marquess of Rockingham entered into a debate so much above his force, and partly applied the trite old apologue of Menenius Agrippa, and the sillier old story of the fellow of a college, who asked why we should do anything for posterity, who had never done anything for us!' Again, in his account of the debates in the following February, about the charge of Jacobitism brought against the solicitor-general Murray (Lord Mansfield) and other persons connected with the court, he notes, in the same sarcastic style:—'Lord Northumberland, perceiving it was a day for great men to stand forth, thought it a good opportunity to announce his own dignity; but he said little to the purpose. Still less was said by the young marquess of Rockingham, though he had prepared a long quotation from Tacitus about informers, and opened with it.'

But although never rated high as a man of talent, the mere wealth and independent position of the marquess necessarily secured him great influence, which was much strengthened by his upright and honourable character in private life, as well as by the moderation and consistency of his political conduct, although that was no doubt partly owing to the very narrowness of his understanding, which prevented him from ever looking beyond the particular set

of notions he had originally taken up. He had been educated in the principles of what was then considered constitutional Whiggism, and he evidently to the end of his life never entertained a doubt about the truth of his political opinions. In February, 1760, he was made a Knight of the Garter. His political career from this date forms part of the history of the next reign, and of the several persons of much greater mark than himself with whom he was brought into association or collision in the fluctuating contest of parties. [GEORGE III.; BURKE; PITT.] He was first lord of the treasury and prime minister from 10th July, 1765, to 12th July, 1766, and was again placed at the head of affairs with the same office on the resignation of Lord North, in March, 1782, but died the 1st of July of that year. The marquess of Rockingham married, in 1752, the daughter of Thomas Bright, Esq., of Badsworth, but had no children. His eldest sister was married in 1744 to the first Earl Fitzwilliam, whose son, having succeeded to the family estate on the death of the marquess, took the surname of Wentworth in 1807.

**ROCKS.** A knowledge of the various earthy and metallic substances which compose the parts of the globe near the surface, seems indispensable to the geologist, whose reasonings on the origin and changes of these substances form no inconsiderable portion of the science which he is cultivating. It is therefore with some surprise and disappointment that a student of geology finds the classifications of rocks used in works of reputation formed with no harmony in detail, and little agreement in principle. In many works on mineralogy, compound rocks, as basalt, are classed among simple minerals; and a place is assigned even to clays and slates. On the other hand geologists have not hesitated to employ names originally designed to express particular mineral constitution, in a vague and general sense as regards the *nature* of the rock, though strict and definite as relating to its *age*. Such writers, in fact, do not by the name which they use, as 'gneiss,' or 'grauwacke,' or 'trap,' mean, or wish to express, *what* the rock is which they thus designate, but *where* is its place on the scale of stratified rocks, or *how* its mineral aggregation is related to particular circumstances of melting or cooling. That this latter method, if carried to extremes, would be subversive of accurate notions concerning the origin of rocks, is not only probable on general grounds, but has been amply proved by experience. The terms 'gneiss,' 'grauwacke,' 'claystone,' &c., as given by Werner, or adopted by his followers, had a mineralogical meaning; but each of these terms has been freely employed by modern geologists to include a great variety of rocks but slightly related to, or even merely associated with, the typical compound signified. When we are told that 'there is no gneiss in Cornwall,' the assertion is true, or nearly so, even in a Wernerian sense; but it is equally true that some part of the vast and various rocks of Scotland, combined in the 'gneiss' of MacCulloch, may as well be ranked with claystone as much of the killas of Cornwall, and that other members of this gneiss series might be called mica slate, hornblende slate, or quartz rock. (See MacCulloch *On Rocks*.) To avoid this confusion of mineralogical and geological meanings in one term, several able attempts have been made upon one of the following plain principles:—

1. To assign to a series of rocks in which several mineral types (as sandstone, limestone, argillaceous beds) occur, and which therefore cannot be well described by a mineralogical term, a name depending on locality. Hence 'the Silurian system,' 'the Devonian system,' &c.

2. To give to such a series a title derived from its most characteristic member; as the 'Cretaceous group,' the 'Oolitic system,' the 'New Red-Sandstone series,' the 'Granitic formation.'

3. To avoid all such specially characteristic names, and to substitute terms expressive merely of relative place in the supposed or established series of geological events. Hence Mr. Conybeare's method of superior, suprasedial, medial, submedial, and inferior orders of strata. It is perhaps to be wondered at that this simple and expressive method has neither been fully developed nor followed.

4. A view almost equivalent in practice, and founded mainly on the same basis, but distinctly involving an important inference regarding the lapse of time, gives us such terms as Primary strata, Transition rocks, Secondary series, Tertiary formations; and, as a subdivision of these latter, Eocene, Miocene, Pleiocene deposits. It is somewhat strange, that while the use of Transition rocks is pro-



scribed as too hypothetical (it merely involves an inference seldom disputed), the equally hypothetical titles of Eocene, Miocene, and Pleiocene deposits, should be freely admitted even by those who think Lower, Middle, and Upper less objectionable in this particular instance, and more useful and applicable in regard to all the older stratified deposits. Brongniart classes rocks under the Saturnian (antient) and Jovian (actual or modern) periods. (*Tableau des Terrains.*)

Systematic views of rocks, considered as mineral aggregates without any reference to their geological history, have been seldom completed. M. Brongniart has presented a classification of 'mixed rocks' nearly conformed to this principle, which has been of service. Dr. MacCulloch's 'Treatise on Rocks' is a mixed method, mineralogical in detail, geological in the large features. This writer gives the following list of

'Minerals which enter into the composition of rocks:—

Indurated clay, from the softest substances found in trap to jasper and silicious schist. Clinkstone. Compact felspar, including the hornstone and petrosilex of some writers. Common and glassy felspar. Quartz. Carbonate of lime. Mica. Chlorite (foliated). Talc. Hornblende.	Actinolite. Augite. Hypersthene. Diallage. Tourmaline. Serpentine. Steatite. Noble Serpentine. Gypsum. Iron, in various states of oxidation, and combined with carbonic acid, water, &c. Bitumen. Pitchstone. Chert.
--	--

He then adds a list of minerals occasionally imbedded in rocks, so to modify their aspect, viz. :—

Garnet. Olivine. Cyanite. Pinite. Spodumene. Chiasolite. Staurotide Epidote. Mesotype. Zircon. Topaz. Beryl.	Chrysoberyl. Fluor Spar. Corundum. Oxydulous Iron. Pyrites. Chromate of Iron. Prehnite. Andalusite. Apatite. Sphene. Oxyde of Tin. Molybdena.
---	--

He then names the rocks in which the minerals of the first class occur. We extract the most important of these notices:—

Indurated clay occurs in claystone not schistose, some porphyries and amygdaloids, some basalts; also in argillaceous schist, shale, limestone.

Compact felspar occurs as a simple rock; also in gneiss, porphyries, amygdaloids, syenites, greenstones, augite rocks, hypersthene rocks, granite.

Quartz occurs in quartz rock, granite, gneiss, mica schist, chlorite schist, talcose schist, argillaceous schist, sandstone, porphyries, syenites, and greenstones.

Felspar occurs in granite, gneiss, chlorite schist, hornblende schist, actinolite schist, sandstone, quartz rock, greenstone, porphyry, syenite, pitchstone.

Mica occurs in granite, gneiss, mica schist, quartz rock, sandstone, shale, limestone, claystone, syenite, porphyry.

Chlorite occurs in chlorite schist, granite, gneiss, actinolite schist, argillaceous schist.

Talc occurs in talcose schist, primary limestone, granite, serpentine.

Hornblende occurs in granite, gneiss, hornblende schist, micaceous schist, argillaceous schist, primary limestone, serpentine, syenite, greenstone, basalt, porphyry, chloritic schist, actinolite schist.

M. Brongniart's general view of mixed rocks may be put in the following abbreviated form:—

A. Crystallized isomeric rocks (the parts equally mixed).

1. Felspathic rocks.

a. Granite. Laminated felspar, quartz, and mica, equally disseminated.

b. Protogine. Felspar, quartz, steatite, or talc, or chlorite.

c. Pegmatite (graphic granite). Laminated felspar, and quartz.

d. Mimose. Laminated felspar, and augite.

2. Hornblendic rocks.

a. Syenite. Laminated felspar, hornblende, and quartz.

b. Diallage. Hornblende, and compact felspar disseminated.

c. Hemithrene. Hornblende and limestone.

B. Crystallized Anisomeric Rocks (the parts unequally mixed).

1. Base of quartz.

a. Hyalomictic. Crystallized quartz, and disseminated mica.

2. Base of mica.

a. Gneiss. Mica abundant in plates, lamellar or granular felspar—a laminated rock.

b. Mica schist. Continuous mica and quartz.

3. Base of schist.

a. Phyllade. Clay slate containing various minerals.

b. Calcischist. Argillaceous schist and limestone variously mixed.

4. Base of talc.

a. Steaschist. Talcose base with disseminated minerals.

5. Base of serpentine.

a. Ophiolite. Serpentine, including various minerals, as chromate and oxide of iron, diallage, garnet, &c.

6. Base of limestone.

a. Cipolin. Granular limestone with mica.

b. Ophicalce. Limestone, with serpentine, talc, or chlorite, imbedded.

c. Calciphyre. Limestone enveloping crystals, as felspar, garnet, hornblende, &c.

7. Base of cornean (compact felspar of MacCulloch).

a. Variolite. Including nodules and veins of various kinds.

b. Vakite. Including mica, augite, &c.

8. Base of hornblende or basalt.

a. Amphibolite. Base of hornblende, with disseminated minerals.

b. Basanite. Base of compact basalt, with disseminated minerals.

c. Trappite. Base of hard compact dull cornean trap, with mica, felspar, &c.

d. Melaphyre (Trap porphyry). Black petrosilicious hornblende, with crystals of felspar.

9. Base of petrosilex, coloured by hornblende.

a. Porphyry. Paste of reddish petrosilex, with crystals of felspar.

b. Ophite. Paste of green petrosilex, with crystals of felspar.

c. Amygdaloid. Paste of petrosilex, with nodules of petrosilex of a different colour.

d. Euphotide. Enclosing crystals of diallage.

10. Base of petrosilex or compact felspar.

a. Eurite. With mica, &c. disseminated.

b. Leptenite. Base of granular felspar, with mica and quartz.

c. Trachyte. With crystals of glassy felspar.

11. Base of claystone.

a. Clay porphyry. Crystals of felspar.

b. Domite. Crystals of mica.

12. Base of pitchstone.

Stigmite. With crystals of felspar (commonly called porphyritic pitchstone).

13. Base undetermined.

Lava.

C. Aggregated rocks (uncrystallized; the parts irregularly mixed).

1. Cemented rocks.

a. Psammite. Grains of quartz, &c. united.

(This includes sandstones, grauwacke, &c.)

2. Imbedded rocks.

a. Mimophyre. Cement argillaceous, uniting distinct grains of felspar, &c.

b. Psefite. Cement argillaceous, including fragments of mica schist, slate, &c.

c. Pudding-stone. Cement including large rounded pieces of different kinds in different varieties of pudding-stone, as quartz, limestone, flints.

d. Breccia. The fragments angular.

The most prevalent classification of rocks in actual use is founded on one leading feature of their origin and history. Rocks are of igneous origin (pyrogenous rocks), or of aqueous origin (hydrogenous rocks), and thus make two great classes: the former being often considered, with reference to the

circumstances of their occurrence in two divisions, viz. hydrogenous or Plutonic rocks (as granite), and volcanic rocks (as obsidian); the latter being distinguished into freshwater and marine deposits, the result of chemical, vital, and mechanical agencies exerted in water. Many cases are known of an alteration of these hydrogenous rocks by contact with Plutonic or volcanic masses: by this change they acquire the name of metamorphic rocks. These clays and sandstones are hardened, and have their structure altered so as to resemble clay slate, quartz rock, or jasper; and chalk and limestone are rendered crystalline.

Adopting as the best and most applicable the fundamental distinction of pyrogenous and hydrogenous rocks, the student will find by experience that the best if not the only good way of describing and recognising rocks, is by attention to their elementary composition. The granitic, porphyritic, amygdaloidal, or other structures of igneous rocks, are so many variable circumstances due to particular accidents in the fusion or cooling of the masses, and belong more or less to all of them, as the compact, oolitic, arenaceous, and other characteristic textures of hydrogenous rocks mark peculiarities of their aggregation or solidification.

Mr. Scrope has successfully shown, in his 'Synopsis of Volcanic Rocks' (*Journal of Science*, vol. xxi.), that these various compounds may be easily and philosophically classed by consideration of the relative abundance of two minerals, seldom absent from any of them, viz. felspar and augite. (The felspar is sometimes replaced by leucite, hæüyne, olivine or mellite; the augite by hornblende or titaniferous iron.) Hence we have only three great groups:—

Felspathic . . . . . Trachyte.

Augito-felspathic . . . Graystone.

Augitic . . . . . Basalt.

To each of these belong many varieties, and many gradations of granitic, porphyritic, amygdaloidal, and other structures. [LAVA] By a similar method we may class the older or Plutonic rocks of fusion, as: Felspathic,—granite, porphyry, felspar rock, claystone, eurite, pitchstone; Augito-felspathic,—sienite, euphotide; Augitic,—sienite, hypersthene rock, greenstone, basalt, wacké, melaphyre.

The hydrogenous rocks of most importance may be classed according to their arenaceous, argillaceous, calcareous, or other basis, as—

Arenaceous, uniform, as sandstones, sands; aggregated as conglomerates, pudding-stones.

Argillaceous, uniform, as clay and shale; containing fragments, as some clay conglomerates.

Argillo-calcareous, as marls properly so called.

Calcareous, as chalk, limestone.

Calcareo-magnesian, as dolomite.

Haloid, as gypsum, rock salt.

Carbonaceous, as coal, lignite.

Ferruginous, as ironstone.

Cupriferous, as the kupferschiefer.

Finally, all these hydrogenous rocks are liable to local changes, by contact or proximity with the rocks of fusion. These metamorphic rocks may be classed according to the same form as those which are unaltered. We give below authentic examples of several cases of metamorphism:—

1. Arenaceous rocks, metamorphic by *induration*, as along greenstone dykes in Arran, and Salisbury Crags. Similar effects happen beneath iron-furnaces, and when the effect is in extreme the result is *quartz rock*.

2. Argillaceous rocks, metamorphic by *induration*, and a certain confluence of grains. In extreme cases the result is a kind of clay slate, or hone slate, or Lydian stone, with cubic pyrites, and rarely *garnets*, embedded. An example of the latter occurs at Plas Newydd.

3. Calcareous rocks, metamorphic by re-arrangement of particles. Thus granular or saccharoid limestone is found by the side of the basaltic dykes in Antrim, on the greenstone of Teesdale, near the hypersthene of Sky, &c. The limestone among primary strata is of similar appearance, though not in contact with igneous rocks.

4. Carbonaceous. Coal becomes coke or anthracite near basaltic dykes.

Examinations of this kind have shown that ordinary sedimentary rocks altered by heat acquire aspects and structures and compositions resembling almost exactly those most common among the earliest or primary strata, as quartz rock, clay slate, garnet mica slate, garnet gneiss, granular marble, &c.; and it is therefore a probable inference that in all such cases of strict resemblance those an-

cient rocks have undergone on a great scale, and under the general influence of the intense heat of the earth, the changes which are certainly proved to have happened locally, from limited agencies, on substances of similar chemical quality. Very careful investigations on these points are however still needed to fix limits and give precision and certainty to the inferences from phenomena.

The circumstances which accompany the appearance of pyrogenous rocks will often lead us to probable views as to the conditions under which they were fused and cooled. Thus from the granite masses of Arran and Cornwall, very coarse in their granulation, veins proceed into the adjoining slate rocks, and become more and more fine in grain, and porphyritic or merely felspathic in aspect; the coarse greenstone of Salisbury Crags acquires compactness where it touches the sandstone rocks; in a modern furnace the centre of masses of fused rock or melted metal is usually the most porous part; and all these facts are linked together in the more general proposition, that slow cooling allows of large and regular, while rapid refrigeration generally forces a minute, hasty, and confused structure, in which crystallization is sometimes quite destroyed. [See BASALT for some notice of Mr. Gregory Watt's experiments on this substance cooled from fusion.]

Considerations of this kind explain the generally greater compactness of Plutonic, as compared with the cellularity of volcanic rocks, and indeed there is little other difference between them than that which is intelligible as a consequence of the outpouring of one class at or near the surface and under air, and the solidification of the other under great depths of water, as some greenstones; inclosed in masses of preconsolidated rock, as some porphyries; or slowly cooled in enormous quantity, as granite, and hypersthene sienite.

Similarly, by attention to the texture and structure of the rocks deposited by water, we find marks of sedimentary accumulation in sandstones and clays, and proofs of chemical precipitation or vital arrangement in limestones. We may put some of the results on this subject in a very simple series, which can hardly fail to suggest important reflections.

*Littoral and Flood Deposits*, as conglomerates and sandstones: the latter showing often ripple-mark, sometimes impressions of littoral or terrestrial animals; the former, a confused aggregation resulting from local agitation.

*Sea and River Sediments*.—Shales and clays, often finely and regularly laminated, and of very uniform composition, the fruit of more tranquil deposition in deeper or calmer water.

*Pelagian Deposits*, as some limestone strata, the accumulation of dead shells, crinoidea, foraminifera, &c., and others which are in part the preserved structures of coral. Thus some beds of marble are really masses of crinoidea, others of coral, some of shells, some chalk is full of spiculæ of sponges, &c., and other calcareous beds are replete with foraminifera.

[BASALT; GRANITE; GRAUWACKE; GNEISS; LAVA; MICA SCHIST; PORPHYRY; STRATIFICATION.]

ROCROY, a fortified town in France, capital of an arrondissement in the department of Ardennes, 161 miles north-east of Paris by Soissons, Reims, and Mézières. Rocroy, then a village, was fortified by François I., A.D. 1537, to defend the frontier on that side: the fortifications were finished, and the place raised to the rank of a town, by his son Henri II. It was besieged, A.D. 1643, by the Spaniards under Don Francisco de Melos, who occupied a very strong position, covered by marshes and woods, and accessible only by a single causeway. The French under the duke of Enghien, afterwards better known as prince of Condé (*Le Grand Condé*), then only twenty-two years of age, advanced against the Spaniards, and obtained a splendid and decisive victory (19th May), which laid the foundation of his military renown. The town stands in an extensive plain, about five miles from the left bank of the Meuse. The fortifications are of no great importance at present, though it still ranks as a fortress. The population in 1831 was 3623: the townsmen make tin ware and carpenters' tools. There are four fairs in the year. The town has a society of agriculture, a military hospital, and some government offices.

The arrondissement comprehends sixty-eight communes, and is divided into five cantons or districts, each under a justice of the peace. The population in 1831 was 43,807.

ROCKY MOUNTAINS is a term usually applied to an extensive mountain-system in North America, but as this



term has too general a signification, and therefore cannot with propriety be applied to a particular system, geographers call the North American range the *Chippewyan Mountains*. These mountains occupy the central parts of that continent, but, like the Andes in South America, they are much nearer to the Pacific than to the Atlantic Ocean. The Chippewyan Mountains are far less known than the Andes in South America. Perhaps more than one-half of the eastern declivity has been seen by travellers, who have given some account of it, but, with the exception of a comparatively small part, the whole of the western declivity is almost entirely unknown.

It was formerly supposed that this mountain-system was only a continuation of the Andes of South America, and that these two mountain-regions were connected by a chain which traversed the Mexican Isthmus in its whole length. But it is now ascertained beyond doubt that a flat country of considerable extent intervenes between the Andes and the mountains of the Isthmus. [PANAMA.] It is also ascertained that the mountain-range which is known under the name of the Sierra Madre, in the northern of the Mexican States, is not connected with any of the southern offsets of the Chippewyan Mountains, but terminates about 150 miles south of the Sierra de Mogollon, or that branch of the Chippewyan Mountains which approaches nearest to it.

This mountain-system may be divided into three parts—the Southern, Central, and Northern Chippewyan Mountains. The first extends from 29° to 42° N. lat.; the Central Chippewyans from 42° to 49° N. lat.; and the Northern from 49° to nearly 70° N. lat. The whole length, from 29° to 70° N. lat., exceeds 3000 miles, and when the ridges, which probably traverse the north-western peninsula of North America from east to west, and apparently are only offsets of the great mountain range, are included, the whole length is about 4000 miles.

The *Southern Chippewyans* resemble the Northern Andes in being divided into three long ranges, which run off in diverging lines. The point from which they diverge is a mountain-knot, about 42° N. lat., and is called Sierra Verde. From this point the three ranges run southward. The most eastern range forms one elevated mass of rocks between 42° and 34° N. lat., and within these limits preserves the name of Chippewyan or Rocky Mountains. It runs nearly due south between 104° and 106° W. long. Between 35° and 34° N. lat. it divides into two ranges, both of which run southward and parallel to one another, including the narrow valley of the Rio Puerco, and terminate in the great bend of the Rio del Norte, between 29° and 30° N. lat. In the present state of geographical knowledge, these two ranges, which are called the Sierra de los Comanches, must be considered as the most southern extremity of the Chippewyan Mountains. It is hardly known on what authority these two ranges have been laid down on our maps, as the valley of the Rio Puerco and the countries east of it are in possession of the savage and warlike tribe of the Comanches, who do not allow strangers to enter their country. Only the western declivity of the western range has been seen by travellers, who describe the range as rising only to a moderate elevation, but having a very desolate and barren aspect, and being almost entirely without water and wood.

That part of the Southern Chippewyans which extends from 34° to 42° N. lat. is perhaps the best known part of the whole system, the eastern declivity having been examined for a considerable extent by Major Long. He says that the breadth varies from 50 to 100 miles. The mountains rise abruptly from the plains to the east of them, towering into peaks of great height, which are visible at the distance of more than 100 miles east of their base. They consist of ridges, knobs, and peaks variously disposed, among which there are many wide and fertile valleys. The more elevated parts of the mountains are covered with perpetual snow, which gives them a luminous, and at a great distance even a brilliant appearance, whence they have derived the name of the 'shining mountains.' The height of the James Peak has been ascertained to be about 8500 feet above its base, which is considered as between 2000 and 3000 feet above the sea-level. Though considered the highest summit in this part of the range, Major Long says, that judging from the position of the snow near the summit of other peaks and ridges at no great distance from it, it is apparent that they are much higher.

The western declivity of this range is not so steep as the eastern, and does not descend so deep, the upper valley of the Rio del Norte being considerably more elevated than the plains east of the mountains.

The central range of the Southern Chippewyans runs nearly parallel to the eastern along the meridian of 107° W. long., and terminates near 34° N. lat. with the Sierra de Mogollon, a name which is sometimes applied to the whole range, though others called it Sierra de los Mimbres. It appears not to attain the elevation of the eastern range. On the eastern side its slope is well defined, as no offsets branch off from it, but the width and the western declivities are not known. It was formerly supposed that the Sierra de Mogollon was united by a mountain-chain to the Sierra Madre in Mexico; but the last-mentioned range terminates near 32° N. lat., and a level plain about 150 miles in extent intervenes between the two ranges.

The western chain of the Southern Chippewyans is called the Sierra de los Guacaros, and it is supposed to join the principal chain at the Sierra Verde. But with the exception of a mountain tract, which occurs about 37° N. lat., and 112° W. long., and is properly called Sierra Guacaros, this range is unknown in its whole extent. It is not even known whether this range is connected with the snow-capped summit of the St. Bernardin, which occur near 34° N. lat. and 117° W. long. If a chain of high lands should be found to extend between the last-mentioned high summit and the Sierra de los Guacaros, which is not improbable, the mountainous and rocky peninsula of California would constitute the most southern extremity of the Chippewyan Mountains.

As the countries surrounding the Southern Chippewyans are almost entirely inhabited by savage tribes, which seem to have no intercourse with one another, the routes are unknown, with the exception of one over the eastern range, near 36° N. lat., which is used by the North American caravans, which start from the town of Franklin in the state of Missouri, for the town of Santa Fé in New Mexico, whence they proceed to Chihuahua. The elevation of the mountain-pass does not appear to be very great.

The *Central Chippewyans* between the Sierra Verde (42° N. lat.) and 49° N. lat. have been often crossed by American travellers, in passing from the United States to the river Colombia. In this part the mountain-region seems to contain two ranges of great elevation, running parallel to one another at the distance of 100 miles, and enclosing high valleys, which are generally filled up by the rocky masses, which protrude from the great chains to a considerable distance within the valleys. The two chains however do not subside either on the east or on the west into plains, being separated from the level ground, which only occurs at a great distance from them, by hilly regions of considerable extent.

Not far from the Sierra Verde, towards the north, between the Spanish River, supposed to be the Rio Colorado, which falls into the most northern recess of the Gulf of California, and the Big Horn River, an affluent of the Missouri, the eastern chain of the mountains contains a deep and wide depression, which presents an easy passage over the range, so easy indeed that it may be crossed by carriages. In these parts there is a plain between moderate heights, which is about ten miles in circumference, and the surface of which is encrusted with salt as white as snow to a depth of twelve or eighteen inches. North of this depression the mountains rise to a greater height; but they do not present a range of uniform elevation; they are rather extensive groups, here and there overtopped by high peaks, among which there is one which probably rises to 15,000 feet above the level of the sea. The eastern range is furrowed longitudinally by deep and narrow valleys drained by small and rapid streams. The higher parts of the ranges consist of granite, and are bleak and bare, being nearly destitute of vegetation, but many of the inferior ridges are scantily clothed with scrub pines, oaks, cedar, and furze. In some places these mountains have traces of volcanic action. Some of the interior valleys are strewn with scoria and broken stones, evidently of volcanic origin, and vestiges of extinct craters are seen on the highest points.

Farther north, between 45° and 47°, the eastern range appears to maintain a more equal elevation, and to rise to a great height. Their highest parts are covered with snow in the months of August and September, and in the lower parts, along the watercourses and in the ravines, snow does

monstrous. [BEAVER, vol. iv., p. 121.] The lower jaw is articulated by a longitudinal condyle, so as to have no horizontal movement except from behind forwards, and *vice versa*, convenient for the action of gnawing; the molars consequently have flat crowns, the enamelled eminences of which are always transversal, so as to be in opposition to the horizontal movements of the jaw, and to be better adapted for trituration.

The genera in which these eminences are simple lines, and which have the crown of the tooth very flat, are more exclusively frugivorous; those which have the eminences divided into blunt tubercles are omnivorous; and, finally, the small number of those which have points more willingly attack other animals, and approximate a little to the *Carnivora*.

The form of the body of the Rodents is in general such that their hinder parts exceed their anterior ones, so that they leap rather than walk; this disposition in some of them is as excessive as in the kangaroos.

The intestines of the animals of this order are very long; their stomach simple or slightly divided, and their cæcum often very voluminous, even more so than the stomach. The *Myoxi* (Dormice) want the cæcum.

Preparations illustrative of the male organs of the *Rodentia* will be found in the *Physiological Series* of the Museum of the College of Surgeons; Nos. 2483 to 2504, both inclusive: of these Nos. 2483 to 2487, exhibiting those of the Beaver with the preputial or castor-pouches, and Nos. 2492, 2492 A, those of the Acuchi with the penis armed on each side with a dentated horny ridge, are remarkable. Those of the other *Cavies*, Nos. 2493 to 2497 (both inclusive), exhibit similar peculiarities. The placenta is simple. Preparations Nos. 2742 to 2751, both inclusive, illustrate the female organs.

The brain of the Rodents is nearly smooth and without convolutions; the orbits are not separated from the temporal fossæ, which have but little depth; the eyes are entirely directed laterally; the zygomatic arches, delicate and curved below, announce the weakness of the jaws; the fore-arms have scarcely any rotatory motion, and their two bones are nearly united; in a word, the inferiority of these animals shows itself in the greater part of the details of their organization. Nevertheless, the genera which have the strongest clavicles enjoy a certain dexterity, and use their fore-feet for carrying their food to their mouth: others again (the squirrels) climb trees with facility. (*Règne Animal*.)

The following animals are arranged by Cuvier under the order *Rodentia*:—

The Squirrels (*Sciurus*, Linn.), viz.: the Squirrels properly so called (*Sciurus*, Cuv.); the Flying Squirrels (*Pteromys*); the Aye-Aye (*Cheiromys*).

The Rats (*Mus*, Linn.), viz.: the Marmots (*Arctomys*, *Spermophilus*); the Dormice (*Myoxus*, Gm.); the Spiny Rats (*Echimy*), *Hydromys*, *Capromys*; the Rats properly so called (*Mus*, Cuv.); the Jerbilles (*Gerbillus*, *Meriones*); the Hamsters (*Cricetus*); the Field Rats (*Arvicola*, Lácép.), subdivided into the Ondatras (*Fiber*, Cuv.), the ordinary Field-Rats (*Arvicola*, Cuv., *Hypudæus*, Ill.), and the Lemmings (*Georychus*, Ill.); *Otomys*, and the Jerboas (*Dipus*, Gm.).

The Jumping Hares (*Helamys*, F. Cuv.; *Pedetes*, Ill.).

The Rat-Moles (*Spalax*, Guld.).

*Bathyergus* (*Oryctères*, F. Cuv.).

*Geomys* (*Pseudostoma*, Say; *Ascomys*, Licht.)

*Diplostoma*, Raf.

The Beavers (*Castor*).

The Couias (*Myopotamus*, Com.).

The Porcupines (*Hystrix*, Linn.), viz.: the Porcupines properly so called (*Hystrix*, Cuv.); *Atherurus*, Cuv.; *Erethizon*, F. Cuv.; and the Coendous (*Synetheres*, F. Cuv., *Cercolabes*, Brandt).

The Hares (*Lepus*, Linn.), viz.: the True Hares (*Lepus*, Cuv.), and *Lagomys*, Cuv.

The Capybara (*Hydrochærus*, Erxl.).

The Guinea Pigs (*Anæma*, F. Cuv.; *Cavia*, Ill.).

The Mocos (*Kerodon*, F. Cuv.).

The Agoutis (*Chloromys*, F. Cuv.; *Dasyprocta*, Ill.), and

The Pacas (*Coslogeny*, F. Cuv.).

Mr. G. R. Gray, who observes that the animals of this order are exceedingly difficult to arrange, gives the following as an attempt to classify the *Glires* according to their habits, in the tenth volume of the 'Annals of Philosophy,'

\* Fur, with scattered larger hairs or spines; tail spiny or scaly.

Family 1. *Muridæ*; 2. *Histicidæ*.

\*\* Fur nearly equally soft; tail none, or hairy.

Fam. 3. *Leporidae*; 4, *Jerboidae*; 5, *Aspalacidae*. For the further development of Mr. Gray's arrangement, see the articles *LEPORIDÆ*, *MURIDÆ*, and *PORCUPINÆ*.

Mr. Swainson (*Classification of Quadrupeds*) divides the *Glires*, or *Gnawing Quadrupeds*, into two main divisions, viz.: 1, Those with clavicles; 2, those with rudimentary, or no clavicles; and a third division, *Marsupial Rodentia*, 'situation uncertain.'

The first division consists of the genera *Castor*, *Fiber*, *Myopotamus*, *Rats* and *Mice*, and *Squirrels*. [*MURIDÆ*, vol. xv., pp. 496, 497.]

The second division embraces the genera *Hystrix* (with the subgenera *Acanthion*, *Erethizon*, *Synætheres*, and *Sphigurus*), *Lepus* (with the subgenus *Lagomys*), and *Cavia* (with the subgenera *Hydrochærus*, *Cobaya*, *Cavia*).

Under the Marsupial Rodents are placed the genera *Phascolumys* (with the subgenus *Amblyotes*), and *Phascolarctos*.

In the 'Magazine of Natural History,' New Series (1839), will be found Mr. Waterhouse's interesting 'Observations on the *Rodentia*, with a view to point out the groups as indicated by the structure of the *Crania* in this order of Mammals.' And in November, 1839, the same accurate observer laid before a meeting of the Zoological Society of London a tabular view of the distribution of this numerous order.

Mr. Waterhouse stated, that in the construction of the following table he had endeavoured to display the geographical distribution of the sections of the order *Rodentia*, and that to accomplish this, it of course became necessary to combine some system of classification, with an arrangement of the genera according to the countries in which they were found. The table is divided into five columns, one column being devoted to each of the following portions of the globe: 1st, Europe and North Asia; 2nd, North America; 3rd, Africa; 4th, India and the Indian islands; 5th, South America and the West Indian islands.

In these columns the names of the genera found in each province are inserted, and the number of known species belonging to each genus (as nearly as can be ascertained) is also indicated. Horizontal lines separate the genera according to the sections to which they are supposed to belong.

The few Rodents found in Australia all belong to the family *Muridæ*. About six species are known, and these appertain to the genera *Mus*, *Hapalotis*, Licht. (which is the *Conilurus* of Mr. Ogilby), *Hydromys* and *Pseudomys*.

'The first thing that strikes the attention,' observed Mr. Waterhouse, 'is, that the great mass of South American Rodents belong to a different section from those of the northern portions of the globe, and that they are of a lower grade of organization, as is also the case with respect to the Old and New World Monkeys.'

The next point to which Mr. Waterhouse drew attention was the relative number of species found in warm and in temperate climates. 'If the number of species found in the two provinces, Europe (including North Asia) and North America, be added together, the total is 180 species; whilst in all the rest of the world taken together the amount is only 206; and if from this last number those species which inhabit the temperate portions of South America and Australia (amounting to about 30) be deducted, and added to the first amount, it would appear that the Rodents are most abundant in temperate regions. In the Mammals of large size the case is reversed.

'The total number of species inhabiting each of the provinces pointed out in the table varies less than perhaps might be expected. The European province, North America, and South America, are nearly equal as to the number of species they contain; India and Africa are also nearly equal, but they contain fewer species than either of the other provinces.

'The Squirrels, Rats, Porcupines, and Hares (constituting the genera *Sciurus*, *Mus*, *Hystrix*, and *Lepus*) are the only groups which are found in all the provinces.

'The *Sciuridæ* abound most in North America and India, and are least abundant in Africa and South America. In the latter country they appear to be chiefly confined to the northern portions, and are totally wanting in the southern.



'The *Muridae* are about equally abundant in Europe, Africa, and South America; in North America and India they are much less numerous.

'The *Arvicolidae* appear to be confined to North America and the European province. In South America they are apparently replaced by the *Octodontidae*, *Chinchillidae*, and *Caviidae*.

'The family *Leporidae* is but feebly represented in each of the provinces above mentioned, excepting in North America, where the number of species already discovered is almost equal to all those found in other portions of the globe taken together. In earlier periods these Rodents, which are very low in the scale, appear to have been much

more numerous, judging from the fossil remains which have been found—at least in the European provinces.

'The remaining families of Rodents are almost entirely confined to South America. The genus *Aulacodus* of Western Africa, the genera *Petromys*, an inhabitant of the Cape of Good Hope, and *Bathyergus*, found both at the Cape and north-eastern portions of Africa, possess certain characters in which they approach the South American forms. *Petromys* analogically appears to represent the *Octodons* of South America, and *Bathyergus* may be compared to the genera *Poepthagomys* and *Ctenomys*; whilst in *Aulacodus* we possess a representative of the *Capromys* of the West Indies.'

	Europe and North Asia.	North America.	Africa.	India and Islands.	South America and West India Islands.	
MURINA.....	<i>Sciuridae</i> ....	5. <i>Sciurus</i> . 1. <i>Pteromys</i> . 1. <i>Tamias</i> . 3. <i>Spermophilus</i> . 2. <i>Arctomys</i> .	20. <i>Sciurus</i> . 3. <i>Pteromys</i> . 5. <i>Tamias</i> . 10. <i>Spermophilus</i> . 8. <i>Arctomys</i> . 1. <i>Aplodontia</i> .	5. <i>Sciurus</i> . 3. <i>Xerus</i> .	25. <i>Sciurus</i> . 9. <i>Pteromys</i> .	6. <i>Sciurus</i> .
	<i>Muridae</i> ..	3. <i>Myoxus</i> .		2. <i>Graphiurus</i> . 3. <i>Myoxus</i> .		
		6. <i>Dipus</i> . 16. <i>Mus</i> .	2. <i>Meriones</i> . 6. { <i>Mus</i> . <i>Hesperomys</i> .	4. <i>Dipus</i> . 10. <i>Mus</i> . 2. <i>Dendromys</i> . 6. <i>Gerbillus</i> . 1. <i>Psammomys</i> . 3. <i>Euryotis</i> .	12. <i>Mus</i> . 2. <i>Gerbillus</i> . 1. <i>Phloeomys</i> . 2. <i>Rhinomys</i> .	30. { <i>Mus</i> . <i>Hesperomys</i> . 3. <i>Reithrodon</i> .
	<i>Arvicolidae</i> ..	6. <i>Cricetus</i> . 1. <i>Castor</i> . 20. <i>Arvicola</i> . 4. <i>Lemmus</i> . 2. <i>Spalax</i> .	1. <i>Sigmodon</i> . 2. <i>Neotoma</i> . 1. <i>Castor</i> . 1. <i>Ondatra</i> . 8. <i>Arvicola</i> . 4. <i>Lemmus</i> . 10. <i>Geomys</i> .			
HYSTRICINA.	<i>Hystriidae</i> ..	1. <i>Hystrix</i> .	1. <i>Erethison</i> .	1. <i>Hystrix</i> .	1. <i>Hystrix</i> . 1. <i>Atherura</i> .	3. <i>Cercolabes</i> . 2. <i>Syntherisma</i> .
	<i>Octodontidae</i> ...			1. <i>Aulacodus</i> . 1. <i>Oryzomys</i> . 4. <i>Bathyergus</i> . 1. <i>Petromys</i> .		3. <i>Capromys</i> . 1. <i>Myopotamus</i> . 10. <i>Echymys</i> . 6. <i>Nelomys</i> . 1. <i>Cercomys</i> . 2. <i>Dasyprocta</i> . 1. <i>Calogonyx</i> .
	<i>Chinchillidae</i> ...					2. <i>Ctenomys</i> . 1. <i>Poepthagomys</i> . 1. <i>Octodon</i> . 2. <i>Abrocoma</i> .
	<i>Caviidae</i> .....					1. <i>Chinchilla</i> . 2. <i>Lagotis</i> . 1. <i>Lagostomus</i> .
						6. <i>Cavia</i> . 2. <i>Kerodon</i> . 1. <i>Dolichotis</i> . 1. <i>Hydrochoerus</i> .
LEPORINA... <i>Leporidae</i> ...	5. <i>Lepus</i> . 3. <i>Lagomys</i> .	15. <i>Lepus</i> . 1. <i>Lagomys</i> .	6. <i>Lepus</i> .	4. <i>Lepus</i> . 1. <i>Lagomys</i> .	1. <i>Lepus</i> .	
	81 spe. 16 gen.	99 spe. 19 gen.	53 spe. 16 gen.	58 spe. 10 gen.	83 spe. 25 gen.	

Mr. Waterhouse observed, 'that he had not yet been able to satisfy himself as to the precise situation, in a systematic classification, of the genera *Ctenodactylus* and *Helomys*, the former from North and the latter from South Africa. Four other genera are omitted in the above table for the same reason; they are *Otomys* of Dr. Smith, a genus found at the Cape of Good Hope; *Akodon*, Meyen, which inhabits Peru; *Heteromys*, Desmarest, founded on the *Mus anomalous* of Thompson, an animal found in the island of Trinidad; and lastly, *Sarcomys* of F. Cuvier, which is supposed to be from North America. These four genera in all probability belong to the family *Muridae*.

'The genus *Aplodontia* is placed with *Sciuridae*, but it must be observed that it differs much from the typical species of that group, there being no post-orbital process to the skull, and the molar teeth being rootless.' (*Zool. Proc.*)

The student should further consult *The Zoology of the Voyage of H.M.S. Beagle*, Nos. ii., iii., iv. of part ii. (*Mammalia*), where many Rodents are described and figured, and the characters of the *Octodontidae* (pp. 83, 84) clearly pointed out.

We have good reason for stating that besides the *Lepo-*

*ridae*, which differ considerably from all other groups of Rodents, there are only a few genera which Mr. Waterhouse has not yet sufficiently examined to determine satisfactorily to himself how many families they form. These genera are the South American forms *Capromys*, *Myopotamus*, *Echymys*, *Cercomys*, *Dasyprocta*, and *Calogonyx*; they are, in his opinion, certainly very nearly allied to each other, and may perhaps with propriety be collected into one family under the name of *Dasyproctidae*. There are moreover certain African genera which Mr. Waterhouse has not yet had an opportunity of thoroughly examining. Some observations by the same author on the families *Chinchillidae* and *Caviidae* will be found in the *Zoological Proceedings for 1839* (p. 61).

Brandt has admirably worked out the family *Hystriidae*, in his *Mammalium Exoticorum novorum, vel minus rite cognitorum, Musei Academici Zoologici Descriptiones et Icones*, &c. (Petropoli, 1835) 4to.

FOSSIL RODENTIA.

Dr. Lund, in his view of the Fauna of Brazil, previous to the last geological revolution,\* after noticing the living Rodents inhabiting that district, proceeds to notice the remains found in the limestone caves there.

\* This is a different genus from the *Otomys* of Cuvier, which is *Euryotis* of Brandt.

\* There is a good translation of this most interesting paper in the *Megasthenes of Natural History*, New Series, 1840.

He commences with the common Brazilian wood-rat, *Mus lasiurus*, observing that he knows of very few caves in which remains of this animal are not found, and that in many they occur in such prodigious quantities as to excite astonishment. He cites as an instance the numbers which he found in a cavern near Caxoero do Campo, which is 120 feet long, from 6 to 9 feet wide, and from 30 to 40 feet high. Its floor for a distance of 20 feet from the entrance was covered with a bed of earth perfectly identical with the soil outside, and which had evidently been washed in by rain-water. Farther in, this bed of earth disappeared, and was replaced by a layer of very loose brownish or black mould, about a foot thick, and completely full of small bones, more abundant in some places than in others. Dr. Lund filled a box, containing about half a cubic foot, with this mould; and counted in it about 2000 separate *rami* of the under-jaw of *Mus lasiurus* and about 400 of *Didelphis murinus*, besides a small number of the jaws of other animals. Most of the bones were broken; the smaller ones only, such as those of the feet, the vertebræ, and the strongest long bones being entire. All the skulls were fractured, so that a portion of each was usually wanting: those which lay deepest were brown, brittle, and adhered to the tongue; the uppermost bones were all very fresh. Upon the surface of the earth the *elytra* and legs of beetles were scattered. Dr. Lund is of opinion that the *Strix perlata*, which is met with abundantly in the caverns, is the predatory animal which collected these bones. The remains of the Paca and Gutia are frequently found unconnected with the heaps of bones cast up by the owls.

Dr. Lund further observes that the most numerous genus of the family of Rodents is the genus *Mus*, with six species of which, indigenous to the district, he is acquainted, besides two which have been introduced from Europe (*Mus musculus*), the other, as he suspects, from Asia (*Mus setosus*, Lund). The abundant remains of this genus collected by him from the caverns prove its existence in the antient world. The species, difficult to distinguish by external characters, are, he remarks, still more so when fragments only of their skeletons remain. He was however able to make out two or perhaps three extinct species. In several caverns he found remains of a fossil species of *Echimys* which approaches very nearly to *Echimys Apereoides*, Lund. He also found traces of a species belonging to the fossil period which agree very closely with *Echimys sulcidens*. A gigantic *Syntheres* (*Cercolabes*, Brandt) belonged to the antient Fauna of the district; for the fragments in the possession of Dr. Lund indicate a creature very little inferior in bulk to the wild hog. The fossil species moreover presents, he tells us, a nearer resemblance to the smaller existing species (*Syn. insidiosa*) than to the larger (*Syn. prehensilis*), so that, he observes, it would be classed, by those zoologists who make a generic division, between these two species, under the genus *Sphiggurus*. He discovered a small Rodent which did not agree with any of the genera at present existing in that country. The fossil remains of the genera *Lepus* and *Anæma* were abundant in the caves, and those of a species of *Dasyprocta* still more so: these more or less closely resemble the recent species of their respective genera. A second species of *Dasyprocta* was rare and of extraordinary size, the long bones of the hinder extremities being almost as large as those of the roebuck. Dr. Lund proposes the name of *Dasyprocta Capreolus* for this fossil animal. Of the *Capybar* or *Capybara* two fossil species were found; one identical with that now in existence, the other of great size. For this last Dr. Lund proposes the name of *Hydrochærus sulcidens*. It was nearly five feet in length, so as to stand, as Dr. Lund observes, midway between the existing species of this genus and the South American Tapir. The remains of the genus *Puca* (*Cælogenys*) were found fossil in most of the Brazilian caves, and were amassed to a great extent. Two extinct species are named by Dr. Lund—*Cælogenys laticeps* and *Cælogenys rugiceps*: a third, much larger, having been not inferior to the living *Capybara*, is named by him *Cælogenys major*.

Dr. Lund remarks that with reference to the numerical relations of this order in the present and former periods, we see that only one of the existing Brazilian genera is absent from the list of fossil genera, namely, that of the squirrels. Dr. Lund further observes that the total number of species at present existing in the district examined by him is 18: but he only discovered 16 belonging to the extinct Fauna. This however does not militate against his

opinion that the antient Fauna was numerically richer than the modern in animal forms.

Notices of the fossil animals belonging to this order will also be found under the articles which treat of the families and genera.

RÓDERIC, the thirty-fourth and last of the Visigothic line of kings who filled the throne of Spain from 411 to 711. The circumstances which attended the elevation and fall of this prince are as doubtful as most events of that dark period. He appears to have been the son of Theodofred, duke of Cordova, and the grandson of Chindaswind. Having been entrusted by Witiza with the command of the army, Roderic revolted against his sovereign in 708, deprived him of the crown, and banished him to Toledo. For some time after his usurpation, Roderic had to contend against the sons and partisans of the dethroned monarch, who had taken refuge in the northern provinces of Spain. At last the sons of Witiza, perceiving their inability to cope with the forces of the usurper, crossed over to Africa, where they were kindly received by Ilyan (the Count Don Julian of Spanish chronicle), lord of Ceuta and Tangiers, and a friend of Witiza, who offered, if assisted by the Arabs, whose tributary he was, to restore the princes to the dominions of their father. Having communicated his project to Músa Ibn Nosseyr, then governor of Africa for the Khalifs of Damascus [MUSA; MOORS], that general, who had long wished to carry his arms into Spain, gladly embraced the opportunity offered to him, and promised his powerful assistance. By his orders Tarif Abú Zorah, with four hundred Berbers, landed at Tartessus (since called Tarifa, in commemoration of this event), and after ravaging the adjoining country, returned to Africa laden with plunder and captives. This happened in Ramadhán, A. H. 91 (Oct., A. D. 710). The success of the enterprise filled the Arabian Amír with joy, and a second and more formidable expedition was, the ensuing year, directed against the shores of Spain, on Thursday the eighth of Rejeb, A. H. 92, answering to the 30th April, 711. Tárik Ibn Zeyyád, a freedman of Músa Ibn Nosseyr, landed with eight thousand men at the foot of the rock of Calpe, to which he gave his own name, *Jebal Tárik* (the mountain of Tárik), since corrupted into Gibraltar. Soon after their landing, Tárik and his followers were attacked by Theodomir, the governor of Andalusia. The Goths however were unable to force the positions taken up by Tárik, who, seeing his number daily increase by fresh reinforcements from Africa, descended into the plain, and advanced without opposition as far as Medina Sidonia. He was there met by Roderic, who, at the head of numerous but ill-disciplined forces, hastened to repel the invasion. After some sharp skirmishing, which lasted for six consecutive days, the two armies came to a general engagement on the 5th of Shawwál, A. H. 92 (26th July, 711). According to Ar-rázi and other historians, this memorable battle, which decided the fate of the Gothic monarchy, was fought on the banks of the river Barbate, not on those of the Guadalete, as the generality of the Christian historians have erroneously asserted. It was at first hardly contested on both sides, until the defection of Oppas and other partisans of Witiza, to whom Roderic had imprudently entrusted the command of the right wing of his army, gave the victory to the Arabs. The rout then became general, and the flower of Gothic chivalry fell by the sword of the Arabs, Roderic himself being in the number of the slain. This last fact has been brought into question by the generality of the Spanish historians, from Rodericus Toletanus down to Masdeu, on the ground that Sebastianus Salmanticensis, a monk and chronicler of the tenth century (in *Flores, Esp. Sag.*, vol. xiii.), speaks of a tomb being discovered in his time, at Viséo in Portugal, bearing this inscription, '*Hic requiescit Rodericus ultimus Rex Gothorum*;' from which they conclude that Roderic escaped the field of battle, and retired into Portugal, where he passed the remainder of his days in penance and prayer. The statement however is entitled to little credit; for not only have we the testimony to the contrary of the Arabian writers, who universally agree that Roderic perished in the action, though they are divided as to the manner of his death, some asserting that he was slain by Tárik, and others that he was drowned in attempting to cross the river; but the assertion is further corroborated by Isidorus Pacensis, and the anonymous continuator of the '*Chronicon Biolarensis*;'—two contemporary Christian writers, who positively declare that Roderic died in the action. Roderic's reign had lasted



nearly three years. There is a fabulous chronicle of this king, or rather a romance of chivalry, in which the popular traditions current among Moors and Christians respecting the invasion and conquest of Spain, as well as many ridiculous fables like that of Florinda, and the enchanted Tower of Toledo, have been embodied by an anonymous writer of the fourteenth century. It was printed for the first time at Toledo, 1549, and has since gone through several editions. Another fabulous history of Roderic and the events in which he was engaged, was written towards the middle of the sixteenth century, by a converted Moor of the name of Luna (Granada, 1592, 4to.). These, and other books of the same stamp, have furnished ample materials for some of the best works in English literature. (Scott, Southey, and Irving.)

(Al-makkari's *History of the Mohammedan Dynasties in Spain*, vol. i., chaps. 1 and 2.)

**RODNEY, ADMIRAL, LORD. GEORGE BRYDGES** RODNEY was born at Walton-upon-Thames, in the county of Surrey, February 19, 1718. He was taken from Harrow School, and sent to sea at twelve years of age. In 1739 he was made a lieutenant; in 1742, a captain; and in 1748 he was sent out as governor and commander-in-chief on the Newfoundland station, with the rank of commodore.

In October, 1752, Rodney returned to England, and was elected member of parliament for the borough of Saltash. He was appointed successively to the *Fougueux*, 64 guns; the *Prince George*, 90; and the *Dublin*, 74. After twenty-eight years of active service, he was raised to the rank of rear-admiral, May 19, 1759.

In 1761 Admiral Rodney was appointed commander-in-chief at Barbadoes and the Leeward Islands. Having captured the islands of Martinique, Santa Lucia, and Granada, he was recalled on the conclusion of peace in 1763. Soon after his return he was created a baronet, and by successive steps reached the rank of vice-admiral of the red. He was also appointed governor of Greenwich Hospital; but resigned this office on being sent out, in 1771, as commander-in-chief on the Jamaica station. In 1774 he was recalled.

Under the pressure of pecuniary difficulties, Sir George Rodney now retired to Paris, where he remained till May, 1778, when he was promoted to the rank of admiral of the white, and in the autumn of 1779 was again appointed commander-in-chief on the Barbadoes station, for which he sailed December 29, 1779. His fleet consisted of 22 sail of the line and 8 frigates. France and Spain were at this time united against England. Before he had been ten days at sea he had captured seven Spanish ships of war, and on the 16th of January, 1780, fell in with a Spanish fleet, under Admiral Langara, near Cape St. Vincent, consisting of 11 ships of the line, and 2 frigates. Of these five were taken and two destroyed; but the action being in the night, and the weather tempestuous, the rest escaped.

On the 17th of April, 1780, Rodney came in sight of the French fleet, under the Comte de Guichen, near Martinique. Rodney intended to attack the enemy, which was a little superior, with his fleet in close order; but the greater part of his captains disobeyed, and kept at a cautious distance. Only five or six ships supported him, while in his own, the *Sandwich*, he engaged a 74 and two 80-gun ships for an hour and a half, and compelled them to bear away, and broke through the enemy's line. In his dispatches Rodney censured the conduct of his captains, but the Admiralty suppressed the passage, and only one of them was brought to trial, who was dismissed from the service. The admiral was rewarded with the thanks of the House of Commons, and a pension of 2000*l.* a-year, to be continued after his death to his family in specified portions for their respective lives. In 1780, he was chosen, free of expense, to represent the city of Westminster, and was also made a Knight of the Bath. Soon afterwards war was declared against the states of Holland, and instructions were sent to Rodney to attack their possessions in the West Indies. The Dutch island of St. Eustatius surrendered, without a shot having been fired, Feb. 3, 1781; and in the course of the spring, the Dutch colonies of Demerara, Essequibo, and Berbice were taken. Rodney, having returned to Europe in the autumn of 1781 for the recovery of his health, was received with universal enthusiasm, was created vice-admiral of England in the place of Admiral Hawke, deceased, and was appointed to the command of the whole of the West Indies. Both the

French and Spanish fleets were at this time in the West Indies, and it was intended to form a junction, and attack Jamaica and the other British possessions. The French fleet was commanded by the Comte de Grasse, and consisted of 33 or 34 sail of the line, besides frigates. Intelligence having been brought to Rodney, on the 8th of April, 1782, of their having sailed from Fort Royal Bay, Martinique, he immediately followed them. A partial action took place on the 9th, when two of the French ships of the line were disabled, and a third was rendered useless by an accident in the night of the 11th, thus reducing the French fleet to 30 or 31 ships of the line. The British fleet was rather more in number, but much less in weight of metal. The general action commenced on the 12th of April, 1782, at seven o'clock in the morning, and lasted till half-past six in the evening. Rodney, in the *Formidable*, broke through the French line, and engaged the *Ville-de-Paris*, De Grasse's flag-ship, and compelled her to strike. The result was, that seven ships of the line and two frigates were taken by the British.

About this time the Whigs had come into office, and Rodney having been always opposed to them, an officer was appointed to succeed him, who had only just sailed when the news of this great victory reached England, and the Admiralty immediately sent an express to overtake and bring back the officer, but it was too late. Rodney reached England, September 21, 1782. He was raised to the peerage with the title of Baron Rodney, and received an additional pension of 2000*l.* a-year. He lived chiefly in the country, till May 23, 1792, when he died, in his 75th year. He was twice married, and left a numerous family. A monument was erected to his memory in St. Paul's cathedral, London, at the national expense. His portrait by Reynolds was in the royal collection at St. James's Palace, but has since been sent to Greenwich Hospital.

(*Gallery of Portraits*, vol. ii.; *Mundy's Life and Correspondence of Lord Rodney*, London, 2 vols., 8vo.)

**RODOLPH. [GERMANY]**

**RODRIGUEZ, VENTURA**, the most eminent Spanish architect of the eighteenth century, was born at Cienpuecos, July 14, 1717, and commenced his first studies in his profession under Esteban Marchand, who was then employed on the works carrying on at Aranjuez. After the death of Marchand, in 1733, he still continued at Aranjuez, until Juvara engaged him as his assistant in making drawings for the design of the new palace at Madrid; and after the death of Juvara, he was similarly engaged by his successor Sachetti, with whom he was subsequently associated in the execution of that vast pile, as *aparejador*, or principal clerk of the works, 1741. In 1747 he was made honorary member of the Academy of St. Luke at Rome; and on that of St. Fernando being established at Madrid, in 1752, he was appointed chief director or professor of architecture in it, an office for which he was peculiarly fitted, not only by his talents, but by his zeal for his art, and his solicitude for the improvement of the pupils. Commissions poured in upon him from every quarter; for there was scarcely a work of any importance throughout the country on which he was not either engaged or consulted. He was employed on various cathedrals, churches, colleges, hospitals, and other structures at Zaragoza, Malaga, Toledo, Granada, Valladolid, and numerous other places; and a mere list of the works designed or executed by him would be one of considerable extent. We can here merely point out, as being among the more remarkable for their design, the sanctuary at Cobadonga, the church of San Felipe Neri at Malaga, that of the hospital at Oviedo, and the palace of the Duque de Liria at Madrid.

These multiplied engagements, and the frequent journeys which they occasioned him, prevented his visiting Italy; but he collected all works of engravings relative both to its ancient and modern buildings. He also carefully studied the various monuments of Roman, Moorish, and Gothic architecture in his own country. He died at Madrid, 1785, in his sixty-eighth year, and was buried in the church of San Marcos, the only one in that capital erected by himself. Rodriguez has been honoured with an Elogio by the celebrated Jovellanos, to which we must refer those who wish for a more detailed notice of his character and works. He is also repeatedly mentioned with high commendation by Ponz, in his *Viage de España*; and he doubtless deserves the title he received from his contemporaries, of the Restorer of Architecture in Spain; yet whether his merit lay chiefly in

the reform of a puerile and vitious taste, and in purifying Spanish architecture from the barbarisms that had crept into it, or whether his works display any high degree of positive talent, is what we ourselves have not the means of judging.

**ROEBUCK.** [DEER, vol. viii., p. 360.]

**ROGATION DAYS.** It was a general custom formerly, says Bourne, and it is still observed in many country parishes, to go round the bounds and limits of the parish on one of the three days preceding Holy Thursday; when the minister, accompanied by his churchwardens and parishioners, used to deprecate the vengeance of God, beg a blessing on the fruits of the earth, and preserve the rights and properties of the parish. Spelman considers this custom as an imitation of the Roman Terminalia. The primitive custom used by Christians on this occasion was, for the people to accompany the bishop or some of the clergy into the fields, where Litanies were made, and the mercy of God implored, that he would avert the evils of plague and pestilence, that he would send them good and seasonable weather, and give them in due season the fruits of the earth. The Litanies or Rogations then used gave the name of Rogation Week to this time. They occur as early as A.D. 550, when they were first observed by Mamertius, bishop of Vienna, on account of the frequent earthquakes that happened, and the incursions of wild beasts, which laid in ruins and depopulated the city. (Walfred, Stral., c. 28, *De Repub. Ecclesiast.*) In the canons of Cuthbert, archbishop of Canterbury, made at Cloveshoo, in the year 747, it was ordered that Litanies, that is Rogations, should be observed by the clergy and people, with great reverence, on the seventh of the calends of May, according to the rites of the church of Rome, which terms this the Greater Litany, and also, according to the custom of our forefathers, on the three days before the Ascension of our Lord, with fastings, &c. (Wilkins, *Concil. Brit.*, p. 249; Spelm., *Gloss.*, v. 'Litania.')

The continuance of this custom through later times is evidenced by old parish accounts, and by the various episcopal articles of inquiry. In the injunctions issued in Queen Elizabeth's reign, it is ordered that the curate, at certain and convenient places, shall admonish the people to give thanks to God, in the beholding of God's benefits, for the increase and abundance of his fruits, saying the 103rd Psalm, &c.; at which time the minister shall inculcate these or such sentences, 'Cursed be he which translateth the "bounds and doles of his neighbours," or such orders of prayers as shall be hereafter.'

Rogation Week, in the northern parts of England, is called Gang Week, from *to gang*, which in the north signifies to go. Gang-puca, gang-week, occurs in the rubric to John, c. 17, in the Saxon Gospels; and Gang-dagay are noticed in the laws both of Alfred and Athelstan.

(Brand's *Popular Antiq.*, 4to. edit., vol. i., p. 168-178; Brady's *Clavis Calendaria*, 8vo., 1812, vol. i., p. 321-326.)

**ROGER OF HOVEDEN.** [HOVEDEN.]

**ROGER OF SICILY.** [SICILIES, TWO—*History.*]

**ROGUE AND VAGABOND.** [VAGRANT.]

**ROHAULT, JAMES,** was the son of a merchant at Amiens, where he was born in 1620. He received the rudiments of a scientific education in that city, and was afterwards sent to Paris for the purpose of prosecuting his studies in philosophy.

In that age the physical works of Aristotle had begun to give place to those of Descartes, and most of the learned men in France received with complacency the explanation of the phenomena of Nature which were given in the 'Principia,' the 'Dioptrics,' and the 'Meteora' of their illustrious countryman. Among the persons alluded to, Rohault was one who diligently studied the writings of the Greek philosopher and of his numerous commentators, but who also applied himself with ardour to the productions of the new school, of which he professed to be a zealous disciple. This circumstance appears to have brought him to the notice of Clarselier, who, being himself a warm Cartesian, conceived so great a regard for the young philosopher, that he gave him his daughter in marriage, and engaged him to write a commentary on the works of the man who was the object of their common admiration. Rohault seems to have executed the task assigned to him in a manner which gratified the wishes of his patron and father-in-law, and in the spirit of an enthusiastic follower; for in the preface to his 'Traité de Physique' he designates Descartes as a man who, by his works, had shown that France was

capable of forming philosophers as illustrious as those of ancient Greece. This work was translated into Latin by Dr. Samuel Clarke, and published with notes, in which are given explanations of the principal phenomena agreeably to the philosophy of Newton, which, in a very few years, had entirely supplanted that of the French school.

After the above-mentioned work was finished, Rohault appears to have been occupied for several years in giving instructions in mathematics, and the subjects of his lessons were published after his death in two volumes. The course comprehends geometry, both plane and practical; trigonometry, plane and spherical; fortification, mechanics, perspective, and arithmetic.

Besides the 'Traité de Physique,' Rohault published also a work entitled 'Entretiens sur la Philosophie,' consisting of a series of dialogues, in which the subjects are treated according to the Cartesian principles. He died in 1675.

**ROHILCUND.** [HINDUSTAN, p. 218.]

**ROLAND, MANON.** Manon Philipon, for such was her maiden name, was born in Paris in 1756. Her father was an artist of moderate talent; her mother was a woman of superior understanding and of a singularly amiable temper. Manon learned to read so early and so easily as not to be able to recollect the process; and, having once learned to read, she read everything that came in her way. In her father's house she enjoyed, to a certain extent, the means of cultivating painting, music, and general literature. It is probable that her early devotion to these pursuits tended to exalt her imagination and to influence the whole of her future career. Whilst yet a girl, she was, at her own earnest request, placed for one year in a conventual school. At this age her religious enthusiasm was extreme; in after-years it subsided, and her opinions, she confesses, went through every change, until they rested in scepticism; a result in some degree due to her perusal of the writings of many celebrated authors. Her reading, under her father's roof, was of a most miscellaneous description. The works of the fathers and the free writings of the seventeenth and eighteenth centuries were equally accessible to her, and perused with equal avidity; but the most powerful and lasting impression was made on her by an early familiarity with Plutarch's 'Lives of Illustrious Men.' From this time, Greece and Rome were constantly present to her thoughts, and when she was fourteen years old, she is said to have wept to think that she was not a Roman or a Spartan woman.

At the age of five and twenty, she became the wife of M. Roland, a man twenty years her senior, of laborious habits, great ability and integrity, and manners described as of antique severity. A daughter was the fruit of this marriage, and Madame Roland's time became divided between the care of her child's education, and giving assistance to her husband, from whose knowledge she derived great advantage in return. He held the office of Inspector of Manufactures, of which he fulfilled the duties in a liberal spirit well according with the previous impressions of his enthusiastic partner. With him Madame Roland visited England, Switzerland, and other countries of Europe—everywhere industriously inquiring into the nature of the civil institutions, and manifesting the warmest sympathy with the advocates of political liberty. On witnessing the comforts enjoyed by the English cottagers, she is said to have observed, that in this country a handful of wealth did not constitute the nation, but that *man*, whatever his station, was reckoned as something.

The intense interest with which such a woman regarded the first movements of liberty in her own country, may easily be conceived. Her husband being appointed to represent the city of Lyon in the National Convention, left his residence near that city, and, accompanied by his wife, proceeded to Paris, where the curiosity of Madame Roland was gratified, and her zeal, if possible, increased, by the opportunity of observing some of the most distinguished actors on the political stage—as Mirabeau, Cazalés, Maury, Barnave, and others of less note. To the cause espoused by these notable persons Madame Roland and her husband were warmly attached: and, during the ministry of the party of the Gironde, Roland was appointed minister of the interior, for which his information, his assiduity, and his strict probity highly qualified him. It was, whilst holding this office, that he appeared at court with a round hat and strings to his shoes; and was regarded by the courtiers as a symbol of a monarchy about to fall. His sincere language



was as unwelcome to the court as his plain attire was displeasing to the courtiers. The talents of his wife were at this time applied to assist him in the composition of public papers. Without pretending to direct him, she avows her belief that by mingling with the severer accents of patriotism the expressions and feelings of a woman of sensibility, she rendered these documents more impressive and effectual. The famous letter of M. Roland to Louis XVI. (May, 1792) was drawn up by her: a letter designated, according to the political feelings of the readers, as an enlightened although a severe remonstrance, or as audacious and full of evil prophecy. This production occasioned M. Roland's dismissal by the court; for which he was compensated by the warm applauses of the Convention. He again became a minister after the events of the 10th of August; but his party had then passed the bounds prescribed by his judgment, and entered upon extremes repugnant to his high-minded and generous wife. Still they were apparently favoured by their party, to whom Roland's character and popularity were necessary. Amidst the real and affected grossness of dress, manners, and language of the republicans, society preserved its respectability in the circle assembled round the table of the minister of the interior.

The events of the reign of terror do not require to be detailed. The frightful massacres in the prisons of Paris on the 2nd and 3rd of September, were boldly denounced by Roland in his capacity as minister; but the Convention, which applauded him, wanted courage, or virtue, or power to act upon his advice; and from that hour his own doom and that of his wife became only more certain. Madame Roland had herself been already arraigned before that assembly, on an absurd charge of treasonable correspondence with England; and by her presence of mind, her acuteness, and her wit, had baffled and mortified her accusers. The recollection of this defeat is said to have so haunted the minds of Marat, Danton, and Robe-pierre, that in every subsequent difficulty, and in every attack made upon their proceedings, they imagined they recognised the boldness, sagacity, or sarcasm of Madame Roland. She and her husband began to receive warnings of their danger, and for a short time consented to take the precaution of not sleeping at the Hôtel of the Interior. The appearance of deception was little agreeable to Madame Roland. 'I am ashamed,' she said, on an occasion on which she had almost consented to leave her house in the dress of a peasant, 'of the part I am made to play. I will neither disguise myself nor leave the house. If they wish to assassinate me, it shall be in my own home. This courageous example is due from me, and I will afford it.' Her husband quitted Paris, and she might have done so, but she declared that the care of evading injustice cost her more than it would do to suffer from it.

The time arrived when the intellectual superiority hitherto maintained in the Convention by M. Roland's party, or the Girondists, was overcome by absolute force. Forty thousand men were marched against the Convention, by the Jacobins, on the 31st of May, 1793; and in the evening of the same day Madame Roland was arrested and thrown into the prison of the Abbaye. Here she displayed her usual firmness, and continued to exercise towards the poor and unfortunate a benevolence for which in her prosperous days she had been remarkable. Before her friends she appeared cheerful; she always maintained the language of a patriot when speaking of the aspect of affairs, flattering and fearing none; and she professed herself capable of overcoming her ill-fortune. In solitude the feelings of the wife and the mother overcame her, and the attendants remarked that she passed many hours in tears. Her sufferings were greatly aggravated by her being one day unexpectedly liberated, as if the danger was past. She drove home with extreme delight; sprung out of the coach, as she says it had always been her habit to do, but with more than usual vivacity; and was running gaily up stairs, when she was again arrested by an officer, and at once taken to Sainte Pelagie, a prison of a lower order than the Abbaye, where she was shut up with the worst of her sex. In this second prison she remained until her trial and execution. The only explanation given of this circumstance was that her first arrest had been illegal. The wretchedness of her situation at Sainte Pelagie was only alleviated by her literary occupations, and by the kindness of her gaolers or of their families, whom her fascinating manners and behaviour converted into friends. Well

knowing that her life would be sacrificed, she devoted all her hours to the composition of her Memoirs, writings full of lively description, entertaining anecdotes of her contemporaries, and remarks indicative of penetration and habitual reflection. A letter to her daughter, written in these circumstances, is one of the most affecting of farewells. But Madame Roland seldom gave way to melancholy emotions in her writings. Her pages detail the events of her childhood and youth with matchless sprightliness and grace, and, excepting in certain passages wherein candour is carried to an excess which modern delicacy would not permit to a female writer, her Memoirs are models of that kind of composition.

As the narrative advances, events of a deeper interest are related with great facility of expression, sometimes with mournful pathos, generally with great judgment, not always without satire, but always with easy eloquence. From a very early age we may discern in this relation the extraordinary decision of her character, her naturally commanding manners, her fervent but well-controlled temperament, her indefatigable love of improvement, and her unswerving adherence to truth.

Several unhappy prisoners delivered themselves from certain execution by taking poison; and Madame Roland had at one time resolved to do the same. But communicating her resolution to a friend, who represented to her that a nobler course would be to wait for death, and leave the memory of so great a sacrifice to the cause for which she had lived, she calmly determined to abide the result.

It was in the month of October (1793) that the Girondists were destroyed. On the 31st of that month she was sent to the Conciergerie. On the 10th of November she appeared before the Revolutionary tribunal. She had declined the proffered aid of M. Chauveau-Lagarde, the great advocate of the Girondists, of the unfortunate queen, and of Charlotte Corday; knowing that no talents could save her, since her innocence could not, and not wishing to expose him to useless danger. Part of the night was occupied by her in writing her eloquent defence. Her courage did not desert her during her trial or at her execution. She sustained the insults of the unmanly tribunal, not without womanly emotion, but also with a dignity worthy of the greatest women of the times with which her early reading of Plutarch had made her familiar. To the last moment she preserved her presence of mind, and even her gaiety. On the same day and at the same hour a man was also to be guillotined; and in such extremity, to die first being thought a privilege, she waived it in favour of her less courageous companion in misfortune; overcoming the scruples of the executioner, whose orders were to execute her first, by representing to him the impoliteness of refusing a woman's last request. It is said that bending herself before the statue of Liberty, close to this scene of death, she exclaimed, 'Oh! Liberty! what crimes are committed in thy name!'

She had often been heard to say that her husband would not survive her. As soon as he heard of her execution, he took leave of two attached female friends in whose house, at Rouen, he had found a refuge, and to whom his resolution was known; walked in the evening of the 15th of November as far as Baudouin, four leagues on the road to Paris; sat down by the side of a tree in an avenue leading to a private house, and passed his cane-sword through his chest. By his side was found a paper, in which these words were written:—'Whoever you are who find me lying here, respect my remains; they are those of a man who devoted his whole life to being useful, and who died, as he had lived, virtuous and honest.'

These particulars are principally taken from a very recent edition of the 'Memoirs of Madame Roland,' published in Paris, in two volumes, 8vo., with abundant notes, by M. M. Berville and Barrière.

ROLLE, MICHEL, a French mathematician, was born at Ambert in Auvergne, in 1652. He appears to have possessed from nature a remarkable facility in solving propositions relating to arithmetic and algebra, and to have acquired by practice a great proficiency in the calligraphic art. After having served during several years as an attorney's clerk, he came, in 1675, to Paris, where he obtained a subsistence as a writing-master, and where he spent his leisure time in cultivating the mathematical sciences. An accidental circumstance procured for him the notice of M. Colbert, Ozanam, who was himself a good analyst, hap

pening to propose to mathematicians a problem of the kind called indeterminate, which, he conceived, could be solved only by a process involving very high numbers, Rolle was so fortunate as to discover a neat solution; and the minister, being informed of it, was induced, in 1685, to recommend him for election as a member of the Academy of Sciences, then recently formed.

From this time Rolle devoted himself to analytical pursuits; and in 1690 he published a treatise on algebra, in 4to. This work contains, among other methods for the solution of equations, one which he calls the method of *cascades*, a name given to it because it consists in successively depressing the equation one degree lower at each operation. It has some analogy to a method given by Newton, in the 'Arithmetica Universalis;' but its want of generality has caused it ever since to be neglected. An affectation of peculiar modes of expression prevails throughout the whole work, which is otherwise very obscurely written: the author was however particularly skilful in the management of questions of the kind called diophantine, and he published a treatise on that subject in 1699.

Rolle, unfortunately for his fame, entered the lists as an opponent of the algebra of Descartes, and of the differential calculus which had been then recently discovered by Newton and Leibnitz; and he is accused of using towards those who endeavoured to point out his mistakes a tone of anger which is very unbecoming in a philosopher. He began in 1701 to attack the differential calculus, objecting both to its principles and its applications; and, with respect to the latter, he endeavoured to show that in particular examples the results are inconsistent with those which are brought out by the antient processes. The new calculus, as it was called, found however in France a zealous and temperate advocate in Varignon, who, in replying to the objections of Rolle, explained the true meaning of the differential symbols, and pointed out that the supposed discrepancies in the results of the examples arose entirely from the haste and inadvertency of the objector.

This dispute agitated the French Academy of Sciences for a long time. Rolle continuing to raise one objection after another; and though they were answered by Varignon, the former always pretended to have the victory. It is said that the Academy was then composed of men who had been long accustomed to the antient analysis, and therefore saw with pleasure an opposition raised against methods to which they were not yet reconciled. In 1705 however the Academy, without pronouncing a judgment on the subject, recommended that Rolle, in moderating his language, should conform to the rules of the institution; and the dispute was for a time terminated. This was twenty-nine years before Bishop Berkeley attempted to revive the subject in the 'Analyst.' [ROBINS.]

It appears that, subsequently, Rolle acknowledged his error, and thus he may be supposed to have deserved the pardon of posterity. He was admitted second geometrical pensioner of the Academy in 1699, and he died on the 5th of July, 1719, at sixty-seven years of age.

**ROLLER** (Ornithology), the name of an insessorial or perching bird, *Coracias garrula*, Linn.

Some difference of opinion has prevailed among ornithologists as to the place of the *Rollers* in the system.

Linnæus arranged the genus *Coracias* between *Corvus* and *Oriolus*. Pennant (*British Zoology*) gives it a position between the Nut-cracker and the Oriole; M. Duméril placed it between the Birds of Paradise and the Crows; and Meyer arranged it in his second order, *Coraces*, among which it stands in Illiger's method. Cuvier placed the *Rollers* (*Coracias*, Linn.) between the Crows (*Corvus*, Linn.) and the Birds of Paradise (*Paradisea*, Linn.), the position assigned to them by Lacépède, and includes under that title the *Rollers* properly so called (*Coracias garrula*, Linn., &c.), and the *Rolls* (*Colaris*).

M. Vieillot, like Meyer and Illiger, places the *Rollers* among the *Coraces*.

M. Temminck gives them a position between *Bombyciora* and *Oriolus*.

M. de Blainville's method presents them between the Trogons and Bee-eaters (*Merops*).

Mr. Vigors places them in his family *Corvidæ*. [CORVIDÆ, vol. viii., p. 67.]

M. Lesson's family *Eurystomidæ* (*Rolliers* of Cuv.) consists of the *Rollers* (*Galgulus*, Brisson, and *Coracias*, Linn.); the genus *Rolle* (*Eurystomus*, Vieill. [MEROPIDÆ, vol. xv.,

p. 118], *Colaris*, Cuv., and *Coracias*, Linn.); the genus *Mainatus* (*Eulabes*, Cuv., *Gracula*, Linn.); and the genus *Mino*, Less. M. Lesson rejects the term *Coracias*, because many authors have so dismembered it, according to their different views, that a confusion calculated to produce error is the result.

In the system of Mr. Swainson, who retains the generic name *Coracias*, the *Rollers* appear among the *Meropidæ*. [MEROPIDÆ, vol. xv., p. 118.]

The Prince of Canino (C. L. Bonaparte) arranges the genus *Coracias*, giving as an example the common Roller (*Coracias garrula*, Linn.) in the family *Ampelidæ* (*Birds of Europe and North America*).

In Mr. Gould's great work on 'The Birds of Europe,' the Roller (*Coracias garrula*) comes between the Bee-eater (*Merops apiaster*) and the Kingfisher (*Alcedo aspidia*).

Mr. Yarrell (*British Birds*) arranges the *Common Roller* under the family *Meropidæ*.

*Description*.—Bill black towards the point, becoming brown at the base with a few bristles; irides of two circles yellow and brown; head, neck, breast, and belly various shades of verditer blue changing to pale green; shoulders azure blue, back reddish brown, rump purple, wing-primaries dark bluish black, edged lighter, tail-feathers pale greenish blue, the outer ones tipped with black, those in the middle also much darker in colour; legs reddish brown; in old males the outer tail-feathers are somewhat elongated.

Adult females differ but little from the males; young birds do not attain their brilliant colour till the second year. (Gould, *Birds of Europe*.) Length about 13 inches.

This is the *Pica marina* and *Pica merdaria* of the Italians; *Rollier* of the French; *Birk-Heher*, *Blaue-Racke*, and *Mandelkrahe* of the Germans; *Spransk Kraka*, *Blakraka*, and *Allekraka* of the Swedes; *Ellekrage* of Brunnich; *y Rholydd* of the antient and *Roller* of the modern British.

*Geographical Distribution*.—This bird appears to have a wide range. In Europe, it is found in Denmark, Sweden (where it arrives with the Cuckoo), and the southern provinces of Russia; is more common in Germany than France, where however it has been found in Provence; and it has been taken at Gibraltar. In Italy, according to Prince C. L. Bonaparte, it is rather common, arriving in the spring and departing in September. In Malta and Sicily it is exposed for sale in the shops of poulterers, and is said to have the taste of a turtle-dove. In the Morea it is considered a delicacy in the autumn, when it is fat with its summer food. It has been captured at Aleppo, and at Trebizond and Erzeroum. It visits the countries between the Black and the Caspian seas; and Dr. von Siebold and M. Bürger include it among the birds of Japan. In North Africa it is found from Morocco to Egypt; flocks were seen by Adanson at Senegal, and he concluded that they passed the winter there. Dr. Andrew Smith records it among the birds of South Africa. In Great Britain it has been killed in Cornwall, in Suffolk and Norfolk, in Cambridgeshire, in Yorkshire, Northumberland, Perthshire, the east of Scotland, and Orkney. We can find no account of its occurrence in Ireland; but that it is known in Wales is evident from one of its names above given.

*Habits, Food, &c.*—Deep forests of oak and birch appear to be the favourite haunts of the Roller. In the 'Annals of Natural History' for 1839, it is stated by a traveller in Asia Minor, that the Roller, which was most common throughout the south and west parts of the country wherever the magpie was not found (for it was not seen in the same district with that bird), was observed to fall through the air like a Tumbler Pigeon. Temminck states that it makes its nest in the holes of trees, where it lays from four to seven eggs of a lustrous white. M. Vieillot states that in Malta, where trees are scarce, the bird builds on the ground. In Barbary it has been observed to form its nest in the banks of the Sheliff, Booberak, and other rivers; and Pennant remarks that where trees are wanting, it makes it in clayey banks. These last modes of nidification bring it very close to the Bee-eaters and Kingfishers, whose eggs quite resemble those of the Roller in colour and shape, and only vary in size. The male takes his turn to sit. The food is very varied, according to Temminck, who enumerates moles, crickets, cockchafers, grasshoppers, millipedes, and other insects, slugs and worms. Gould states that it feeds on



worms, slugs, and insects generally. Yarrell informs us that the food consists of worms, slugs, insects in their various stages, and berries.

Bechstein observes that till lately he had thought that the Roller was untameable; but Dr. Meyer of Offenbach had convinced him to the contrary, having himself reared them in his room by the following method:—The young ones must be taken from the nest when only half grown, and fed on little bits of cow's heart, or any other meat which is lean and tender, till they can feed alone; small frogs, worms, and insects may then be added. Its mode of killing and swallowing insects is thus described:—it commences by seizing and crushing them with its bill, and then throws them into the air several times, in order to receive them in its throat, which is very capacious. When the morsel is too large, or the insect is still alive, the bird strikes it hard against the ground, and begins again to throw it into the air till it falls not across, but so as to thread the throat, when it is easily swallowed. Bechstein says that he had never seen the bird drink. The translator of Bechstein's interesting little book states that he once saw a Roller drink after having swallowed dry ants' eggs; it then ate greedily of lettuce and endive. 'Another which I kept,' adds the translator, 'liked the outside of lottuces and spinach after having eaten insects, especially beetles, which are very heating. To judge from what I have observed, the Roller is by nature wild and solitary; it seldom changes its situation, except to seek its food or to hide itself from strangers. It is a good thing, whether kept in a cage or let range, always to have a box in its way, in which it may take refuge when frightened; it will not fail to hide itself there, and by this means will not be tempted to beat itself violently, which it does when it cannot fly from the object of its fright. It knows its mistress very well, lets her take it up, comes near her, and sits without any fear on her knees for whole hours without stirring. This is as far as it goes even when tamed. It is neither caressing nor familiar; when frightened it utters harsh cries, softer ones when its food is brought, but *crag, crag, craag*. at the same time raising its head, is the expression of its joy or triumph.'



*Coracias garrula.*

The Mino Bird, *Gracula religiosa*, Linn., *Bëo* and *Mencho* of the Javanese, *Teeong* of the Sumatrans, will find a more appropriate place among the *Sturnidæ*, according to Mr. Swainson. Mr. G. R. Gray arranges it under the family *Corvidæ*, in the subfamily *Graculinæ*. Mr. Swainson states that analysis has convinced him that neither the *Rollers* nor the bird in question belong to the *Corvidæ*; and he remarks that the little value that can be attached to speculations on the rank of the present genera founded upon mere synthesis, will best appear by looking to those artificial arrangements that place the short-legged *Rollers* close to the long-legged and powerfully constructed Grakle (*Gracula religiosa*).

M. Lesson, as we have seen, places this bird next to the *Rollers*, and among the *Eurystomidæ*, and though we are by no means satisfied that this is its proper position, we shall, in the present state of opinion, notice the form here.

The *Gracula religiosa* then, the type of Cuvier's genus *Eulabes*, formed, says M. Lesson, the genus *Marnatus* of Brisson, and was placed by Linnæus and Gmelin among the *Graculæ*, next after the *Orioles*. M. Temminck retained the genus *Gracula*, reduced to the Mino Bird alone, among his omnivorous birds, and M. Vieillot kept it also, arranging it in his family of *Carunculæ*.

**Generic Character.**—Bill short, stout, not so long as the head; entirely compressed. Frontal feathers advancing far upon the base, but not dividing the front. Culmen gradually curved from the base to the tip, which is distinctly notched. Commissure but slightly angulated. Under mandible with the base broad and dilated. Nostrils basal, naked, round, sunk in a depression. Frontal feathers short, velvety. Head with naked wattles. Wings as in *Putor*. Tail short, even. Feet rather short, very strong. Tarsus and middle toe equal; hinder toe shorter; inner toe almost equal to the outer toe. (Sw.)

Example, *Gracula religiosa*.

**Description.**—Deep velvety black; a white space in the middle of the wing; bill and feet yellow; behind the eye spring fleshy caruncles of a bright orange-colour, and extend beyond the occiput.

**Geographical Distribution.**—Java, Sumatra, and the great Eastern Islands.

**Habits, Food, &c.**—Insects and fruits form the food of the Mino-Bird, which is easily tamed, and learns to whistle and talk with great facility. With the natives it is a great favourite in consequence. Marsden says of it, that it has the faculty of imitating human speech in greater perfection than any other of the feathered tribe. Bontius, who terms it *Pica, seu potius Sturnus Indicus*, heads the chapter where he figures and describes it with the following lines:—

'Psittacus Eois quamvis tibi missus ab oris  
Jussa loquar: vincit me Sturnus garrulus Indus.'—

And tells the following story:—There was, when he was in Batavia, an old Javanese woman, the servant of a Chinese gardener, who kept one of these birds which was very loquacious. Bontius was very anxious to buy it: but this the old woman would not hear of. He then begged that she would at least lend it to him that its picture might be taken, a request which was at last granted with no very good grace, the ancient Mohammedan dame being under great apprehension that Bontius would offer that abomination, pork, to her beloved bird. This he promised not to do, and had the loan of the Mino, which kept continually saying *Orang Nasarawi Catjor Macan Babi*. This being interpreted, means 'Christian Dog, Eater of Pork:' and Bontius came to the conclusion that the unwillingness of the old woman arose not only from the fear of her bird being desecrated by an offer of swine's flesh, but also from the apprehension that he or his servants, irritated by its contumelies, would wring its neck. M. Lesson also saw one at Java which knew whole phrases of the Malay language.

The general opinion seems to be that there is but one species of Mino Bird.

*Gracula religiosa.* (*Eulabes Javana*, Vieill.)

Cuvier however states that Linnæus confounded two

species under the name of *Gracula religiosa*, viz. *Eulabes Indicus* and *Eulabes Javanus*.

M. Lesson, who states that only one species is known, viz. the *Mainate Religieux*, *Gracula religiosa*, Linn., *Béo* and *Mencho* of the Javanese, remarks afterwards that there is said to be a smaller variety: this is probably the *Eulabes Indicus* above noticed.

#### *Eulabes Indicus.*

The last-mentioned ornithologist applies the old Indian word *Mino* as a generic term for a very different bird, *Mino Dumontii*, described by him in *The Zoology of the Coquille*, and there figured at pl. 26. He is also of opinion that *Gracula calva*, Linn., should be added to this genus.

ROLLIN, CHARLES, born at Paris, January 30, 1661, was the second son of a master cutler, and was intended by his father for the same trade. Attracting the notice of a Benedictine monk, by the taste and aptitude for learning which he showed at a very early age, he was rescued from his obscure destiny, and placed at the college of Plessis with a pension. Here he pursued his studies with great zeal, industry, and docility, was much noticed by the Principal of the college, and was selected by the minister Le Peletier as the companion of his two sons, with whom he had disputed the prize of academic distinction in generous rivalry. After having been instructed in humanities and philosophy, he devoted three years to the study of theology at the Sorbonne. At the age of twenty-two he had distinguished himself so much in the college of Plessis, that Herson, the professor of rhetoric there, pointed him out as his own successor in the professorial chair, which he wished to vacate, and Rollin, in spite of his own diffidence, was made his assistant in 1683, and professor in his stead in 1687. The next year he received the additional honour of the professorship of eloquence in the Royal College. In both these capacities he did not disappoint expectation. The orations which he delivered in public were very correct and elegant Latin compositions; and the reforms and regulations introduced by him into the discipline of the university deserve much praise. He revived the study of Greek, which had been greatly neglected, gave more prominence to the cultivation of the French language in the course of general instruction, introduced the plan of learning by heart fine passages of different authors, as an exercise of taste and memory, and substituted exercises in the room of the dramatic representations which the scholars had been in the habit of performing. In 1694 he was appointed rector of the university, in which office he continued two years, and made himself remarkable not less for his constant attention to its internal management than for his zeal in maintaining its privileges against all attempts to impair them.

At the expiration of the rectorship, he was engaged by Cardinal Noailles to superintend the studies of his nephews, having resigned all his public employments, except the professorship of eloquence in the Royal College, in order that he might have more leisure for his private literary labours. Shortly after he was dragged from his retirement, and un-

willingly persuaded to become coadjutor in the college of Beauvais. In this situation he passed fifteen years, devoting himself with as much assiduity to the improvement of the system of education there, as he had before done in the college of Plessis. In consequence of the disputes between the Jesuits and Jansenists, which latter party he was thought to favour, and the intrigues thence arising in his college, Rollin was compelled to quit his office at Beauvais. In 1715 he published his edition of Quintilian, in two volumes, 12mo., with a preface and a popular outline of rhetoric, short notes, and summaries of the chapters. The text was not published entire, but selections were made according to the judgment of the editor.

In 1720 he was again chosen rector of the university, but in consequence of the religious feuds already mentioned, he was displaced very shortly by a *lettre-de-cachet*, the university being desired to choose a more moderate rector. From this period till his death he seems to have withdrawn from public life as much as possible, and devoted himself to study, the fruit of which was given to the world in several works. In 1726 appeared his '*Traité de la Manière d'Etudier et d'Enseigner les Belles-Lettres*,' a work which presents a popular view of such classical and French literature as he considered suited for the instruction of the young, and contains such a system of education as his own experience in teaching had suggested. This treatise, though deficient in philosophical principles, and inferior to subsequent writings of the same nature, was well adapted for the age in which it was published, and contributed probably very much to diffuse a general taste for literature throughout France. It was translated into English, in 1735, under the title of '*Thoughts concerning Education, translated from the French*.' There is extant a letter from Bishop Atterbury to Rollin, in which he speaks in high terms of it. Encouraged by the general approbation with which this publication was received, Rollin composed his '*Histoire Ancienne*,' an account of the chief nations of antiquity drawn from profane authors, and terminating with the establishment of the Roman empire under Augustus, in thirteen volumes, which appeared successively in the interval between 1730 and 1738. His last work was a history of Rome, which was afterwards continued by Crevier, from the end of the republic to the time of Constantine, in completion of the original plan.

Rollin's latter years were disturbed occasionally by the religious troubles which agitated his country. His friendship with many distinguished Jansenists drew upon him from time to time the suspicions of the government, and he was accused of joining in conspiracies, and his house searched in consequence, though his enemies could not succeed in criminating him. He died 14th September, 1741, having exceeded his eightieth year.

From the testimony of his contemporaries it appears that Rollin's character was a model of piety and virtue. He was remarkable for his liberality, modesty, integrity, and single-heartedness. This last quality is shown not less in the whole tenour of his actions than in his writings, which please more from a certain simplicity than from any other cause. The merits and defects of his '*Belles-Lettres*' are of the same kind as those observable in his '*Histoire Ancienne*.' There is the same want of profound thought, and the same absence of critical judgment, the same easy style, attractive to a young mind, and pleasing from its very carelessness, while the want of critical judgment is compensated by the love of truth and the morality which pervade the whole.

Great praise has been bestowed on Rollin by his contemporary admirers, among the most illustrious of whom were the duke of Cumberland and Frederic the Great, who was his frequent correspondent. Montesquieu styled him '*the bee of France*,' and Voltaire and Rousseau have confirmed this eulogium.

Modern readers will perhaps think that Rollin's merits as an author have been overrated by the zeal of personal friendship and esteem for his private character, and that his works are chiefly valuable as having contributed to form the taste and strengthen the moral feelings of his age. His '*Opuscles*' were collected and published, 2 vols. 12mo., in 1771; they contain orations and poems, written in very classical and graceful Latin, correspondence with Frederic the Great, Rousseau, and other distinguished persons, and other smaller compositions.

Extracts from his works, by M. l'Abbé Lucet, were pub-



lished in 8vo., Paris, 1780, under the title of 'Pensees sur plusieurs points importants de Littérature, de Politique, et de Religion.' He is said to have written a 'History of the Arts and Sciences of the Antients,' London, 1768, 3 vols. 8vo. His 'Histoire Ancienne' has frequently been reprinted. A new edition of all his works was commenced at Paris, 8vo., 1837. This history was edited by Emile Beres, with new maps and plates.

The materials for a biography of Rollin are contained in the 'Eloge de M. Rollin,' written by M. de Boye, secretary of the Académie des Inscriptions (of which Rollin was a member), and read before this Society, 14th November, 1741. It was printed, with additional matter in the form of notes, in the edition of the 'Opuscules,' in 1771, already referred to. See also Chauffepié's 'Dictionnaire Historique' and the 'Biographie Universelle.'

ROLLO. [NORMANDIE.]

ROLLS. [RECORDS.]

ROLLS-COURT, the Court of the Master of the Rolls, of which there are two, one at Westminster in the new buildings adjoining the hall, the other in the Rolls Buildings in Chancery Lane. The latter was originally a house or hospital for the reception of Jewish converts: but when the Jews were banished from England by King Edward I., there was little use for an hospital of this kind: whereupon it was assigned to the Master of the Rolls, who had thenceforth the denomination of *Magister Rotulorum, Recordorum, &c., et Custos Domus Conversorum*. One or two converts were maintained on a poor pittance in this house in the sixteenth century.

ROLLS, MASTER OF THE, a very eminent officer of the Court of Chancery, second only to the chancellor himself. Originally he had, as the name implies, the custody of the rolls or recorded proceedings of that court, and, it seems also, of any other documentary matter belonging to that court. But the custody had long been merely nominal, the actual care of them being vested in certain keepers, who were not even appointed by the Master of the Rolls: the two chief depositaries being at the Tower, where the records previous to the reign of Richard III., and at the Rolls Buildings, where are kept those of the later period. But this state of things was altered by the act 1 and 2 Victoria, chap. 94, entitled an 'Act for the better custody of the Public Records,' by which the custody is restored to the Master of the Rolls for the time being, and very extensive powers are given to him with respect to the custody and use of them. The act further commits to him the records also of the Common-Law Courts and of the Court of Exchequer.

By what means the Master of the Rolls became divested of the peculiar duties indicated by the name, is a point of legal antiquarianism which has not been satisfactorily elucidated; nor is it quite clear when or how he came to sit to hear causes in equity. Now the chief duties of this officer are judicial; but from his decrees there is an appeal to the chancellor. He signs all injunctions of the Court of Chancery.

ROMA, COMARCA DI, is the name of a province of the Papal state, in which the city of Rome is situated, and which is under the same administrative authorities as the metropolis itself. It consists of the Agro Romano, or territory immediately around Rome, and of the districts of Tivoli, Albano, and Subiaco. The province extends on both banks of the Tiber, including Bracciano, Monte Rosi, and Monte Sant' Oreste (the ancient Soracte) on the west or right bank of the river, and it extends as far as Magliano on the eastern or left bank, including Palombara, Tivoli, Vicovaro, and the whole valley of the Anio, with Palestrina, Frascati, Albano Genzano, and Porto d'Anzo and Nettuno on the sea-coast. It is bounded on the north by the province of Spoleto e Riëti, on the east by the kingdom of Naples, on the south by the province of Frosinone, south west by the Mediterranean, and west by the province of Viterbo. The city of Velletri forms a separate government under the Cardinal Decano, or senior cardinal, who is by custom legate of Velletri and Ostia. For a description of the Comarca see CAMPAGNA DI ROMA.

ROMAGNA, ROMANDIO'LA, a name which was given in the middle ages to a tract of country north of the Apennines, extending along the coast of the Adriatic, from the river Foglia near Pesaro, which was the northern boundary of the Picenum, or March of Ancona, to the Scoltenna, or Panaro, which flows half way between Bologna and Modena. This extent of territory corresponds to that

of the modern Papal legations, Bologna, Ravenna, Ferrara, and Forli. The Po was its boundary on the north, and the Apennines of Tuscany on the south and west. Ravenna was the chief town. The name of Romagna, or rather Romandiota, 'Little Rome,' is said by Alberti to have been given to it in consequence of the Exarchs having fixed their residence at Ravenna, which thereby became a second Rome, being the seat of the Imperial government in Italy. But the appellation came into common use later than the period of the Exarchs, for in their time the old administrative names of the time of the empire, 'Flaminia' and 'Æmia,' were still in use. (Paulus Diaconus, *Hist. of the Longobards*, ii. 19.) In the quarrels between the popes and the Greek emperors on the subject of images, the people of Ravenna and the neighbouring country took part with the former, and afterwards Pepin and Charlemagne bestowed Æmia, Flaminia, and Pentapolis on the see of Rome, although the popes could not for a long time after enforce their political supremacy over the whole of that country [PAPAL STATE], still they considered it as their own, and gave it the name of Romandiota. Such is the account of Giannone and other historians. During the middle ages several popes strove to maintain their authority over the petty princes and towns among which the country was divided. [ALBORNOZ.] Alexander VI. commissioned his son Cesare Borgia to conquer the country, which he effected in great measure, partly by force and partly by treachery, and the pope created him duke of Romandiota; but after the death of Alexander VI., Julius II. annexed it to the Papal state. The country was afterwards divided into administrative divisions styled legations, but the general appellation of Romagna continued in use, being applied more especially to the eastern part of the country near the Adriatic, between Rimini and Ravenna, the inhabitants of which are called at Rome to this day 'Romagnoli.' The people of Bologna and Ferrara are not understood as included in this denomination. The Romagnoli are lively and quick, but they have the character of being hasty and violent. Of late years they, as well as their neighbours, Bologna, have shown themselves the most impatient of Papal control of all the populations of the Papal State. The principal towns of Romagna are: CESENA; FAENZA; FORLI; IMOLA; RAVENNA.

ROMAGNO'SI, GIAN DOME'NICO, born near Piacenza in 1761, studied first in the College Alberoni, where he had for a schoolfellow his countryman Gioia, who afterwards distinguished himself as a publicist and a political economist. [GIOIA, MELCHIORRE.] Romagnosi continued his studies at Parma, where he took his degree of Doctor of Law in 1786. He afterwards practised as an advocate. In 1791 he published his 'Genesi del Diritto Penale,' being an investigation of the grounds on which the infliction of punishment for offences is founded. Beccaria, Filangieri, and other Italian jurists of that age had adopted the French theory of a social contract, by which each member of an ancient society was supposed to have given up a portion of his original independence into the hands of the collective body, and to have thus bound himself and his descendants. Romagnosi rejected this hypothesis, and he derived what he called the right of punishing from the principle of necessity and of self-defence, inasmuch as the whole of society is concerned in an injury which is done to any of its members. His work was well received in France and Germany, but it has been little noticed in Italy until of late years, where it has been republished five or six times; and it is now much studied, especially in Tuscany. Soon after the publication of the work, the prince bishop of Trent named him prætor, or chief magistrate, of that town, an office held for one year, but in which Romagnosi was confirmed for three consecutive years, after which the bishop named him his aulic councillor.

During the turmoil of the French revolution, Romagnosi did not participate in the blind admiration of many of his countrymen for what were called the new ideas, and he tried to define the just meaning of liberty and equality in two little works, 'Che Cosa è Eguaglianza,' 'Che Cosa è Libertà,' 1793. When the French invaded Italy in 1796, Romagnosi remained in the Italian Tyrol, to whose population he was greatly attached: he said of them, among other things, that they did not know how to tell a lie. When the French entered the Tyrol, Romagnosi was named secretary of the provisional council in which he did all he could to oppose the foreign invasion.

When the French were driven away in 1799, he was accused by some invidious person of disaffection to his legitimate sovereign, and was arrested and confined at Innsprück; but he was soon released, and the emperor Francis himself declared him innocent, and banished his accuser. In December, 1802, he was appointed professor of law in the university of Parma, where he published his second professional work, 'Introduzione allo Studio del Diritto Pubblico Universale,' a treatise on general jurisprudence, or what has been styled by Hobbes 'civil philosophy,' and by Barbeyrac and Burlamaqui, 'droit naturel,' or 'law of nature.' Romagnosi maintained that moral and political science is as susceptible of demonstration as the natural and metaphysical sciences. He took for the basis of his system the principle of moral necessity, saying that man and society tend not only to their preservation, but to their physical and moral improvement, in the quickest and at the same time safest progression. This progression can only be effected by raising the intellectual and moral powers. The understanding and the heart ought to be educated so as to create only wishes and habits consistent with the general welfare, and so that utility and justice shall coincide.

A second edition of Romagnosi's work appeared at Milan in 1825, with the addition of five letters by the author to Professor Valeri of Siena, in which he develops and illustrates his principles.

In 1806 Romagnosi was requested by the government of the so-called kingdom of Italy, then under Napoleon, to repair to Milan, in order to assist other distinguished jurists in compiling a code of criminal procedure. Romagnosi attended all the sittings of the Commission in which the draught of the new code was discussed. He wished to introduce the jury; but Napoleon put his veto on it, saying that he did not think that the state of Italy allowed of such an institution. Some one proposed to introduce into Italy the 'lettres-de-cachet,' or royal orders for imprisoning individuals for state reasons without trial, which existed in France under Napoleon, as well as under the old monarchy; but Romagnosi strenuously opposed the measure. Perceiving much coldness among his colleagues on the subject, he told them that the crosses and decorations which they wore on their breasts produced on them the effect of Medusa's head: finally he carried his point. He had also the merit of introducing into the code the heads 'rehabilitation' and 'revision of trials.' The code, as revised by Romagnosi and his colleagues, was adopted, and published under the following title, 'Codice di Procedura Penale del Regno d'Italia,' 8vo., Brescia, 1807. In France it was praised by Cambacères. The suggestions of Romagnosi during the discussion of the code were published separately under the title 'Ultime e più necessarie Aggiunte e Riforme al Progetto del Codice di Procedura Penale,' Milano, 1806.

Romagnosi was likewise employed in the compilation of a penal code for the kingdom of Italy, which however never became law. In consequence of the numerous revisions to which it was subjected, and the dilatoriness of the Italian ministers, the project had not reached Paris when Napoleon asked for it. Finding that it was not ready, with his characteristic impatience he ordered the French penal code to be forthwith translated purely and simply, and enforced in Italy, to the great regret of the Italians, who complained of the arbitrary and perverse character of many of the French criminal laws, which are decidedly the worst portion of the existing law of France. [CODES, LES CINQ.] The proposed Italian code was conceived in a very different spirit: it was printed, together with the discussions which it had elicited, in six volumes, 8vo.: 'Collezione dei Travagli sul Codice Penale del Regno d'Italia,' Brescia, 1807. These particulars are useful for enabling us to understand the history of those times and the true character of Napoleon's legislation and administration.

In 1807 Romagnosi was appointed professor of civil law in the university of Pavia, and in 1809 he was recalled to Milan to lecture on legislative science, in order to form a kind of academy of advocates and magistrates. As part of his scheme, he published his 'Discorso sul Soggetto ed Importanza dello Studio dell'alta Legislazione,' Milan, 1812; and also 'Principii fondamentali di Diritto Amministrativo,' 1814. From his lectures he compiled, in 1820, his 'Assunto primo della Scienza del Diritto Naturale,' which may be considered as a continuation of his 'Introduzione al Diritto Pubblico Universale' mentioned above. He demonstrates that society is the natural state of man, from which all his

rights and duties are derived; that agriculture, arts and commerce, education and instruction, and religion, are necessary to the social state; and that knowledge, will, and power are the three conditions required for its improvement. On being appointed inspector of the schools of law in the kingdom, he laid down the principle, that candidates for professorships ought to be examined more especially on the system of teaching which they propose to follow, even more than on the subject-matter of their lessons; he insisted, in short, on the importance of pedagogical science and aptitude.

His 'Saggio filosofico-politico sull'Istruzione Pubblica Legale,' Milan, 1807, belongs to this period. He had previously written a 'Progetto di Regolamento degli Studj Politici Legali.' He also edited a 'Journal of Civil and Administrative Jurisprudence.'

When Napoleon's power was overthrown in 1814, Romagnosi lost his offices, but he continued to lecture on jurisprudence till September, 1817, when the special chairs at Milan were suppressed. He continued however to teach privately at Milan. In June, 1821, during the political agitation of that period, he was summoned to Venice to be tried on a charge of high treason, of which however he was fully acquitted in December of the same year, and the emperor confirmed the sentence of the court in words most honourable to Romagnosi.

He still continued to live at Milan, teaching, and writing for several journals, and especially for the 'Annali di Statistica,' to which he was one of the chief contributors. He wrote also on matters of law, especially on the important subject of property in water, and water-ways and channels for irrigation, questions of the utmost importance to Lombardy: 'Della Condotta delle Acque secondo le vecchie, intermedie, e vigenti Legislazioni dei diversi Paesi d'Italia,' Milan, 1822-5, six volumes, with an appendix in two volumes. This work was very well received, not only in Italy, but also in Holland. A second work by Romagnosi on the same subject is entitled 'Della Ragione Civile delle Acque nella Rurale Economia,' two vols., Milan, 1829-30.

He also began a 'Dizionario Ragionato delle più importanti Parole della Giurisprudenza Romana, Francese, ed Austriaca,' but the work was not continued. His work entitled 'Dell'Indole e dei Fattori dell'Incivilimento con Esempio del suo Risorgimento in Italia,' contains a brief sketch of the progress of human civilization through different ages, a subject which Herder has more fully and elaborately treated in his 'Philosophy of the History of Mankind' (*Ideen zur Philosophie der Geschichte der Menschheit*). Long before Romagnosi, the Neapolitan jurist Gianbattista Vico, in his 'Principii di una Nuova Scienza,' and Jacopo Stellini, a native of Friuli, in his remarkable work, 'De Ortu et Progressu Morum,' had laboured in the same field, but their works have scarcely been noticed. Romagnosi had the merit of rendering their inquiries and his own, on the vast subject of the progress of civilization, familiar to the Italian readers.

The other works of Romagnosi are: 1, 'Che Cos'è la Mente Sana?' Milan, 1827; 2, 'Della Suprema Economia dell'Umano Sapere in relazione alla Mente Sana,' Milan, 1828; 3, 'Dell'Insegnamento primitivo delle Matematiche;' 4, 'L'antica Morale Filosofia;' 5, 'Elogio storico di Melchiorre Gioia;' 7, 'Elogio del Cardinale Alberoni;' 8, 'Note, Supplementi, ed Illustrazioni all'India Antica di Robertson.' He left several works in MS., among others: 1, 'Della vita degli stati;' 2, 'Della Civile Filosofia in relazione alla Vita degli Stati;' 3, 'Ricerche sulla Validità dei Giudizii del Pubblico a discernere il Vero dal Falso.'

Romagnosi was no dreamer. In an age of confusion of ideas, he retained his mental self-possession, and was not led away by crude theories, nor was he entranced by any superstitious veneration for irrational though ancient custom. He was an original thinker, and as such not justly appreciated in his life-time; but he is now remembered as an able supporter and expounder of sound political principles. Some of the most distinguished living writers of that country, Rossi, Cantù, and others, boast of having been his disciples. Romagnosi was a member of the Italian Academy, of the Academy of the Georgofili, of the French Institute for the class of moral sciences, and of other learned societies. He died at Milan, in June, 1835. His funeral was attended by more than two hundred of the most distinguished men of that capital, who felt the value of de-



parted merit, and who subscribed on the spot to raise a monument to his memory. (*Notizia di G. D. Romagnosi, stesa da Cesare Cantù, Milan, 1835.*)

ROMAINE, WILLIAM, was born at Hartlepool, in Durham, on the 25th of September, 1714. His father was one of the French Protestants who fled to England upon the revocation of the Edict of Nantes, and a man of the strictest piety and integrity. Mr. Romaine was his second son. He was educated at the grammar-school of Houghton-le-Spring, in the county of Durham, whence he proceeded to Oxford in 1730 or 1731, and entered first at Hertford College, and afterwards at Christchurch. He resided principally at Oxford, devoting himself especially to the study of the Hebrew and Greek Scriptures, till he took his degree of M.A. in 1737. He had received deacon's orders the year before. His first curacy was that of Loe Trenchard, in Devon, which he served for six months. In 1738 we find him residing at Epsom, in Surrey, and about the same time that he received priest's orders from Dr. Hoadly, bishop of Winchester, he became curate of the parishes of Banstead and Horton, in Middlesex. At Banstead he became acquainted with Sir Daniel Lambert, who, on his election to the mayoralty of London in 1741, appointed Mr. Romaine as his chaplain. In this capacity he preached a sermon at St. Paul's, on *Romans* ii., 14, 15. This was the second sermon he published, the first having been one which he preached before the university of Oxford in 1739, entitled 'The Divine Legation of Moses demonstrated, from his having made express mention of, and insisted so much on, the Doctrine of a Future State; whereby Mr. Warburton's Attempt to prove the Divine Legation of Moses from the Omission of a Future State is proved to be absurd and destructive of all Revelation.' At the end of the year 1741, he returned to the attack on Warburton's theory, in a sermon preached at St. Mary's, Oxford, having in the mean time been engaged in an epistolary controversy with Warburton. The next seven years of his life were devoted to the preparation of a new edition of Calasio's Hebrew Concordance and Lexicon, which was published in 1747. He discharged his office as editor of this work most faithfully. He was chosen lecturer of St. George's, Botolph-lane, and St. Botolph's, Billingsgate, in the year 1748. In the following year he was elected to two lectureships at St. Dunstan's in the West, the duties of which he had discharged for some time, when the rector thought fit to deny him the use of the pulpit. The matter was referred to the Court of King's Bench, which deprived Romaine of one of the lectureships, but confirmed him in the other, with a salary of eighteen pounds a year; but he was still refused the use of lights in the church, and used to preach by the light of a single candle held in his own hand, till this unseemly contest was put an end to by the mediation of Dr. Terrick, the then bishop of London. This lectureship was held by Romaine till his death. In 1750 he was appointed assistant morning preacher at St. George's, Hanover-square. He held this office till September, 1755, when he was removed from it, his biographer tells us, on account of 'the popularity and plainness of his ministry.' About the time of his appointment to this lectureship, he was chosen professor of astronomy in Gresham College. His views of natural science were Hutchinsonian, and he always expressed his opinions with boldness, and not always without bigotry. Accordingly he spoke of the Newtonian views as having 'a difference in their demonstrations of no less than one hundred and twenty-one millions of miles,' and of 'the modern divinity as bringing you no nearer than one hundred and twenty-one millions of miles short of heaven.' It is not surprising that he gained little reputation from this office. He seems however to have regained his credit with the citizens by his opposition to the bill for naturalizing the Jews in 1753.

In February, 1755, he married Miss Price; and in the following year he became curate and morning preacher at St. Olave's, Southwark, where he remained till 1759. During this period he resided in a pleasant retreat in Walnut-tree Walk, Lambeth, where he was in the habit of inviting young clergymen to his early breakfasts, and many have spoken with great gratitude of the instruction and encouragement they received from him.

Romaine had frequently preached before the university of Oxford up to the year 1757, when he was refused the use of the University pulpit, in consequence of the offence which was taken at a sermon he delivered there on 'the Lord our Righteousness.' This sermon he published in vindication of

his conduct. In the same year he published a tract, addressed to members of the Established Church, exhorting them to set apart one hour in every week for prayer on behalf of the church and nation.

About this time he received pressing invitations to the ministry of a church in Philadelphia, which Mr. White strongly urged him to accept, but he preferred remaining in his own country.

In 1764 he was chosen to the rectory of St. Andrew's, the Wardrobe, and St. Ann's, Blackfriars. His election was disputed, but in 1766 it was confirmed by the Court of Chancery. He spent the rest of his life in the faithful and zealous discharge of the duties of this office. He died Jan. 26th, 1795, and was buried in the rectory vault of Blackfriars Church, on the 3rd of August.

Romaine has been compared to a 'diamond, rough at first but very pointed, and the more he was broken by years the more he appeared to shine.' His firm attachment to what he esteemed truth was not always tempered with moderation towards his opponents, and sometimes, if we are to believe anecdotes that are told of him, his bold impetuosity betrayed him into acts of rudeness, for which however he always apologised with Christian humility. His deportment in private life was mild and amiable, and he was most exemplary in his domestic relations. He was especially remarkable for the diligence and regularity with which he improved his time. His religious sentiments were strongly Calvinistic, and he spent his life in boldly maintaining them in an age when such a course was sure to excite violent opposition and to shut out all hopes of preferment. During his whole life he continued strongly attached to the Church of England. His chief works, in addition to those already mentioned, are the following:—'Nine Sermons on the 107th Psalm,' 1747; 'A seasonable Antidote against Popery, in a Dialogue upon Justification,' 1757; 'Twelve Sermons upon Solomon's Song,' 1759; 'Twelve Discourses upon the Law and the Gospel,' 1760; 'The Life of Faith,' 1763; 'The Scriptural Doctrine of the Sacrament of the Lord's Supper briefly stated,' 1765; 'The Walk of Faith,' 2 vols., 1771; 'An Essay on Psalmody,' 1775; 'The Triumph of Faith,' 1795; and some Sermons and Letters. His works were published in 8 vols., in 1796, with a Life by the Hon. and Rev. William Bromley Cadogan, M.A., some accounts of whom is contained in 'The Life and Times of the Countess of Huntingdon,' vol. ii., chap. 49.

(The *Life of Romaine*, by Cadogan and by Haweis; 'Mémorial' in the *Evangelical Magazine* for November, 1795.)

ROMAN ARCHITECTURE. Of the Grecian style an account has been given under CIVIL ARCHITECTURE; to which article we refer for such information as is necessary for understanding the present one, which is to be considered as supplementary to the other.

With regard merely to the orders, Roman architecture presents chiefly a corruption of the Doric and Ionic, &c. may claim the Corinthian as almost entirely its own, the Roman examples of that order being not only numerous and varied, but at the same time exceedingly different in character from the almost solitary specimen of one with foliated capitals which occurs in a Grecian building. But even as regards the application of the orders, there is a wide difference between the two styles; in the Roman they are frequently employed as mere decoration, the columns being engaged or attached to the walls, or in some cases (as those of triumphal arches) though the columns are insulated and advanced from the structure, they are in a manner detached from it, inasmuch as they do not support its general entablature, but merely projecting portions of it. Nor are these the only differences, for besides the frequent employment of pilasters as substitutes for columns—that is, as constituting the order without columns—the practice of supercolumniation, or raising one order upon another, was by no means uncommon; a practice that was indeed a matter of necessity in such enormous edifices as the Colosseum, if columns were to be employed at all. From all this it will be evident that, as regards the orders alone, there is a very marked difference between Roman and Grecian architecture; yet such difference is by no means the whole of the two styles being almost opposites in nearly every respect. If there were no other distinction between them that arising from the arch, and diverse applications of its principles to vaults and domes, it would be a very material one; but we also remark a great simplicity and complexity in Roman buildings & in those of Greece.

The only instance that we are acquainted with in Grecian architecture, of anything like grouping or combination of building, is that of the Erechtheion, or triple temple on the Acropolis of Athens. With this exception, Greek temples were merely simple parallelograms, differing from each other as to plan only in the number and disposition of the columns around the cella [CIVIL ARCHITECTURE, p. 221]; consequently, however beautiful when considered separately, a very great monotony prevailed in that class of buildings, at least, in which the forms were so limited and fixed as to preclude any fresh combinations, or anything approaching to what is understood by composition.

By the adoption of the circular form in their plans, whether for the whole or parts of a building, the Romans introduced an important element of variety into architectural design; especially when we consider that to such shape in the ground-plan is to be ascribed the origin of the *tholus*, or concave dome, which harmonizes so beautifully with all the rest, and renders the rotunda-shape at once the most picturesque and the most complete for internal effect,—that in which both unity and variety are thoroughly combined. The Pantheon alone [PANTHEON] would suffice to convince us that the Romans were not mere copyists, and that if as such they deteriorated the Greek orders, they also added much to the art, and greatly extended its powers by new appliances. As regards its exterior, the Pantheon presents what is certainly a strikingly picturesque (and what we consider to be also a consistent and appropriate, because a well-motivated) combination, namely, of a rectangular mass projecting from a larger circular one. In that example the body of the edifice, or rotunda itself, has no columns externally; but circular peristylar temples, or rotundas, whose cella was enclosed by an external colonnade, were not uncommon. Of this kind is the temple of the Sibyl, or, as it is otherwise called, that of Vesta, at Tivoli, an edifice of singular beauty, and highly interesting as a very peculiar and unique example of the Corinthian order, the first application of which in any modern building was made by Soane, at the Bank of England. Edifices of this kind were covered with hemispherical domes, or with smaller sections of a sphere, which consequently did not show themselves much externally, as they were raised only over the *cella*, and therefore the lower part was concealed by the colonnade projecting around it. The dome of the Pantheon is hemispherical within, but is of very low proportions and flattened form without, for its spring commences at about the level of the first or lower cornice of the exterior cylinder, and is further reduced by the base of the outer portion of the dome being expanded and formed into separate cylindrical courses or gradini. If the dome had sprung immediately from the upper cornice, so as to present a perfect hemisphere on the outside, the rotunda itself would have looked merely as a *tambour* to it, and the effect would have been as preposterous as if the cupola of St. Paul's and the colonnaded rotunda on which it is raised were placed immediately on the ground, instead of being elevated upon a larger pile of building.

Polygonal forms of plan were sometimes employed, of which there is an instance in what is called the temple of Minerva Medica at Rome, which is circular on the exterior, but internally decagonal, with nine of its sides occupied by as many recesses, and the other by the doorway—a remarkable peculiarity, it being very unusual to enclose a polygon within a cylindrical structure, although not the contrary, nor to erect a cylinder upon a square or polygonal basement. Octagon plans were by no means uncommon: such form was frequently made use of for the saloons of public baths; and there is an instance of an octagonal temple, supposed to have been dedicated to Jupiter, in one of the courts of Diocletian's palace at Spalatro. Of hexagonal structures we are acquainted with no example, but a court with six sides occurs in the remains of the temple of Baalbec, not however a regular hexagon, but of elongated figure, two of the sides being 110, and the remaining four 88 feet each. In the later periods of Roman architecture, circular and polygonal structures became more frequent, and those of the first-mentioned kind deviated considerably from the original simple rotundas and circular temples. An inner peristyle of columns was introduced so as to make a spacious circular or ring-shaped ambulatory around the centre, which was much loftier than the colonnade, being covered by a dome raised upon a cylindrical wall over the columns. What is now called San Stefano Rotundo, at Rome, supposed by some to have been originally a temple dedicated first to Faunus, and

afterwards to the emperor Claudius, and by others to have been a public market, is a structure planned according to the arrangement just mentioned, with a circular Ionic colonnade of twenty columns and two piers. The Church of Santa Costanza, traditionally reported to have been a temple of Bacchus, but now generally supposed to have been erected by Constantine as a baptistery, and afterwards converted by him into a funeral chapel to his daughter Constantia, is a remarkable example, owing to the columns being not only coupled, but unusually disposed, and to there being arches springing from their entablature, that is, there are twenty-four columns (with composite capitals) placed in pairs, on the radii of the plan, or one behind the other, forming twelve inter-columns and as many arches; and as far as the mere arrangement goes, this interior is strikingly picturesque; but it would be an improvement, if the dome were in such case to spring immediately from the imposts of the arches, and the latter to groin into it; or at least were it to spring from the vertex of the arches.

The circular form was a favourite one with the Romans for their sepulchral structures of a more pretending class than ordinary. It will be sufficient here merely to mention those in honour of Augustus and Hadrian, an account of which has been given under MAUSOLEUM. The tomb of Cæcilia Metella is a low cylinder, the height being only 62 feet, while the diameter is 90; and it may be considered as nearly solid, the chamber or cella being no more than 19 feet in diameter. This cylindrical mass is raised upon a square substructure; which combination of the two forms is productive of agreeable contrast; and it was accordingly frequently resorted to. The tomb of Plautius Sylvanus near Tivoli consists also of a short cylindrical superstructure on a square basement, but is otherwise of peculiar design, one side of that stereobate being carried up so as to form a sort of low screen or frontispiece, decorated with six half-columns, and five upright tablets with inscriptions, between them. The tomb of Munatius Plancus, at Gaeta, is a simple circular structure, of low proportions, the height not exceeding the diameter, and therefore hardly to be called a tower, notwithstanding that it is now popularly called Roland's or Orlando's Tower. Of quite different character and design from any of the preceding ones, is the ancient Roman sepulchral monument at St. Remi, which consists of three stages; the first a square stereobate raised on gradini, and entirely covered on each side with sculptures in relief; the next is also square, with an attached fluted Corinthian angle, and an open arch on each side; and the uppermost is a Corinthian rotunda, forming an open or monopteral temple (i.e., without any cella), the centre of which is occupied by two statues.

As instances of other combinations, we may briefly refer to what is called the tomb of Virgil, near Naples, consisting of a square substructure surmounted by a conical one; to the Roman monument at Constantina, in Africa, conjectured to have been a cenotaph in honour of Constantine, the lower portion of which is a cylindrical structure surrounded by a peristyle of twenty-four Doric columns, and carried up as a lofty cone, in receding courses or gradini, leaving at its summit a platform for an equestrian statue.

These notices may serve to convey some idea of the variety aimed at by the Romans in the distribution of the plans and general masses of their edifices, independently of decoration. Their *thermae*, or public baths, a class of structures remarkable for their vast extent and magnificence, are most interesting studies of combinations of plan; as they were not merely baths, but places of public resort and amusement, and consisted of an assemblage of courts, porticoes, libraries, and spacious saloons and galleries, most of which presented some peculiarity of form and distribution. If therefore we estimate Roman architecture by the manifold resources which it opened to the art, rather than by its debasement of what it borrowed from that of Greece, we shall find much in it both to admire and to imitate, as well as to censure and reprove. Its Greek rival has nothing that will bear a parallel with it in this respect. Judging from its remains, we can see nothing in it that answers to the title of interior architecture; whereas some of the Roman temples were striking on account both of the size and the magnificence of their interiors. That of the Pantheon has been already referred to, and we shall now bestow some notice on two very singular examples of a different kind, viz. the Temple of Peace, erected by Vespasian, and the double one of



Venus and Roma, by Hadrian. Of neither of them however more than the mere ruins now remain, owing to which they have never been cited as examples of the orders. What was the external design of the first-mentioned temple is now altogether doubtful, but its interior is very remarkable, the plan being divided in its breadth into three nearly equal portions, the centre one of which formed a spacious nave, terminating in a large semicircular tribune, or apsis, covered by a semi-dome. This nave was disposed in three compartments, presenting as many arches of exceedingly wide proportions, opening into as many divisions of the lateral portions of the plan, which did not constitute continuous aisles along the nave, but small chapels or recesses. Of these the centre one on each side terminated, like the nave, in a semicircular tribune, of the same dimensions as that apsis, so as to form a transept, and give the whole a marked cruciform appearance. The side divisions were covered by semicircular vaults, concentric with the arches opening into the nave; and this latter had a vaulted roof, in three groins or compartments, the ribs of which sprung from eight Corinthian columns, placed against the piers of the arches. Besides other peculiarities, we have here an instance of the effect resulting from the application of the semicircular form to plans in interiors, and of further varieties of design arising out of it, for the semidomes of the tribunes exhibit a rich specimen of coffering, being composed of octagons and squares.

Assisted by the excavations made of late years in the Roman Forum, M. Caristie, a French architect, has given us a restoration of the temple of Venus and Roma, judging from which we may pronounce it to have been one of the most splendid edifices in the city. According to his plan of it, the temple stood in the centre of a quadrilateral enclosure, or peribolus, measuring 525 by 318 feet, and was enclosed by double colonnades of the Corinthian order, consisting altogether of 264 columns. The temple itself was of the same order, upon a considerably larger scale, and its dimensions about 350 by 166 feet. It was consequently large in proportion to the area within which it stood; and when viewed in combination with the extended files of columns around it, must have produced a powerful effect,—one in which harmony and regularity were blended with contrast. This main edifice was further remarkable as being not only decastyle, but pseudo-dipteral also, that is, the space between the columns and the walls of the cella was equal to two intercolumns and a column; accordingly the width of the cella corresponded with six columns and five intercolumns of the decastyle fronts. Each end elevation of the cella was therefore made a tetrastyle in antis to a pronaos or inner loggia; and these pronaos, being of greater depth than the surrounding portico, were vaulted hemicylindrically in a transverse direction, or from end to end, whereas the others were ceiled horizontally with beams and lacunaria. The cella was divided internally into two distinct halls, placed back to back, each of which was of nearly square proportions, but extended by a magnificent semicircular recess or tribune, containing a colossal sitting figure of the deity to which it was dedicated. Along each side were five tabernacle niches, with pediments alternately angular and segmental, and placed within the intercolumns of a small order, with statues upon its entablature, over each column. The coiling was a richly coffered hemicylindrical vault, and the dome of the tribune was similarly decorated with coffers of a lozenge-form pattern. If we have dwelt somewhat at length upon this edifice, it is because we regard it as a very important example of Roman, as contradistinguished from Grecian architecture, and of that accumulated richness and pomp, together with that diversity of plan, which it affected. While they have noticed small and common-place temples, most writers have adverted but slightly, if at all, to other circumstances than those relating to their respective orders, as if architectural design was confined to or depended upon such matters alone, or as if they constituted the chief differences between the styles of Greece and Rome, and their respective application. By no means are we insonable to the refined taste displayed by the former, but neither are we to the grand compositions furnished us by the latter. Taking therefore the above temple according to Caristie's restoration of it, we agree with a writer who has said that it 'must have produced an effect perhaps unrivalled in sublimity by any work in the ancient world;' for whether viewed from within the peribolus, or as seen through and towering above the open colonnades which

formed that court, it must have been a varied and magnificent architectural scene.

The Romans seem to have affected the practice of grouping buildings together as features in one general symmetrical plan. Their temples and basilicas were frequently placed, as the principal architectural objects, at the extremity of a forum, or other regular area enclosed with colonnades. The temple of Nerva stood at one end of an partly projected into an enclosure (measuring about 360 by 160 feet), the entrance end of which had five open arches and the sides were formed by screen walls, decorated with Corinthian pilasters, and columns immediately before them over which the entablature formed breaks. Of Trajan's forum, which was surrounded not only by colonnades, but various stately edifices, nothing now remains except the celebrated triumphal column that occupied its centre, and which, so placed as a principal object, must have heightened the splendour of the whole. Like that of Nerva, the temple of Antoninus and Faustina was placed at one end of a court of moderate dimensions, whose sides were adorned with couple columns placed immediately against the walls; and only the portico part of the temple (a Corinthian hexastyle, triprostyle) [PORTICO] advanced into the enclosed area in front. The forum of Caracalla was nearly a square, entirely surrounded by arcades, presenting thirteen arches on each the longer and eleven on each of the shorter sides. In the centre was a Corinthian temple very similar in plan to the Pantheon, with an hexastyle, triprostyle portico in front, so remarkable for having inner columns behind the screen from each angle, so that there was a double range of them at each end, and the central space within the portico was a perfect square equal to three intercolumns. The notion we have incidentally made in regard to these temples may not improperly be followed by some additional remarks upon Roman edifices of that class. Unlike those of Greece, peripteral temples were of comparatively rare occurrence among the Romans: they were mostly prostyle, the portico being attached only in continuation of the cella, whose walls formed the flanks of the building, though the order of the portico was frequently continued along them either in half-columns or pilasters. Such is the plan of that celebrated one at Nismes, known by the name of the *Maison Quarree*, which is a Corinthian hexastyle, pseudo-peripteral, the cella being ornamented with attached columns, thereby making ten intercolumns on each flank, three of which are open, and belong to the portico, which latter is accordingly *triprostyle*. The Corinthian temple at Assisi was similar in plan except that it was not pseudo-peripteral, the sides of the cella being plain. That of *Fortuna Virilis* at Rome was an Ionic tetrastyle, diprostyle, and pseudo-peripteral. Besides contributing to variety, temples of this kind possess a certain variety of effect in themselves, owing to the depth of the portico, and the contrast between that part and the cella. The portico announced itself more decidedly as the *façade par excellence*; particularly as such temples were generally raised upon a stereobate continued as pedestals to enclose the steps leading up to them in front, and which, sometimes, as in the temple of Nerva, and that of Antoninus and Faustina, projected very considerably. As our object is rather to direct attention to the modes of composition affected by the Romans and the elements of the style, than to describe their chief architectural monuments, either historically or according to their respective character and destination, we proceed now to consider some of the individual peculiarities and features belonging to their buildings.

In the application of sculpture, particularly of statues, they were prodigal; but they employed the latter chiefly as architectural accessories, frequently placing them over columns, or on the summits of their edifices as acroteria to pediments, by way of giving variety to the outline of their buildings, and also of indicating at first sight their particular appropriation—a practice almost unknown to the Greeks, there being only one instance of it. In Italian buildings, on the contrary, the practice has been frequently carried to a preposterous extent, rows of statues being placed on the pedestals of balustrades, so as almost to look like pinnacles, and to produce rather a stiff and formal effect than one of richness; whereas when they are introduced on the angles and apex of a pediment, or when there is merely one in the latter situation, as in the temple of Nerva, the softness does not take place, and additional interest and loftiness may be given to that portion of the decoration. The

abundant use of statues led to the adoption of the niche—a feature unknown in Greek architecture—as a convenient mode of inserting them within the surface of walls, and thereby decorating them; at the same time space was gained in interiors, where, if otherwise placed, they would have taken up room. Niches frequently occur in Roman temples and baths; and, as we have seen, from the account given of the temple of Venus and Roma, were occasionally decorated with a frontispiece of small columns, with their entablatures and pediments, but were generally left plain, and were for the most part semicircular in plan, in which case they usually terminated in an arch and semidome, after the manner of a tribune or large recess, of which the niche was in fact a miniature copy. Niches however were very frequently rectangular in plan, as were also exhedræ, or recesses, in which case the latter formed arches vaulted hemicylindrically.

These various applications of curvilinear forms, both in plan and elevation, undoubtedly furnished Roman architecture with resources unknown to that of Greece. Nor can it be denied that the arch itself is a very beautiful feature, although it was employed by the Romans to such excess as rather to occasion monotony than to contribute to variety of design; for if the general character of Greek temples was invariably uniform, presenting in the exterior merely lines of columns, the amphitheatres and similar works of the Romans consisted only of continuous tiers of arches, which constituted their more strongly marked features, the columns placed against their tiers being merely ornamental accessories, and comparatively of little effect, and even that not of the very best kind. In either case—the Roman or the Greek—a single compartment of an edifice, whether arcaded or colonnaded, serves as a pattern for the whole; and although uniformity and continuity conduce to grandeur, yet if precisely the same kind of uniformity recurs in every building of the same class, it becomes wearisome. In this respect Gothic architecture is far more favourably constituted than either Grecian or Roman, for it admits of infinite diversity of expression, where that of the general design is nearly similar to other buildings. There was one class of structures however, which though consisting uniformly of arches and piers alone, were eminently impressive and picturesque, namely, the Roman aqueducts, works of extraordinary grandeur, if estimated by their prodigious extent, and the colossal massiveness of their construction, but not otherwise entitled to be termed magnificent, their architecture being in the plainest and severest style. In these there were sometimes two or even more tiers of arches, at others only a single one, as in that at Metz on the Moselle, which has exceedingly lofty arches, or, to speak more correctly, arches on exceedingly lofty piers, divided by offsets into three stages, the effect of which is no less advantageous than it is uncommon.

We now come to consider a practice eventually adopted, by means of which the arch and column became amalgamated as integral parts of the same ordinance, viz. that of supporting arches upon columns, making them spring either directly from their capitals or from an entablature-shaped block over them. We are aware that this practice is almost uniformly condemned as barbarous and absurd; yet in our opinion somewhat too hastily, and with more of prejudice than of fair examination. That it was introduced during the decline of the art, and that it was an innovation subversive of former principles, is not to be denied. Yet if it must be reprobated, it ought to be so for its own demerits, not as an innovation; for all invention is such. It appears a very poor argument against it, to say that columns were originally designed to support horizontal architraves: we do not see how that circumstance, of necessity, renders every other application inadmissible. At that rate we must censure as vicious a great deal of both Roman and modern architecture, where attached columns are employed merely as ornaments, yet, as frequently as not, in such manner as to produce a character of littleness and poverty, they being so small in proportion to the rest as to appear insignificant, and at such intervals from each other that all the beauty and harmony of a columnar ordinance is lost. Where columns are employed to support, it certainly cannot be alleged that they are idle unmeaning expletives; nor that they are mutilated by being apparently partly embedded in the wall behind them. 'A pier,' it has been remarked by an intelligent writer, 'is but a differently shaped and more massive column;' which being granted, what impropriety can

there be in employing the latter as a substitute for the other, provided it be done with judgment and discretion, and where upon the whole it will prove an advantageous mode of treatment? It certainly is a barbarous mode to turn small arches upon columns, which are not more than between two and three diameters apart, of which we have examples in the basilica of S. Paolo, and Santa Agnese fuor delle Mura, at Rome. The intercolumns are such that they might easily have been closed horizontally; indeed the openings between the columns have scarcely the appearance of being arches; but the whole looks as if the wall resting upon the columns was scooped out into diminutive arches over the intercolumns. In those instances too the arches themselves are quite plain, without archivolt or mouldings of any kind, and consequently all keeping is destroyed; the architectural embellishment terminates with the capitals of the columns, and so far the effect is similar to what would be produced by placing a plain horizontal mass upon a range of columns, instead of a moulded entablature. Although one of an opposite kind, it is equally a fault to make the arches spring not immediately from the capitals of the columns, but from square fragments of entablature over them (as, for example, in the interior of St. Martin's, London) not only because such fragments are unmeaning in themselves, and suggest the idea of the columns having been found too short for their intended purpose, but because they remind us quite unnecessarily of the original application of the column to the horizontal entablature. If entablature be admissible at all, it is when the columns are coupled, as in the church of Costanza already noticed; for then some kind of architrave at least becomes requisite, in order to connect the two capitals, as it were, together. One very great advantage attending the combination of the arch with the column as its support, is that it allows the openings to be considerably wider than they otherwise could be, because such intervals as would produce a poor and straggling effect in a colonnade, become well proportioned and agreeable when spanned by arches. Such columnar arcades have frequently been employed by the Italians with happy effect in *cortili* and places of that kind, where piers of the usual kind would obstruct the view too much, and where intercolumns of the same proportions, between pillars supporting a horizontal entablature, would have a poor and disagreeable effect, particularly if, as is generally the case, other stories of the building rested upon the porticos below. In fact, ordinances composed of arches and pillars constitute the best specimens of Italian columnated architecture. That in the cortile of the Palazzo Piccolomini at Siena, the work of Francesco di Giorgio, is singularly beautiful in its distribution, remarkable for the richness of its details, and also for the variety which it presents in perspective, as may be judged from the view of it given in Grandjean and Famin's 'Architecture Toscane.' We have already mentioned the interior of St. Martin's as containing an example of arches upon columns, and that of St. Bride's, London, furnishes another, but neither is a favourable one. A more satisfactory example may be found within the loggia of the Strand portion of Somerset-house, where, though the arches spring from entablatures over the columns, yet as the latter are placed in pairs, those horizontal parts are more than mere upright blocks over the capitals. The quadrangle of the late Royal Exchange, London, had arches springing immediately from the capitals of the columns, but their breadth was excessive in proportion to the height of the latter, and their elliptical form was a great defect, and certainly did not at all contribute to beauty. All that we contend for is the principle on which the practice is founded; for as to the merits of the buildings in which it is adopted, that must, like everything else in architecture, depend upon the taste shown in the particular application of it, which may be exceedingly good or altogether the reverse. Hungerford-market affords a good example of an ordinance composed of columns and arches, and also an idea of the general character of a basilica, though of course somewhat modified, and without any sort of architectural luxury.

If we have dwelt somewhat at length upon this particular point, it is because we consider it rather an important one, were it merely as showing how what was introduced barbarously and ignorantly was afterwards refined into an ordinance or mode of composition not without elegance, frequently combining both that quality and picturesque effect in an eminent degree. In regard to the orders, we shall, on the



contrary, be more concise than others, who have confined their notice of Roman architecture almost to them alone.

Of the two Grecian orders, the Roman specimens usually referred to, namely, the Doric of the theatre of Marcellus, and the Ionic of that building and the temple of Fortuna Virilis, are exceedingly poor and meagre, spiritless and tasteless; while the Ionic of the temple of Concord may be pronounced detestable. In this last example the volutes of the capitals are turned diagonally, a mode afterwards adopted by Scamozzi for that order, and also practised in what is called the Composite. Both the Roman and Italian examples are ill-composed and totally devoid of grace; yet it does not therefore follow that such arrangement is radically defective and altogether inadmissible; on the contrary, we find it partially employed even in the Grecian Ionic, namely, in the capitals at the angles of porticos, where the volute is so turned, in order that there may be two adjoining faces, instead of a baluster side showing itself externally; and a similar disposition of the volutes throughout, giving four faces to each capital, might be made, perhaps, to produce an agreeable variety; and if authority alone be required to justify it, it may in fact be found in the Ionic order of the temple of Apollo at Bassæ. [COLUMN, p. 384.] Even when comparatively pleasing in its contours, the Roman Ionic capital is poor and devoid of expression, in consequence of the smallness of the volutes, which is such that they almost cease to be characteristic features of the order. To this defect may be added the meagreness arising from the few revolutions made by the spirals, and the omission of intermediate ones; and also the harshness occasioned by the great projection of the ovalo, the narrowness of the face of the capital above it, and by that part forming a straight line, instead of the gracefully-flowing festoon-hem which unites the volutes together in all the Athenian specimens of the order. Perhaps it is unfortunate that any Roman examples of it are to be found in buildings, because that circumstance has led to their being regarded as authorities, whereas many better specimens are to be met with in single capitals and relics of that kind, which, though faulty in many respects, and evidently susceptible of improvement, are at least treated with more taste, and possess a certain richness of character. Numerous studies of both voluted and foliated capitals may be seen in Piranesi's 'Magnificenza de' Romani;' and the variety of composition displayed in the latter very greatly exceeds what would be imagined by those who are acquainted only with what are referred to as standard examples of that order. This last may in fact be emphatically denominated the Roman order, although such distinctive title is usually applied to what is otherwise called the Composite, but which is only a variety of the foliage-capitalised class, and by no means the most striking as such, there being instances of compound capitals, in which griffins, eagles, human figures, or masks, are introduced above the foliage; consequently, if the voluted variety is to be received as a separate order, each of the others is quite as much entitled to the same distinction. How far the ordinary Corinthian capital differs from that in which the small volutes, or caulicoli, at the angles of the abacus are developed and enlarged to the size of those of the Roman Ionic capital, may at once be seen by referring to COLUMN, p. 386, where a half of each example is placed in juxtaposition; and at page 383 will be found a similar comparison between the capitals of the Tivoli Corinthian and that of the monument of Lysicrates. The contrast presented by the two last is striking enough, there being no similarity of character, but merely such degree of resemblance as serves to make the differences the more obvious. And if that Tivoli example be compared with the one shown in the other cut, and which may be received as an average sample of the order, it will be tolerably evident, even from such comparison alone, that the foliated capital was treated by the Romans in a variety of modes and in a free artistical spirit. Neither are such distinctions confined to the capitals alone, for different examples present equal diversity in their entablatures and cornices. That of the Tivoli temple is remarkable throughout; and has such a peculiar character stamped upon it, that it almost deserves to be considered a separate order—certainly much more so than the Composite. Among other examples, that of the three columns of the temple of Jupiter Stator is the richest and most elegant in its capital, and is beautifully composed throughout. The Romans bestowed great diversity of character and expression upon this order, as the Greeks had done upon their

Doric and Ionic; whereas, if they erred in nothing else, the Italian revivalists and their followers did so in pursuing a directly opposite course, endeavouring to establish a fixed and unalterable standard for each order, reducing them to merely so many architectural formulas, to be applied without any change, on every occasion.

For information respecting Roman buildings adapted to particular purposes, the reader is referred to the articles ARCH, TRIUMPHAL; AMPHITHEATRE; AQUEDUCT; BATH; FORUM; MAUSOLEUM; NAUMACHIA; PANtheon; THEATRE: &c.

ROMAN CATHOLICS. [CATHOLIC CHURCH; RECT-SANTS.]

ROMAN DE LA ROSE. [FRANCE—Language and Literature.]

ROMAN HOUSE and VILLA. [HOUSE; ATRIA.]

ROMAN LAW. [ROME.]

ROMAN LANGUAGE and LITERATURE. [ROME.]

ROMAN MUSIC. [MUSIC, p. 26.]

ROMAN SCHOOL OF PAINTING. That style of art which was eventually formed, or prevailed, at Rome during the golden age of painting, in the beginning of the 16th century, is termed the Roman school, whether it was practised by subjects of the papal government, natives of the city of Rome, or strangers resident there. The simple fact however, of having practised the art of painting at Rome, does not constitute a disciple of that school. The works of Raphael exhibit this style in its full development or most perfect form, and he is accordingly the head or representative of the Roman school.

The history of this school may be divided into three periods: its origin or gradual formation from the revival of painting in Italy; its development, which was accomplished in the works of Raphael; and lastly, its decline, through its imitators and those of the great Florentine at Rome.

The art of the earlier period cannot be said to have any further connection with the subsequent style, which, through its peculiar characteristics, became distinguished as one of the great schools of Italian painting, than that of having been its basis; although the natural simplicity and dignity of the earlier style characterised the latter throughout its purer form.

The immediate founder of the Roman school in its extended sense was Pietro Vannucci of Citta della Pieve commonly called Il Perugino, from his having obtained the citizenship of Perugia: although that which may be termed essentially the Roman school both commenced and ended with Raphael, in the same manner as the Florentine did with Michael Angelo; for the styles of these two great masters were rather destroyed than preserved by their imitators.

I. In retracing the progress of the Roman school, we must go back to that original and most ancient school of Italian painting, which flourished in the 14th century in various cities of the Roman states, within the limits of ancient Umbria; in Gubbio, Fabriano, Macerata, Borgo S. Sepolcro, Urbino, Assisi, and other places.

But the influence of this school, which has been termed the Umbrian, was not confined within these limits. It extended not only throughout Romagna, but over many parts of Tuscany; and although the term Umbrian school has been restricted to the works of the masters of the district alluded to, it might be applied with equal propriety and more system to designate the style of art which prevailed in the works of the revivers of painting in Italy generally, or of the ancient masters (gli Antichi), whether Umbrian or Tuscan, anterior to Masaccio; in other words, previous to any acquaintance with or rather study of the works of ancient art. Many of the Umbrian painters, and those of Bologna, Arezzo, and Perugia, and therefore also of Pisa, Siena, and Florence, had common masters: and if we compare the dissimilarities of the individual styles of these masters with the dissimilarity of those styles compared with that of Masaccio, we may declare them all to be similar. The only difference between what is termed the early Tuscan and the Umbrian school, is, if any thing, that the latter, with equal simplicity, is somewhat less rigid than the former; and if they do not originate in the same source, they were at least both greatly influenced by the colonies of Greek artists who migrated from Constantinople to Italy, and settled in Venice and Pisa, in the 11th and 12th centuries.

Oderigi of Gubbio, one of the old practitioners of miniature painting, an art which was extinct in Italy, seems

to be the most antient painter of this school whose period is ascertained with any degree of certainty; he died about 1300 A.D. Oderigi appears to have been an active reviver of painting, and he was a man of reputation in his day. He is mentioned honourably by Dante, who terms him 'L'onor d' Agobbio, e l'onor di quell' arte.'

There is mention also of three other antient painters of Gubbio: Cecco and Puccio, who were employed in 1321 in painting the dome of Orvieto; and Guido Palmerucci, who was employed about 1324, in the town-hall of his native city.

A still more important name in the early history of the Roman school is that of Pietro Cavallini, who is said to have received instruction from Giotto while at Rome. A Crucifixion by this master, still extant at Assisi, is a remarkable production. The return of the papal government from Avignon to Rome gave a new impulse to the arts; the most skilful artists were sought throughout Italy to decorate the temples and palaces of the luxurious pontiffs of Rome. Of these the principal were Ottaviano Martis, and Gentile da Fabriano, a master of much greater merits. Fabriano was surnamed *Magister Magistrorum*, and practised his art in many parts of Italy. In 1417 we find him engaged at Orvieto; he resided afterwards at Venice, where he obtained the rank of patrician, and was the master of Giacopo Bellini, whose sons were the founders of the Venetian school. His style, which by Michel Angelo was pronounced to be, like his name, 'Gentile,' somewhat resembled that of Fra Angelico da Fiesole, though it was much inferior to it.

Piero della Francesca, or Piero Borghese, advanced the art still further; he was reckoned one of the best geometers of his time, and was the first Italian who had any knowledge of the principles of perspective. He introduced immense improvements in the management of draperies, and also greatly enlarged the manner of treating the naked figure. Bramante studied the works of Piero, who was fond of introducing architectural backgrounds in his pictures, which he executed in tolerable perspective. Additional improvements were made by Bartolomeo Corradini of Urbino, called *Fra Carnevale*, who gave great character to his heads, and was the first to introduce portraits into historical compositions, in which practice he was afterwards followed by Raphael, who paid great attention to the works of this painter at the commencement of his career.

Niccolo Alunno of Foligno and Benedetto Bonfigli complete the list of the considerable artists of this school previous to and contemporary with Pietro Perugino, the master of Raphael, and Giovanni Sanzio of Urbino, his father. Although, through the united efforts of the above masters, painting had attained to many high and pleasing qualities, true taste in design may be said to have totally failed them. They had not yet discovered what was beautiful and what was not, or what belonged to the individual and what to the class. Their art was not truly imitative, nor does it appear that an appearance of reality was an object with these painters; they seem to have considered that their end was sufficiently accomplished in an intelligible indication of whatever they represented. The deficiency of this school could only be supplied through the study of the antique, and to supply it in a great degree was a distinction which fell to the lot of Masaccio, who must be looked upon as the leader of the great painters of the 15th century, or the *Quattrocentisti*, as the Italians have termed them, among whose works we first perceive any distinctive characteristics of style.

It cannot be denied that Perugino owed his great superiority over his predecessors to his visit to Florence, where, whether he became the pupil of Verocchio or not, which is a matter of dispute, he was at least enabled to study the noble works of Masaccio. His taste was however still dry and mean, his design was meagre and feeble, though often correct, his draperies were stiff and in a little manner, yet his colouring was sometimes exceedingly rich, and for graceful delicacy of attitude and motion, and a softness and simplicity of expression, he surpassed all his contemporaries. But there is a symmetrical repetition and similarity in the disposition of his figures, which betray a total absence of anything like vigour or truth of composition, and which place him at an immeasurable distance from his great scholar. No pupils ever imitated their master so closely as, with the exception of Raphael, did those of Perugino; and many of their works are reputed works of their master. His most celebrated scholars were, Bernardino Pinturicchio; Andrea Luigi of Assisi, called *L'Ingegno* on account of his great abilities,

who became blind when still young; Domenico and his son Orazio di Paris Alfani; Eusebio da S. Giorgio; Giannicola da Perugia; Lo Spagna; Berto di Giovanni; Sinibaldo da Perugia; Adone Doni of Assisi; and Palmerini of Urbino. The works of all these masters were more or less conspicuous for symmetrical composition and a profuse application of gold.

II. We now arrive at the pride of Perugino and the glory of the Roman School, Raffaello Sanzio d'Urbino, the first of painters; for moral force in allegory and history, unrivalled; for fidelity in portrait, unsurpassed; who has never been approached in propriety of invention, composition, or expression; who is almost without a rival in design; and in sublimity and grandeur, inferior to Michel Angelo alone, whose prophets and sibyls in the Capella Sistina are in these respects unquestionably the triumphs of modern art.

It must not be supposed that Raphael attained these great qualities intuitively: they were the result of long and intense application; and in the works of no artist is the progress of improvement so apparent as in those of Raphael. He painted in three styles: his first was that of Perugino. His second was an enlargement of that style in the taste of Fra Bartolomeo, and is termed his Florentine. But this change or improvement in style was not effected through an acquaintance with that great painter alone, but also through the impression made upon Raphael's mind by the works of Masaccio, of Lionardo da Vinci, and also of Michel Angelo, at Florence. His third style, which is the subject we have now more particularly to consider, was peculiarly his own; although those magnificent works the Prophets and Sibyls of Michel Angelo were the principal causes of its ultimate fulness and grandeur. This third style, which is the proper style of Raphael, constitutes the Roman school in its full development, which is the least defective of all the schools of painting.

To allow that the Roman school is principally indebted for its grandeur to the works of the great Florentine on the vault of the Sistine Chapel, is allowing no more than is just. But to venture to the extent of asserting, as Sir Joshua Reynolds has done in his fifteenth discourse, that 'the artists of that age, even Raffaele himself, seemed to be going on very contentedly in the dry manner of Pietro Perugino, and, if Michel Angelo had never appeared, the art might still have continued in the same style,' is not only doing the highest injustice to Raphael, but also to Lionardo da Vinci and to Fra Bartolomeo, whose styles were essentially developed, and who were themselves considerably advanced in life, especially the former, before Michel Angelo had executed a single great work in painting. When the Cartoon of Pisa was exhibited in 1506, which work cannot in any respect be compared with the vault of the Capella Sistina, Bartolomeo was in his thirty-seventh and Da Vinci in his fifty-fifth year. [TUSCAN SCHOOL.] How much more to the purpose is the remark of Fuseli, who says that Bartolomeo 'was the true master of Raphael, whom his tuition weaned from the meanness of Perugino, and prepared for the mighty style of Michel Angelo.' Whatever effects the Cartoon of Pisa and the works of the Florentine school had upon Raphael's style, must have been evinced in the great picture of Theology, or the Dispute on the Sacrament, as it is also called, in the Camera della Segnatura in the Vatican, which was painted in 1508, and was his first great work in Rome. But the picture of Philosophy, or the School of Athens, which was painted opposite to it immediately afterwards, exhibits a great aggrandizement of style, and in it the characteristics of Raphael's third style are at least essentially if not completely developed. Now this aggrandizement could not have proceeded from the works of Michel Angelo, since the paintings of the vault of the Capella Sistina were not commenced until some time after that great work was executed. It therefore proceeded from other causes, from Raphael's own additional experience, and from the study of the works of antient art in Rome, to which Raphael was, in common with Michael Angelo, principally indebted, and infinitely more so than to the works of that truly great master. Even the Heliodorus (which, although it was painted in the time of Julius II., if not commenced, must at least have been finished after Raphael had seen the vault of the Capella Sistina), does not exhibit any remarkable superiority of style over the School of Athens, although it is decidedly superior; but other causes besides the works of Michael Angelo must have contributed to produce this result. The work of Raphael



in which the imitation of the style of Michel Angelo is most apparent, is the *Incendio del Borgo*, decidedly the worst production of Raphael's maturer years; indeed it is even doubtful whether he had any hand in the execution of that work.

In considering however the respective claims of these two great masters to originality of style, it should be borne in mind that Raphael's great works in the *Camera della Segnatura* preceded those of Michel Angelo on the vault of the *Capella Sistina*, and that what has been generally considered to be Michel Angelo's greatest work, the *Last Judgment*, was first commenced in the pontificate of Paul III., years after the pencil of Raphael had ceased its labours, and was not completed until twenty-one years after the death of that great painter. Therefore these two extraordinary men may be safely said to have been indebted the one to the other.

Raphael has had many critics, but of these perhaps Mengs is the most discerning and the most just, although that painter's extraordinary veneration for the works of ancient art must not be forgotten while we consider his critique upon the works and genius of Raphael. The only essential fault, in the opinion of Mengs, in Raphael's style, is a deficiency of the ideal in almost every department. But is it not by reason of this very deficiency, as Mengs views it, that his style distinguishes him from and raises him above all other painters? Raphael was pre-eminently and essentially natural; idealize his style, and you immediately degrade him to the level of Guido.

His forms are neither so ideal, nor, in one sense, so perfect as the *Apollo* or the *Mercury*, but they are equally grand, and more natural. Such forms would be incompatible with Raphael's style. They are supposed to represent beings beyond the influence of the common emotions of mankind. His design however is very little inferior if not equal to the *Discobolus*, the *Gladiator*, or even the *Laocoon*; but it must decidedly yield in style to the *Torso of Apollonius*, and in beauty and elegance to the *Antinous*.

There is a degree to which the powers of imitation may be combined with those of the imagination, which, when regulated by a just refinement of feeling or taste, constitutes the perfection of painting, and this degree, though not attained, was in the aggregate approximated more nearly by Raphael than by any other painter. He never designed a figure which he did not inspire with appropriate sentiment; the affections of mankind were the sphere of his genius; from the calculating sage to the thoughtless infant, his works are the history of the human heart, and deservedly has he been entitled the 'painter of the passions.' The elements of his style are nowhere more apparent than in the *Cartoons at Hampton Court*. To particularise amidst so much excellence, and to single out the works in which Raphael has been most eminently successful, is rather a delicate task; yet perhaps the following examples may be instanced as being more decidedly conspicuous for those particular qualities which characterise his style:—for grandeur of design, the *Heliodorus*; for sublimity of character and conception, the *Madonna di San Sisto*; for composition and expression, the *Cartoons*; and perhaps for invention and general technical excellence, the *Transfiguration*, his last performance. [RAPHAËL.]

The style of Raphael has seldom been found congenial to their taste by the lovers of colour, and certainly those who consider the perfection of painting to consist in splendid colouring must not look for it in the works of the Roman school, but in those of Paul Veronese or of Rubens. Many critics have regretted that Raphael did not colour like Titian; but colour was to Raphael a *means*, and not an *end*, as it was with the majority of the Venetian painters; and its effect is to dazzle and to obscure, rather than to enhance the essential qualities of the grand style. For as the painted face of a player harmonises with the accompanying spectacle and the tone of light around, and would as certainly be ridiculous if exposed to the light of day, so the Venetian colouring, which is in such perfect harmony with the subjects of that school and their general treatment, would as certainly be in utter discordance with those qualities which characterise the style of Raphael. Even Ludovico Caracci, the founder of the Eclectic school of Bologna, discovered that Venetian colouring was inapplicable to the subjects which he chose for his own pencil. And Raphael would not have been the great painter that he proved himself to be, had he chosen any other than the sombre

colour for which he is so conspicuous, and which, so far from being a defect in his style, is indeed an additional evidence of his profound genius. These remarks do not refer to the carnations particularly, which should always harmonise with the draperies, but to the composition of colours generally, to their choice and intensity, and also to the stuffs and materials of which the draperies are composed. Raphael rarely if ever painted silks or satins; most of the Venetians seldom painted anything else. [VENETIAN SCHOOL.]

Raphael had many scholars and many imitators; of the former, the principal were Giulio Romano, Gianfrancesco Penni (with Giulio, Raphael's principal heir), and Perino del Vaga: these painters completed, from Raphael's designs, the great works in the Vatican, which he had left unfinished.

Giulio Pippi, called Giulio Romano, certainly the most eminent of all Raphael's scholars and imitators, was conspicuous for the correct and powerful design of his master, but in other respects he never approached him. Although he had great powers of invention, an unpleasing expression, and an evident absence of sentiment prevail throughout his works. He is also heavy both in design and colouring; but his particular employment under Raphael, that of dead-colouring and preparing his works in oil, may have greatly contributed to this effect. Giulio left Rome during the pontificate of Clement VII., shortly after the completion of the Constantine series in the Vatican, and, at the invitation of Federigo Gonzaga, repaired to Mantua, where he founded a school and painted his famous works, the *Fall of the Giants*, and the *Loves of Cupid and Psyche*. [GIULIO ROMANO.]

Gianfrancesco Penni, with little less vigour than Giulio, was conspicuous for more of the grace of his master. Perino Buonaccorsi, called Perino del Vaga, displayed nearly equal powers. Other pupils and assistants of Raphael in the stanze and the loggie of the Vatican, were—Giovanni da Udine, Polidoro Caldara da Caravaggio, celebrated for his imitations of ancient bassi-rilievi; Pellegrino da Modena; Bartolomeo Ramenghi, called Il Bagnacavallo; Vincenzo di S. Gimignano; Timoteo della Vite; Raffaellino del Colle; Benvenuto Tisi, called Il Garofolo; and many others too numerous to mention here.

III. The accession of Adrian VI. to the papal chair had for a time paralysed the arts, but they were shortly inspired with new vigour by his successor Clement VII., Guilian de' Medici, who continued the works that had been interrupted by Adrian. But a more serious interruption succeeded in the sack of Rome, in 1527, by the soldiers of Bourbon. The school of painters formed by Raphael was totally dispersed; it spread however the elements of his style all over Italy, although scarcely a single beauty of the original was to any extent preserved in the copies.

In the pontificate of Paul III., the arts commenced again to revive in Rome. Michel Angelo executed his great work of the *Last Judgment*, the labour of eight years, by the orders of this pontiff: it was completed in 1541. The effect however of this work was for a time fatal to painting; hosts of copyists and mannerists arose, who, possessed with a mania for representing the naked figure, and sacrificing everything to anatomical display, imagined the perfection of design to consist in violent action and muscular protuberance; and in imitating the *manner*, they imagined they had acquired the *art* of Michel Angelo.

This great painter, who in the time of Julius II. had himself been chiefly instrumental in raising painting nearer to perfection than it has ever attained in modern times, lived also to see it degenerate, greatly through his own influence, into a mere handicraft in the time of Pius IV., when a reference to nature was considered as an acknowledgment of a want of genius.

The most distinguished mannerists of this school and period, whose style was a species of compound of those of Raphael and Michel Angelo, without the correctness or purity of the former, and with only the manner of the latter, were Taddeo and Federigo Zuccari. The former died young. The latter executed vast works at Florence, which were, however, remarkable for their vastness alone; and he has left specimens of his pencil in the principal cities of Italy. He succeeded Girolamo Muziano as president of the Academy of St. Luke at Rome, which had been lately founded by Gregory XIII. In the instance of Muziano, Gregory was elected in 1577.

The following excep-

tioned, as being

distinguished for their greater propriety of style, from the general host of mannerists:—Girolamo Sicciante of Sermoneta, Marcello Venusti, and Livio Agresti, all scholars of Perino del Vaga; also Scipione Pulzone, called Gaetano, the scholar of Giacompo del Conte, both excellent in portrait.

Giuseppe Cesari d' Arpino succeeded Federigo Zuccaro in public estimation at Rome; but though without a rival in that city until the appearance of Michel Angelo Amerighi, Il Caravaggio, he cannot be said to belong to the Roman school. The heavy and vulgar nature of Caravaggio's style was in direct opposition to the ideal mannerism of Cesari's. They both had their partisans, who were termed respectively naturalisti and idealisti; the latter prevailed. Annibale Caracci also endeavoured in vain to reform taste in Rome; the works of this great master in the Palazzo Farnese had little or no effect upon the style of the Roman painters of that period, and Cesari left a numerous school of imitators. But these noble works, certainly inferior only to those of Michel Angelo and Raphael in Rome, eventually had their effect, and painting was again restored to something approaching its former splendour; and what the painters of Bologna had borrowed from the Romans in the pontificate of Clement VII., the pupils of the Caracci returned with interest in that of Urban VIII.

A better style was adopted by Federigo Baroccio of Urbino, which might boast of a nearer approach to the correctness of form of the great founder of the Roman school, but his colouring was generally artificial, and very different from that of Raphael. Its tone is unpleasant, a cold violet hue prevails throughout, and there is a striking deficiency of yellow in his carnations, which in the lights are pink, in the shadows grey. Baroccio had several imitators, but his influence upon the general character of Roman art was inconsiderable. The Eclectic school of Bologna [BOLOGNESE SCHOOL] seems to have had the principal share in reforming the art in Rome. During the pontificates of Paul V., Gregory XV., and Urban VIII., the celebrated pupils of the Caracci, Domenichino, Guido, Guercino, and Lanfranco, were much employed by those pontiffs; and the example of these great masters, but more especially of Domenichino, produced many good painters, of whom we may mention the following:—Antonio Ricci, called Barbalunga; Camassei; Giovanni Carbone; Francesco Cozza; Pietro del Po; Canini; Giambatista Passeri; and Luigi Scaramuccia; and there were many others of considerable merit. The school of the Caracci seems to have had a more immediate influence upon portrait painting, truth or fidelity of representation being indispensably requisite to constitute excellence in portraiture. The excessive mannerism of the painters of the period had so generally incapacitated them for executing anything excellent in that department, that it began to be nearly a distinct profession, and the following masters distinguished themselves as excellent portrait painters, though they did not confine themselves quite exclusively to portraits:—Antonio di Monti; Pietro Fchetti; Antonio Scalvati; Grammatica; Ottavio Leoni; and Baldassare Alloisi, called Galanino.

Upon the imitators of Domenichino followed the bold style of Lanfranco, whose most successful scholar was Giacinto Brandi; and contemporary with Lanfranco flourished Albano in Rome. Pier Francesco Molu was an imitator of his style.

From the studio of Albano came Andrea Sacchi, a painter who drew well and coloured admirably, who never bestowed labour upon a trifle, and who was better versed in the theory of art than any of his contemporaries or immediate predecessors. There is a nobility and grandeur about his style, and a truth and breadth in his execution, which distinguish him as one of the noblest disciples of the Roman school, second only to Giulio Romano in invention, and in all other respects inferior to its great founder alone. Raphael was his model of perfection, but he was no servile imitator; he could appreciate also the beauties of Titian and of Correggio; and he had recourse to the same sources through which his great model attained to excellence—nature and the antique, but he availed himself only so far of the antique as it served to regulate his study of nature.

No inconsiderable ornament also of the arts of Rome of this period was Nicholas Poussin, for though a Frenchman by birth, he was essentially a Roman painter; he formed his style from Raphael and the antique. He attended also the academies of Domenichino and of Sacchi, being a great admirer of the works of those masters; he considered

Domenichino inferior to Raphael alone. His style was however very peculiar, and had no influence upon the arts in Rome; his works have too much the appearance of painted bassi-rilievi.

Pietro Berrettini, called also Pietro da Cortona, set himself up as the rival of Sacchi in Rome, and if the number of imitators is a criterion of the degree of excellence, Pietro da Cortona was certainly superior to Sacchi. The art of Sacchi was not so easily imitated. The style of Cortona was rich and attractive, but superficial and incorrect, and he takes the lead in that class of painters termed machinists by the Italians.

The scholars of these two masters formed two rival factions of art, which divided Rome: that of Sacchi was headed by Carlo Maratta, supported by Ludovico Garzi: that of Cortona, by Ciro Ferri, supported by Romanelli. Bernini, who during the pontificates of Urban VIII. and Innocent X., in matters of art was all-powerful in Rome, opposed, as was to be expected, that party which was conspicuous for good taste; and for a time the machinists prevailed. But the school of Cortona was predominant only in fresco, for in oil Maratta was unrivalled. In 1689 however Ciro died, and Maratta stood alone; and upon the accession of Innocent XII. in 1691, he was appointed inspector of the stanze of the Vatican, and in 1702, by the orders of Clement XI., he restored the works of Raphael in those apartments, which had considerably suffered through time and neglect. He had restored previously the frescoes of Annibale Caracci in the Palazzo Farnese. He died in 1713. His style was generally considerably less vigorous than that of Sacchi, and both his colouring and his composition were occasionally artificial; his drawing was also sometimes incorrect; his taste was upon the whole very inferior to his master's, though his style has been termed more graceful.

Maratta formed a most numerous school, but its chief characteristics were the studied composition and affected grace which are the blemishes of his own style.

Maratta has been termed the last of the Romans, and perhaps he may be safely termed the last of the Romans who has merited the name of a great painter; for neither Pompeo Batoni nor Mengs can be said to dispute that claim with him, though both are deservedly celebrated names. The former gave too much importance to high finish; the latter was too blindly devoted to the antique. Batoni painted excellent portraits, and Mengs drew correctly, but he was so eager after the ideal, that he lost nature in the search of it; in this respect Batoni has greatly the advantage over Mengs. They were both eminently academic, and for mere technical excellence have not often been equalled; but there is a palpable absence of the 'mens divinior' and moral sentiment in their works, which are more than ordinarily conspicuous for that insipidity and monotony so generally attendant upon the fastidious preciseness of academic art.

(Vasari, *Vite de' Pittori*, &c.; Bellori, *Vite de' Pittori*, &c.; Lanzi, *Storia Pittorica*; and Fiorillo, *Geschichte der Malerey*.)

#### ROMAN WALL. [BRITANNIA.]

ROMANCE originally signified any composition in the Romance language, or dialects which superseded the Latin after the fall of the Western Empire. [ROMANCE LANGUAGE.] As however, in course of time, the Trouveres of North France composed a number of poems containing fictitious narratives of war and love, and their lays became popular all over France and in the neighbouring countries, the name of Romance was more particularly applied to all compositions, whether in verse or prose, in any language, which treated of marvellous or uncommon incidents, and the name has been retained to this day in several European languages to signify a fictitious narrative. The Italians and French call a novel 'un romanzo,' 'un roman.' But the French call an historical ballad 'une romance,' in the feminine gender. The distinction between romance and the modern novel is shown under NOVEL. The appellation Romance in a narrower sense is applied to those compositions which refer to the ages of chivalry, either real or supposed. [CHIVALRY.]

The oldest romances in this latter sense appear to have been legendary stories concerning Arthur and the Knights of the Round Table, and they were of English origin; but the original narratives, if they ever existed in writing, which is doubtful, are lost. The earliest romantic legends which have come down to us are of the twelfth century: Geoffrey of Monmouth's Latin Chronicle of England; Turpin's



Latin Chronicle in France; Wace's 'Le Brut,' a metrical romance concerning the fabulous history of England, in Norman French; 'Le Roman du Rou,' by the same writer, concerning Rollo and his successors; and 'I Reali di Francia,' in Italian prose. To these may be added the Latin romance of Gualtieri, found in the Chronicle of La Novalesa, which relates to the wars of Attila; next in order of date comes Guido della Colonna's 'War of Troy,' and Mathew Paris's account of the Round Table. [GEOFFREY OF MONMOUTH.] The 'Roman de la Rose' was written under St. Louis of France. At that time chivalry was established over all Europe, and the writers of romance introduced the customs and manners of chivalry into their narratives of events, real or supposed, long antecedent to the existence of chivalry.

The vast subject of romantic literature, in its general and more extended sense, may be divided into the following branches:—1, Romantic ballads and traditional songs, which appears to be the oldest form, and which have existed among most nations in their primitive state. The songs of the antient bards, and those concerning Arminius, which are mentioned by Tacitus (*Annal.*, ii. 88, and *German.*, 2); the German Niebelungen; the poems of Antar, and others before the era of Mohammed; the song of Roland, mentioned by the chroniclers of Charlemagne; and the old Spanish romantic ballads, all belong to this class. M. de Tressan collected several fragments among the mountaineers of the Pyrenees, which seem to belong to Roland's 'Cantilena,' or war song. 2, The narrative romances of chivalry concerning the deeds of Arthur and the peers of the Round Table. 3, The romances concerning the supposed wars of Charlemagne against the Saracens. 4, The Spanish and Portuguese romances concerning the fabulous exploits of Amadis and Palmerin. [AMADIS DE GAULA.] 5, The classic romances concerning Jason, Hercules, Alexander, those heroes having been transformed into knights of chivalry. 6, The epic romances of the Italians in the fifteenth and sixteenth centuries. [PULCI.] 7, The spiritual or religious romances concerning the miracles of saints and the death of martyrs, such as the 'Contes dévots' of the French, the 'Golden Legend,' &c. 8, The pastoral romance, which Cervantes ridiculed, and which afterwards gave rise in the seventeenth century to the interminable and dull romances of La Calprenède, Madame de Scudery, and others, in which perfection of beauty and pure spiritual love are the chief ingredients. 9, The comic romances, which were written chiefly as parodies of the heroic and chivalrous romances. Such were those of Rabelais, Cervantes, Mendoza, and Scarron. 10, The political romances, such as Télémaque, Sethos, &c. 11, Lastly comes the modern novel, which forms a distinct species, as it does not deal in the marvellous and supernatural, but represents men conformably to the manners of the age in which they lived.

The library of romance is extremely numerous; bibliographical catalogues of those of a particular class and nation have been published, such as Count Melzi's 'Bibliografia dei Romanzi e Opere di Cavalleria in Italiano,' Milan, 1838. The Spaniards have several collections of their old romances: 'Poesias escogidas de nuestros Cancioneros y Romanceros antiguos,' Madrid, 1796; Depping, 'Coleccion de los mas celebres Romances antiguos Españoles, historicos y caballerescos,' Londres, 1825; 'Romancero del Cid Ruy Diaz, en language antiguo, recopilado por Juan de Escobar,' Madrid, 1818. Dr. Ferrario has published a good work on the Italian romances of chivalry: 'Storia ed Analisi degli antichi Romanzi di Cavalleria, e dei Poemi Romanzeschi d'Italia, con Dissertazioni sull' Origine, sugl' Istituti, sulle Ceremonie dei Cavalieri, con Figure tratte dai Monumenti dell' Arte,' 4 vols. 8vo., Milan, 1828-9. A notice of Ferrario's work appeared in the 'Foreign Quarterly Review,' No. XII., October, 1830. Panizza, in the first or introductory volume of his edition of Boiardo, London, 1830, has elaborately investigated the origin and history of the romances of chivalry. Turner, in his 'History of the Anglo-Saxons,' Ritson, in his 'Historical Essay on National Songs,' Dunlop, in his 'History of Romantic Fiction,' and others, have treated of the history of romance in various countries.

ROMANCE LANGUAGE ('Langue Romane' or 'Romande,' in French) is the name given to a kind of bastard Latin, which came into common use in Western Europe after the fall of the Roman Empire, among the populations

formerly subject to Rome, while the Northern conquerors, the Goths, Franks, Burgundians, Langobards, &c., spoke their own language or dialects, which are called by chroniclers of the times 'lingua Teutonica' or 'Teutisca.' The conquered people were called by the general name of Romans, from whence came the name of the language, which was also called 'vulgaris.' In course of time however the conquerors adopted the language of the conquered, who being more instructed, furnished most of the priests and scholars of the age. But the language thus adopted by both the conquering and the conquered races, although essentially formed of Latin elements, differed according to the various localities and the greater or lesser degree of admixture of the northern people with the Roman population. For instance, King Dagobert in the seventh century published a statute, styled 'Lex Alamannorum,' for the use of the German tribes who had crossed the Rhine, the language of which differs from that of the 'Lex Ripuariorum,' which the same king published for the use of the people situated between the Lower Rhine and the Moselle, who were mostly of old Roman extraction. The former employs the *ist* as an article before substantives, in imitation of the articles *su* and *der* used by the Goths and Franks in their own language; but the Lex Ripuaria does not employ *ille* for the same purpose. In the old charters of Italy and Spain of the eighth and ninth centuries, we find *ille* and *ipse* employed likewise as articles, *ipsa ecclesia, illa alia, illa casa, illa strada, illo rio, &c.*; but these charters are not so old by a century or two as the Franco-Latin documents, in which those pronouns are introduced for a similar purpose. The oldest document in the 'España Sagrada' in which *ille* appears as an article is A.D. 775; and the oldest of those of Italy quoted by Muratori are of the years 713 and 734.

Of the various dialects thus formed, that of the south of France, called afterwards Langue d'Oc, became a refined language sooner than the others, and retained its superiority from the tenth to the thirteenth century, when the Italian, Portuguese, and Spanish languages assumed a regular grammatical and literary form, which they have retained; while the Romance of the south of France has gradually fallen into disuse, having given way to the Northern French Langue d'Oïl or d'Oui. The latter appears to have originally differed little from the Langue d'Oc, but it gradually changed its terminations, and assumed other peculiarities of form, which have been retained by the modern French. It is demonstrated by Raynouard that the inhabitants of Northern France in the ninth century spoke the same language as those of the south. The text of the oath taken at Strasburg in the year 842, by Louis, called the Germanic before the French people, would alone be a sufficient proof of this. The text of this curious document is as follows:—'Pro Deo amur et pro Christiano populo, et nostro communi salvamento, dist di en avant, in quant Deus savir et podir adunat, si salvara jeo cist meon fradre Karlo, et in adjuvance et in cadhuna cosa, si cum om per dreit son fradre salvar dist, in o quid il mi altre si fazet, et ab Ludher nul part nunquam prindrai, qui meon vol cist meon fradre Karle r damno sit.' (Roquefort, *Glossaire de la Langue Romane*, Paris, 1808, 'Introduction.')

The gradual process by which the corrupt Latin spoken in the provinces of Western and Southern Europe in the sixth, seventh, and eighth centuries was transformed into the Romance languages of the ninth and tenth centuries, is very clearly exhibited by Raynouard, in his 'Éléments de Grammaire de la Langue Romane avant l'an 1000.' The Latin cases had become neglected or confused, and to supply their place the prepositions *de* served to denote the genitive and *ad* the dative. The next step was to cut off the final syllable of the noun, and so to make it indeclinable. Thus the accusative *abbatem* became *abbat*; *majestatem*, *majestat*; *ardentem*, *ardent*; *amantem*, *amant*; and so forth. The accusatives in *ionem* were reduced to *ion*, *religionem*, *religion*, &c. When the suppression of the Latin termination left two harsh-sounding consonants at the end of the word, a euphonic vowel was added, 'arbitr-um,' 'arbitr-a.' The pronouns *ille* and *ipse* had been used in the corrupt Latin as auxiliary to substantives: 'Dono illas vineas quomodo ille rivulus currit;' 'Illa medietate de ipsa portione,' &c. From *ille* so used originated the Romance articles *el, la, lo, la*, and from *ipse* the demonstrative pronouns *tu, so or su, and sa*, which the Sardinian dialect has retained to this day as an article. These articles were declined with the prepositions *de* and *a*. 'Ego Hugo della Roca;' 'For-

satum de la vite; 'Villam nostram quæ vocatur al la Corbaria,' &c. These and other examples taken from documents of the ninth century show the introduction of articles even in the written language which affected to preserve in some degree the Latin form; the change must have been more rapid and complete in the spoken or popular idiom. Other changes took place in the pronouns and the verbs, for which we refer to Raynouard's *Elémens*. The use of the auxiliary verb *aver*, 'habere,' already existed in the Latin, in a certain form: 'De Cæsare satis hoc tempore dictum habebō' (Cicero, *Philip V.*, 28); 'Si habes jam statutum quod tibi agendum putes' (*Epist. ad Famil.*, iv. 2). The Latin also used the auxiliary 'esse' in some tenses of the passive. The Romance language only made the use of these auxiliaries more general.

After A.D. 1000 the Romance language may be considered as having become fully formed, and the age of the Troubadours began. William, count of Poitiers, is one of the earliest whose works have been preserved. In the twelfth century the institution of the Courts of Love was established. That century was the brilliant age of Romance poetry, and in the same Wace wrote in North or Norman French his 'Roman du Rou.' In the thirteenth century the war and massacre of the Albigenses, and the establishment of the Inquisition, frightened away many of the adepts of 'la gaya ciencia;' and afterwards several other events, such as the accession of the house of Anjou or Provence to the throne of Naples, and the encroachments of the northern French, contributed to the decline of the Troubadour poetry, and at the same time of the Romance language. The Italian or Tuscan rose upon its decay. When Dante appeared, the decline had already begun, and it was completed during the first part of the fourteenth century. (Raynouard, *Choix de Poésies Originales des Troubadours*; Professor Diez, *Leben und Werke der Troubadours*, Zwickau, 1829.) In the fifteenth century king René made some attempts at reviving the poetry of the Langue d'Oc, but the race of the Troubadours was now extinct, and the only result of his endeavours was the collecting and compiling the lives of the old Troubadours by the monk of the isles of Hyeres, 'Le Monge des Isles d'Or.' In Eastern Spain also the Inquisition destroyed many MSS. in the Limosin or Valencian language, as being suspected of containing heresy. In 1434 the library of the Marquis de Villena at Barcelona was burnt on suspicion of containing sorcery. (Ferrario, *Storia ed Analisi degli antichi Romanzi*, &c.)

Various political and social circumstances had contributed to give to the Langue d'Oc that early refinement in an age of comparative ignorance and barbarism which is still a matter of surprise to philologists and historical inquirers. The provinces of Southern France had not, like Italy and the northern parts of France, been overrun by a succession of barbarians; they had not been exposed to the ravages of the Sclavonians, the Huns, and the Danes. The Burgundians and the Visigoths, who had settled there nearly about the same time, were more civilised than the other German races; they amalgamated themselves gradually and quietly with the old inhabitants, and they applied to agricultural pursuits, which a fertile soil and a happy climate rendered pleasant and productive. The country suffered no subsequent invasion from the northern tribes, and the victory of Charles Martel in the plains of Tours arrested the advance of the Saracens from the west. Southern France was, it is true, subjugated by the Franks, who had occupied the countries north of the Loire, but the Franks had by that time formed themselves into a regular monarchy under Pepin and Charlemagne, and were no longer unruly barbarians. During the decline and imbecility of the later princes of the Carolingian dynasty, Southern France became a separate and independent state, of which duke Bozon, an active and vigorous man, became monarch, and the kingdom of Arles or Provence extended over the whole south of France. The descendants of Bozon retained their sovereignty for more than two hundred years; and when the male line ended in 1092, in the person of Count Gillibert, his states became the dowry of his daughters, of whom the elder, Douce, heiress of Provence, was married in the year 1112, to Raymond Berenger, count of Barcelona, and her sister Stephanie married the count of Toulouse. A treaty, concluded in 1125, between the counts of Barcelona and Toulouse, fixed the division of the states of Gillibert between them. Another powerful baron, the count of Poitiers, became duke of Aquitaine or Guyenne, which afterwards

P. C., No. 1241.

came by marriage into the possession of Henry II. of England. These three states, Barcelona, Toulouse, and Guienne included the whole country in which the Langue d'Oc was spoken. The union of Provence with Catalonia introduced into the former country a taste for poetry and chivalry, which was fostered in Spain by the Moors. The maritime towns of Catalonia and Provence carried on a lucrative trade all over the Mediterranean, and Catalonian armaments took an active part in the Eastern wars between the Greeks, the Normans, and the Saracens. All these circumstances contributed to refine the manners of the people as well as their language, and the singular institution of the Courts of Love gave a peculiar turn to their poetry. [TROUBADOURS.]

The Langue d'Oil, or Northern French, also called sometimes Norman French, having become the language of the court and capital of the kingdom of France, gradually encroached upon the Langue d'Oc, as the various provinces south of the Loire became incorporated with the monarchy. From the 13th century downwards, the edicts and ordinances of the French kings being issued in the Langue d'Oil, were forwarded, either in the original or translated into Latin, to the provinces of the south. The writers of Northern France, the Trouvères, refined their own language, and found encouragement at court, which was not extended to the writers in the Langue d'Oc. Ronsard, who was a native of the south, in his 'Abregé de l'Art Poétique,' complains of this: 'Now that our France is all subject to one king, we are obliged, if we wish to attain honour or fame, to speak his language, else our works, however honourable and perfect, would be thought little of, or might perhaps be altogether despised and neglected.' With the invention of printing, copies of the works in the Langue d'Oil were speedily multiplied, while those of the Troubadours remained mostly in MSS. confined to a few libraries. In the 16th century it was enacted that all public acts and deeds should be written in French. The Langue d'Oc, being thus restricted to the mere purposes of a domestic idiom, degenerated into various patois or dialects. Still there appeared, here and there, in the seventeenth and eighteenth centuries, several native poets who wrote with spirit and humour in their respective patois, such as Lesage, a Languedocian, whose burlesque and frequently licentious poems were published at Montpellier: 'Les Folies de le Sage,' 1650; Ader, 'Lou Gentilhomme Gascoun,' Toulouse, 1610, and 'Lou Catounet Gascon,' 1611; a version of Homer's 'Batrachomyomachia,' in Gascon, 'La Granoul-Batromachio,' Toulouse, 1664; 'La Pastourale (a comedy in 4 acts) deu Paysan que cerque mestié a son hils,' in the dialect of Béarn, by Fondeville de Lescar, Pau, 1767; 'L'Embarras de la Fieiro de Beaucaire,' by Michel, Amsterdam, 1700; 'Actes du Synode de la Sainte Réformation,' Montpellier, 1599, a satire against the Calvinists, by Reboul, a witty but profligate adventurer, who was at last executed at Rome, under Pope Paul V., in September, 1611, in consequence of his undis-criminating satirical propensity; 'Lou Banquet,' par Augié, Gaillard, Paris, 1583; the 'Jardin deys Musos Provençales,' Aix, 1628; &c.

In Spain the Latin language became corrupted, though perhaps less rapidly and at a later date than in Italy and France, which is proved by the fact that during the eighth and ninth centuries masters were procured from the Peninsula to teach that language in Italy. It is another evidence of this, that till the beginning of the 12th century, Latin, though corrupt, was the only language used among the Christian population of the Peninsula, not only in the acts of the cortes and councils, but also in the municipal fueros, the public edicts, diplomas, testaments, and the writings of authors. It was also the language of the tribunals, until San Fernando, about the middle of the 13th century, caused the 'Liber Judicum' to be translated into the vulgar tongue.

The corrupt Latin of Spain gave rise to the Catalonian and Valencian, the old Portuguese or Galician, and the Castilian or modern Spanish. The last two, and especially the Castilian, received a considerable admixture of Arabic words (said to be about 2000 in the Spanish language), from which the Catalonian remained comparatively free. The process of corruption of the Latin into Romance was the same as in France and Italy, and may be traced even in the writings of the clergy, who professed to use the literary language of the country. Elipando, bishop of Toledo, a man of learning for the time, who strongly opposed the introduction into Spain of the tenets of the supremacy and infallibility of the Roman see, writes to Felix, bishop of Urgel, in the following style: 'Domino Felice, sciente vos

VOL. XX.—M



reddo quia vestro scripto accepi. . . direxi vobis scriptum parvum de fratre Militane . . . ego vero direxi epistolam tuam ad Cordoba,' &c.

It is impossible to fix the epochs of the origin of the various languages of the Spanish Peninsula. The Catalanian and Galician or old Portuguese appear to be the oldest. The Castilian, notwithstanding the assertion of Bouterwek to the contrary, was not formed in the eleventh century; its oldest existing monument, the poem of 'El Cid,' is not older than the year 1200. Previous to the twelfth century the Galician, or old Portuguese, appears to have prevailed in all western Spain. An old MS. Cancioneiro in this dialect, belonging to the library of the Royal College of the Nobles at Lisbon, of which Sir Charles Stuart obtained a copy, which he communicated to Raynouard, speaks of the Galician dialect as being spoken in Galicia and in Portugal, as far south as Coimbra, in the tenth and eleventh centuries, after which the Portuguese grew into a separate and polished dialect, which was much in use for poetry among Galicians and Castilians as well as Portuguese. (Raynouard, *Grammaire Comparée*, 'Discours Préliminaire.')

In the 'Elucidación das Palavras, Termos, e Frases que em Portugal antiguamente se usáram,' 2 vols. fol., Lisbon, 1798, are other specimens of old Portuguese or Galician compositions. The original text of the 'Amadis de Gaula,' by Vasco de Lobeira, which is lost, was written in the same language.

The Catalanian dialect became early a literary language, and as such subject to fixed grammatical rules; it has its grammars and dictionaries, a great number of printed books, and a still greater number in MS. It had its historians; among others an anonymous historian of Catalonia, mentioned by Zurita in his 'Chronicas de Aragon;' Bernard de Sclot, who lived in the thirteenth century, and wrote a history of the principality of Catalonia and of the Aragonese kings subsequent to the junction of the two states; and King Jayme I. of Aragon, who wrote an account of his own reign, which has been published under the following title: 'Chronica o Commentari del gloriosissim e invictissim Rey Jacme Rey d'Aragó de Mallorques e de Valencia, Compte de Barcelona e de Urgell, e de Muntpellier, escrita per aquell en sa lingua natural, e treita del Archiu del molt magnífich Rational de la insigne Ciutat de Valencia, hon estava custodida,' Valencia, 1557. King Jayme also wrote a book 'de la Saviesa' 'on wisdom,' quoted by Nicolaus Antonio, in his 'Bibliotheca Vetus.' The Catalanian is rich in poetry, which was introduced into the Peninsula by the troubadours of Provence and Languedoc. Alonso II. of Aragon, in the twelfth century, is numbered among its poets, as well as Guillermo de Berguedan, a Catalanian noble, who lived in the following century, and some of whose verses are preserved in a MS. in the Vatican library. Mosen Pero March, Jacme March, Mosen Jorde, Mosen Febler, and Ausias March of Valencia, rank also among the Catalanian, Aragonese, and Valencian troubadours. [TROUBADOURS.]

The languages of Aragon and Valencia, in the time of the Aragonese monarchy, may be considered as one and the same with the Catalanian. It is worthy of remark, that at the end of the 13th century, when the Castilian language had already gained the preponderance in a great part of Spain, we find a controversial conference between the Jews of Granada and some Christian missionaries from Castile, carried on in the Catalanian language, which appears to have been vernacular at Granada. (*Memoirs of the Royal Academy of Barcelona*, i., p. 615.) In the same Memoirs (p. 613) it is stated that the bishop of Orense, having been requested to examine what analogy there might be between the vulgar Galician and the Catalanian, answered, that there were in both, not only nouns, verbs, and other parts of speech quite identical, but also entire phrases. And Terreros (in his 'Paleography') and others have stated, that the language of Asturias is the same as that of Galicia, bating the difference of pronunciation.

The Catalanian, observes Raynouard, is the living language which most resembles the old Romance of the troubadours, and that of the Valdenses of Pignerol in Piedmont is the next. The following are among the shades of difference between the Catalanian and the Romance:—1, The Romance substantives and adjectives ending in *an, en, in, and un*, add in Catalanian the euphonic final vowel *y*; *afun, affany, estran, estrany*, &c. The plural feminine in *as* is changed into *es*. The Catalanian often changes the *s* into an *x*; *ari, pux*: it doubles the *l* at the beginning and at the end of words; *aquell, Uoch, lluny*: it sometimes changes the *s* into

an *t*, especially of the Romance participles in *ent*; *deservint, servint, fugint, premit*: it adds a final *s* to some inflections of the verba, &c. The Catalanian has retained the *est* of the Romance, of which the following are specimens taken from the poems of Ausias March, the Valencian troubadour:—

Motra es la llum de vera esperanga,  
Be es mostra Deu lo mou que vol finir,  
Tot mon parlar als que no es aurán vista,  
No solament los teigs qui t venen contra.

The popular patois or dialects of the south of France, after being long neglected, have of late years attracted the attention of philologists. Colomb de Batines has given an account of the patois of Dauphiné; Sainte Beuve has inserted a notice in the 'Revue des Deux Mondes,' vol. x., 1837, of the poems of Jasmin, the barber poet of Agen; a 'Recueil de Poesies Béarnaises,' was published at Pau in 1827. (The Bearnese dialect is a Romance and not a Basque dialect, and resembles the Gascon.) The dialect of Gascony has been illustrated by the Viscount de Métiérier: 'De l'Agriculture et du Défrichement des Landes,' Bordeaux, 1839; and also by Du Mege: 'Statistique des Départemens des Pyrénées.' The Languedocian boasts of two graceful poets: 'Poésies Patouesas de P. A. et Cyr. Rigaud Mounpeyé, 1806; 'Mélanges sur les Langues, Dialectes, & Patois,' Paris, 1831; Bérone, 'Dictionnaire Patois,' Turin, 1820; the poems of Verdié, a self-instructed artisan of Bordeaux, who died in 1820—whose works, full of humor and nature, are unknown beyond the precincts of his native town; an imitation of the fables of La Fontaine, in the dialect of Limousin, by J. Foucaud, 1835; Brunet, 'Notices et Extraits de quelques ouvrages écrits en Patois du Midi de France,' Paris, 1840; Millin, 'Essai sur la Langue et la Littérature Provençale,' Paris, 1811; J. Champollion Figeac, 'Nouvelles Recherches sur les Patois ou Idiomes vulgaires de la France, et en particulier sur ceux du Département de l'Isère, suivies d'un Essai sur la Littérature Dauphinoise, et d'un Appendix contenant des pièces en vers et en prose reconnues, et un Vocabulaire,' Paris, 1809; Grinet, 'Vocabulaire Limousin,' a dialect which resembles those of French Comté and Western Switzerland.

With regard to the ancient Langue d'Oc, or Langue Romane, the most refined of all the southern dialects, to which may be considered now as a dead language, it was illustrated in the last century, in Italy, by Bastero, 'La Crusca Provenzale;' and in France, by L'Abbé Millot, 'Histoire Littéraire des Troubadours,' who compiled his work from the voluminous MS. folios of M. de Sainte Palaye. In the present century, Raynouard has been the most industrious and most successful investigator of the Romance language and literature.

In Italy, the dialect of the valleys of Pignerol, or of the Valdenses, has most affinity to the old Romance. [VALDENSES.] The Piedmontese, which is a written language, and is spoken by all classes of people, bears also considerable affinity to the modern Romance dialects of Southern France, and we have heard it stated that natives of Languedoc can understand those of Piedmont with ease [PIEDMONT.] Dr. Pipino published a Piedmontese grammar, Turin, 1783; and Ponzia published, in 1827-8, a Dictionary, Piedmontese and Italian. The language of Nice is also a corrupt dialect of the Langue d'Oc. [NICE.]

With regard to the other North Italian or Lombard dialects, they differ more or less from the old Romance language, though they had a common and perhaps coeval origin with it, and resemble it more than the Italian or Tuscan. The Langue d'Oc, having been formed chiefly from a corrupt and provincial Latin, as well as the dialects of Italy, reduced its materials to a regular form sooner than they: and having become a polished and literary language, the Italians in their turn borrowed at second-hand from it. Raynouard, in his 'Grammaire Comparée,' observes that the dialect of Ferrara is one of those which has retained more completely the forms of the Romance with the least admixture. That of Bergamo comes perhaps the next in affinity: it often changes the *e* into *o*; for example, instead of *el, del* (Romance), it has made *ol, dol*. The dialects of Bologna and Mantua abound with contractions and sponges, which render them very harsh; they have taken away the *t* of the Romance terminations in *at, it, ut*. The Milanese has a broad pronunciation, and many double vowels changing into *aa, ii, and uu*, the Romance terminations in *at, it and ut; veritea, serris, avuu*, &c.: it also changes *er* into *er*; *noster, sepolarer*, for the Romance *noster, sepolarer*

The dialects of the Venetian territory, with the exception of that of Friuli, are more remote from the Romance in their formation, as are likewise still more so the dialects south of the Apennines, or of Southern Italy. We cannot here enlarge upon the multifarious subject of the Italian dialects, but must refer the inquisitive reader to their grammars, vocabularies, and other works, and also to an article in the *Quarterly Journal of Education*, No. x., in which are given specimens of composition in each; and also to an article in the *Foreign Quarterly Review*, No. ix., 1829, on the dialects of Southern Italy.

The dialects of Western Switzerland, Vaud, Neuchâtel, Geneva, part of Freyburg, and Lower Valais, and also of Savoy, have retained to this day the name of patois Romand, or Langue Romande. Western Switzerland, as far as the Aar, was occupied in the decline of the Roman empire by the Burgundians, a less rude tribe than the Alemanni, who settled in Eastern Switzerland. The Burgundians shared the land with the native population of Roman, Helvetian, or Allobrogic race; they applied themselves to agriculture, and soon constituted themselves into a well regulated and orderly monarchy. They gradually adopted the provincial Latin which they found in use in the country, and from the corruption of which several Romance dialects were formed, which resembled those of the South of France that were formed through a similar process. Some of the dialects of Western Switzerland approximate in their inflexions to the Northern French, or Langue d'Oil, whilst others, like that of Gruyère in the canton of Freyburg, bear more affinity to the Romance of the south, and consequently to the Italian. Specimens of both are contained in Stalder's 'Dialektologie,' and also in the collection of Ranz des Vaches, both in German and Romance, 'Sammlung von Schweizer Kuhreihen und Volksliedern,' Bern, 1818. To this day, Switzerland is divided, by language, races, and habits, into German and Romande, and the Germans call the latter by the general name of Wälschland.

In the country of the Grisons, or antient Rheti, one half of the people speak a language called Rumonsch, which is an Italian dialect of very antient formation, supposed by some to be derived from the language of the Etruscans, who emigrated to those valleys about 600 years B.C.; but this is a mere conjecture. The Rumonsch is a written language, and books have been published in it. MSS. eight or nine centuries old existed at the end of the last century, and perhaps some still exist in the convent of Disentis. The dialect of the Engadina, or valley of the Inn, is called Ladin: it has still greater affinity to the Italian or Lombard dialects. Specimens of Rumonsch and Ladin are found in the Appendix to Vieusseux's 'History of Switzerland,' published by the Society for the Diffusion of Useful Knowledge. Raynouard observes that the Rumonsch has the affixes and other essential forms of the Romance language, though it is disfigured by an admixture of Northern or Teutonic orthography and pronunciation. It often adds a *g* to the end of words; *silg, volg, haig, testamaing*, for the Romance *sil, vol, hai, testament*.

If we take the appellation of Romance language in its most extended sense, all the languages and dialects of Western Europe, that is to say, of Italy, Western Switzerland, the Grisons, France, and Spain, may be called Romance, being derived essentially from the Roman or Latin, and having been formed after the fall of the Western Empire. The Basque and the Armorican or language of Lower Brittany belong to a different family. The Walloon of Liège and the Valachian are also Romance languages. The Valachian resembles the others, though less perhaps in its grammatical forms than in the etymology of the words. Raynouard shows the analogy existing between them all in their grammatical construction and etymology in his 'Grammaire Comparée des Langues de l'Europe Latine.' But if we take the word Romance in its more restricted sense, as having been especially applied to the language of the troubadours, or Langue d'Oc, we must consider it as confined to the south of France, and the eastern provinces of Spain as far as Murcia; and it is there that we find its legitimate offspring in the languages of Catalonia, Valencia, and Majorca, and in the Languedocian, Provençal, and Valdenses dialects.

Raynouard at the conclusion of his 'Grammaire Comparée' of the languages of Latin or Roman Europe, enumerates twenty-three special characteristics in the construction of the Romance language, most of which occur also in

the other languages and dialects of Western and Southern Europe, which he styles 'Neo-Latin.' 1, The use of articles to determine the cases, instead of their being designated by the termination of the word as in Latin. This characteristic is found in all the modern languages derived from the Latin. 2 and 3 relate to the terminations of words, especially nouns, of which Raynouard gives comparative tables in the various languages. 4 is peculiar to the old Romance, but existed also in the Northern French till the fourteenth century. It consists in placing an *s* at the end of substantives in the singular, when they stand as subjects; the absence of the *s* shows they were used in the objective case. In the plural it was the reverse, the absence of the *s* designated the nominative. The Northern French dropped the *s* generally in the singular, and gave it to the plural without distinction. 5 refers to other terminations employed by the old Romance, especially in proper names, to distinguish the subject from the object. 6 concerns the gender of the adjectives. 7 concerns the degrees of comparison. 8 is on the Romance affixes representing personal pronouns, *ous, os, m, x*, which are also met with in the old French and old Spanish, and also in some rustic dialects of France, in the Catalanian, and in some north Italian dialects. 9, The pronoun *altre* as an expletive added to the personal pronoun. This has been adopted by all the Neo-Latin languages of Europe; *vous autres, vos otros, vos outros, voi altri, &c.* 10, Relative pronouns *qui, que, lo qual*. 11, The indefinite pronoun *om*, derived from the Latin *homo*, which the French has retained in *on*. The Spanish and Portuguese, which formerly employed *ome* in the same sense, have since substituted *se*, and the Italians *si*. 12 concerns the use in the conjugations of the auxiliary verbs *aver, ester, and estar*, which have been adopted, with some modifications, by all the other Romance languages. 13 and 14 concern the formation of the future and the conditional. 15 concerns the participles in *ut*, of which the French has made *u*. 16 concerns the double formation of participles of the same verb, such as *rot* and *romput, defet* and *defendat, eleit* and *elegit, &c.* 17, the compound passive formed of the auxiliary *esser* and the participle past, which has been substituted in all cases for the Latin simple passive form. 18 concerns the verbs used impersonally. 19, The infinitive with the negative, used as an imperative. The Italian has retained it: 'Non parlare:' speak not. 20, The various uses of the conjunction *que*. 21, Formation of adverbs from the feminine adjective by adding the affix *ment*, which has been adopted by all the other languages derived from the Latin. 22, The expletives *pas, mica, gaire, &c.*, added to the negative particle to give it greater emphasis. This form is retained by the French in *pas*, and by the Italians in *mica* and *guari*. 23 concerns the appellations *Romans, Romance, Roumonch, Romanza*, which were used by the old French, Italian, Spanish, and Portuguese writers to designate their respective idioms; an appellation which serves to show their common origin.

The following specimens of the Lord's Prayer, in the various dialects which are nearest to the old Romance, may convey some notion of their respective shades of variation as well as of their common origin:—

*Old Provençal, from 'L'Arbre d'Amor,' A.D. 1288.*

Paire nostre que iest el Cels;  
Ton nom tia sanctificat;  
A nos venga lo teu regnat;  
En la terra facha sia,  
Quo el Cel, voluntat tia.  
La Pa nostre cotidia  
Huei nos dona, Dieus, de ta ma;  
Remet so que nos te deuem,  
Que nos als autres remetem;  
De temptacio nos deffen;  
Ens delivra de mal.

*Modern Provençal, from a Collection of Dialects published at Paris, as quoted by Adelung.*

Nouastre Paire que sias ou Ciele; que vouastre noum siegue santificat; que vouastre rouyaoume nous arribe; que voustre voulountà siegue facho su la terro, coumo din lou Ciele: dounas nou encui noustre pan de cade jou; pardounas noue noustre coufensas, coumo lei pardounan a n'aquelei que nous an coufensas; e nou laissez pa succumba a la tentation; mai delivra nous doou maou.



*Languedocian, from Adelung's 'Mithridates.'*

Nostre Pero que tes au ciel, que vostre nôum siegue santificat, que vostre reyno nous arribe; que vostra voluntat siegue facha, tant sur la terra que din lou Ciel; donna nous aujourd' ivi nostre pan quotidian; perdonna nous nostras ouffenças, couma naoutres las perdounan on d'aquelles que nous an ouffençat. Nous lesses pas succumba a la tentation; me delivra nous de maou.

*Catalonian, from Bern. Aldrete, 'Del Origen de la Lengua Castellana.'*

Pare nostro que estau en lo Cel, santificat sen el vostre sant nom; vinga en nos altres el vostre sant reine; fasas la vostra voluntat axi en la terra como se fa en lo Cel. El pa nostre de cada die da nous lo gui: i perdonau nos nostres culpes, axi com nos altres perdonam a nostres deudores; i no permetau que nos altres caigam en la tentacio; aus desllibra nos de qualsevol mal.

*Balearic of Mallorca, from Adelung.*

Pare nostro que estau en los Cels; sia santificat lo vostro sant nom; vingue a nos altres el vostro sant regne; fases, Señor, la vostra voluntad axi en la terra com se fa en lo Cel. El nostro pa de cada dia daunos, Señor, en lo dia de vuy; y perdonau nos nostras culpas, axi com nos altres perdonam a nostros deudors, y dellivraunos, Señor, de tot mal.

*Valencian, from Hervas's Collection in Adelung.*

Pare nostre que estas en lo Cel; santificad siga el teu nom; venga a nos el teu reine; fagas la teua voluntad aicsi en la terra com en el Cel. El pa nostre de cada die daunoste gui. Y perdonau nos les nostres deudes aicsi com nos otros perdonam a nostres deudores; y no nos deiceses caure en la tentacio; mes lliuranos de mal.

*Sardinian of Cagliari and other Towns, from Adelung.*

Pare nostru qui istas in sos Quelos; Siat santificadu su Nomen teu; vengat a nois su regnu teu; fasase sa voluntat tua axi comen su quelu gasi in terra. Lo pa nostru de dognia die da nos hoe; i dexia a nos altres sos deppitos nostros comente nosateros dexiam als deppitores nostros; i no nos induescas in sa tentatio; ma livra nos de male.

*Sardinian Rustic.*

Babbu nostra sughale ses in sos Chelus, santufiada su nomine tuo; bengiad su rennu tuo; faciadsa sa voluntade tua, zomenti in Chelo gasi in terra. Su pane nostru de ognie die da nos lu hoe; et lassa a nos ateros is deppidos nostrus gasi comente nos ateros lassaos a sos deppitores nostros; e non nos portis in sa tentassione; impero libera nos de su male.

*Gallego or Galician, from Hervas's Collection, No. 295.*

Padre nostro que estas no Ceo; Santificado sea o teu nome; venja a nos outros o teu renjo; fagase a tua vontade asi na terra come no Ceo. O pan nostro de cada dia danolo oje; e perdonainos as nostras deudas, asi come nos outros perdonaimos aos nostros deudores; e non nos deixes cair na tentazon; mas libra nos de male.

*Portuguese.*

Padre nosso que stas nos Ceos, Sanctificado seja o teu nome; venha a nos o teu reino; sea feita a tua vontade assi nos Ceos come na terra. O pao nosso de cada dia da nos oje; e perdoa a nos, Senhor, a nossas dividas assi como nos perdoamos aos nossos dividores; e nao nos dexes cair in tentação; mas libra nos do mal.

*Valdenses of the year 1100, from Leger.*

O tu lo noste Payre, local sies en li Cel; lo tio Nom sia sanctifica; lo tio regne venga; la toa voluntà sia fayta en ayua illi es fayta al Cel, sia fayta en la terra; dona nos la nostre pan quotidian euchoy; pardonna a nos li nostre debit e peccà, coma nos perdonnen a li nostre debtors o offendadors; non nos amenar en tentation; ma delivra nos del mal.

*Modern Piedmontese. (This dialect has adopted in a great degree the pronunciation of the northern or modern French.)*

Padre nüst, ch't ses in Ciel; Santificà sia l' tö nom; vegna a noi l' tö regu; s' fassa la tua voluntà com in Ciel così in terra; dane encüe l' nüst pan di tut i di; perdona a noi i nüst debit com noi perdonoma ai nüst debitor; lasne nen casché en t' la tentasion; ma librone dal mal.

*Rumontsch of the Grisons.*

Bap nos chi est n' ils tschels; fat sangt vegna teis nom;

teis reginom vegna nan proa; tia voellga dvainta s' en in tschel, usché eir in terra; nos paun d' minchiadi da; nus hoz, e perdunains nos debitts sco eir nus ils perdunals als noss debittadurs; en 'nus manar in provamaint; zaspendra ons dal mal

**ROMA'NO, GIU'LIO. [GIULIO ROMANO.]**

ROMANS, a town in the south of France, in the department of Drôme, 10 miles north-east of Valence, on a cross road from that town to Grenoble, and 362 miles from Paris by Lyon, Vienne, and Valence. The town owes its origin to a monastery founded by St. Bernard, A.D. 837. In the sixteenth century it was the centre of a considerable trade in woollen cloth, which was exported even into Asia; but the religious wars of that period combined with the ravages of pestilence to diminish its prosperity. It is, however, a place of considerable trade, and the activity which prevails in it contrasts strongly with the dulness of the neighbouring town of Valence. Romans is in a district on the right or north bank of the Isère, by which it is separated from the little town of Le Péage du Pizay now called Le Bourg-du-Péage, which is virtually a suburb of Romans, and is joined to it by a handsome bridge. Romans is surrounded with an antient wall flanked with towers and defended by a ditch: it is an ill-built town, destitute of any remarkable edifices, except the parish church which was antiently the church of the monastery founded by St. Bernard. The population in 1831 was 7677 for the town, or 9285 for the whole commune; that of Le Bourg-du-Péage was 3095 for the town, or 3577 for the commune, making 10,772 for the two towns, or 12,862 for the commune. The manufactures of Romans are silk, woollen cloths, serges, and other woollen fabrics, worsted hose, and leather: there are oil-presses for walnut-oil, and lime and plaster kilns. The trade of the place comprehends wheat, tow, hides, silk, nut-oil, liqueurs which are made in the district, excellent truffles, and wine. There are three fairs in the year. Hats and silk goods are made at Péage where also are dye-houses for cotton and silk, tanneries, ropewalks, and cartwrights' shops. Péage has four fairs in the year. Romans has a high school and a tribunal of commerce. It was the native place of the unfortunate General Lalley. [PONDICHERRY.] The celebrated Hermitage wines are grown near Romans.

ROMANS, EPISTLE TO THE. The Epistle to the Romans has been almost universally admitted to be the work of St. Paul. The only sects which have disputed its genuineness are the Ebionites, the Encratites, and the Cerinthians, and these purely on doctrinal grounds, inasmuch as the doctrines of this Epistle were adverse to their own opinions. (Stuart's *Commen. on the Epis.*, p. 2.) Some modern commentators however have supposed that the Epistle properly ends with the fifteenth chapter, a supposition which may seem plausible from the want of connection between the last chapter and the rest of the Epistle. But this want of connection may be accounted for easily enough, without any such hypothesis. (Stuart, *Introd.*, p. 2.)

The verses 25-27 inclusive of this last chapter are in some MSS., as in the Codex Alexandrinus, made to follow ver. 23 of cap. xiv., and Griesbach and others give them the arrangement. But a doxology of so sublime a character as is contained in these verses does not seem a fit conclusion for a discussion about eating meats or abstaining from them, and accordingly Hug and others agree with the received text in placing them at the close of the Epistle. Some few MSS. omit them altogether. The words *I, Tertius, &c.* xvi. 22, imply that this chapter formed the end of the Epistle, and that the Epistle is *one*. There are however indications in the last chapter that the Epistle received several unimportant additions or insertions after it was in the main completed, according as any afterthoughts occurred to the writer, before it was finally dispatched.

With respect to the date of the Epistle, various years have been assigned to it, from A.D. 55 to A.D. 58. According to the most probable opinion, it was written towards the end of 57 or in the beginning of 58, when St. Paul was at Corinth, and on the point of setting out to Jerusalem with the 'contribution made by them of Macedonia and Achaia for the poor saints which were at Jerusalem' and in Judea. (Cap. xv., ver. 25, 26.)

The Epistle was dictated in Greek by the Apostle to Tertius, his amanuensis (xvi. 22), and conveyed to the church at Rome by Phœbe (xvi. 1), a servant or deaconess of the church at Cenchrea, a place not far from Corinth.

Another proof of the Epistle having been written from Corinth is given in xvi. 23, where St. Paul sends salutations from Gaius, his host, and Erastus, the chamberlain of the city of Corinth. (Comp. 2 *Timoth.*, iv. 20, and 1 *Cor.*, i. 14.) The position of this Epistle in the New Testament does not depend upon its date, for it is the seventh in order of time, and is placed first, either from being the 'longest and most comprehensive' of the Epistles of St. Paul, or from the importance of the church to which it was addressed. (Horne's *Introduct.*, vol. iv.) With respect to the origin of this church, we have no certain information in the Scriptures. They do not tell us when or by whom it was founded. The opinion that it was founded by St. Peter does not appear to rest on any satisfactory evidence: the chief authorities for it are, Irenæus (*Adv. Hær.*, iii. 1) and Eusebius (*Chron. an. 2 Claud.*); but if he had indeed preached the Gospel at Rome, such a circumstance would probably have been noticed in the *Acts of the Apostles*, nor is it likely that St. Paul would have made no allusion to it in this Epistle. Perhaps the most reasonable opinion on the subject is, that the Gospel was first preached at Rome by 'the strangers from that city, the Jews and proselytes,' who were converted by Peter's preaching at Jerusalem on the day of Pentecost (*Acts*, ii. 10); so that, like many other churches, that at Rome was at first composed of Jews, and gradually increased by the admixture of Gentiles, till the whole Christian community there became so large and important, 'that their faith was spoken of through the world.' The fact of this combination and co-existence of Jews and Gentiles as parts of one Christian church sufficiently explains to a careful reader the occasion and object of the Epistle. Prejudices and pretensions on one side would be met with disdain or opposition on the other. (cap. ii. and xi.) The Jews were attached to the Mosaic institutes and the Levitical rites and distinctions between clean and unclean. They were impatient of subordination to or equality with the Gentiles, and wished to impose upon them a conformity to many points of the Mosaic ritual, especially that of circumcision, before they were admitted to a participation in the privileges of the Gospel. The Gentiles, on the other hand, disregarded (perhaps too contemptuously) the prejudices of the Jews, and were of course offended at their pretensions to superiority, for which their fallen position afforded in the eye of the Gentiles no justification. They might not reflect with fairness on what the Jews conceived themselves to have lost by the publication of the Gospel. Such a position of parties, and such a state of feeling between them, would naturally give rise to the divisions and offences which occasioned some of the admonitions and cautions contained in the hortatory portion of the Epistle, and the existence of it can scarcely fail to be observed by a careful reader.

The argument of the Epistle is mainly directed against the two great prejudices of the Jews, viz. (1), their trust in the works of the law, and particularly in the rite of circumcision, as if by these they were already justified, *i. e.* accounted righteous in the sight of God; an idea which led them to reject the offers of the Gospel: (2), a trust in their privilege, as the chosen seed of Abraham, which led them to consider themselves as God's peculiar people, and to look down upon the Gentiles as aliens.

The point which the Apostle endeavoured to establish in the Epistle is briefly laid down in cap. i., ver. 10, where he affirms, in opposition to the prejudices and pretensions of the Jews, that 'the Gospel is the power of God unto salvation to every one that believeth: to the Jew first, and also to the Greek.'

Here two things, as Mr. Young remarks, are contained in this affirmation:—

1st. The perfect efficacy of the Gospel to salvation, for it is the power of God unto salvation, *i. e.* the means whereby God brings about the salvation of men; which indeed implies the *inefficacy* of the law for that purpose, whether that of Moses or that of nature, by which the Gentiles were 'a law to themselves.' (i., 19; ii., 14.)

2ndly. The *universal* extent of this saving power is included in the words, 'to every one that believeth: to the Jew first, and also to the Greek.'

The Apostle therefore in this Epistle does mainly these four things:—

1. He shows the *inefficacy* of the law of Moses to salvation. (iii., 26.)

2. He shows the perfect *efficacy* of the Gospel to the same. (iii., 28.)

3. He destroys the *exclusive* claims of the Jew to the benefits of this salvation. (iii., 29.)

4. He establishes the claims of the Gentiles to justification, or acceptance with God, without their being under any obligation to perform the law of Moses.

These four points are the chief topics of the three first chapters, but the Epistle (or rather, the argumentative portion of it) may further be broken up into three great divisions:—

1. Concerning justification: the first five chapters.

2. Concerning sanctification; or the helps afforded under the Christian dispensation to purity of heart and holiness of life. (chapters 6, 7, and 8.)

3. Concerning the rejection of the Jews: the 9th, 10th, and 11th chapters.

The remainder of the Epistle is chiefly taken up with exhortations and precepts on various subjects.

The preceding arrangement and division is in accordance with Young's 'Synopsis of the Argument of St. Paul's Epistle to the Romans;' but perhaps the best idea of its general character is given by Paley, who observes that the 'principal object of the argumentative part of it is to place the Gentile convert upon a par with the Jewish, in respect of his religious condition and rank in the divine favour. The Epistle supports this point by a variety of arguments, such as that no man of either description was justified by the works of the law, inasmuch as no man had performed them; and it became therefore necessary to appoint another medium or condition of justification, in which the Jewish peculiarity was merged and lost: that Abraham's own justification was antecedent to the law and independent of it: that the Jewish converts were to consider the law as now dead, and themselves as married to another: that what the law could not do, in that it was weak through the flesh, God had done by sending his Son: that God had rejected the unbelieving Jews, and had substituted in their place a society of believers in Christ, collected indifferently from Jews and Gentiles.' A doctrine of this sort was not however likely to be acceptable to the Jewish members of the Christian church; and accordingly we find that St. Paul makes every attempt to reconcile them to it; and whenever he says anything disparaging of them, invariably qualifies or softens it by a subsequent observation. Instances of this occur very frequently, and especially in the tenth and eleventh chapters.

(Young; Horne; Townshend; and Stuart. For examples of undesigned coincidence between this Epistle and the *Acts of the Apostles*, the reader is referred to Paley.)

ROMA'NUS I., an Armenian by birth, served with distinction under Leo the Philosopher and his son Constantine Porphyrogennetus, who made him great admiral. Romanus gave his daughter Helena in marriage to the emperor, who made him his colleague in the empire, A.D. 919. Romanus became in fact the real emperor, the weak character of Constantine not being equal to the cares of the state. His own sons however, whom he had named Cæsars, conspired against him, and having seized him, they confined him to a convent (A.D. 945), where he died in the year 948. His two sons did not reap the fruit of their unnatural treachery; they were seized by order of Constantine, and banished to a convent.

ROMA'NUS II., son of Constantine Porphyrogennetus, and grandson, by his mother's side, of Romanus I., poisoned his father, and succeeded him, A.D. 959. He showed himself as incapable as he was unworthy of the throne. After a reign of little more than four years, he died in 963, it is said by some of poison administered by his wife Theophana. His widow became regent and guardian of her infant children, and she soon after married NICEPHORUS PHOCAS.

ROMA'NUS III., of a patrician family and senator of Constantinople, was chosen his successor by Constantine IX., and the emperor gave him in marriage his daughter Zoe. He succeeded Constantine, A.D. 1028. The beginning of his reign was favourable, but he afterwards met with reverses, his armies having been defeated by the Saracens, and he became stern, avaricious, and unpopular. His wife Zoe, much younger than himself, having formed a guilty connection with an obscure individual called Michael of Paphlagonia, caused her husband to be murdered in the year 1034, upon which she married Michael, and placed him on the throne.

ROMA'NUS IV., DIOGENES, of a noble family, was a



soldier under the reign of Constantine Ducas, and after that emperor's death was chosen by his widow Eudocia for her husband and her partner on the throne, A.D. 1068. [EUDOCIA.] He passed with an army into Asia, and carried on a successful war against the Turks, whom he drove beyond the Euphrates. Having afterwards entered Armenia, he was defeated by Alp Arslan, sultan of the Turks, and taken prisoner. He was kindly treated by his conqueror, and obtained his liberty by paying a heavy ransom. In the meantime a revolution had taken place at Constantinople, where Michael, son of Constantine Ducas, had risen against his mother, and shut her up in a convent. Romanus on his way homewards was seized by order of Michael, was deprived of his sight, and banished to the island of Prinkipos, in the Sea of Marmara, where he soon after died, A.D. 1071.

ROMANZOFF, or ROMANZOW. [CATHERINE II.]

ROMANZOFF, NICHOLAUS, COUNT, was the son of the field-marshal Romanzoff who became celebrated by his victories over the Turks under the reign of Catherine II. He was born in 1753, and appointed Russian minister at Frankfort on the Main in 1785. Under the emperor Alexander he was nominated minister of commerce. He introduced many liberal measures into his department, and it was owing to his exertions that the first Russian expedition round the world, under Krusenstern and Lisirnski, was sent out in 1803. In 1807 he was appointed minister for foreign affairs, and soon afterwards chancellor of the empire.\* He accompanied the emperor Alexander to the interview with Napoleon at Erfurt in 1808, concluded the treaty of peace with Sweden in 1809, and that of peace and alliance with Spain in 1812, by which Russia formally acknowledged the constitution of the Cortes of Cadiz. In 1814 he left public life, and devoted his time and fortune to the promotion of literature, science, and education in his own country. Many important works were published at his expense, as for instance the diplomatic code of Russia at Moscow; the history of the Byzantine writer Leo Diaconus, edited by Professor Hase at Paris, and a Russian translation at St. Petersburg; the history of the Mongols and Tatars by Abulghazi, which was printed for the first time in the original Tatar at Kazan, 1825; and many other important publications relating not only to the political history of Russia, but also to that of its manners, customs, literature, and art. The scientific expedition round the world by Captain Kotzebue in the years 1815-18 was undertaken and the account of it was published at the expense of Romanzoff. He established on his estate of Homel in the government of Mohiloff, under the direction of an Englishman, Mr. Heard, the first Lancasterian and industrial schools in Russia. This patriotic individual died in 1826. He had never been married.

The Russian mode of writing his name is Rumiancoff, pronounced Roomiantzoff, but the form Romanzoff has been adopted in all foreign works.

ROMBOUTS, THEODORE, a painter, was born at Antwerp in 1597, and st died under Abraham Jansens until he was twenty years of age, when he went to Rome, and was soon known as one of the most promising young artists of his time. He obtained from a nobleman in that city a commission to execute a series of twelve pictures of subjects from the Old Testament, which, when completed, added greatly to his reputation. After residing at Rome a few years, and gaining constant employment, he was invited to Florence by the grand-duke of Tuscany, and executed for that prince several large historical works for the palace. After an absence of eight years, Rombouts returned to Flanders, and established himself in his native city in 1625. He was soon engaged to paint in the churches, and his pictures excited universal admiration. He was thus induced to believe that he could rival if not surpass Rubens, who was then in the full exercise of his astonishing powers. Rombouts made the trial, and though he did not succeed, his failure was unattended by disgrace. If his works do not possess the magnificence of his great competitor in their conception, nor his splendour and breadth of effect in their execution, they must be admitted to show a readiness of invention, a correctness of design, an animation of expression, a warmth and brilliancy of colouring, and a surprising facility of touch, which would have placed him, at another time and under other circumstances, at the head of his profession. The works

\* The chancellorship is the highest civil rank in Russia, and the place is for life. It has nothing in common with its synonymous dignity in England; the chief officer of Russia is the head of the foreign department.

which he executed in competition with Rubens were St. Francis receiving the Stigmata; the Sacrifice of Abraham in the Church of the Recolets; and Themis with the Attributes of Justice, in the town-house of Ghent. The Taken Down from the Cross, in the cathedral of the same city, a composition which proves that Rombouts possessed many of the qualities of a great master. In order to gain more he did not hesitate to paint familiar subjects, such as concerts, assemblies, and merry-making, which, though executed with taste and freedom, are far inferior to his other works. He also painted decorations for theatres. Having amassed a considerable fortune, he commenced building a handsome mansion, but had not proceeded far when he found his means to be inadequate, and he pretended that the grand-duke of Tuscany required his attendance at Florence, as an excuse for not proceeding with the edifice. The mortification of this disappointment is supposed to have hastened his death, which took place at Antwerp in 1640 according to Houbraken, and according to Weyerman in 1640.

(*Biographie Universelle*; Bryan's *Dictionary of Painters and Engravers*.)

ROME, ROMA, the head town of the Papal State, and formerly the capital of the whole Western world, is situated in the wide plain of the Campagna, on the banks of the Tiber, 15 miles from the sea-coast, in  $41^{\circ} 54'$  N. lat. and  $12^{\circ} 28'$  E. long. The Campagna about Rome is not a plain like the flats of Apulia or Lombardy; it is a kind of table-land with a very undulating surface, crossed by groups of ridges of low hills, and it slopes towards the south-west with a rapid descent to the alluvial marshy tract of the Maremma, which extends along the coast of the Mediterranean. [CAMPAGNA DI ROMA; MAREMMA.] The descent from the dry table-land of the Campagna to the maritime plain occurs, as we follow the right bank of the Tiber, about ten miles below Rome, and two miles and a half above Capua due Rami, or the bifurcation of the Tiber. At that point the table-land is from 100 to 120 feet above the sea. On the left or southern bank the descent is nearer the bifurcation, above the Marsh of Ostia. [OSTIA.] Further south-east, the villages of Pratica (the ancient Lavinium) and Ardea stand on the edge of the slope.

The basin of the Lower Tiber, after the river emerges from the Sabine Hills on one side and Mount Soracte on the other, and enters the Campagna, partakes of the character both of the lowlands and the table-land, the immediate banks of the river being considerably lower than the surrounding country. The site of Rome consists partly of several strips of low land on both banks of the Tiber, the ordinary level of the river being there about 35 feet above that of the sea, and partly of the table-land of the Campagna, which rises on both sides from 150 to 200 feet above the river. The projections of this table-land which advance towards the river have been, perhaps improperly, called hills; and hence, the name of the Seven Hills. After the enlargement of the city walls by Aurelian, these hills or projections were considerably more than seven. On the right bank of the river, the Vatican and the Janiculus, which are within the modern city, are a continuation of the ridge of Monte Mario, which is outside of the walls to the north, and is 450 feet above the sea, and of Monte Verde to the south. On the left or eastern bank, the table-land of the Campagna extends, within the walls of Rome, in a semicircular shape, forming several projections to the west towards the river. The low grounds between these projections and the river constitute the Campus Martius, on which the greater part of the modern town is built. Beginning from the north, the first projection of high lands within the town is that called Monte Pincio (the ancient Collis Hortulorum); farther east, and partly separated from it by a depression or ravine, is the Quirinal, and still farther south-east the Esquiline. In a kind of recess between the Quirinal and the Esquiline is a smaller projection, which has received the name of Mount Viminalis, but which is now hardly distinguishable from the other two. It rises above and north of the church of San Lorenzo Panisperna. The Quirinal, Viminal, and Esquiline are joined on the east, within the walls of Rome, by an extensive plateau, which is about 150 feet above the ordinary level of the Tiber, and which slopes gently towards the country outside of the walls of Rome. The highest points of the Esquiline and the Quirinal are nearly 200 feet above the Tiber. South of the Esquiline, and separated from it by a depression or valley, is Mount Caelius, which seems

to be more insulated than the other hills already mentioned, as it slopes eastwards towards the country outside of Porta S. Giovanni, and is also divided on the south from the Aventine by the valley of the Aqua Crabra or Marrana. Within the space that is enclosed between the table-land and the Tiber, and in the middle of the antient city, there are three small insulated hills, the Palatine, the Aventine proper, and the Capitol, of which the Aventine is the most southern and the Capitol the most northern. The Capitol rises between the south-west extremity of the Quirinal and the left bank of the Tiber, and nearly fills up the intermediate space. The antient city of Rome, before the time of Aurelian, lay south and east of the Capitol, and along the Palatine, Aventine, Cælian, Esquiline, and Quirinal hills: the main bulk of modern Rome lies north of the Capitol.

The Tiber, on approaching Rome from the north, makes a sweep to the east towards the base of Monte Pincio, receding from Monte Mario and the Vatican hill on its right bank; but on reaching Ripetta within the city, the river makes a bend to the westward, and flows along the north-eastern base of Mount Janiculus, after which it turns again to the east as far as the base of the Capitol. It then turns again to the south-west, sweeping past the base of the Aventine, and along the southern extremity of the Janiculus. It then assumes a course south by east. The level space between the Vatican Mount, the north end of the Janiculus, and the right bank of the river, is the Vatican field, which is about a mile long from east to west. It contains the Borgo or suburb of Rome, enclosed by the popes, and St. Peter's church, the Vatican palace, and their appurtenances. The space between the long ridge of Mount Janiculus and the right bank of the Tiber constitutes the district of Transtevere, which is another suburb of Rome. The space on the left bank running north and south, and between the great westward bend of the river and the eastern hills, is the site of the modern city of Rome, properly speaking, which extends also along the slope of the Pincian, Quirinal, part of the Esquiline, and the Capitol, forming a kind of triangle, of which the apex is to the north, at the Porta del Popolo, and the base extends from Santa Maria Maggiore on the east, to the Tiberine island on the west, a distance of about a mile and a quarter, whilst from the Porta del Popolo to the foot of the Palatine opposite Ponte Rotto, the farthest southern point of modern Rome, the distance is rather more than a mile and a half. All to the south and east of these limits, forming about two-thirds of the area within the walls, is desolate, consisting of ruins, gardens, and fields, with some churches, convents, and other scattered habitations.

The present line of walls of Rome proper on the left bank of the river is generally understood to be that traced by Aurelian, restored by Honorius, and afterwards by Belisarius, and since repeatedly renewed by several popes. It describes an irregular polygon, of which the longest diameter is three miles in length from north-west to south-east, from the Porta del Popolo to the Porta S. Sebastiano on the Appian road. The whole circuit of the present walls, including those of Transtevere and of the Borgo or Vatican, is between fourteen and fifteen miles. The wall is made of brick mixed with stones and rubbish, and has been often repaired. It varies in height, but in most places does not exceed 15 feet. It has no ditch, but is flanked by towers and bastions, which were last repaired by Pope Benedict XIV. Rome has sixteen gates, some of which however are walled up. Beginning from the north is: 1. Porta del Popolo, on the Flaminian way, or high northern road, which divides at a short distance from Rome, one branch leading to Florence and the other to Ancona. 2. Farther east, the next gate is Porta Pinciana. 3. Porta Salara or Salaria, on the road to Rieti. 4. Porta Pia, on the north-east, formerly Nomentana, the road from which joins the Via Salaria. 5. Porta S. Lorenzo, facing the east, and leading to Tivoli. 6. Porta Maggiore, leading to Palestrina: this is the handsomest of the gates of Rome, being originally part of the aqueduct of Claudius restored by Vespasian and Titus, which is attested by the triple inscription over it. It consists of a fine arch which crosses the high road, built of Travertine or Tiburtine stone. 7. Porta S. Giovanni, which looks to the south-east on the modern road to Albano and Naples. 8. Porta Latina, the road from which joins the Naples road. 9. Porta S. Sebastiano, on the antient Via Appia. 10. Porta S. Paolo, on the road to Ostia. Crossing the Tiber, we find, 11. Porta Portese, which leads to Fiumicino, the

present port of Rome. 12. Porta S. Pancrazio, on the summit of Mount Janiculus, which is nearly 300 feet above the Tiber. Outside of this gate is the Villa Pamfili, with its shady walks, its waterworks, and beautiful groves of lofty umbrella pines. 13. Porta Cavalleggieri, south-west of St. Peter's; it leads towards Civita Vecchia. 14. Porta Fabrica, on the same side, is now walled up. 15. Port' Angelica, on the opposite or northern side of St. Peter's, on the road leading to Monte Mario. 16. Porta Castello, which opened from the Castle of S. Angelo northwards into the country, and is now walled up. Besides these, there are two internal gates, one called S. Spirito, leading from the Borgo to the Lungara, and the other Porta Settimiana, leading from the Lungara to Transtevere. These districts, Borgo and Lungara, have been consecutively annexed to the modern city.

The course of the Tiber within Rome, including its windings, is about three miles; the banks are not built up with quays or walks, but in most places the river is bordered by the backs of houses generally of an inferior sort; in other places there is a slip of sand or gravelly ground between the houses and the river, which is frequently overflowed. There are only two places where there is a sort of quay or landing-place; one in the northern part of the town, on the left bank, above the bridge of S. Angelo, called Ripetta, where the boats from the inland provinces on the upper Tiber land wine, charcoal, and provisions; and the other at the southern extremity of the town, on the right bank near Porta Portese, called Ripa Grande, where sea-vessels land their cargoes, and where there is a line of warehouses and a custom-house. There are three bridges across the Tiber within Rome; the northernmost is Ponte Sant'Angelo, the Pons Ælius, built by Hadrian, and restored by several popes, and lastly by Clement IX., by whose order Bernini constructed the present balustrade and the statues with which it is decorated. It is about 300 feet long, but the width of the bed of the river is not more than 200 feet. The Ponte Sisto, formerly Pons Janiculensis, built originally by Marcus Aurelius, and rebuilt by Sixtus IV., is about 300 feet long, the bed of the river being 230 feet wide. About half-a-mile lower down is the island of San Bartolomeo, the antient Insula Tiberina. This island is of an oblong shape, something like a ship, being about 1000 feet long, and 300 feet wide in the middle of its length. It is joined to the mainland by two bridges; one to the left bank called Ponte San Bartolomeo; and the other to the right bank, called Ponte Quattro Capi, from a head of Janus Quadrifrons which once decorated it. The two arms of the river together form a bed of about 200 feet in width. There are also within Rome the remains of three antient bridges: the Triumphalis, called also Vaticanus, just below Sant'Angelo, of which the piers have fallen into the bed of the river and occasion a rapid; the Pons Palatinus, now called Ponte Rotto, of which three arches remain on the Transtevere side; and lastly, the Pons Sublicius, at the foot of the Aventine, the first bridge built by the Romans, of which there are very few vestiges.

Rome is divided into fourteen districts, called Rioni, which however do not correspond in their boundaries to the Regiones of the antient city. The modern Rioni are of very unequal extent, their boundaries being determined with reference to the population included within them. Thus the inhabited part of the city contains eleven Rioni, namely: 1, Campo Marzo, near Porta del Popolo; 2, Colonna; and 3, Trevi, along the slope of the Pincian and Quirinal; 4, Sant' Eustachio; and 5, Pigna, in the middle of the lower town, 6, Ponte; 7, Parione; and 8, Regola, near the left bank of the Tiber; 9, Sant' Angelo in Pescheria, between the Capitol and the Tiber; and 10, Transtevere; and 11, Borgo, on the right bank of the river. The whole of the antient or southern city is comprised within three extensive Rioni, namely: 12, Monti, on the north-east; 13, Campitelli, south-east; and 14, Ripa, south-west.

The modern town of Rome may be conveniently divided, for the sake of topographical description, into three great divisions: 1, the lower part of the town between the eastern hills, the Tiber, and the Capitol; 2, the upper town, which extends along the eastern hills; 3, the part of the town which is on the right bank of the Tiber.

The lower town, which occupies the site of the ancient Campus Martius and Campus Tiberinus, is the seat of all the bustle and trade. It is crossed in its central part from north by west to south by east by the street Del Corso,



which is about one mile in length from the Piazza del Popolo, or great northern entrance of Rome, a handsome open place with an obelisk in the middle, to the palace of Venice, near the foot of the Capitol. Two other streets branch out from the Piazza del Popolo, on the right and left of the Corso, and at an acute angle with it. One leads south-east to the fine open place called Piazza di Spagna, the great resort of foreigners, at the foot of the Pincian Mount, after crossing which, it continues in the same direction to the College of Propaganda at the foot of the Quirinal. The other street, called Ripetta, runs in a south direction, parallel to the bank of the Tiber, and then, following the bend of the river, leads, under a different name, to the bridge of Sant' Angelo.

About the middle of the Corso is a square, called Piazza Colonna, from the antient pillar which stands in the middle of it. [ANTONINE COLUMN.] Immediately to the west of the Piazza Colonna is an irregular square, which crowns a slight eminence called Monte Citorio, or Citatorio, a small hill which rises in the middle of the Campus Martius. It contains a fine building, called Curia Innocenziana, in which the courts of justice sit: a handsome obelisk stands in front of it. Returning to the Corso, and following it southwards, we meet with a street on the left, which leads to the Fontana di Trevi, the handsomest fountain in Rome, and then we come to another street, leading to the ascent of the Quirinal, or Monte Cavallo. Farther up the Corso, on the right, is a wide street, called Strada del Gesù, which leads to the splendid church and convent of that name, the head-quarters of the Order of the Jesuits, from whence, turning to the left, is a street that leads to the foot of the Capitol. The whole of this part of the city, in the neighbourhood of the Corso, consists chiefly of regular and substantial buildings. The most remarkable are: 1. the Palazzo Borghese, near Ripetta, one of the largest and finest in Rome; it contains a choice collection of paintings, by Titian, Domenichino, Albano, Annibale Caracci, Caravaggio, Parmigiano, and other great masters. 2. Further north the old mausoleum of Augustus has been transformed into an amphitheatre, called Corra, for bull-fights, fireworks, and other popular diversions. 3. Palazzo Ruspoli, on the Corso, in a good style of architecture, by Ammanato, has a much-admired staircase, constructed by Martino Longhi, consisting of 115 steps, each of a single block of white marble. The extensive ground-floor of the palace has been converted into a coffee-house, which is the largest in Rome, and consists of various rooms, where several 'crocchi,' or clubs of lawyers, merchants, and other persons assemble, that of the contributors to the 'Giornale Arcadico,' the literary review of Rome, among the rest. The club of the artists is held at the Caffè del Greco, in the Piazza di Spagna; that of the antiquarians at the caffè of Fontana di Trevi; the club of professors and other men of letters meets at the Caffè di Monte Citorio. 4. Palazzo Ghigi, which forms the north side of the Piazza Colonna, contains some choice paintings, and a fine library rich in curious MSS., among others an inedited chronicle of the monastery of Mount Soracte; a copy of Dionysius of Halicarnassus, written in the eleventh century; several letters of Melancthon; one of Henry VIII. of England, concerning Luther; about twenty volumes of original documents relative to the treaty of Westphalia; a handsome parchment volume, in folio, containing French and Flemish music of the fifteenth century, &c. 5. Palazzo Piombino, on the opposite or south side of the square. 6. Palazzo Sciarra Colonna, on the Corso, has a rich collection of paintings and a handsome Doric marble gate. 7. Palazzo Doria, a vast building, designed by Borromino, also contains a gallery of choice paintings. 8. The Palazzo Torlonia, formerly Odescalchi, or Bracciano, on the Piazza S. Apostoli, has a splendid marble gallery fitted up in the modern taste, and some good modern paintings. 9. On the opposite side, next to the church of S. Apostoli, is the Palazzo Colonna, with a handsome court and gardens behind, which extend up the slope of the Quirinal, and a gallery of paintings with some splendid portraits by Titian, Veronese, and Giorgione. 10. The huge Palazzo di Venezia, so called because it once belonged to that proud republic, is now occupied by the Austrian ambassador; it looks like an old castle, with its massive walls and battlements. 11. Opposite the church of the Gesù is the Palazzo Altieri. All these palaces are in the immediate neighbourhood of the Corso. The principal churches in the same district are: 1. Santa Maria del Popolo, which, like most churches at Rome, contains some good paintings,

several remarkable sepulchral monuments, and a handsome chapel belonging to the Ghigi family. 2. San Carlo Corso. 3. S. Lorenzo in Lucina, raised on the ruins of an antient temple. 4. S. Ignazio, which is rich in ornaments adjoins the Gregorian or Roman College. 5. The handsome church del Gesù contains some good and some indifferent paintings, the splendid chapel of S. Ignatius, enriched with lapis lazuli, silver, and gold, and the mausoleum of Bernini, by Bernini. 6. Santi Apostoli, with the fine mausoleum of Pope Ganganelli, the work of Canova when twenty-five years old (which has been so graphically described by Milizia in his letters), and a cenotaph by the same illustrious artist, to the memory of his father, the engraver Volpato. In the adjoining cloisters is the tomb of Cardinal Bessarion. 7. S. Marcello contains a sepulchral monument of Cardinal Consalvi. 8. S. Maria in Vialata, &c.

West of the Corso, and between it and the Tiber, is a dense mass of irregular streets, a busy part of the town, containing market-places, shops, and inferior dwellings, where here and there a fine building. Towards the centre of the district is the fine oval place called Piazza Navona (the antient Circus Agonalis), one of the largest in Rome, with fountains, by Bernini, its three churches, and the marble palace Braschi at one extremity of it. The university of La Sapienza is in the neighbourhood. Between it and the Corso is the Rotunda [PANTHEON], next to which is the Palazzo Giustiniani, and on the other side of it is the church and Dominican convent of La Minerva. Near the river are: 1. the Palazzo della Cancelleria, by Bramante. 2. The Palazzo Farnese, the best-built in Rome, with a square before it, ornamented by two handsome fountains; some of the apartments are painted by Caracci, Zuccaro, Vasari, and others. Next to the Piazza Farnese is another square, called Campo di Fiore. 3. The Palazzo Spada, with a collection of antient sculptures, among others a supposed statue of Pompey, and some very fine bas-reliefs, found at Santa Agnese without the walls. 4. The handsome church of Santa Maria in Vallicella, belonging to the brothers of S. Filippo Neri, or Congregation of the Oratory [NERI, FILIPPO; ORATORIO], a most gentlemanly, assuming, and useful body of clergymen. The library contains many valuable MSS., historical and ecclesiastical. 5. The church Santa Maria dell'Anima has some good paintings, and the monuments of Pope Adrian VI. and of Lucas Holstenius, a Protestant converted to Catholicism, who was librarian of the Vatican. Holstenius was succeeded in office by Allatius, a native of Chios, and Allatius was succeeded by J. Simonius Assemani, a Maronite. The heterogeneous succession of librarians gave occasion to the following distich, in the caustic humour of modern Rome:

\* Præfuit hæreticus; post hunc schismaticus; at nunc Turca præest: Petri bibliotheca, vale.

Near the left bank of the Tiber, and parallel to it, runs a handsome regular street, called Strada Giulia, about three-quarters of a mile long, from Ponte Sisto to Ponte S. Angelo. This district, though well built, is dull, when compared with the Corso and the adjoining streets.

South of Ponte Sisto, along the left bank of the Tiber, and extending round the western base of the Capitol, to the foot of the Palatine, is the lowest, meanest, and dirtiest part of modern Rome. It is partly occupied by the Jews, who are cooped up to the number of 4000, in several narrow filthy alleys, in rows of tall old houses, near the river side, between Ponte Sisto and Ponte S. Bartolomeo. They are not allowed to live outside of their district, called Ghetto, which is separated by a wall from the rest of the city. They are not otherwise molested. They have their Rabbis and a synagogue, a sort of municipal council, their schools, support their own poor, and follow their customary custom of buying and selling. The lower sort are seen in the streets of Rome, with their dingy bags, crying 'vecchi,' old clothes. Some of the higher class carry on trade with foreign countries, and are regular merchants. It has been observed that this district, low and dirty as it is, is remarkably healthy. Facing the Ghetto is the island of S. Bartolomeo, with the church of that name, and an hospital kept by the philanthropic congregation commonly called the Ben Fratelli, from their motto, 'Fate bene, Fratelli' ('brethren, do good' to your fellow-men), which was founded in Spain, about 1538, by S. Juan de Dios: the brethren have voted themselves to attend on and nurse gratuitously the

poor. Proceeding farther south, along the left bank of the river, is a succession of narrow streets, extending to the foot of the Palatine, with some of the most antient churches in Rome, especially Santa Maria in Cosmedin, built in the third century of our æra, it is said, on the ruins of a temple, or rather sacellum, dedicated to Pudicitia Plebeia by Virginia, daughter of the patrician Aulus, who, having married the plebeian consul Volumnius, was excluded from the sacellum of Pudicitia Patricia. The conduct of Virginia on this occasion, as represented by Livy (x. 23), is full of interest. The church of Santa Maria in Cosmedin is adorned with two rows of fine antient columns. It is also called Bocca della Verità, from a large stone mask with a large mouth which is seen in the portico of the church, and the use of which is unknown. In the same neighbourhood are the churches of S. Giorgio in Velabro, Santa Anastasia, Santa Maria Egiziaca, and of S. Teodoro, said to be on the site of the temple of Romulus, on the Palatine, at the southern extremity of the inhabited part of modern Rome, on the left bank of the Tiber. Beyond it, the Aventine, Palatine, and Cælian hills stretch to the south and south-east. They are occupied with fields and gardens, and contain several churches, convents, and scattered ruins. The most remarkable churches are: Santa Sabina and S. Alessio, on the Aventine, and S. Bonaventura and its adjoining solitary convent and garden, on the Palatine. The Cælian, an extensive hill, has some interesting churches: 1. S. Gregorio, a fine building on the west slope of the hill, has splendid frescoes by Domenichino and Guido, representing the martyrdom of St. Andrew; a painting of Pope St. Gregory by Annibale Caracci; and a statue of the same pope. Imperia, a kind of modern Aspasia, rich, accomplished, and well informed, who lived in the age of Leo X., and was the friend of Beroaldo, Sadoleto, Campani, and other learned men of that period, was buried in this church, where her epitaph was still seen in the last century, but has been since removed, in consequence of repairs. 2. S. Stefano Rotondo is an antient circular building, transformed into a church in the fifth century, and is remarkable as exhibiting the various changes in the history of the arts through the dark ages. 3. S. Giovanni e Paolo, belonging to the Order of Barnabites, in a fine situation, commanding a view of the Palatine and Aventine, is much resorted to by persons religiously inclined, who retire thither for a time, and board in the convent, where they employ themselves in pious exercises, and in quiet meditation, which the solitude of the spot and the view of the majestic ruins before them are well calculated to assist. A solitary palm-tree rises in the garden of the convent; there is another in the garden of S. Bonaventura, on the Palatine. No one has better described the scenery of this part of Rome and the impression which it produces, than Madame de Staël, in her 'Corinne.' The Villa Mattei occupies a considerable space on the Cælian hill. The group of buildings connected with the Basilica of S. Giovanni, at the eastern end of the Cælian, is described under LATERAN. The Colosseum, triumphal arches, and other antient remains are noticed hereafter. Between the Lateran and the Colosseum is the remarkable antient church of S. Clemente.

South of the Aventine, and between it, the Tiber, and the walls, is a large space of low ground laid out in fields, part of which are common, and go by the name of 'Prati del Popolo Romano.' An artificial hill, called Mount Testaccio, rises on one side of them: it is formed of a quantity of broken earthenware (testæ) and other rubbish which has been thrown and has accumulated here from antient times, and over which a green turf has formed. The modern Romans have excavated cellars in the side of the hill, where they keep their wine cool, and the place is resorted to on holidays by the people of Rome, especially the lower orders, something like the tea-gardens outside of London. On the other side, by the gate of S. Paolo, is the Protestant burying-ground, and near it is the pyramid of Caius Cestius.

The upper town, or eastern part of modern Rome, stretches up the slope of the Pincian and Quirinal hills, and occupies also part of the plateau which unites all the eastern hills of Rome. This part is not so densely built as the lower town: it consists in great measure of palaces and villas, of churches, convents, and other large buildings, with spacious courts and gardens, and is intersected by two fine long streets, which cross each other at right angles on the summit of the Quirinal, forming

there a small circus, with a fountain at each bifurcation, from which the place has received the name of 'Le Quattro Fontane.' We shall briefly describe this part of the town, beginning from the north.

On the terrace or plateau of the Pincian Mount there is the fine new promenade or public walk, laid out during the French occupation. Next to it is the villa Medici, now the Academy of French pensionary artists; and the church of La Trinità de' Monti, and the esplanade with the obelisk in front of it, from which there is a splendid view of modern Rome. From this esplanade a good street, called Via Sistina, leads in a south-east direction to the Piazza Barberini, which lies in the depression between the Pincian and the Quirinal. The Palazzo Barberini, one of the largest in Rome, is at the east end of the Piazza. It contains a good collection of paintings, among others, the celebrated portrait of La Cenci painted by Guido, who had seen her on the scaffold at her execution. The library of the Barberini palace has about 50,000 printed volumes, and many valuable MSS., autograph letters, and other documents. [BARBERINI.] At the north end of the Piazza Barberini is the church and convent of the Capuchins, with its garden, which is kept in excellent condition, like all the gardens of the convents of that order; and adjoining them is the vast and splendid patrician villa Piombino, called also Ludovisi, from Cardinal Luigi Ludovisi, nephew of Gregory XIV. It has beautiful walks, and in the apartments of the principal casino is a valuable collection of antient sculptures, and also the fresco of Aurora by Guercino.

South of the Piazza Barberini rises the Quirinal Mount, which bears on its summit the extensive pontifical palace and gardens. At Rome it is commonly called Monte Cavallo, from the two colossal statues of Castor and Pollux, with their horses, which stand in the square before the palace. On the east side of the square is the Palazzo della Consulta, and next to it the Palazzo Rospigliosi, which occupies an extensive area. In a detached gallery or summer-house of the latter is the celebrated Aurora of Guido, which is considered the masterpiece of that great painter. A fine street, about a mile in length, leads from the square of the pontifical palace along the plateau of the Quirinal to Porta Pia, passing near the Thermæ of Diocletian. It is crossed at the Quattro Fontane by another street, leading from the Piazza Barberini to Santa Maria Maggiore, from whence several streets lead to Porta Maggiore, Porta S. Lorenzo, and Porta S. Giovanni. The magnificent church of Santa Maria Maggiore on the Esquiline hill, which here joins the Quirinal, is the eastern extremity of modern Rome. Beyond it, north, east, and south, the whole expanse of the Esquiline is occupied by gardens, villas, and fields, with some solitary churches. The more interesting of these churches are: 1. S. Pietro in Vincoli, built first by Eudoxia, wife of Valentinian III., and rebuilt by Pope Adrian I.: it contains the mausoleum of Julius II., with the statue of Moses by Michel Angelo. 2nd, The handsome church of S. Martino ai Monti, with its antient oratory and vaults, its modern embellishments, and the frescoes by Poussin, is worthy of notice.

Between the west slope of the Esquiline and the south slope of the Quirinal are several streets inhabited chiefly by the lower orders, which extend to the Campo Vaccino. Farther north, at the foot of the Quirinal, and in the gap between it and the Capitoline Mount, is the piazza which contains Trajan's column.

The Capitoline Mount and its buildings are described under CAPITOL.

The third great division of modern Rome, which lies on the right bank of the Tiber, consists of two distinct parts: Il Borgo, or Vatican, and Transtevere, properly so called, which are divided from one another by an inner wall. The Borgo, or Città Leonina, extends from the bridge of St. Angelo to the Place of St. Peter's. The group of buildings constituting St. Peter's and the Vatican palace are described under VATICAN. The other remarkable building in the Borgo is the great charitable establishment of Santo Spirito, the largest in Rome, situated close to the right bank of the Tiber. It comprises an hospital for the sick, which in the summer months contains from 1000 to 1200 patients at a time, a foundling hospital, and a lunatic asylum.

The castle Sant' Angelo (of which the massive circular tower was built by Hadrian for his mausoleum, and the fortifications around it, consisting of ramparts, ditches, and bastions mounted with cannon, were begun by Pope Boni-



face IX. and continued by successive popes) is the citadel of Rome, but it is not capable of a regular defence. It serves as a state prison and also as a house of correction.

The district called Transtevere lies south of the Borgo and between the Janiculus and the Tiber, and communicates with the Borgo by the handsome gate of S. Spirito. The Janiculus is a long straight ridge about a mile and a half long from north to south, and it rises nearly 300 feet above the level of the river. In the northern half of its length it rises almost immediately from the bank of Tiber, leaving however sufficient level ground for a street, which from its length is called La Lungara. This street contains some fine buildings, the Palazzo Salviati, the Palazzo Corsini, one of the handsomest in Rome, once the residence of Christina of Sweden, with a gallery of paintings, a library, and delightful gardens which extend up the slope of the Janiculus, and from which there is a splendid view of Rome; and lastly, La Farnesina, a house and gardens built by the wealthy banker Ghigi in the time of Leo X., with some fine frescoes by Raphael. On the slope of the Janiculus is the Villa Lante, the casino of which was painted by Giulio Romano. The church and convent of S. Onofrio, likewise on the Janiculus, above La Lungara, is worthy of notice, as having been the last asylum of Tasso, where he died and was buried. Another Italian poet, Guidi, is also buried at S. Onofrio.

Towards the southern end of the Lungara the hill recedes farther from the banks of the river, which here makes a bend to the east, and it is within this bend that the great bulk of the district called Transtevere is situated. Some of the streets run up the Janiculus to the gate of S. Pancrazio, but the higher part of the hill is chiefly unbuilt, though it is enclosed within the walls. The villa Spada is in this part, near the gate, outside of which is the villa Pamfili, a favourite promenade of the youth of Rome, with shady walks, waterworks, and clusters of lofty umbrella pines. Among the most remarkable buildings of Transtevere is the church of S. Pietro in Montorio, which contains some fine paintings, and in the cloisters an elegant circular temple by Bramante. Above S. Pietro in Montorio, in a commanding situation, is the fountain of L'Acqua Paola, the largest in Rome, which appears at a distance like a triple triumphal arch with streams of water rushing through: it was constructed by Paul V. with the marble taken from a temple of Minerva. Lower down, at the foot of the hill, is the collegiate church of Santa Maria in Transtevere, a vast and handsome structure, with granite and porphyry columns, rich marbles, some good paintings, and an old mosaic of the twelfth century. Near to it is the fine Benedictine convent of S. Calisto, in the library of which is a splendid Latin Bible of the ninth century, which is supposed to have belonged to Charlemagne, but from the illuminations it appears more probable that it was written for his grandson Charles the Bald. A long street leads from S. Calisto to the church and convent of S. Francesco a Ripa, once inhabited by St. Francis of Assisi. The church is ornamented with paintings, sculptures, and rich marbles, and has a chapel with vaults belonging to the Pallavicini family. Not far from S. Francesco is the large building of S. Michele a Ripa, near the Tiber, facing the Aventine hill, which rises on the opposite bank. S. Michele is one of the most useful and best conducted charitable establishments of Rome, and is inhabited by above seven hundred persons. It consists of a work-house or house of industry for poor boys and girls, of a school of the fine arts for those boys who have a taste for them, of an asylum for the old and infirm of both sexes, and of a house of correction for juvenile offenders. Tournon, Valéry, and other recent writers agree in praising the arrangement, and regulation of this important establishment. Along one side of this vast building is the handsome quay and landing-place of Ripa Grande, where the vessels which ascend the Tiber from the sea land their goods, and annexed to which are warehouses. Below it is the Porta Portese, or gate leading to Fiumicino, which is the southern extremity of Rome on the right bank of the Tiber.

There are above three hundred churches in Rome, most of which are worthy of notice, either for their architecture or for their paintings and other ornaments. We have mentioned a few of the most interesting, and we refer to Vasi, Fea, and the other guide-books for further information. The churches constitute one of the principal attractions of modern Rome.

The palaces of the nobility form another class of interesting objects. It has been said sneeringly, that every house at Rome that has a 'porte cochère,' or carriage-gate, is called a palace: this may seem very witty, but it is nevertheless true that Rome contains many real palaces, building princely magnitude and imposing style, containing courts and long ranges of spacious apartments, and to boast of a greater number of these than any other capital in the world. In point however of interior comfort, neatness and splendour, most of them are sadly deficient. The walls of Travertino or Tiburtine stone, the pillars and staircases are frequently of marble and other costly materials; but the furniture is old, clumsy, and scanty; the floor of the apartment is often of unvarnished brick, and the curtains and tapestry are dingy, and a general want of cleanliness is frequently observable. The men-servants are often numerous in the hall, but they are dirty, lazy, and ill-paid. Partly through the long suites of vast and lofty apartments, you see here and there marble tables, fine paintings, and gilt chairs, but nothing resembling the Parisian salons, boudoir, or the English drawing-room. The ground is either let as shops or used for coach-houses, stables, kitchens or other menial offices, and the windows are glassed with a strong iron grating, without glass behind it, which gives to the lower part of the building the appearance of a prison. Several of the Roman palaces are partly occupied by lodgers, and the owners occupy only one floor or part of a floor; the building being too large for any single family to live in, except such as a baronial family of the feudal times with its numerous dependants. The higher and wealthier Roman nobles however, the Borghese, Colonna, Doria, Rospigliosi, and others, still retain something of that feudal state, although they have lost their feudal jurisdiction.

The villas of the Roman nobility are more pleasant than their palaces. 'The modern villas, those splendid residences of the modern Romans, are like a connecting link between them and their proud predecessors of the classical times. The modern Roman palace differs greatly from the ancient Roman house, but the villa resembles much what we see of the country-houses of the wealthy Romans of old. There is in both the same taste of magnificent retirement. The mansions of these villas have generally their front towards Rome, whose splendid horizon harmonises with the position; their architecture, and with the display of rich marble, statues, pillars, and vases and fountains with which they are decorated. The gardens are mostly regularly laid out, though not monotonous; they are not made, like the English parks, for the effect of scenery within, but to afford quiet walks from which to enjoy the splendid scenery without. Even in its solitary and often-neglected state, the Roman villa retains its ancient classical character, and its melancholy appearance seems to add to its grandeur.' (Valéry, *Voyages en Italie* xv. 1.) Several of the villas are within the walls of Rome, such as Medici, Piombino, Mattei, Corsini, and others which have been mentioned; others are outside of the walls, such as the Villa Pamfili, on the Janiculus; Villa Patrizi, outside Porta Pia; and the Villa Madama, upon Monte Mario, called from Margaret of Austria, a natural daughter of Charles V., who was married to Ottavio Farnese, duke of Parma. This house was designed by Raphael, and executed by Giulio Romano, who painted the loggia as a hall. The Villa Albani, though shamefully plundered by the French republicans in 1798, on the plea that its then possessor was, naturally enough, their political enemy, has still retained or recovered so much of its inexhaustible treasures as to be reckoned a third museum of antiquities in Rome, and next to the Vatican and the Capitol. In the time of its full splendour it was Winckelman's great study, which he illustrated in his 'Storia dell'Arte' and his 'Monumenti Inediti.' The great boast of the Albani museum is that its collection is of a choice, while most other collections contain a great deal of rubbish. Cardinal Alessandro Albani, who created this museum, and its still nobler museum towards the middle of the last century, made it the business of his life; he was a man of taste and an enthusiast for antiquity and the fine arts. Among the finest sculptures are, the rilievo of Antinous, the Thetis found in the villa of Antoninus Pius at Lanuvium, the Minerva, the Jupiter, the Apollo Sauroctonus, Diogenes in his tub, the two Caryatides representing Greek basket-bearers, the bassi-relievi of the triumph of M. Aurelius, and others.

The Villa Borghese, on the Pincian Mount, outside the walls, is well known for its sculptures, which are laid out

in the English style, its laurel and myrtle groves, its fine sheet of water, its temple, and hippodrome. The fine museum of antient sculptures was sold or given up for a consideration by the late prince to Napoleon, his brother-in-law; but it has been partly replaced by new acquisitions. Of all the enormous quantity of works of art carried away by the French from Rome, only a small part has been restored; much was purloined by private individuals and sold, much was irreparably damaged in the removal. The Borghese collection has remained in the Louvre, being a purchase; and a splendid collection of coins and gems, taken from Rome, was entirely exempted from the claim of restitution by the treaty of Paris.

The numerous handsome fountains form another peculiar ornament of modern Rome as works of art, independent of their utility. Rome is better supplied with good water than most continental towns, and was much more abundantly supplied in antient times. Of the antient aqueducts, three still continue to carry water into the town, having been repaired by the popes. The first is that of the *Acqua Vergine*, the best in quality, which comes from near the antient *Collatia*, fourteen miles north of Rome: it supplies a great part of the lower town, and feeds thirteen public fountains, of which those of *Trevi*, of *La Barcaccia* in *Piazza di Spagna*, of *Piazza Navona*, and *Farnese*, are the principal. The second is the *Acqua Felice*, the antient *Aqua Marcia* and *Claudia*, restored by Pope Sixtus V. (*Felice da Montalto*): it comes from the east, and supplies the upper or eastern part of the town, and feeds twenty-seven public fountains, of which that of *Moses*, near *Porta Pia*, that of *Triton* in the *Piazza Barberini*, and that of *Monte Cavallo*, are the principal. The third aqueduct, called *Acqua Paola*, the antient *Alsiatina*, enters Rome by *Mount Janiculus*, and supplies both *Transtevere* and the *Vatican*, feeding the *Fontana Paolina*, and the splendid fountains before *St. Peter's*: passing the *Ponte Sisto* by conduits, it supplies the adjoining fountain and the neighbouring district of *Strada Giulia*. *Tournon* observes that the supply of water thus carried into Rome is much greater than that carried by the *Canal de l'Ourcq* into *Paris* for the supply of a population six times as large as that of Rome.

The obelisks which adorn most of the squares of Rome are another peculiar feature of this city. An account of them is given under **OBELISK**.

The streets of Rome are generally narrow, like those of most old cities, but many of them are straight and regular, and the great number of open spaces, such as squares, places, gardens, large courts, &c., render the town generally airy. The pavement of the streets is made of *selci*, or small cubes of basaltic stone, not very agreeable to pedestrians, especially as there are no footpaths except along the *Corso*. The streets are lighted at night with oil lamps. Rome possesses a great advantage over many continental towns, in being provided with a regular system of sewers, partly antient and partly modern. [**CLOACÆ.**]

The lower town is subject to occasional inundations from the *Tiber*, which sometimes rises, in seasons of extraordinary rains, from 25 to 30 feet above its ordinary level, whilst a considerable part of the town is hardly 20 feet above the level. In 1530 the river rose above 40 feet, and the destruction which it caused is described by *Baldi*, in his poem '*La Nautica*.'

The climate of the city of Rome has been of late years the subject of much discussion. In the time of the republic Rome was considered healthy when compared with the surrounding country. Parts of *Latium* were unhealthy in *Cicero's* time, and probably long before him; and the unhealthiness was greatly increased by the depopulation of the country, the consequence first of the wars between Rome and its immediate neighbours, and afterwards of the civil wars in the last century of the republic. Tillage cultivation was abandoned, and the country became divided among a few large proprietors, who turned fields into pasture-grounds. '*Propter avaritiam ex segetibus fecit prata*,' says *Varro*, speaking of one of these proprietors; and *Pliny* observes that '*Latifundia perdidere Italiam*.' Now it is proved that tillage cultivation and a dense population check the increase and spread of the malaria. The dense population of antient Rome and the elevated position of the old city, with the plentiful supply of wholesome water, the convenience of sewers, and other circumstances contributed to maintain a tolerable state of salubrity within the walls.

*Cicero* remarks the good choice of those who built Rome in the most favourable spot in the midst of a generally unhealthy region. (*De Republ.*, ii. 6.) *Horace* however (*Epist.* i. 7) complains of the fevers which prevailed in the month of August. The improvements made by *Augustus*, and the reconstruction of the town after the great fire in *Nero's* time, seem to have had a good effect on the salubrity of the city, and *Frontinus* (i. 18) observes that the increased supply of water by means of additional aqueducts had contributed to render the atmosphere purer than it was in the old times. After the fall of the Empire, and the ravages committed by the barbarians, we read of the complete desolation of the *Campagna* during the dark ages, and of the abandonment of *Porto*, *Ostia*, *Ardea*, and other neighbouring towns in consequence of the malaria. At the same time a gradual removal was taking place within the walls; the population, which was much diminished, was leaving the southern part of the city for the northern, the hills for the plain of the *Campus Martius*.

As the southern hills, the *Cælian*, *Aventine*, *Palatine*, and *Esquiline*, became abandoned, they became also unhealthy, for populousness and salubrity go together in the whole *Maremma* region. In the eleventh century *Petrus Damianus* (*Epist.*, xix., '*Ad Nicolaum II., Pontificem*'), draws a fearful picture of the epidemic fevers to which Rome was subject. But still the unhealthiness of the old city was, and is, much less in degree than that of the country without the walls, and especially of the lowlands towards the sea-coast. There are families and whole religious communities that live all the year round on the desolate hills of old Rome without any remarkable inconvenience, though no one would venture to spend the summer months, at least from choice, outside of the walls between Rome and the sea. The miasmata which produce the malaria, emanate from the volcanic soil of the *Campagna* acted upon by the rays of a burning sun; they seem to be of a dense heavy nature, seldom rising very high above the ground, unless wafted by the winds. Walls appear to stop their advance, fire dispels them, house foundations and pavements prevent their emanation. For an investigation of this curious subject see *Brocchi*, '*Stato fisico del Suolo di Roma*;' *Tournon*, '*Etudes Statistiques sur Rome*,' and an article on *Tournon's* book, in the '*Foreign Quarterly Review*,' xxi., January, 1833, and the article **CAMPAGNA DI ROMA** in this work.

It seems now proved that whenever the population has decreased within Rome, from political and other causes, the air has become less wholesome, and that the thinly inhabited districts are, independently of their situation, unwholesome in summer, when compared with the more populous parts of the town. Thus the neighbourhood of the *Corso* and the lower town in general, and even the low filthy quarter of the *Jews*, are salubrious, whilst the eastern part of the fine street of *Porta Pia*, the neighbourhood of *Santa Maria Maggiore*, and that of the *Lateran* are considered unhealthy in summer, although they are on comparatively high ground. The parts of the *Quirinal* and the *Pincian* which are built upon are the most desirable situations in modern Rome for fresh air and health. On the other side of the river, the thinly-built district of *La Lungara* and the *Vatican* are considered unhealthy in summer, whilst the densely peopled part of *Transtevere* is less complained of.

It has been stated by some writers, but not upon sufficient grounds, that the malaria is encroaching upon the inhabited part of Rome, so as to threaten in course of time the depopulation of the whole city. *Châteauvieux*, who, we believe, was the first to start this theory, mistook the effect for the cause. He visited Rome at two different periods; first in 1791, when 'the city contained 166,000 inhabitants, the streets were thronged with sumptuous equipages and liveries, and the splendid palaces were open to the gaze of strangers—everything in short had an appearance of opulence and splendour.' But a few years afterwards came the French invasion of 1798, with its wholesale spolations, forced contributions, and oppression of every sort, which no one has more honestly condemned and deplored than *Count Tournon*, after which the *Papal State* was reduced to one half, and the poorer half, of its territory. After a few years more of a precarious existence, the *Papal Government* was again upset by *Napoleon* in 1809, and the cardinal prelates, the foreign ministers, and a number of noblemen and other persons were driven away from Rome; numerous families were deprived of their accustomed means of support,



and the whole social system was violently overturned. The population then dwindled apace, and in 1810 it was 123,000, of which no less than 30,000 were on the poor-lists made out by the rectors of the respective parishes. (Tournon, vol. ii., p. 136.) It was under these circumstances that Châteauevieux visited Rome a second time in 1813. 'I entered the city by the same road as before (by the Corso), but instead of equipages, I saw it filled with droves of cattle, goats, and half-wild horses, driven along by a number of Tartar-looking herdsmen armed with long spears and covered with dark capotes. The population is now reduced to 100,000, and of this number one-tenth part are vine-dressers, herdsmen, or gardeners. The city presents everywhere the appearance of ruin. As there are more houses than inhabitants (he means families), the houses are not repaired; when they get out of order, the occupiers remove to others. A multitude of convents have assumed the appearance of ruins; a number of palaces, no longer inhabited, are left without even a porter to take care of them.' (*Lettres écrites d'Italie.*) And yet, though he had the recent history of the country before his eyes, Châteauevieux attributed this depopulation and decay to the advance of the malaria. The fact is, that wherever the population gets thin and miserable, the malaria will gain ground; it will take possession of houses and gardens from which the warmth of the blazing hearth, and the cheering breath of human life, and the cares of domestic industry have disappeared. (See on this subject an article 'On modern Books of Travels in Italy,' in No. VIII. of the 'Quarterly Journal of Education.') The population of Rome has rapidly increased since the peace of 1814; by the census of Easter, 1838, it amounted to 148,903 inhabitants, exclusive of 4500 Jews. (Serristori, *Statistica d'Italia.*) An account of its distribution, social occupations, habits, and other moral features comes under another head of this article.

The temperature of Rome is generally mild and genial; frosts occur in January; but the thermometer seldom descends lower than 26° of Fahrenheit, and the midday sun generally produces a thaw. The tramontana, or north wind, sometimes however blows cold and piercing for days together. Snow falls at times, but it seldom remains on the ground for more than a day. Orange-trees thrive in the open air, but lemon-trees require covering during the winter months. Rains are frequent and heavy in November and December, but fogs are rare. In the summer months the heat is at times oppressive, especially when the scirocco, or south wind, blows. The hour which follows sunset is considered the most unwholesome in summer, and people avoid exposure to the open air.

The sky of Rome has been admired by most travellers for its soft transparent light, its ultramarine blue tinge, and the splendid colours of the sunset, which Claude has so well rendered. The general scenery of the country, the purple hue of the mountains, and the long waving lines of the plain of the Campagna, are noticed under ALBA LONGA. Within the walls of Rome there are many fine points of view. From the tower of the Senatorial Palace on the Capitol, there is a good panorama of Rome, embracing both the old and new towns; from the terrace of La Trinità de' Monti is a fine western view of modern Rome; there is another view from the Janiculus, in an opposite or eastern direction; and lastly, from the gallery above St. Peter's dome is a splendid and extensive panorama, embracing the whole town, the Campagna, the distant mountains, and the long line of the blue sea.

For the better understanding of the topography of Rome, the large map of Nolli, the atlas which accompanies Bunsen's 'Beschreibung der Stadt Rom,' or the small map by the Society for the Diffusion of Useful Knowledge, may be consulted. The map in Brocchi's work above mentioned gives a good idea of the surface of the ground.

TABLE OF SOME OF THE MORE REMARKABLE MODERN BUILDINGS IN ROME.

[The dates are to be considered only as approximations to the time when the respective structures were either commenced or in progress.]

Date	Building.	Architect.
1378	Santa Maria sopra la Minerva, the only Gothic church in Rome . . . . .	
1400	Santa Maria dell' Anima . . . . .	
	Castel N. Angelo, restored . . . . .	
1431	Church of Spirito Santo . . . . .	

Date.	Building.	Architect.
1440	S. Stefano Rotondo restored	
1450	S. Francesco . . . . .	L. B. Alberti.
1460	Palazzo di Venezia . . . . .	Giul. di Majano.
	Santa Maria del Popolo . . . . .	Baccio Pintelli.
	S. Pietro in Montorio . . . . .	
	S. Pietro Rotonda in do. . . . .	Bramante.
	Hospital S. Spirito . . . . .	
	Cloister SS. Apostoli . . . . .	
1468	S. Marco . . . . .	Giul. di Majano.
1494	Cancelleria . . . . .	Bramante.
	Cloister Santa Maria della Pace . . . . .	Bramante.
1500	S. Pietro in Vincoli restored	
1505	Palazzo Sora . . . . .	Bramante.
1506	St. Peter's begun . . . . .	Bramante.
	Palazzo Giraud . . . . .	Bramante.
	Palazzo Chigi . . . . .	Bald. Peruzzi.
	Palazzo Palma . . . . .	Ant. Sangallo.
	Santa Maria di Loreto . . . . .	Ant. Sangallo.
	Farnesina . . . . .	Bald. Peruzzi.
1513	Palazzo Caffarelli . . . . .	Raphael.
	Palazzo Linotti . . . . .	Bald. Peruzzi.
	Villa Madama . . . . .	Giul. Romano.
	Palazzo Strozzi . . . . .	
1526	Palazzo Massimi begun . . . . .	Bald. Peruzzi.
	Palazzo Cicciporci . . . . .	Giul. Romano.
	Palazzo Cenci . . . . .	Giul. Romano.
	Palazzo Lanti . . . . .	Giul. Romano.
	Madonna dell' Orto . . . . .	Giul. Romano.
	Palazzo Serlupi . . . . .	Giac. della Porta.
	Palazzo Niccolini . . . . .	Ditto.
	S. Spirito, façade . . . . .	Mascherino.
	Palazzo Farnese . . . . .	{ Ant. Sangallo. M. A. Buonarroti.
1550	Villa Giulia begun . . . . .	{ Vasari. Vignola.
1556	Palazzo Ruspoli . . . . .	Ammanati.
	Il Campidoglio . . . . .	M. A. Buonarroti.
1560	Palazzo Lancellotti . . . . .	Pirro Ligorio.
	Palazzo Nari . . . . .	Vignola.
1564	Palazzo Spada . . . . .	Mazzoni.
	Palazzo Negroni . . . . .	Ammanati.
	Palazzo Mattei . . . . .	Ammanati.
	Santa Caterina de' Funari . . . . .	Giac. della Porta.
	Collegio Romano . . . . .	B. Ammanati.
1576	Collegio della Sapienza . . . . .	Giac. della Porta.
	Villa Pia . . . . .	P. Ligorio.
1580	Villa Negroni . . . . .	Dom. Fontana.
	Capella Sestina, in Santa Maria Maggiore . . . . .	Dom. Fontana.
	Palazzo Altemps . . . . .	M. Lunghi.
	Palazzo Giustiniani . . . . .	Giov. Fontana.
1586	Obelisk in front of St. Peter's erected by . . . . .	Dom. Fontana.
1595	S. Andrea della Valle . . . . .	Olivieri.
1595	San Michele in Sassia . . . . .	
1602	SS. Apostoli rebuilt . . . . .	Rainaldi.
1603	Collegio Mattei . . . . .	
	Palazzo Rospigliosi . . . . .	
	Villa Borghese . . . . .	Bernini.
	Palazzo Sciarra . . . . .	Ponzio.
1608	Capella Borghese (Sta. Maria Maggiore) . . . . .	Ponzio.
1612	Aqua Paolina . . . . .	
1614	St. Peter's façade completed.	C. Maderno.
	Palazzo Verospi . . . . .	Onorio Lunghi.
	Palazzo Propag. Fide . . . . .	Dom. Fontana.
1618	Palazzo Altieri . . . . .	Rossi.
	Villa Ludovisi . . . . .	Bernini.
	San Carlo . . . . .	Onor. Lunghi.
	Collegio Nazareno . . . . .	
	S. Andrea del Noviziato . . . . .	Bernini.
	S. Francesco di Paola . . . . .	
1640	Palazzo Barberini . . . . .	{ Maderno. Bernini. Borromini.
	Palazzo Mattei . . . . .	Borromini.
1642	Palazzo Madama (di Governo) . . . . .	Maruscelli.
	Palazzo Pamfili . . . . .	G. Rainaldi.
	Santa Agnese . . . . .	G. Rainaldi.
	Curia Innocenziana . . . . .	tana.

Date.	Building.	Architect.
1650	Santa Maria, Via Lata . . .	P. da Cortona.
	Palazzo Doria . . . . .	
1667	Colonnades of Piazza San Pietro finished . . . . .	Bernini.
1668	Palazzo Altieri . . . . .	Rossi.
	Palazzo Odelscalchi . . . . .	Bernini.
1725	S. Giov. de' Fiorentini . . . . .	A. Galilei.
1729	Capella Corsini . . . . .	A. Galilei.
	Palazzo Corsini . . . . .	Fuga.
1730	Pal. Consulta (now barracks) Teatro Argentina . . . . .	Fuga. Marq. Teodoli.
1734	Lateran Church, façade . . . . .	A. Galilei.
	Fontana Trevi . . . . .	N. Salvi.
	Palazzo Corsini restored . . . . .	Fuga.
1741	Santa Maria Maggiore, façade . . . . .	Fuga.
1743	Hospital S. Spirito enlarged. Villa Albani . . . . .	Fuga.
	Palazzo Petronj . . . . .	Fuga.
1740	Convent S. Agostino . . . . .	Vanvitelli.
1775	New Sacristy St. Peter's begun . . . . .	Carlo Marchionni.
	Palazzo Braschi . . . . .	
1780	Museo Pio Clementino . . . . .	M. A. Simonetti.
1801	Excavations of the Forum commenced . . . . .	
1805	Arch of Constantine excavated . . . . .	
1812	Temple of Venus and Roma excavated . . . . .	
1813	The Pillar of Phocas discovered . . . . .	
1823	Basilica San Paolo fuor delle Mura burnt, restored by . . . . .	Belli.
1825	New Buildings of the Piazza del Popolo . . . . .	Gius. Valadier.
1856	S. Andrea delle Fratte, façade . . . . .	
	Palazzo Ceccopiero . . . . .	Luigi Poletti.
1838	Post-office, Piazza Colonna . . . . .	
	Museo Gregoriano, Vatican, opened . . . . .	

THE PRINCIPAL ANTIENT ROMAN BUILDINGS OF WHICH THERE ARE REMAINS.

*Baths.*

*Baths of Titus*, hastily constructed near the Flavian Amphitheatre, about A.D. 80, on the site of the gardens of the golden house of Nero. The ruins stand now in a vineyard called in Nolli's map Sinibaldi, on a spot circumscribed by the modern street of the Polveriera and the street of the Colosseum; they occupied a space of about 400 feet by 600. The baths of Titus were however absorbed in those of Trajan.

*Baths of Trajan*, partly on the same site, and adjoining those of Titus, were commenced by Domitian and finished by Trajan; they were more extensive than those of Titus, and extended towards the church of S. Pietro in Vincoli, which they almost touched. They appear, from an inscription, to have been embellished by Julius Felix Campanianus, præfect of Rome. These are the baths of which Vasari mentions the circumstance, in the Life of Giovanni da Udine, of excavations being made near S. Pietro, and the discovery of the pictures and stuccoes, which so much pleased both Giovanni and Raphael that they imitated them in the arabesques of the Vatican. Palladio made a plan of these baths. The plan of the baths of Trajan resembles very much those of Diocletian: it occupies an area of about 1100 feet by 800.

One of the great hemicycles near the northern angle still remains. On the shorter sides, near the eastern and southern angles, are the remains of two hemicycles with niches for statues. The long side opposite the Colosseum contains in the centre the remains of a great semicircular theatre.

There are few, and those few are unintelligible, remains of the internal part of the building. Part of the golden house of Nero remains under the baths of Trajan. In the passages and chambers of this house there are still some elegant arabesque decorations, the colours of which in many parts are still very vivid.

*Baths of Constantine*, were, according to Victor, in the fourth region, or in that of the Quirinal. The remains, which

were extensive, appear to have stood on the boundary of the Quirinal, on the ground now occupied by the palaces of the Consulta and Rospigliosi. Buffalini, in his map (1551), places them near the church of S. Silvestro, on the Monte Cavallo. Some slight traces of these baths still exist in the Villa Aldobrandini. They were erected probably about A.D. 326, and were repaired in the middle of the fifth century by Petronius Perpenna and Magnus Quadratianus. In 1519 some of the ruins were still in existence, but they disappeared about 1527.

Palladio restored the plan, and in the reign of Clement XII. an excavation was made on their site, when a magnificent portico, with an ornamented ceiling, and walls painted with historical subjects, were discovered.

*Baths of Diocletian*, situated on the Viminal, and erected by Diocletian about A.D. 302. They were of vast dimensions. The extensive and capacious ruins were adapted to the purposes of a monastery, and M. Angelo transformed the antient tepidarium, the caldarium, and a part of the frigidarium into a church with its dependencies. The church is called Santa Maria degli Angeli. The rest of the ruins consist of large brick masses with arches of enormous span; some of these masses still support parts of the vaulted ceiling. On a part of the site of the baths M. Angelo constructed a spacious and elegant cloister.

*Baths of Agrippa*, were enclosed within the space circumscribed by the square of the Rotunda or Pantheon, the street of the theatre called Valle, the street of the Stimmate, and that of Gesù. They occupied a space about 500 feet from east to west, and 700 from north to south. According to Dion Cassius, they were constructed A.U.C. 729. The temple called the Pantheon has been sometimes considered a part of these baths.

*Baths of Nero*, situated on the ground which stretches from east to west between the square of the Pantheon and the square called Madama, and from north to south between the church of S. Eustachio and the street of the Coppelle. Eusebius fixes the date of their construction, A.D. 65. They appear therefore to have been commenced in the year of the great fire of Rome in the reign of Nero, and during the consulate of Quintus or Caius Lecanius Bassus and Marcus Licinius Crassus Frugi. One hemicycle alone of these baths exists in the inn of the Piazza Rondanini.

*Baths of Alexander*. An anonymous author quoted by Mabillon states that these baths stood between the Piazza Navona, the church of S. Eustachio, and the Pantheon. They were therefore contiguous to the baths of Agrippa. The baths of Alexander were built, according to Eusebius, in the year 229, and, according to Cassiodorus, in 227. They appear to have been an extension of the baths of Nero, as those of Nero probably were an extension of those of Agrippa.

*Baths of Caracalla*. Commenced about A.D. 212, and continued by Elagabalus and Alexander Severus. They are situated on a prolongation of the Aventine, not far from the gate of S. Sebastian. They are perhaps the most extensive ruins in Rome; but being stripped of their marbles, columns, stuccoes, and paintings, they consist only of vast and lofty walls, corbels, and niches of brick and tile, and for the ordinary spectator possess in this dilapidated state little interest. [BATHS.] At the extremity of the great platform the constructions are still tolerably perfect, as well as part of the castellum in a neighbouring vineyard. The ruins stand in three separate vineyards.

*Temples.*

*Temple of Romulus*. Erected by Maxentius to the memory of his son Romulus. These ruins, which are vulgarly called the stables of the Circus of Caracalla, are situated in a large quadrilateral enclosure forming part of the villa of Maxentius on the Appian way, and about one mile from the gate of S. Sebastian. From two medals of Romulus we see this building as it appeared at two separate periods: one medal represents the building with a dome, and without a portico; the other with the addition of a portico. It may have served both for a temple and a tomb. The lower part or basement is purely sepulchral, with niches for the sepulchral urns. The ceiling is vaulted, and supported by a huge central pier.

*Temple of Bacchus*. At what time first constructed is uncertain. The tetrastyle portico of four Corinthian white



marble columns is an addition, taken from some other edifice, probably about the time of the Antonines. These columns have been walled up, and form part of the modern church to which the cella has been adapted. In the reign of Urban VIII. a circular altar with a Greek inscription was found in the subterranean part of this edifice, to the left on entering. The internal part of the cell is adorned with a stucco frieze representing military trophies; the vaulting is adorned with sunk octagonal pannels; slight traces of a bas-relief remain in the centre of the ceiling. These ornaments are in a good style.

*Temple*, called that of the *Divus Rediculus*. Built in commemoration of Hannibal's retreat from Rome, and situated in the same valley as the Nymphæum of Egeria, about a mile from Rome, and close to the little brook called Al-mone. At what time it was constructed is unknown, and the name of the temple of Redicolo is probably founded in error, as the temple of this name stood two miles from Rome on the Via Appia, and to the left on leaving the city.

It is a most beautiful construction of brick, elegantly designed, and executed with great skill. The walls of the cella externally are of yellow brick, the basement and pilasters of red, and the moulded parts are carved, and the cornice is enriched with modillions. On the southern side the pilasters are changed for octagonal columns set in a sort of niche. It appears that on this side there was a road, which was the cause of a greater richness and of variation in the design. The portico had originally four peperino columns, of which however only part of one on the ground near the temple remains. The interior was adorned with stuccoed ornaments.

*Temple of Vesta*.—One of the temples to Vesta, situated in the Forum Boarium near the banks of the Tiber. Nibby thinks that it was constructed in the time of the Antonines. It is of a pure Greek style, and may have been rebuilt by Vespasian, who probably commemorated it by striking a coin, on the reverse of which this temple is represented. Twenty Corinthian columns, of which nineteen remain, surrounded the circular cella, which was formed of masonry in the Greek taste. These columns are of Parian marble, and fluted; they are raised on a series of steps, most of which have been destroyed or removed. The ancient entablature and roof are wanting, and the latter is supplied by an ugly tile covering.

*Temple of Ceres and Proserpine*.—Rebuilt by Tiberius, and now forming part of the church of Santa Maria in Cosmedin, called also the Bocca della Verità, is situated almost opposite the circular temple of Vesta. A part of the cell constructed with large masses of travertine, and eight columns of the peristyle, remain partly walled up in the church. The fluted white marble columns are in a good style, and of the Composite order.

*Temple of Fortuna Virilis*.—Originally built by Servius Tullius on the banks of the Tiber. It was burnt and rebuilt in the time of the republic. It is of an oblong figure, constructed of travertine stone and tufa, and stuccoed with a fine and hard marble stucco. The hexastyle portico of the Ionic order has been walled up between the columns, and an engaged intercolumniation is continued on the walls of the cella. The temple is placed on a high moulded basement, and was ascended by a flight of steps. The columns support an entablature, the cornice is bold, and the frieze is decorated with festoons supported by infantine figures, and intermixed with skulls of oxen and candelabra. These are however ill preserved. The style of the architecture is heavy; still the basement is a grand feature.

*Temple of Fortune*, according to Nibby, but, in the opinion of Bunsen, the temple of the *Vespasiani*, is situated in the Forum Romanum, on the Clivus Capitolinus. On the entablature is the following inscription:—

SENATUS POPVLVSQVE ROMANVS  
INCENDIO CONSUMPTVM RESTITVIT.

The edifice now consists of a rude Ionic hexastyle portico of granite columns, two of which are returned on the flank, and so badly restored from the ruins of the former temple, that in one instance part of the shaft from the base is placed under a capital. The bases, capitals, and the entablature are of white marble. The internal part of the frieze is ornamented, but this appears to have been some of the old masonry used in the rebuilding. The portico and temple were placed on a high basement of travertine, which was covered with a veneer of marble, and in front there was a flight of steps

*Temple of Jupiter Tonans*, according to Nibby; Bunsen calls it the *Temple of Saturn*. It is situated on the Clivus Capitolinus. It was built by Augustus, and is supposed to have been restored by Sept. Severus and Caracalla. A fragment of an inscription on the entablature over the columns of the angle, is read . . . ESTITVIT. The portico was hexastyle, of the Corinthian order, and of white marble. The columns are deeply fluted. In order to gain space, the steps are constructed between the columns on a basement which supports them. The basement was paved with marble, and divided at intervals by small pilasters. Upon the frieze are carved instruments of sacrifice, and other decorations which remain indicate that the building was highly ornamented. Between this temple and that called the Temple of Concord, are the ruins of a small aedicular building which was discovered a votive altar sacred to Faustina Younger. To the left of this temple are some chambers the front of which was a portico of cipollino marble columns of the Corinthian order; the capitals are however adorned with victories and trophies. From an inscription on the entablature of the portico, these chambers appear to have contained the statues of the Dii Consentes, replaced by Vettius Agorius, præfect of Rome, A.D. 368. Nibby considers this building to have been originally constructed by Hadrian. It was burnt in the reign of Commodus, and restored by Septimius Severus. Bunsen calls it 'Porticus Clivi et Schola Xantha.' (See the *Plan of the Forum*, p. 7 Bunsen.)

*Temple of Concord*. The site only of this temple remains near the temple of Jupiter Tonans. Of this famous building there remain only the ruins of the cella, which was originally covered with giallo antico and pavonazzetta. The pavement was formed of slabs of the same material. Numerous fragments discovered in the late excavations prove that it was profusely enriched with ornamental carvings and statues, and that it was also destroyed by fire. Owing to the narrow site on which it was placed, the cella was wider than the portico.

*Temple of Antoninus Pius* is in the Forum of Antoninus now the Piazza della Pietra, and at a short distance from the Column of M. Aurelius Antoninus. Eleven Ionic Corinthian columns, which are much injured, remain on the northern side, and support a white marble architrave; the middle of the entablature, being much ruined, was restored with stucco. The columns have been walled together, and form the front of the present Custom-house, in the court of which there are several fragments of vaulting adorned with stucco pannels. A representation of the portico with a pediment belonging probably to this temple, appears on a large brass coin, from which it appears to have been decastyle. An octastyle portico with a pediment appears on silver and brass coins of the same emperor, and most probably represents another temple belonging to the Antonine Forum.

*Temple of Antoninus and Faustina*. Erected by the emperor to the emperor and his wife in the Forum Romanum. The two sides of the cella of Peperino, once clothed with marble, remain, as well as the magnificent marble entablature over them. The hexastyle portico, with the return columns of the Corinthian order, each of one single piece of Caryatian cipollino marble, still supports a considerable part of the entablature. In the frieze are griffins, candelabra, and other ornaments, in a fine style of art. The ascent to the temple was anciently by a flight of twenty-one steps: upon the entablature of the portico is cut the dedicatory inscription to Antoninus and Faustina. The columns, which were once partly buried, have been cleared of the surrounding earth. On the ruins of the cella has been erected the church of San Lorenzo in Miranda. A representation of this temple, with its steps, statues, and pediment, is given in a coin, published in Bunsen's 'Forum Romanum.'

*Temple of Romulus and Remus*, called by Bunsen, 'Ædificium Penatium.' A circular temple in the Forum Romanum, near the temple of Antoninus and Faustina, erected, according to Nibby, at a period when art was in its decline. It is however probable that the circular building belongs to an earlier period than he would assign to it. In the year 527 this building was used as a vestibule to the church of SS. Cosmo and Damiano, erected by Felix IV. Urban VIII applied the present Etruscan bronze door, found at Perugia, and placed the two antique porphyry columns, with their entablatures, in their present situations. This piece of architecture stood originally a short way to the left of the present entrance. Bunsen has given a plan of it in his plan of

two cipollino columns, half buried, and standing near the *Ædes Penatum*; one is without a capital, and the other has a capital and part of an entablature showing a return, as if they were decorative columns of an enclosure, like that of the temple of Minerva in the Forum of Nerva.

*Temple of Peace*, called also the Basilica of Constantine, was built by Maxentius, on the antient site of the *Horrea Piperatoria*, and after his death dedicated by Constantine. This edifice, which consisted of three naves, has the northernmost still in good preservation, and divided into three great arches, embracing the whole length of the nave. The centre arch, at a later period, was altered into the form of a tribune. The vaultings of all three are decorated with enormous sunk pannels and stuccoed ornaments, and the walls with niches. The southernmost nave was similar, but without a tribune. All except the indications of the piers have disappeared, as well as the great centre nave, at the extremity of which was the principal tribune, of which there are only a few fragments of the vaulted ceiling on the ground. High up in the piers there are still some fragments of the great marble cornice, which was supported by eight marble columns, one of which, still standing in the time of Paul V., was removed to the piazza of Santa Maria Maggiore. It is of white marble, of the Corinthian order, and fluted, eighteen Roman feet in circumference and forty-eight high. Winding brick staircases led up to the roof; one is still almost entire. The building was 300 feet long and 220 feet wide. The principal façade faced the Colosseum, and part of an external arcade remains in this direction. The pavement was of giallo antico, pavonazzetto, and cipollino. At a later period this building was converted into a Christian church, at which time an entrance was formed towards the Palatine, on the Via Sacra.

*Temple of Venus and Rome*. Designed and built by the emperor Hadrian, who personally directed the construction. It suffered from fire, and was restored by Maxentius. Of this vast building the substructions of the surrounding colonnade and the great niches at the division of the cella, with some fragments of granite columns, are all that remain. [ROMAN ARCHITECTURE.]

*Temple of Venus and Cupid*, so called, stands in what is supposed to be the antient Horti Variiani, and close to the church of Santa Croce in Gerusalemme. All that remains of this large edifice consists of an immense niche and two lateral walls of brick, belonging perhaps either to a great hall or basilica. Near these ruins is a fragment of the Claudian aqueduct.

*Temple called Minerva Medica*. A circular domed temple of brick, erected probably about the time of Diocletian. It is thought by Nibby to have been a large hall, erected in the Licinian gardens, which he places here. The circumference has nine niches for statues, seven of which have been found among the ruins at different times. It appears to have been lined with marble and painted with stucco, though only a part of its bare walls and dome, with the buttresses to secure it against a lateral thrust, now remain. In 1828, a large portion of the dome, which had been propped up with a wooden scaffolding, fell down.

*Temple of Nerva*, situated in the forum of Nerva, was consecrated by Trajan to the memory of Nerva; it was one of the most sumptuous edifices in Rome. Only three columns and a pilaster, partly buried in the ground, on the south side, now remain. The ornaments were in the finest style, and the proportions of the order form a correct model for the moderns. (See Bunsen's plan for the general design.)

*Temple of the Sun*, on the terrace of the Colonna gardens on the Quirinal hill. This temple, said to have been erected by Elagabalus, was of gigantic dimensions, of noble masses of masonry, and highly enriched, if we may judge from the two great masses that are left—a part of an architrave and frieze, and the angle of the pediment. The temple was probably Corinthian, and the style, though not decidedly bad, shows plainly that art was on the decline. Many fragments of sculpture dug up in the gardens have been fixed in walls at the back of these two masses. The site was eminently calculated for a colossal temple, as the entire height of the building would have been visible from most parts of Rome.

*Temple of Janus* no longer exists, but the site is placed, with every appearance of probability, by Bunsen, at the junction of the four great forums, in the immediate vicinity

of the Mamertine prison, the arch of Septimius Severus, and the Basilica Pauli.

A temple for a long time called the *Temple of Jupiter Stator*, afterwards the *Græcostasis*, and lately by Bunsen, first the *Temple of Castor and Pollux*, and afterwards the *Temple of Minerva Chalcidica*. It is situated in the Forum Romanum, next to the site of a temple of Castor and Pollux. The ruin consists of three marble Corinthian fluted columns on an isolated basement of travertine; the columns support a part of the highly enriched entablature, which is in tolerable preservation. The proportions and execution of this fragment are the very finest, and, since the restoration or true architecture, it has served as the great model of the Corinthian order.

*Pantheon*. [PANTHEON.]

#### Gates.

*Porta Asinaria* stands near the Porta S. Giovanni, which was built in its place by Gregory XIII., and to the left of it on going out of the city. The antient gate is closed, and forms, with the walls, a picturesque brick ruin.

*Porta Nomentana* led formerly to Nomentum, now Lamentana; it stands near the more modern gate called Porta Pia. It was built by Honorius.

*Porta Salaria*, built by Honorius in his new walls, and substituted for the Porta Collina of Servius, called Salaria from the road to which it leads. Through this gate Alaric entered Rome, A.D. 409.

*Porta Capena* stands at an angle of the Cælian hill, below the Villa Mattei, within the antient walls of Servius Tullius, and at a short distance from the Porta Latina. The walls of Honorius make a bend inwards towards this gate.

*Porta Latina*, now closed, stands between the Porta Capena and the gate of San Sebastian. The present gate was constructed by Honorius, A.D. 402, and repaired under Justinian, A.D. 550.

*Porta Appia*, or S. Sebastiano, situated on the Appian way, and built by Honorius in his extension of the Roman walls. This gate supplied the place of the antient Porta Capena, which was then closed. The fine semicircular brick towers were constructed either by Belisarius or Narses.

*Porta Portese*, on the banks of the Tiber, in Transtevere, built by Urban VIII., and substituted for the antient *P. Portuensis*.

*Porta Pinciana*, situated on the Pincian, and now closed; originally built by Honorius, and rebuilt by Belisarius.

*Porta Pia*, substituted by Pius IV., for that built by Honorius, and called Nomentana, from leading to the Via Nomentana.

*Porta S. Lorenzo*, built by Honorius, A.D. 402, called also Tiburtina from its leading to Tivoli; it also opened out on the Via Collatina. This gate is attached to the monument at the junction of the three aqueducts, the Aqua Marcia, Tepula, and Julia, which bears an inscription alluding to the repairs made by Caracalla. The aqueduct called Marcia is commemorated by a coin of the Marcii, which possibly may represent the original monument.

*Porta Maggiore*, situated at a spot called the 'Spes Vetus.' Here are the antient gates of the Via Labicana and Via Prænestina, formed by the monument of the Claudian aqueduct. The Porta Labicana was disfigured by Honorius, but his barbarous construction has been lately removed, on which occasion the tomb of Eurysaces was discovered in Bivis formed by the Labican and Prænestine roads; and at the same time there were uncovered, towards the open country, the magnificent Prænestine and Labican gateways, as they stood before the additions of Honorius disfigured them. The magnificence of these gateways was owing, in a great measure perhaps, to the circumstance of the Claudian aqueduct passing over them. The three great inscriptions on the attic above the gateways show, first, that Tiberius Claudius, the emperor, brought to Rome, the Claudian waters composed of the Cærulean and Curtian streams, and also the Aniene Nova. The second indicates the restoration by Vespasian; and the third, that by Titus. This magnificent façade consists of two great archways, and three piers, each decorated with two rusticated columns of the Corinthian order, placed on a rustic basement, and supporting an entablature and pediment. Above these is the lofty attic in which are the two water-channels. This attic is surmounted with a cornice. Severe in character, this structure is one of the best preserved, and one of the most imposing architectural masses in Rome. From this gate



may be seen the four aqueducts, Julia, Tepula, Marcia, and Aniene Vetus.

*Porta S. Giovanni*, substituted by Gregory XIII. for the antient *Porta Asinaria*.

*Porta S. Paolo*, substituted by Honorius for the antient gates of Servius called *Trigemina*, *Minucia*, *Navalis*, and *Lavernalis*. Being built on the *Via Ostiensis*, it was called also *Ostiensis*. The present gate was rebuilt by Belisarius, who constructed it on a new level, the antient being 26 palms lower. The internal gate is older than the time of Belisarius, and is formed with a double arch.

*Porta del Popolo*, the chief entrance into Rome, the *Flaminian Gate*, was built by Honorius on a site a little higher up than the present gate, towards the Pincian hill, on a slight elevation; it was removed between the sixth and eighth centuries to its present situation. The name of *Porta del Popolo* was given to it in the fifteenth century. Aided by Vignola, Pius IV. decorated the external front, after the design of M. Angelo; notwithstanding these great names, the façade is neither very striking nor in very good taste. The internal decoration of this gateway is by Bernini.

*Porta Cavalleggieri* and *Angelica*, one on each side of the Vatican, are of modern construction. The former is considered to be of the architecture of San Gallo; the latter was built by Pius IV.

*Tombs.*

*Sepulchre of Eurysaces the Baker.*—The exact date of the construction of this monument is doubtful; it was most probably erected between 580 and 803 A.U.C. It is situated at the junction in Bivvis of the *Via Labicana* and the *Via Praenestina*, close to the monument of the Claudian aqueduct, which formed the majestic entrance into Rome from these two roads.

This singular monument was imbedded in the rude construction of the gate built by Honorius in front of the Claudian monument; and the upper part of the tomb was injured by the new constructions. The plan of this building is an irregular trapezoid, formed by the roads and the contracted site. The elevation is divided into three parts: the lower, or basement, of Alban masonry, is divided from the second by a band, on which is formed the second division. The second division is constructed with the circular stone-mortars (*mortaria*) for kneading the bread, which are placed in a perpendicular position, with flat-face piers at the angles; above these is a continuous band, on each of the four faces of which is repeated the inscription,

EST HOC MONIMENTVM MARCEI VERGILEI EURYSACIS  
PISTORIS REDEMPTORIS APPARET.

On this is the third story, in which three rows of mortars are placed horizontally, with their circular mouths towards the spectator, having had originally a ball of stone carved in them to represent the dough. This story is bounded by pilasters at the angles with a capital in the Greek style. The pilasters support a frieze, and there was a cornice with a blocking course all round, and a pulvinus on two sides: above and between the extremities of the pulvinus was a band carved with a representation of circular loaves; from this band sprang a pyramidal roof, terminated with the representation of a wicker-basket used to carry bread in. In the principal front was a marble bas-relief representing Eurysaces and his wife Atistia, and underneath a sarcophagus with the inscription,

FVIT ATISTIA VXOR MIHEI  
FEMINA OPITVMA VEINSIT  
QVOIVS CORPORIS RELIQVIAS  
QVOD SVPERANT SVNT IN  
HOC PANARIO.

Within this sarcophagus was a representation of a panarium, or wicker-basket, in which the ashes were deposited. Such part of the frieze of this singular monument as remains has the daily employment of the baker and the business of the bakehouse sculptured upon it.

*Tomb of C. Publicius Bibulus*, stood originally without the walls of Servius Tullius, at the angle formed by two streets close to the antient *Porta Ratumena*.

This ruin, which is small, is of two stories, but the lower is buried by the accumulation of soil. It stands now at the extremity of the *Corso* and forms part of the external wall of a house in the *Via Marforio*, and at present appears to consist of the upper story only, decorated with four diminishing pilasters, two of which are imperfect, and part of the

architrave and enriched frieze. Two tablet inscriptions are placed in the wall between the pilasters. In the centre is an antient opening similar to that of the *Porta S. Paolo*, with moulded architraves. The material is of the same age.

The style of this monument is simple, massive, and it appears to have been erected probably in the antient age.

*Tomb of the Claudii*, a mass of shapeless masonry, in the *Via Marforio* almost opposite the *Porta S. Paolo*.

*Tomb of St. Constantia*, erected by Constantine the Great, probably by Constantine the Great, the body of either his sister or his daughter, were placed in a magnificent sarcophagus in the museum of the Vatican.

It was converted into a church by Alexander IV., and went through many changes from its original use. It is a pure specimen of architecture for its arrangement of double columns supporting a dome, and for its massive design.

*Pyramid of Caius Cestius*, erected by Augustus, for the ashes of his father, in the *Via Appia*, near *Porta S. Paolo*, on the *Via Appia*, has the following inscription:—

C. CESTIVS, L. P. P. P.  
VII  
OPVS ABS  
DIEB  
PONIT

This almost solid structure is composed of slabs of white travertine. The wall in the centre is a small opening with arabesques. The remains of the structure remain. The structure is of white marble, and has bases which have been taken from an inscription to a statue of the centre of the structure. The structure is now in the earth, now in the base of the structure. It was found in 1820, and which it stood upon.

*Tomb of the Claudii*, in the *Via Appia*, is a regularly executed structure, turned into a purpose of a structure. It appears to be an antiently structure. Over the structure is an inscription. The structure is a chamber. The structure is a peperin. One of the structure is the Vatican.

*Tomb of the Claudii*, on the side of the *Corso*, is a structure of Romulus, daughter of the structure. The inscription is on the structure.

Round in the structure, constructed with a surmounted cornice, from which a formed roof, now a sepulchre to a probably domed with phagus was found the Farnese pal-

In the decoration of the inscription, is a figure of Victory if to communicate. The Victory on

both of the figures of Victory had slaves bound underneath them.

*Mausoleum of Augustus*, constructed by Augustus, between the Via Flaminia and the banks of the Tiber, during his sixth consulate. When it first became ruined is unknown, but being turned into a fortress, and becoming eventually the property of the Colonna family, it was destroyed in 1167 in a popular tumult, and became a shapeless ruin.

The building was of a circular form, 220 ancient Roman feet in diameter, and was probably domed. Round the inner circumference were thirteen sepulchral chambers and an ample chamber in the centre, of which there only remains the basement of reticulated work in tufa. In the latter part of the last century the remains of this edifice were turned into an amphitheatre for bull-fights and fire-works.

Two obelisks without hieroglyphics, which formerly stood at the entrance of the Mausoleum, now adorn the piazza of Santa Maria Maggiore and the Quirinal.

*Mausoleum of Hadrian*, now called *Castle of S. Angelo*, erected by Hadrian on the right bank of the Tiber, within the gardens of Domitia. This building consists of a circular tower whose present diameter is 188 feet, placed on a quadrilateral basement, each side of which is 253 feet. It was once highly decorated, but no vestiges of the decorative part remain. Procopius, who described it in the sixth century, before it was injured, says it was built of Parian marble, and adorned with statues, both of men and horses, of the same material. (*Goth.*, lib. i.) Between the time of the rebuilding of the walls of Rome by Honorius and the Gothic war, it appears to have been already turned into a fortress, but without injury to the decorations. During the wars with the Goths, the Romans, being shut up in the building, were reduced to the necessity of throwing down the statues on their besiegers. In the tenth century it was fortified by a certain Crescenzo, and afterwards increased in extent and strengthened by the popes Nicholas V., Alexander VI., and Urban VIII., the last assisted by Bernini. The ancient doorway, recently opened, is situated immediately in front of the bridge; at the same time the ancient spiral-way which led to the sepulchral chambers was discovered. This rose with a gentle inclination to the summit of the building; part of the white mosaic floor with which the way was paved is still remaining.

#### *Columbaria.*

Between the temple of Minerva Medica and the Porta Maggiore are two columbaria, or tombs. The first, to the memory of Lucius Arruntius, consul under Augustus (A. D. 7), consists of two small chambers, in one of which are some small cinerary urns; and in the other, some pictures on the ceiling, and some small figures and ornaments of stucco. The second consists of one chamber.

*Columbarium in the Villa Doria Pamphili*. This columbarium, the general plan of which was tolerably well preserved in 1829, consisted of several small chambers irregularly disposed. It has however been lately destroyed. The plan measured by W. B. Clarke, architect, was published in the 'Library of Entertaining Knowledge—Townley Marbles.'

*Columbarium of Cneius Pomponius Hylas and of Pomponia Vitalina* stands in the same vineyard which contains the tomb of Scipio. The small urns and tablets in their several niches appear to belong to a period from the age of Augustus to the time of the Antonines. This columbarium is filled with niches with their ollae and lapidary inscriptions, and is partially decorated with arabesques.

*Tomb in the Vigna di Luzzano*, at a short distance from the Porta Pia, and without the walls. The date is uncertain. The square chamber of fine travertine masonry surmounted with a cornice is in high preservation, and also the three marble sarcophagi of the interior, which are highly enriched with bas-reliefs, and contain skeletons. The upper part, which was probably circular, has entirely disappeared, and the preservation of its base was entirely owing to its having been buried.

#### *Bridges.*

*Pons Aelius*, now Ponte S. Angelo, crosses the Tiber immediately opposite the Mausoleum of Hadrian, now the Castle of S. Angelo. It was constructed by Hadrian as an entrance to his mausoleum and the gardens of Domitia, which were much frequented by him, and in which he also built his circus. The whole of this bridge is ancient except the parapets, some trifling restorations of masonry, and a small arch on the side of the Castle of S. Angelo. The P. C., No. 1243.

bridge consists of three large arches and two small arches, with buttresses attached to the piers and starlings projecting beyond them. It was restored by Nicholas V. in 1450, and the Clements VII. and IX. decorated it with modern statues. Clement IX. added the parapet.

*Pons Milvius*, now *Ponte Molle*, on the Flaminian way, rather more than a mile from the city. It was antiently called not only Milvius, but Mulvius and Molvius. The construction is attributed to Æmilius Scaurus, about the middle of the seventh century of Rome. According to Livy (xxvii., c. 51), there must have been a bridge here at least a century earlier. A part only of the bridge is antient; Nicholas V. restored it in the middle of the fifteenth century up to which period the extremities consisted of wooden drawbridges.

*Pons Sublicius*, or Sublician Bridge, first erected by Ancus Marcius, of wood, was destroyed by an inundation in the time of Augustus, and rebuilt of stone by M. Æmilius Lepidus, the censor, an event which is commemorated in a coin of the Æmilii. From this circumstance it took the name of Æmilian. It was restored by Antoninus Pius, and in little more than six centuries after was destroyed by a great inundation of the Tiber during the reign of Pope Adrian I. What remained of it after this was removed, in 1454, to make cannon balls, and nothing but the rubble basements of the piers are visible when the water is low. From the coin it appears to have consisted of three arches, and was adorned with an equestrian statue of the censor.

*Pons Fabricius*, built by Fabricius, the Curator Viarum, A. U. C. 690; connects the city with the *Isola Tiburtina*, and is the best preserved of the antient Roman bridges.

*Pons Gratianus* is a continuation of the Pons Fabricius, connecting the Isola Tiburtina with Transtevere. It was constructed about A. D. 367, during the reigns of the emperors Valentinian and Gratian, from whom it derives its name.

*Pons Janiculensis*, now *Ponte Sisto*, connecting Transtevere with the city above the Fabrician bridge. It appears to have been called Janiculensis under the emperors, and to have been restored by one of them. It was ruined in the middle ages, and reconstructed under Sixtus IV. in 1774 by Baccio Pintelli.

*Pons Palatinus* or *Senatorius*, now called Ponte Rotto, was below the Fabrician and Gratian bridges, and above the Sublician; only three arches of it remain, on the Transtevere side. It was first built by P. Cornelius Scipio Africanus, and was repaired by Augustus. It was a very handsome bridge, and had a roof supported by marble columns. Being carried off by a great flood, it was rebuilt by Pope Pius III., and again by Gregory XIII. in 1575; after which it broke down, and has not been repaired since.

*Pons Triumphalis*, called also *Pons Vaticanus*, was constructed in a bend of the river near the Vatican. It is conjectured to have been built by Caligula or Nero as a means of easy access to their gardens on the Vatican. It appears to have been ruined about the fifth century: some remains of the rubble piers of this bridge may be seen when the water is low.

#### *Theatres and Amphitheatres.*

*Theatre of Pompey*, built by and named after Pompey the Great, occupied the space circumscribed by the palace called Pio, the Campo di Fiore, and the streets called Chiavari and Giupponari. Under the palace there are some ruins of this edifice.

*Theatre of Marcellus*, built by Augustus, and dedicated to Marcellus, son of Octavia, his sister, in honour of whom he named the portico attached to this theatre. This was the second solid theatre constructed in Rome, and consisted of three orders, the upper of which is entirely lost. The remains of this building are in the Piazza Montanara, and a small part near the entrance to the Palazzo Orsini. A small portion of the curved part of the theatre shows the remains of two orders of architecture, the Doric and Ionic, both in a bad state of preservation. The highest order above the Ionic is supplied by the upper story of the modern dwellings, which are formed in the antient curved front of the theatre. The style of the architecture is much superior to that of the Colosseum, and was the Palladian model of the Roman Doric and Ionic orders.

*Flavian Amphitheatre*, or Colosseum, commenced by Vespasian, in the last year of his life, on the site of the great pond formed by Nero within the extent of his *Domus Aurea*. [AMPHITHEATRE.]

*Amphitheatre called Castrensium*, a small brick amphitheatre



theatre, at what time erected is unknown, but probably, if we may judge from the style of brickwork, in the first century of the Christian era. It originally stood without the walls of Servius Tullius, but during the reign of Honorius it was employed to form part of the new enclosure, and the arches were filled up. On the inside the form of a semi-ellipse on its greatest axis is all that can be discerned; but externally the engaged Corinthian columns of the lower order, with their brick capitals, are well preserved; of the upper order there only remain a pilaster and part of an arch. During some excavations made here, an Egyptian statue, and some pieces of marble with which the amphitheatre was decorated, were discovered.

#### Arches.

*Arch of Titus* stands near the ruins of the temple of Venus and Rome. On the side facing the Colosseum is a finely cut inscription on the attic:

SENATVS . POPVLVSQVE ROMANVS.  
DIVO . TITO . DIVI . VESPASIANI . F  
VESPASIANO . AVG.

Erected by Domitian, in honour of Titus, and to commemorate the great event of the conquest of Jerusalem. It is of Pentelic marble, and of an elegant design, but with only one arch. On each side were fluted columns of the composite order, of which only two on each side, and these imperfect, are antique; the rest of the arch was restored by Pius VII. On the sides of the piers under the arch, which is highly decorated, are two very fine bas-reliefs, illustrating the victory of Titus over the Jews. In one of them is represented the golden table, the trumpets and horns of silver, and the golden candlestick with its branches. The triumph of Titus is represented also on the frieze on the outside of the arch.

*Arch of Septimius Severus*, erected A.D. 205, by the senate and Roman people, in honour of Septimius Severus, and his sons Caracalla and Geta, for their victories over the Parthians, the Arabs, the Adiabeni, and other oriental nations. In the long inscription on the attic may be recognised the erasure made by Caracalla when he changed the expression, ET . P . SEPTIMIO . L . F . GETÆ . NOB . CÆSARI, for P . P . OPTIMIS . FORTISSIMIS . QVE . PRINCIPIBUS. The arch is of Pentelic marble, with archways and transverse archways through the piers of the centre arch. Each front is decorated with four fluted columns, and a series of bas-reliefs, which, though not of a high order, are highly interesting as a picture of the modes of warfare and the commissariat of a Roman army. From a medal of Severus and Caracalla, it appears that the attic of the arch was decorated with a chariot drawn by six horses, and in the chariot was placed the emperor between his two sons: on each side of the car was a soldier on foot and a soldier on horseback. The whole of the mouldings and the vaulting are highly enriched with carved ornaments. An accumulation of earth had half buried this monument when it was first excavated by Pius VII., and afterwards by Leo XII., Pius VII., and Gregory XIV.

*Arch of Constantine*, erected in commemoration of his great victory over Maxentius, stands near the Meta Sudans, and fronting the Colosseum. Formed with three archways, adorned with four beautiful columns of giallo antico on each side, and enriched with many fine bas-reliefs and statues, as well as with specimens of art of indifferent workmanship, it shows the decline of art at that period. The fine parts are supposed to have been taken from a triumphal arch erected to Trajan, the situation of which is unknown. It is also possible that some might have been taken from the forum of Trajan. The statues of the Dacian prisoners are probably taken from an arch of Trajan. Above the attic was a triumphal quadriga. The arch remained partially buried until it was excavated by Pius VII., who enclosed the basement within a circular wall. During the reigns of his successors the whole of the surrounding earth has been removed, so that the roadway now passes under it.

*Arch of Dolabella*. This single arch of travertine was constructed A.D. 10, by the consuls Publius Cornelius Dolabella and Caius Junius Silanus. It stands near the church of S. Giovanni and Paolo, and is thought to have been the entrance to the Campus Martialis, where the Equiria, or equestrian games in honour of Mars, were celebrated, when the Campus Martius was inundated by the Tiber. This campus stands immediately to the left after passing the opening. It is flanked on the west by a magnificent substruction of large niches belonging to the Nymphæum of Nero and

Temple of Claudius. Nero took advantage of the arch of Dolabella, and passed his aqueduct over it, the arch of which is still extant.

*Arch of Gallienus*, upon the site of the Esquiline gate, dedicated to Gallienus and Salonina, by Marcus Aurelius Victor. The gate is formed of a single arch, adorned with four pilasters, and flanked with two buttresses, a part of one of which remains on the side towards the church of Santa Maria Maggiore. The structure is formed of large blocks of travertine, and is of a plain and simple but not a bad style of architecture.

*Arch of Drusus*, erected across the Appian way, close to the gate of St. Sebastian, by the senate, to Claudius Nero Drusus, father of the emperor Claudius. It consists of one arch only, adorned on each side with two marble columns of the composite order; above the entablature are the remains of a pediment, and there was also an attic. Caracalla used the arch as part of the line of his aqueduct for his Thermæ. An extant coin gives a faithful representation of this arch when perfect. Excavations have lately been made round this building. The arch appears to have been veneered with marble; but the cornices were formed of solid blocks of that material.

*Arch of Janus Quadrifrons*, situated in the Velabrum: the exact date of its erection is unknown, but from its debased style and want of simplicity, it may be attributed to a period after Septimius Severus. The form is square, 10-5 palms on each face, with a large arch in each front, forming an open vaulted space. In each of the piers supporting the arch are twelve niches in two rows, between which were small columns as a decoration forming a double order. The construction is formed of large blocks of white marble. The upper part is ruined, and it was held by the Frangipani as a fortress during the civil wars.

*Arch of Septimius Severus*, commonly called the Arch of the Gold-miths, is situated also in the Velabrum, and close to the arch of Janus. This small structure, in a style which shows the decadence of art, is highly enriched, and consists of a single opening, square in form, and supported on broad pilasters filled with ornament. The following inscription shows it to have been erected by the bankers and dealers of the Forum Boarium, in honour of Septimius Severus, Julia Domna, his wife, and Caracalla:—

IMP. CAES. L. SEPTIMIO . SEVERO . PIO . PERTINACI . AVG.  
ARABIC . ADIABENIC . PARTHIC . MAX . FORTISSIMO . FELI-  
CISIMO.  
PONT. MAX. TRIB. POTEST. XII. IMP. XI. COS. III. PATRI  
PATRIAE . ET.  
IMP. CAES. M. AVRELIO . ANTONINO . PIO . FELICI . AVG.  
TRIB. POTEST. VII. COS. III.  
FORTISSIMO . FELICISSIMOQUE . PRINCIPI . P . P . PROCOS . ET .  
IVLIAE . AVG . MATRI . AVG . N . ET . CASTRORVM . ET . SE-  
NATVS . ET . PATRIAE . ET . IMP . CAES .  
M . AVRELII . ANTONINI . PII . FELICIS . AVG  
PARTHICI . MAXIMI . BRITANNICI . MAXIMI .  
ARGENTARI . ET . NEGOTIANTES . BOARII . HVIVS . LOCI .  
QVI . INVEHENT . DEVOTI . NVMINI . KORVM .

The name of Geta was originally in the dedication, but his name was erased after his death.

#### Columns.

*Column of M. Aurelius Antoninus*, in the Piazza Colonna [ANTONINE COLUMN.]

*Column of Antoninus Pius* was discovered on the Monte Citorio, in the house of the Mission, in 1709. It was of a single piece of red granite, and had a white marble pedestal, now in the Vatican, representing alto-reliefs, with the inscription:

DIVO ANTONINO AVGVSTO PIO  
ANTONINVS AVGVSTVS ET  
VERVS AVGVSTVS FILII.

The shaft was 68 Roman palms long, and was used to restore the obelisks erected by Pius VI. This column, which is represented on the coins of Antoninus Pius, was enclosed with a fence, and most probably stood within the forum of Antoninus Pius, adjoining that of Aurelius, as did also the temple called the Temple of Antoninus Pius.

*Column of Trajan*, formed of 34 pieces of white marble, situated in the forum of Trajan, and erected by that emperor as a decoration to his great forum. The height represents the height of the Quirinal cut away and removed for the level site of his forum, and is stated in the following inscription:—

SENATUS . POPVLVSQVE ROMANVS.  
 IMP. CAESARI . DIVI . NERVAE . F NERVAE  
 TRAJANO . AVG. GERM. DACICO PONTIF.  
 MAXIMO. TRIB. POT. XVII. IMP VI. COS. VI. PP.  
 AD . DECLARANDVM . QVANTAE . ALTITVDINIS.  
 MONS. ET . LOCVS . TANTIS OPERIBVS  
 SIT VASTVS.

This column, admirable both for its proportion and for the design and execution of the bas-reliefs and ornaments, which are in the best taste, was the receptacle for the ashes of Trajan. The spiral bas-reliefs do not destroy the line of the shaft by their projection, as in the column of Marcus Aurelius, called the Antonine column. The Trajan column is, with few exceptions, in a high state of preservation. A statue of St. Peter is placed on the pedestal at its summit, and it is ascended by a spiral staircase.

*Column of Phocas*, erected in the Forum Romanum by the Ezech Smaragdus to the emperor Phocas, A.D. 608, according to an inscription on the pedestal.

The erasure of the name of Phocas, made by Heraclius, is discernible on the pedestal of the fluted Corinthian column, which is of a much earlier date, probably of the time of the Antonines. On the top of the capital there was a gilt statue of the emperor. The pedestal is placed on a flight of steps of a bad construction, from which it is evident that the column was taken from some other structure.

#### Forums.

*Forum of Nerva*, situated near the Forum Romanum, commenced by Domitian, and dedicated to Pallas. It was however terminated by Nerva. It received the names of *Transitorium* and *Pervium*, from its being a passage-way to other fora. Two fluted columns of the Corinthian order, half buried in the ground, with a rich entablature and attic over them, adorned with a bas-relief of Pallas or Rome, formed part of the internal decoration of the inclosure of the temple of Minerva. A large part of an irregular line of wall belonging to this forum is remarkable for its height and massive masonry of Travertino, set without cement. It is highly probable that the wall is much more antient than the date of the formation of the forum by Domitian and Nerva. Through this wall there is an antient archway with the masonry cut diagonally. See the Plan of the Forum, by Bunsen, for the extent and position of this forum.

*Forum of Trajan*, adjoining the forum of Nerva. (See Bunsen's Plan.) Of this extensive forum only the Cochlide column and part of the Basilica Ulpia can be seen; the rest of the site is buried under the adjacent streets and houses. The earth round the pedestal of the column was excavated in 1590, during the pontificate of Sixtus V.; and Pius VII. in 1812 and 1813 caused the present area to be formed by the removal of the houses and excavation of the site of part of the Basilica. The columns are of grey granite, and have been replaced in their respective situations. The site of the steps and pedestals at their entrance may be distinguished, and numerous fragments of marble capitals, entablatures, and ornaments are ranged round the area.

#### Miscellaneous.

*Mamertine and Tullian Prisons*, situated near the Capitol, close to the forum, built prior to the reign of Servius Tullius, and enlarged by him. Part of the front, forty-five feet long and eighteen high, is constructed with large blocks of tufa without cement; a part is also buried in the earth. C. VIBIVS. C. F. RVFINVS M. COCCIVS.... NERVA. COS. EX. S. C. repaired this edifice in the reign of Tiberius, A.D. 22. The prison was divided into two floors, and the round hole through which criminals were dropped into the lower prison still exists.

*Tubularium and Atrarium Sanctius*, place for the public archives and treasure, constructed on the side of the Capitol, by Quintus Lutatius Catulus. The inscription referred to by Nardini after Poggio is:—

Q. LVTATIVS . Q. F. Q. N. CATVLVS . COS.  
 SVBSTRUCTIONEM . ET . TABVLARIVM . S. S.  
 FACIENDVM . COERAVIT.

(See *Plan of Rome*, by Bunsen.)

*Sphaeridium*, commonly called the *Sette Sale*, is near the baths of Titus, enlarged by Trajan. It is a large brick ruin, and may be classed among the *Piscinae*, or reservoirs. It is thought to be older than the time of Titus, though it was applied to the use of his baths. It consists of two floors, the lower of which is buried in the ground; the upper is divided into nine chambers, with the opening from one to the other in a diagonal line. The construction is very solid.

*Cloaca Maxima*, said to have been constructed by Tarquinius Priscus. Two parts of this cloaca only are visible, one near the arch of Janus Quadrifrons, and the other on the Tiber near the temple of Vesta. [CLOACA.]

*Praetorian Camp*, built by Sejanus, in the reign of Tiberius, without the walls of Servius, to the north-east of Rome, and dismantled by Constantine the Great. Three sides of the walled enclosure of a rectangular figure were joined by Honorius to his new walls, and form a large rectangular recess on the plan of Rome. The appearance of the leading features of the camp may be collected from a gold coin of Claudius.

*Meta Sudans*, a fountain placed at the point of junction of four antient regions, the second, third, sixth, and tenth, and within a short distance of the Colosseum. It appears to have been at least as old as the time of Nero, and was reconstructed by Domitian in the form of a cone, in the centre of a circular basin 80 Roman feet in diameter. This brick rim has been entirely divested of its marble covering and ornaments; the water came out in a jet from the top; a representation of it appears on the coins bearing the impress of the Flavian amphitheatre. In the coin there are two large figures: one may probably represent the colossal statue removed here first by Vespasian and afterwards removed by Hadrian. The gladiators of the amphitheatre are said to have washed themselves at this fountain.

*Portico of Octavia*, built by Augustus, near the theatre of Marcellus, as a place of refuge for the spectators in the theatre from a storm. The portico, which was burnt, probably in the reign of Titus, was restored by the emperors Septimius Severus and Caracalla.

The ruin consists of one of the principal entrances only, which had two fronts similar in design and proportion; each front was adorned with four fluted Corinthian columns of white marble and two pilasters, supporting an entablature and pediment. Several columns of Cipolino and Carystian marble are walled into the houses of the fish-market, which is its present destination.

The restoration by Septimius Severus may easily be distinguished. A large brick arch and brick piers have been constructed to support the entablature ruined by the fire; some other remains of brick arches clearly indicate, from the difference in construction, the restoration. The style of the original building is bold, simple, and worthy of the Augustan age. A part of the portico is now used as a church.

*Palace of the Cæsars*, commenced by Augustus Cæsar, on the site of the house of Hortensius, the orator, and of Catiline. Augustus added to the original dwelling of Hortensius a temple dedicated to Apollo, with a portico of Numidian columns, and also a library. This palace, with its posterior additions, was distinguished by the name of 'Domus Augustana.' It was extended by Tiberius, towards the Velabrum, to the extremity of the hill. This part, in contradistinction to the Domus Augustana, was called 'Domus Tiberiana.' It was increased towards the forum by Caligula, and united to the Capitol by a bridge, which was afterwards destroyed by Claudius. The Palatine not being sufficient for Nero, he extended the palace of the Cæsars over the whole of the plain between it, the Cælius, and the Esquiline, and a part even of the Esquiline itself, thus uniting the palace with the gardens of Mæcenæ. This extensive palace having been destroyed by the great fire of Rome in the reign of Nero, it was rebuilt by him in a sumptuous style, and called the Domus Aurea. After having suffered many changes and mutilations during the reigns of successive emperors, it was much injured at the sacking of Rome by the Vandals. Yet Heraclius inhabited it in the seventh century, and in the time of Pope Constantine, in the beginning of the eighth century, the greater part of it was standing. Extensive remains of the substructions and some of the corridors still exist, especially towards the Circus Maximus. A rude coloured drawing in the print room of the British Museum, among the folios of original drawings, represents a portion of a triple-storied colonnade, as it stood in the seventeenth century. The ruins of the palace of the Cæsars stood in what is now called the Orti Farnesiani, and here may be recognised the position of a part of the palace of Augustus, of that of Tiberius, of Caligula, and of Nero. The most extensive parts of the ruins are the foundations and basements which sustained the external porticos, and the basements of the other parts of the palace, which from time to time was enlarged. On the higher part of the hill may be seen considerable re-



mains of the famous Palatine library, built by Augustus, and the magnificent temple of Apollo connected with it, and built after the victory of Actium. Towards the Circus Maximus are the foundations of the theatre built by Caligula, in the palace which he joined on to the front of the house of Augustus. Near the temple of Apollo, but below it, there are two small chambers, called the baths of Livia, which are very well preserved, and the painting and gilding are in good taste.

*Villa of the Quintilii*, extensive ruins, at the distance of five miles from Rome, on the Via Latina, hitherto called 'Ruins of the Pagus Lemonius.' This villa was built by the Quintilii, who were destroyed by Commodus. The inscription on the leaden pipes dug up in the villa contains the name of the Quintilii. Among the ruins, which appear to have been enlarged or restored about the close of the third or beginning of the fourth century, may be distinguished an amphitheatre, two magnificent bathing-halls, an aqueduct, and a fountain.

*Fountain of Egeria*, erroneously so called, is a chamber, situated in a valley about a mile from the Porta Latina, and at a short distance from the Via Latina. It appears from its construction to be a combination of reticulated with lateral work, and to be about the age of Vespasian. It is a chamber which contains eleven niches. The pavement was of serpentine; the lower part of the walls was once adorned with verde antique, and the niches were lined with white marble, with margins of rosso antico. All these embellishments are gone, and there is only a mutilated recumbent statue at the extremity of the chamber. A small spring of water still oozes from this building.

*Curia Hostilia*, on the southern side of the Forum. Three walls only of this building remain; they were originally covered with marble, and the façade was probably decorated with columns.

*Milliarium Aureum*, close to the arch of Septimius Severus, in the Forum Romanum. On the left, looking towards the Capitol, is a circular terminal, placed on a circular base-ment lined with marble.

*Circus Maximus*, situated in the valley at the south side of the Palatine hill, was founded by Tarquinius Priscus, and restored and enlarged by Julius Cæsar. Augustus erected the obelisk of the spina. It was burnt in the great fire of Rome under Nero. Vespasian restored and perhaps enlarged it. Trajan embellished it, and under Constantine the Great it was again repaired and beautified, and his son Constantius erected the second obelisk. Of this vast edifice the general form only is distinguishable in the vineyard in which it now stands.

*Circus of Romulus*, commonly called the circus of Caracalla [CIRCUS], is adjoining to the temple of Romulus, and is of the same style of brick construction. This circus was consecrated by Maxentius, A.D. 311, according to the inscription upon it.

#### TOPOGRAPHY OF ANTIENT ROME.

It is universally admitted that the part of Rome which was said to have been built by Romulus, occupied the Palatine hill on the eastern side of the Tiber. This town on the hill was, according to the custom of the Latins (Göttling, *Geschichte der Röm. Staatsverfassung*, p. 17), built in a square form, whence it is called *Roma Quadrata* (Fest., s. v.; Dionys. Hal., i. 88): it was intersected by two main streets, one running from north to south, the other from east to west. The point at which these streets intersected each other was called *gruma*, or *groma* (from which perhaps the name Roma was formed), and sometimes *mundus*. This spot, which itself formed a square, existed till a very late period, and was surrounded by a wall. This original Roma is generally supposed to have had three gates: 1, *Porta Mucionis*, or *Mugonia*, at the northern extremity of the hill, which looked towards the northern part of the Forum Romanum; 2, *Porta Romanula*, or *Romana*; and 3, the *Porta Janualis*. The Pomerium, that is, the precincts within which auguria could be taken, ran, according to Gellius (xiii. 14, 2) round the foot of the hill; but it seems to have been extended even before the union of Rome with any of the neighbouring places, for, according to the description of Tacitus (*Annal.*, xii. 24), the Pomerium embraced not only the sides of the hill, but a considerable portion of the adjoining plain. It ran from the Forum Boarium through the valley of the Circus Maximus, including the *Ara Maxima*, to the *Ara Cons*, along the foot

of the Palatine as far as the *Curia Veteres*, subsequently the *Thermae Trajani*. From thence it proceeded along to top of the Velia to the chapel of the *Lares*, subsequently to Arch of Titus; it then crossed the valley between the *Cælius*, the *Carinæ*, and the *Velia*. The space from the mentioned place to the point from which it commenced, subsequently the Forum Romanum, through which no lake mentioned, was then a lake or swamp. (Niebuhr, *Hist. Rome*, i. 288.) The town itself, which had about the same extent as the Pomerium, was probably surrounded by a wall and a narrow ditch. Towards the Capitoline and the Aventine respectively it was surrounded by swamps and ponds. Between the Palatine and *Cælius* the valley was so deep, and it contained a long tract of elevated ground called the *Velia*, on which side the town, being cut off from access, required fortifications.

As early as the time of Romulus, Etruscan settlements existed on the *Cælian* hill, and extended over *Monte Caput* and *Oppius*, which are parts of the *Esquiline*. Whether these Etruscans lived in open villages or fortified places is unknown; but we learn from Varro that they were expelled by the Romans to abandon their seats on the hills and to descend into the plains between the *Cælius* and the *Esquiline*, whence the *Vicus Tuscus* in that district derived its name. The principal of these Etruscan settlements was, according to the well-known hypothesis of Niebuhr, called *Lucerum*.

The three hills north of the Palatine, that is, the *Quirinal*, *Viminal*, and *Capitoline*, were occupied by *Sabines*, and the last of these hills was their citadel. Their town on the *Quirinal* was, according to Niebuhr, called *Quirina*. When the Latin and Sabine towns became united, the valleys between the hills must have been drained, and the cloacæ by which this was effected belong to the earliest architectural remains of Rome. (Niebuhr, i. 391, &c.) The valley between the Palatine and Capitoline was apart as the place of meeting for the two nations (*Cæstium* and *Forum Romanum*), and the boundary between the territories of the two towns was probably marked by the *Via Sacra*, which came down from the top of the *Velia* between the *Quirinal* and the *Palatine*, and then making a bend proceeded between the latter hill and the *Capitoline* as far as the temple of *Vesta*, whence it turned right towards the *Comitium* towards the gate of the *Palatine*.

The Seven Hills inhabited by these three different nations were united into one town, and surrounded by a wall making *Servius Tullius*. The Pomerium had been extended with the increase of the city, but the *Aventine*, though included in the new wall, did not lie within the Pomerium and it continued to be chiefly inhabited by plebeians. Hence it is not mentioned among the districts of the city by Varro, who calls them *Palatium*, *Velia*, *Cermalus*, *Cælius*, *Fagugial*, *Oppius*, and *Cispium*. All these were within the Pomerium. *Cermalus* was the spot at the foot of the *Palatine*, where the *Lupercal* and the *Ficus Ruminalis* were, and where in early times, when the waters were high, the ground was flooded from the *Velabrum*. The *Fagugial*, according to Niebuhr, the wide plain between the *Palatine* and the *Cælius-Septizonium* and the *Colosseum*. The fortification consisted in some places of a wall, probably with towers at certain intervals; in other places the steep sides of the hills rendered artificial fortifications unnecessary, as, for instance, on the western side of the *Capitoline*. The fortification of the eastern part from the *Colline* to the *Esquiline* gate, seven eighths of a mile in length, was fortified by a wall, or rather a mound. From the border of a moat 100 feet broad and 50 feet deep, was raised a wall 50 feet wide and above 60 feet high, faced towards the moat with flagstones, and flanked by towers. (Niebuhr, i., p. 394, &c.) Traces of this fortification work are still visible. From the *Colline* gate the wall ran in a south-west direction along the skirts of the *Quirinal*, then turned off to the western side of the *Capitoline*, and proceeded along this hill through the low grounds between the *Palatine* and the river towards the northern part of the *Aventine*. It then ran along the western and southern sides of the *Aventine*, crossed the valley between the *Velia* and *Monte San Balbina*, part of which was enclosed towards the southern skirts of *Cælius*, and after running along them, it proceeded in a northern direction towards the *Esquiline* gate at the southern extremity of the great moat. The gates of this wall, as far as they can be ascertained, were:—1, *Porta Salutaris*. 2, *Porta Sanguinalis*: both led from the *Campus Martius* to the *Quirinal*. On the same side

lay probably—3, *Porta Fontinalis*, from which, in the time of the Republic, an arcade led to the altar of Mars in the *Campus Martius*. 4, *Porta Ratumena*, probably on the northern side of the Capitoline, and likewise leading to the *Campus Martius*. 5, *Porta Carmentalis*, on the southern side of the Capitoline, and near the present *Vicolo della Bufala*. This gate, together with the—6, *Porta Triumphalis*, and 7, *Porta Flumentana*, lay in the line of the wall which ran across the low ground from the Capitoline to the Aventine, and not, as has generally been supposed, in a straight line from the southern end of the Capitoline to the river, which supposition has suggested an entirely false direction of the wall of Servius in this part. The *Porta Flumentana* was near to or on the spot of the *Janus Quadrifrons*, and the *Porta Triumphalis* at the north-western entrance of the *Circus Maximus*. Near this gate, or perhaps connected with it, were the so-called—8, *Duodecim Portæ*, which Pliny reckons as one gate. 9, *Porta Trigemina*, a little below the *Circus Sublicius*, leading up the Aventine from the *Forum Boarium*. On the steep side of this hill towards the river there was no gate. The next was the—10, *Porta Navalis*, which, in early times, probably led to *Ostia*. The district before it was called *Regio Navalis*; it was the ship-wharf and maritime arsenal of the city, and a great number of magazines were built in this plain. Between the *Porta Navalis* and the *Porta Capena*, on the *Cælius*, we have three gates—11, *Porta Naevia*; 12, *Porta Raudusculana*; and—13, *Porta Lavernalis*. The first of these three lay probably in the valley between the Aventine and *Monte San Balbina*; the second on the hill of *San Balbina*, and the third in the valley between this hill and the *Cælius*, that is, south of the *Porta Capena*. The *Porta Raudusculana* must have been the point at which the road to *Ardea* commenced. 14, *Porta Capena* was probably at the foot of the *Cælian* hill. The exact course of the wall from this gate towards the east, and then north towards the *Esquiline* gate, cannot be clearly ascertained, though we know that the *Lateran* was not included. 15, *Porta Cælimontana* must have been towards the *Esquiline*. 16, *Porta Esquilina* was at the southern end of the great north-eastern wall, near the arch of *Gallienus*; from it issued the *Via Prænestina* and *Laticana*. 17, *Porta Querculana* was probably in the valley between the *Cælius* and *Esquiline*. The great wall commencing at the *Esquiline* gate, in its whole extent from south to north, had two gates besides the *Esquiline*, viz. 18, *Porta Viminalis*, which lay about the middle of the wall; and 19, *Porta Collina*, which must have been on the spot where the *Via Salaria* and *Nomentana* meet. The sites of the *Porta Catularia* and *Piacularis* are entirely unknown.

The whole circumference of the walls of Servius Tullius was about six miles. They included considerable tracts of land which were not occupied by buildings, but were either pasture-grounds or covered with wood or thickets, such as great parts of the *Esquiline* and *Viminal*. Accordingly in times of war the people of the surrounding districts took refuge within the walls of the city, where they found sufficient space and food for their cattle. It was however principally the inner space near the wall itself which was not occupied by buildings until a very late period. Servius Tullius divided the whole city within the walls into four regions, which coincided with the four city tribes into which he divided the commonalty. The *Capitoline*, which was the city of the gods, and the town on the *Aventine*, were not included in these regions. Their names were: 1, *Regio Suburana*, comprehending the *Cælius*, the *Carinæ*, and the valley between them (afterwards the site of the *Colosseum*), the *Via Sacra*, and the *Subura*; 2, *Regio Esquilina*, comprising the whole of the *Esquilæ*, as far as they were included within the wall; 3, *Regio Collina*, extending over the *Viminal* and *Quirinal*; and 4, *Regio Palatina*, which comprehended the whole of the *Palatine*.

Each of these regions was again subdivided into six districts, which derived their names from the *Sacella Argæorum*, which probably stood wherever two streets crossed each other, so that these subdivisions appear to have been compact masses of houses, such as were subsequently called *vici*. Their number is stated by *Varro* to have been twenty-seven: twenty-four belonging to the four regions, and the three remaining ones probably to the *Capitoline*.

Many great buildings were erected at Rome during the long period. The great temple of *Jupiter* was on the *Capitol*. The prison of *Tullius*, called *Carcer Tullianus*, or *Mamertinus*, was at the eastern foot of the *Capitoline*. It is

uncertain whether the remains are genuine which are generally considered to belong to this prison. The *Circus Maximus* was between the *Palatine* and *Aventine*, of which there are probably no remains. The *Forum Romanum* was between the *Palatine* and *Capitoline*. The *Cloaca Maxima* carried the waters of the *Velabrum* and the *Forum Romanum* into the *Tiber*, and was a stupendous work. The wall of the elder *Tarquin* formed an embankment on the east side of the river: the remains are still visible to some extent. Of the wall of *Servius Tullius* few traces remain; but it existed in the eighth century of Rome, as appears from the description of *Pliny* (iii. 5), and from *Dionysius of Halicarnassus* (ix., p. 624).

During the early part of the Republic, we find no mention of such great architectural works as those which were built during the period of the kings; but, with the increase of the population, many of the uncultivated and uninhabited districts must have gradually become covered with houses. About 120 years after the establishment of the republic, when the city was taken by the Gauls, the whole was consumed by fire, with the exception of the *Capitol*, a few houses on the *Palatine*, and some of the works above enumerated, the magnitude of which saved them from destruction. The hasty mode in which the city was rebuilt explains the fact that down to the time of *Nero* the streets of Rome were narrow, irregular, and crooked, and, in point of beauty and regularity, Rome was far inferior to most of the other great towns in Italy. After this restoration, a long time probably passed before any new ground was built upon. Down to the fifth century of the city, private houses were generally covered with shingles, and there continued to be a number of groves within the walls of the city. But towards the end of the period which is comprised between the *Gallic* conflagration and the end of the second *Punic* war, Rome began to be embellished with temples, which however, both as to material and architecture, were far inferior to the temples of Greece. High roads and aqueducts also began to be built. The streets of the city itself were not paved, though we have no reason to suppose that they were neglected. At a somewhat later period we find public places, streets, and walks under the porticos, commonly paved with large square blocks of tuffo or of travertino. In the year 176 B.C., the censors ordered the streets of the city to be paved with blocks of basalt, which were laid on a stratum of gravel, such as is still visible in a part of the *Via Appia*. At the time of the war with *Hannibal*, the district near the river, between the *Capitoline* and *Aventine*, was almost entirely covered with buildings, and it was called *Extra Portam Flumentanam*.

The private houses had from the earliest times been very simple in structure; but after the conquest of Greece, and more especially of Asia, individuals began to build their dwellings in a magnificent style, and the taste for splendid mansions and palaces increased so rapidly, that a house like that of *Crassus*, which at first was universally admired for its splendour and magnificence, in the course of a few years was lost among superior buildings. Public edifices however still remained the chief objects of the pride of the Romans. Theatres, a class of buildings which had once been scarcely tolerated, were erected in several parts of Rome during the last century of the republic, especially after the time of *Sulla*. During the civil wars between *Marius* and *Sulla* we find that the number of houses had increased to such a degree, that the walls of *Servius Tullius* in several parts lay within the city itself, and *Niebuhr* thinks it not improbable that at this time a suburb already existed in the plain west of the *Tiber*, which was afterwards called the *Regio Transtiberina*. At the beginning of the eighth century of the city, another suburb is mentioned, in *Æmilianis*, between the *Circus Flaminius* and the *Quirinal*. A third arose south of the *Cælius*, a mile from the *Porta Capena*, and was called *Ad Martis*.

Of all the splendid buildings which were raised during the latter part of the republic, scarcely any traces exist, and the only remains which can with any probability be reckoned among them, are the substructions of three ancient temples below the church of *San Nicola in Carcere*; the so-called temple of *Fortuna Virilis*, not far from the theatre of *Marcellus*; and perhaps also the three columns of the so-called temple of *Castor and Pollux*, near the *Forum*.

*Augustus* might well say that he had changed Rome from a city of bricks into one of marble, for the roads, aqueducts, and public buildings of every description, temples, arcades,



and theatres, which were raised during his long and peaceful reign, were almost innumerable. The whole plain between the Quirinal and the river became a new town, which in splendour and magnificence far surpassed the city of the hills: this new town was one mass of temples, arcades, theatres, and public places of amusement, not interrupted by any private habitations. Aqueducts for the purpose of supplying the city with water had been built as early as the year 313 B.C., and the first (*Aqua Claudia*) was begun by Appius Claudius. It ran almost entirely under ground, and conveyed the water from a distance of about eight miles in the direction of the Porta Capena into the city. Other aqueducts (*Anio vetus*, 273 B.C.; *Aqua Marcia*, 145 B.C.; *Tejula*, 127 B.C.; *Julia*, 35 B.C.) were constructed, but it was not until the Imperial period that this kind of architecture reached perfection, and most of the remains which are still extant belong to the period of the Empire. They were mostly built upon arches, which had an easy inclination, so that the water ran gently from its source towards the city. Augustus built two new aqueducts (*Aqua Alsietina* or *Augusta*, and *Aqua Virgo*), and increased the Marcia. Subsequent emperors added the *Aqua Claudia*, *Anio novus* (both in A.D. 50); *Aqua Trajana*, A.D. 111; *Antoniniana* (A.D. 212); *Alexandrina* (A.D. 230); and *Jovia* (A.D. 300). (Frontinus, *De Aquæductibus Urbis Romæ*: Platner, *Beschreibung der Stadt Rom*, i, p. 195, &c.) The division into four regions, made by Servius Tullius, had remained unaltered; but Augustus, for the convenience of administration, divided the whole city, both within and without the walls of Servius, into fourteen new regions, a division which continued to the eighth century, when it began gradually to give way to the Ecclesiastical division into seven regions. Each of the Augustan regions, according to a survey taken in the reign of Vespasian, contained nineteen, or, according to a later account, twenty-two vici, with as many sacella in places where two streets crossed each other (in compitis). Each vicus seems, on an average, to have contained about 230 dwelling-houses, so that every region contained rather more than 3000. About one twenty-fifth part of this number of houses were *domus*, that is, habitations of the rich (palazzi), with a portico in front and an extensive inner court (atrium). The remaining twenty-four twenty-fifths consisted of *insulæ*, that is, habitations for citizens of the middle and lower classes; they had no portico in front, but mostly an open space which served as a shop or workshop. In the interior they may have had a court, but of smaller extent than the atrium of a *domus*. The number of these *insulæ* was about 44,000. All Roman houses were very high. Augustus fixed 70, and Trajan 60 feet as the height, above which none were allowed to be built; and the upper story was generally of wood. It was a law of the Twelve Tables which also occurs in the Roman legislation of later times, that no two houses, whether *domus* or *insulæ*, should be built closely together; but that an open space of five feet should be left between them. The fourteen regions of Augustus are:—1, Porta Capena, to the south of the gate of this name. 2, Cælimontium, which embraced the whole of the Cælian hill. 3, Isis et Serapis, the valley between the Cælius, Palatine, and Esquiline. 4, Via Sacra, or Templum Pacis. 5, Regio Esquilina. 6, Alta Semita. 7, Via Lata. 8, Forum Romanum. 9, Circus Flaminius. 10, Palatium. 11, Circus Maximus. 12, Piscina Publica. 13, Aventinus. 14, Regio Transtiberina.

Tiberius, besides completing many of the buildings of his predecessor, began the Prætorian camp on the north east side of the city, in the Campus Viminalis, and surrounded it with high walls. The wealthy Romans at this time had their palaces principally in the district from the Porta Collina to the Porta Cælimontana; they did however not form streets, but lay in gardens within the fields between the high roads which issued from the city; and hence they are generally called Horti, as Horti Mæconatis, Pallantiani, Epaphroditii, &c. All that had been done for the embellishment of the city previous to the reign of Nero was eclipsed by the magnificent buildings of this emperor; but the greater part of these works, together with those of former days, perished in the conflagration which took place in his reign. His plan of restoring Rome was gigantic, and proved to be impracticable: he proposed to make Rome a port, and to connect it with the sea by long walls from the Capitol to Ostia. But all that he could do, notwithstanding his profusion, was to restore those parts of the city which had been destroyed. The face of the new city however

assumed a totally different aspect. On the ruins of temples and the imperial palace on the Palatine rose the called Golden House of Nero, which occupied a space equal to a large town. The greatest care was taken to make new streets wide and straight, and that the buildings should not exceed a reasonable height. In order to render possible the execution of the regular plan, the several quarters of the city were measured, and the heaps of ruins were removed and conveyed in ships to Ostia to fill up the marshes in the vicinity. All the new buildings were massive, and constructed of the fire-proof peperino, without the old upper story. The width of the new streets rendered it necessary to extend the city beyond its former limits. Some time afterwards, in the reign of Vespasian, a measurement of the circumference of Rome was taken, according to which it amounted to 13½ Roman miles. The subsequent emperors continued to increase and embellish the city; but in the reign of Commodus a great part was again consumed by a fire which destroyed all the buildings on the Palatine. Septimius Severus exerted himself to restore the parts which had been burnt, and to ornament the city, and some of his buildings are still extant. But the grandeur and magnificence of the thermæ of Caracalla, south of the Porta Capena, surpass all the works of his predecessors. Almost all the public buildings, or their remains, which still exist at Rome, belong to the period between Nero and Constantine.

The most extensive work of this latter period is the Aurelian wall, with its numerous towers, with which Aurelian surrounded the city. The work, which was completed in the reign of Probus (A.D. 276), does not however enable us to form a correct estimate of the real extent of the city at the objects of the fortification may have rendered it necessary to enclose parts which were not covered with buildings. The Janiculus, which seems to have been fortified from the earliest times of the republic, was now for the first time included within the city walls, together with the Regio Transtiberina. On the north it embraced the whole of the Cælius Martius, together with a considerable part of the Hortulorum, or Mons Pincius; and on the south, the Testaceus and a considerable portion of the Via Appia Latina. On the eastern side it enclosed the Amphitheatrum Castrense, and then proceeded northward to the Prætorian camp. Most of the gates in this new wall were determined by and named after the great roads which commenced at the gates in the Servian wall. The walls of modern Rome as well as the gates, differ in many parts from those built by Aurelian. The names of the gates of the Aurelian wall, beginning on the north and proceeding to the east and south, are: Porta Flaminia, Pinciana, Salaria, Nomentana, Trastiverina, Collatina, Prænestina, Labicana, Anagnina, Minturnæ, Latina, Appia, and Ostiensis. Seven bridges connected the eastern and western sides of the river. The whole circumference of these new fortifications was about 21 miles. In the time of Honorius some parts of this wall were decayed and others had become useless on account of the great quantity of rubbish which had accumulated near them; but they were restored by this emperor. (Platner, *Beschreibung der Stadt Rom*, i, p. 618.) Though the present walls, as already observed (p. 87), do not much exceed the height of fifteen or twenty feet on the inside, owing to the accumulation of rubbish, they are in many places as high as fifty feet high on the outside.

The Prætorian camp, south of the Porta Nomentana, intersected the Aurelian wall; but Constantine destroyed the western side of the camp, which faced the city, and the three remaining sides serve as continuations of the Aurelian wall. Some remains of these fortifications are still visible.

After the time of Constantine, when the emperors and the Roman nobles had adopted the Christian religion, the decay and destruction of the ancient edifices commenced. The building of numerous churches was the immediate cause of this destruction. Neither the court nor private individuals possessed sufficient wealth to raise buildings equal in form or material to those of their ancestors, and as heathen temples could not always be converted into Christian churches, they were generally pulled down and the materials used for other purposes. Numerous columns were thus removed from their places, and the remaining parts of the edifices were carried away and used by any person who chose to take them. During the fifth century of our era great calamities were inflicted upon Rome by the ravages of the northern barbarians, though it is a mistake to suppose that the buildings of Rome

suffered much injury from the invaders, for they could have no interest in destroying anything, and all historians agree in stating that it was their principal object to carry away gold, silver, and other costly things. The few buildings which were destroyed at the capture of the city by Alaric (410) were near the Porta Salaria, where the enemy entered. There are in this part still some remains of the house of Sallust which was destroyed on that occasion. A harder fate befell the city in 455, when it was taken by the Vandals, though even then, and notwithstanding the sack of fourteen days, the buildings seem to have suffered little; the precious metals were the main object of the cupidity of the barbarians. Theodoric and his immediate successors not only took the greatest care to preserve what remained, but even exerted themselves to restore the public buildings which had suffered or were beginning to decay. The population however rapidly decreased during the fifth century, and became impoverished, so that towards the end of the century the suburbs around Rome seem to have no longer existed, with the exception of that which had arisen between the northern extremity of the Janiculus and the Vatican. Rome was thus confined to the walls of Aurelian and their restoration by Honorius, and even within its precincts extensive districts were uninhabited. The most remarkable buildings of former days indeed still existed, but after the reign of Deodatus they were entirely neglected, and thus one after another they fell into decay and ruin.

The ancient writers who furnish information respecting the topography of ancient Rome are: Varro, Livy, Pliny, Festus, two little works commonly ascribed to Aurelius Victor and Rufus, the 'Notitia,' the 'Curiosum Urbis Romae,' Strabo, Dionysius, and Dion Cassius. The principal modern works on the topography of Rome are: Flavius Blondus, 'Roma Instaurata,' Florentiæ, 1742. The author of this work lived about the middle of the fifteenth century. Bartholomæus Marlianus, 'Urbis Romæ Topographia,' Rome, 1534, reprinted in 1588, though the author had published an improved edition in 1544, fol. Onuphrius Panvinus, 'Commentariorum Rei publicæ Romanæ,' libb. iii.; the first book contains, 'Antiquæ Urbis Imago,' Venice, 1558, 8vo. Guido Pancirollus, 'Urbis Romæ Descriptio et de XIV Urbis Regionibus Commentarius,' Venice, 1593, fol. Georgius Fabricius, 'Romanarum Antiquitatum Libri Duo, ex aere, marmoribus, saxis, membranis veteribus collecti.' The first edition appeared at Basel, without date, in 8vo.; a second appeared in 1567. It is reprinted with the work of Panvinus and others in the 4th vol. of 'Graevii Thesaurus.' Alexander Donatus, 'Roma Vetus ac Recens,' Rome, 1638, 4to. This work has often been reprinted. Famiano Nardini, 'Roma Antica, cum Figuris,' Rome, 1666, 4to. This work, which gained very great celebrity, has often been reprinted, and was translated into Latin by Jac. Tollius (in the Thesaurus of Graevius). An improved edition, with numerous additions, maps, plans, &c., appeared in 1818 at Rome, by Nibby, in 4 vols. 8vo.

Olaus Borrichius, 'De Antiqua Urbis Romæ Facie,' Hafniæ, 1687. T. P. Bellorius, 'Fragmenta Vestigii veteris Romæ ex Lapidibus Farnesianis, nunc primum in lucem edita, cum notis,' Rome, 1673, fol. A new edition of this work, with notes, and plates of the Capitol, was made by Joh. Christoph. Amaduzzi, Rome, 1764, fol. Antoine Desgodetz, 'Les Edifices Antiques de Rome, mesurés et dessinés,' Paris, 1682, fol. J. Chr. Adler, 'Ausführliche Beschreibung der Stadt Rom, mit Kupfern,' Altona, 1781, 4to. Ridolfino Venuti, 'Accurata e succinta Descrizione topografica delle Antichità di Roma,' Rome, 1763. This work has been edited by F. A. Visconti, in 1803, and by Stef. Piale in 1824, 2 vols. 4to. Gius. Antonio Guattani, 'Roma descritta ed illustrata,' 2nd edition, Rome, 1806, 2 vols. 4to. D. Carlo Fea, 'Descrizione di Roma,' Rome, 1822, 3 vols. Anton. Nibby, 'Viaggio antiquario ne' Contorni di Roma,' in 2 vols., with plates, Rome, 1819. Burton's 'Antiquities of Rome,' have been translated into German and greatly improved by F. C. L. Sickler, Weimar, 1823, 8vo. The last and most important work on the topography and antiquities of Rome is, 'Beschreibung der Stadt Rom,' by Platner, Bunsen, Gerhard, and Köstelk, 3 vols. 8vo., with numerous maps and plans, Stuttgart and Tübingen, 1830. The preface to this work (p. xiii-lvi.) contains a critical account of the whole literature of Roman topography.

#### HISTORY OF ANCIENT ROME.

We shall confine ourselves in this article to a brief outline

of the external history of Rome, and endeavour to trace the gradual development of the Roman constitution, so far as this has not already been done in other articles. Taking moreover for granted that the reader is acquainted with the legends of the early history of Rome, we shall only give the results of the latest investigations on the subject, and refer our readers for further information to the best modern works, of which we subjoin a list. Each of the Roman kings and emperors is treated of in a separate article, and a chronological list of their names is given here.

*Period I.:*—From the building of the city to the establishment of the Republic, from 753-510 B.C.—Romulus, 753-714; Numa Pompilius, 715-673; Tullus Hostilius, 673-641; Ancus Marcius, 641-616; L. Tarquinius Priscus, 616-578; Servius Tullius, 578-534; Tarquinius Superbus, 534-510.

Rome, or at least that portion of the city which ultimately gave its name to the whole, was a Latin colony from Alba Longa, established on the Palatine hill, on the left bank of the river Tiber. Alba, which for several centuries before and at the time of the foundation of Rome was at the head of the confederacy of Latin cities, was now, like the other Latin towns, governed by an annual dictator, who however was probably under the control of a senate. Alba had previously been governed by kings. The legends of Romulus seem to suggest that in his time Alba was distracted by internal dissensions, which, in all probability, induced a number of the citizens, who were discontented with the form of government, to seek a home elsewhere, and thus led to the foundation of Rome. The time of this event is involved in great obscurity, for all the chronological statements which we possess are founded upon calculations made at a time when most of the authentic documents had perished in the capture of the city by the Gauls, and upon such numerical combinations as seemed best to agree with certain symbolical theories which were familiar to the Romans. But for the sake of expediency we shall follow the Varronian æra, which has been adopted by most modern writers, according to which the foundation of Rome is referred to the year 753 B.C. Tradition had even handed down the day on which Rome was founded, and in commemoration of the event the festival of the Palilia was celebrated on the 21st of April. If, according to our supposition, Rome was founded by a portion of the Alban population who left their home because they were dissatisfied with the dictatorial government, we see why the colony adopted the old kingly rule, which, though abolished in the metropolis, continued to exist in the colony for nearly two centuries and a half. It is another proof that the colony was not founded under ordinary circumstances, but by a secession, that until the time of the third king we do not read of any intermarriages having taken place between the colony and the other Latin towns; and hence the legend of the rape of the Sabine women.

The constitution of the colony on the Palatine was a limited monarchy, for in the reign of Romulus, whom the legends call the first king of Rome, it is said that there existed a senate consisting of one hundred members, which, like that of the Latin towns, had criminal jurisdiction, and the preparation of new measures, which were to be laid before the assembly of the people, who might either accept or reject them. How long this Latin colony stood alone and unconnected with any of the towns on the neighbouring hills, cannot be historically ascertained. There existed on the Cælius and the Esquiline an Etruscan settlement, which was said to have been founded by Cælius Vibenna, who seems to have come with a band of malcontents from Vulturnus, and who is said to have joined his forces to those of Romulus in the war against the Sabines. This seems to show that the Etruscan settlement in these parts was older than that of the Sabines. The Etruscan town, which Niebuhr calls Lucerum, seems to have fallen into a state of dependence upon the town on the Palatine (Roma), as may be inferred from the story that the Etruscans were compelled to leave their fortified places on the hills, and to descend into the plain. (Vicus Tuscus; Varro; *De Ling. Lat.*, iv., p. 14, ed. Bip.) The Etruscan colony seems from time to time to have received new settlers from the mother-country, and the last accession of this kind may have been those Etruscans who, after the war with Porsenna, remained behind and inhabited the Vicus Tuscus.

The Latins on the Palatine had made the Capitoline hill their citadel (Acropolis), but a band of Sabines, led by T. Tatius, who settled on the Quirinal and Viminal (this settle-



ment is called Quirium by Niebuhr), appear to have been hostile to the Latin colony, and to have taken from them the Capitoline. A short time afterwards however the three different cities or tribes appear reconciled to one another, and united into one state, with a new pomerium, which included the three original cities. The Latin and Sabine parts of the new state enjoyed equal rights, and each of them was at first governed by its own king and senate of one hundred members. The gods of these two were the Dii Majorum Gentium. The Etruscans, on the other hand, were in a state of dependence, had no king of their own, and did not obtain equality of rights until the time of Tarquinius Priscus. Their gods were the Dii Minorum Gentium.

Rome was thus, in its origin, a state consisting of three distinct elements, which together formed the Populus Romanus, and each of which exercised a certain influence upon the whole, an influence which is discernible in various ways down to the end of the republic. Each of them also seems in some particular departments to have given the tone to the rest. The Latins appear to have had the superiority in political wisdom, and accordingly their influence in this respect prevailed over the two other tribes, while all those political institutions, the introduction of which is ascribed to the Etruscans, consist of little more than mere ceremonies and formalities. As regards religion, each of the three tribes retained its own peculiar worship and rites, though the influence of the Sabines seems to have prevailed in many points. In all matters relating to the military constitution, the influence of the Etruscans and Sabines appears to have predominated; and the Roman armies, down to the time of Camillus, were drawn up in the Etruscan manner. This original diversity however was, in the course of time, effaced by the overwhelming influence of the Latins, and the various elements of the Roman state appear united into one organised body, the constitution and vital energy of which have attracted the attention of political inquirers in all ages and countries.

After the death of T. Tatius, the king of the Sabines, Romulus governed alone, and it was determined that in future there should only be one king, chosen alternately from the Latins and Sabines. Romulus is said to have now divided each of the three tribes, Ramnes (the Latins), Tities (the Sabines), and Luceres (the Etruscans), into ten curiæ, and each curia into ten decuriones, so that each tribe contained 100 decuriones, whence they were sometimes also called centuriæ. The decuriones were not identical with the gentes, but were a subdivision made for the purpose of representing the curiæ, as each decury in early times had to appoint one senator and one eques. (Götting, p. 62, &c.; Liv., i. 36; Festus, v. *Centuriata Comitia*.) Tribunes, curiones, and decuriones were at the head of these respective divisions, which they represented in political, religious, and military affairs. Each tribe also consisted of 100 gentes or houses, so that on the whole there were 300 gentes. These gentes did not necessarily indeed consist of families connected by blood, but their relation was such that the members of each gens had one common name, generally ending in *ius* (nomen gentilicium), had the right to inherit the property of a gentilis who died without agnati, and had their common sacred rites (*sacra gentilicia*) and sacred places (*sacella*). Each gens contained a number of families. To belong to a gens was a characteristic inseparable from a Roman citizen. Hence every citizen had, besides his personal name, another which was derived from that of his gens, of which Caius Julius Cæsar is an example, Caius being the name of the individual, and Julius that of his gens.

Besides the Roman citizens, or burghers, contained in the tribes, curiæ, and gentes, we find from the earliest times a class of dependents called clients (*clientes*), who were under the patronage of the burghers. What they originally were is not quite certain, though it seems probable that they partly consisted of poor emigrants who had accompanied the first settlers on these hills, and partly of other poor and oppressed strangers who flocked to Rome as an asylum from various neighbouring places, and settled there under the protection of the established colonies. In subsequent times their number was increased by freedmen, who, on being manumitted, had a relation to their former masters similar to that of the clients. The relation of clients to their patrons is one of the noblest features in the history of the Romans. The clients were indeed citizens, but they could not vote in

the comitia curiata, or receive the honores; they either tilled the lands or tended the flocks of their patrons, or followed the various trades which the burghers were not allowed to carry on. Numa Pompilius is said to have divided the clients into two classes, those of the city and those of the country. The former were again subdivided into nine leges or crafts, while the latter were subdivided into patres and husbandmen. Servius Tullius gave to some classes the right of voting in the comitia centuriata, and incorporated them into his four city tribes (*tribus urbanae*), though he continued in the same relation to their patrons as before. By the legislation of the Decemvirs the clientela was abolished, and the clients appear almost on a footing of equality with the plebeians, and consequently they voted in the comitia tributa. But practically the clientela continued to exist.

A new element was introduced into the population of Rome by the third king, Tullus Hostilius, which was enlarged by his successor Ancus Marcius. This was the class of plebeians. Under Tullus Hostilius, Alba Longa was destroyed by the Romans, and the greater part of the inhabitants were transplanted to Rome, where they settled on the Cælius, as far as this hill was not occupied by the Luceres. In the reign of Ancus Marcius many other Latin towns were conquered, and the inhabitants, being sent to Rome, had the Aventine and the valley between it and the Palatine assigned for their residence. (Götting, *Geogr. d. Röm. Staatsverf.*, p. 221, &c.) Some of these new settlers were probably incorporated into the existing tribes, but the bulk of them formed the class which is henceforth called Plebes, and which in numbers far exceeded the Roman citizens included in the tribes, who are from this time distinguished by the name of patricians (*patricii* or *patres*). As the plebeians were not included either in the tribes, curiæ, or gentes, they did not enjoy the full rights of citizens (*non optimo jure civis*). They had also no *connubium* with the patricians, that is, a marriage between patricians and plebeians was not a legal Roman marriage, and consequently the children of such a marriage had not the privileges of those children who were sprung from persons who could contract a legal Roman marriage, or, to use the legal phrase, had *connubium*. This was a consequence of a marriage where there was *connubium*, that the children were in the power of their father, and were Roman citizens. This restriction as to marriage was subsequently sanctioned by the laws of the Twelve Tables, and was strictly observed till the year 445 B.C., when it was taken away by the Lex Canuleia. The plebeians differed from the clients, inasmuch as they had their own *sacra*, which were regulated by the pontiffs, their own auspicia, some of their own gentes, the independent possession of landed property, and did not require the protection of a patron. The old burghers, in contradistinction to the plebeians, and their relations to them, formed a real aristocracy, or body of nobles, a character which they had not possessed before, unless we apply that name to the relation in which they stood to their clients. In the armies the plebeians formed a distinct body, and in the infantry they always formed the majority. Hence Tullus Hostilius increased the original number of three centuries of equites, each decury having formerly appointed one eques, to six, so that each century now appointed two equites instead of one. The two orders, patricians and plebeians, stood opposed to each other, without their mutual relations being accurately defined; but the plebeians themselves appear to have formed a compact body with a regular internal organization. This was an evil, which Tarquinius Priscus first endeavoured to remove in some measure by admitting the noblest plebeian families into the old tribes, each of which thus consisted of a majority of the old burghers and a number of noble plebeians (*maiores gentes*, and *minores gentes*: Cic., *De Rep.*, ii. 27). The number of the equestrian centuries was now again doubled, and the six new centuries were formed of the gentes minores, so that out of the 1200 equites, 600 were called *secundi* or *posteriores*, to distinguish them from the 600 patrician equites. (Götting, l. c., p. 229.) It was probably owing to the opposition of the patrician gentes that Tarquinius Priscus did not place the plebeians on a footing of equality with the patricians, at least in the main points, and it was reserved to his successor, Servius Tullius, to organise the body of the plebeians and to fix their relations to the patricians. This king divided the plebes into thirty local tribes, four for the city (*tribus urbanae*), and twenty-six for the country (*tribus rusticae*). For further

particulars respecting his new constitution see the article **SERVIVS TULLIVS**. His successor, Tarquinius Superbus, the last king of Rome, not only undid what his predecessor had done for the plebeians, but his oppression was equally felt by both orders. This led, in 510 B.C., to the abolition of the kingly power and the establishment of the Republic.

The constitution of Rome during the kingly period was an elective monarchy, with a king, a senate, and an assembly of the people (*populus*). At the head of it was the king, as chief magistrate, high-priest, and commander of the army. On the demise of a king, the assembly of the *curiæ* (*comitia curiata*) for the election of a successor was held under the presidency of an interrex. The king received the potestas as well as the imperium from the *populus*, and was inaugurated by the augurs or the college of pontiffs. All other officers were appointed either by the particular bodies or divisions of the people, whose affairs they managed, or by the king, but always from among those in whom the people themselves had already shown their confidence. The *populus* thus in reality possessed the supreme power, and even if it be true, as stated by Livy (i. 8), that the king had the power of electing senators from the tribes and *curiæ*, still they were always elected from those who were equites, or had held one of the great offices to which they had been appointed by the *populus*.

The senate of the Ramnes on the Palatine consisted of one hundred members. This number was increased by a hundred members when the Sabine tribe became united with the Latin; and when at last the Etruscans also obtained equal rights, the senate was increased to the number of three hundred, each tribe being represented by one hundred. This number seems to have remained unaltered down to the time of the Gracchi. (Dionys., v. 55, 60; Liv., *Epit.*, lib. 60.) The senate was convoked by the king, who also proposed the subjects for discussion. The majority of votes, which was either ascertained by counting or by a division (*accessio*), was decisive (*Senatus auctoritas, decretum, or consultum*). But the decrees of the senate did not become law until they obtained the sanction of the *populus* (*jussum or scitum populi*). [**SENATUS.**]

The assembly (*comitiatus* or *comitia curiata*) consisted of the burghers only. These assemblies met either to decide on matters concerning the gentes, or concerning public affairs. In the former the pontiffs presided. The latter related either to matters connected with the constitution, or to religion, or to military affairs. They were assembled by the king or his vicegerent. In these assemblies the chief magistrates were elected, and the measures prepared by the senate were laid before the *populus*, who might either accept or reject them. In the former case the measure became law, *lex regia*, or *tribunitia*, according as it had been passed under the presidency of the king or of the *tribunus celerum*. The decision as to war or peace, after the subject had been proposed by the senate, was likewise made by the assembled *populus*. By virtue of the Imperium, which the *populus* in its assembly gave to the king, he became the supreme judge, but he was allowed to transfer this power to deputies (*quæstores*, or the assembly of the *populus*), but there was no appeal from his sentence. In the constitution of Servius Tullius, the plebeians, being contained in his five classes, were admitted to the national assemblies of the centuries, which were distinct from the *comitia* of the *curiæ*, which still continued to be held. [**SERVIVS TULLIVS.**] The plebeians did not obtain the privilege of meeting as a body independent of and unconnected with the patricians before the year 491 B.C. (*comitia tributa*).

At the close of the kingly period we find Rome mistress of nearly all the tribes of Latium and of a part of the Sabine territory. In the territory of the Volsci, the first two Roman colonies, Signia and Circeii, were founded, though Ostia, founded by Ancus Marcius, is also sometimes called a Roman colony. On the Etruscan side of the Tiber, Rome was in possession of the Janiculus, which was probably fortified, as a contest with Etruria was to be expected sooner or later. From the first treaty of Rome with Carthage, which was concluded in the first year of the republic, we must conclude that the Romans had already formed important mercantile connections with foreign nations. (Polyb., iii. 22.)

*Period II:—From the establishment of the Republic to the Dictatorship of Sulla, from 510 to 82 B.C.*—The abolition of the kingly power and the establishment of the republic did not produce any other material change in the P. C., No. 1244.

constitution of Rome. The plebeians derived scarcely any benefit from it, but the patricians extended their power, inasmuch as they appointed, in the place of a king, two magistrates, originally called Praetors and afterwards Consuls, who were proposed by the senate and appointed in the *comitia centuriata*. Patricians only were eligible to this and the other great offices of the state. With the exception of the office of high-priest (*pontifex maximus*), which was transferred to the *rex sacrificulus*, the consuls possessed all the rights and privileges as well as most of the insignia of the former kings; but their office was only annual, and upon its expiration they might be called to account for their conduct. On the termination of their office, they returned indeed to a private station, but as members of the senate they still retained some influence in the administration of the republic. The number of senators, which had been greatly diminished by the last king, was completed to 300 by admitting some plebeian equites into the senate (Dionys., v. 13; Festus, v., *qui patres, qui conscripti*), and these new plebeian senators were called *conscripti* or *adlecti*, and hence the phrase *patres conscripti, i.e. patres et conscripti*. Valerius Publicola, to whom this completion of the senate is ascribed, and who according to some accounts was the successor of Tarquinius Collatinus, gave to the new republic a somewhat more definite and regulated constitution, by a series of laws called *Leges Valeriae*. [**PUBLICOLA.**]

The banishment of the Tarquins involved the Romans in a war with the Etruscans, in which the Romans, and especially the plebeian order, suffered very severely; but the Romans soon recovered their strength. [**PORSENA.**] The patricians gained a considerable addition to their power when the Sabine Claudii with their 5000 clients emigrated to Rome, and were received among the patricii, of which body they subsequently formed a distinguished gens. The plebeians, who had never recovered some of the rights conferred upon them by the constitution of Servius Tullius, began to show their discontent; but the patricians, who had gained new strength by the accession of the haughty Claudii, endeavoured to quell the aspiring spirit of the plebeians. Accordingly in 500 B.C., when the plebeians refused to take up arms against the revolted Latin towns, Titus Lartius was made dictator (*prætor maximus, or magister populi*) with unlimited power both within and without the city, so that during his rule the Valerian laws, by which the plebeians were in some degree protected, were suspended. The war with the Latins lasted till 496 B.C. and the battle of the Lake Regillus, when the Romans again became masters of Latium. This successful event emboldened the patricians still more, and they no longer feared the plebeians. The latter had by their service in the armies been obliged to neglect the cultivation of their fields, and in the war against Porsena they had lost a considerable portion of their lands. Receiving no compensation for their losses, they had been compelled through want to become the debtors of the patricians, who, when the time of payment came, exacted their money with the most merciless cruelty, and in cases of insolvency made their debtors their prisoners, and, in a certain sense, their slaves (*addicti, nexi*; see Niebuhr. *Hist. of Rome*, i., p. 571, &c.; Göttling, p. 283, &c.). The most conspicuous among the oppressors was the Sabine Appius Claudius, who in 495 B.C. was consul with P. Servilius Priscus. The indignation of the plebeians now rose to such a height, that when a war against the Volscians broke out, they again refused to bear arms. But a promise that their condition should be considered and their wishes satisfied, induced them to follow their patrician general. The Volscian city of Suessa Pometia was taken, but the plebeian debtors on their return from the campaign were again thrown into the dungeons of the rich. This incensed the plebeians to such a degree, that nothing could prevent an insurrection but the iron rule of a dictator, M. Valerius, who, with an army of 40,000 plebeians, defeated the Volscians, Aequians, and Sabines. Being again deceived, the plebeians seceded from Rome, and took up a fortified and threatening position on a neighbouring hill (*Mons Sacer*). The senate in great alarm granted the demands of the plebeians, the exact nature of which is unknown. Some important advantages however were gained: two, or, according to others, five plebeian tribunes (*tribuni plebei*) were created to protect their order, and two other plebeian magistrates, called *aediles*. The most important concession however was that which the plebeians shortly afterwards obtained, the right of sum-



moning before their own comitia (comitia tributa) any one who violated the rights of their order. (Göttling, p. 300.)

The year after the secession of the plebeians to the Mons Sacer (493 B.C.), the consul Spurius Cassius renewed the offensive and defensive alliance with the Latins, by which both nations seem to have been placed on a footing of equality: conquered lands were to be divided, the chief commander of the allied army was to be alternately a Roman and a Latin, and the laws made on the days of meeting were to be binding on both states. Rome however gradually became more assuming and arrogant, until, in 388 B.C., the Latin league was dissolved. But soon after the renewal of the alliance with the Latins (489 B.C.), both nations had hard struggles with the Volscians and Aequians, who probably took possession of some of the Latin towns. [CORIOLANUS] In 486 B.C. the Romans admitted the Hernicans as a third party to the Latin league, in order to strengthen themselves. In the same year the first attempt was made by Sp. Cassius Viscellinus to assign to the plebeians in full ownership a portion of the public lands [AGRARIAN LAWS]; but the attempt cost him his life.

For a series of years (485-479 B.C.) one of the consuls was always a member of the Fabian house, a circumstance which at last raised a suspicion that the Fabii secretly aimed at subverting the republican institutions. The Fabii emigrated with 4000 clients to Etruria, where a few years afterwards they were all cut to pieces by the Etruscans.

The three allied nations, the Romans, Latins, and Hernicans, now carried on a series of wars against the Etruscans, Volscians, and Aequians, in which the allies, especially the Romans, were often near the verge of destruction. The Etruscans made peace in 474 B.C., while the Volscians and Aequians continued their hostilities, and would in the end have probably destroyed the whole Roman army, if the dictator L. Quinctius Cincinnatus had not delivered the consul L. Minucius and his forces at the moment when they were surrounded by the enemy (458 B.C.). The Aequians however still continued to infest the Roman and Latin territories, until 446 B.C., when they were defeated near Corbio, and remained quiet for a long time.

Until the year 472 B.C. the plebeian magistrates, the tribunes, and the plebeian aediles had been elected by the comitia tributa and confirmed by the curiae; but in the year 471 B.C. the tribune Publilius Volero succeeded in procuring for the plebeians the right to elect their own magistrates without any interference on the part of the patricians, to deliberate and make laws in their own comitia (plebiscita), which indeed were not binding as leges, but still must have had a considerable influence, being the declared will of the commonalty. From this time the Roman republic was divided into two opposite classes or parties. On the one hand there were purely patrician assemblies (comitia curiata), in which all the patrician magistrates and certain classes of priests were appointed, and which were the supreme court of justice for the patrician order; the comitia tributa on the other hand were purely plebeian assemblies, with the right of appointing the plebeian magistrates, of making plebiscita, and of summoning before their tribunal those who infringed the rights of the plebeians. The tribunes and the senate were in a kind of opposition to one another, similar to that of the patricians and plebeians. The comitia centuriata, in which both orders met, were a feeble bond of union. This anomalous condition of the state, and the constant disturbances arising from it, necessarily produced a conviction that a reform in the constitution could not be avoided. The tribune C. Terentilius Arsa therefore, in 462 B.C., proposed that ten men should be appointed to make a code of laws, by which it was chiefly intended to limit the power of the consuls. But this proposal met with the strongest opposition from the patricians, and it was not carried into effect for a number of years, during which the commonalty continually gained strength, especially by the increase of the number of tribunes to ten, 457 B.C., and by the assignment of the Aventine to the plebeians (456 B.C.). At length preparations for a new code of laws were made, and in 451 B.C. ten patricians were appointed for the purpose; all other magistrates were suspended until the business should be completed. The result was that in the first year ten tables were produced, with which both parties were satisfied. In the second year, when the patricians had secured the decemviral power to themselves, two other tables were added. When the task was completed, the decemvirs were unwilling to

lay down their power, to which however they were at last compelled by the people. The usual magistrates were now again elected, both orders became reconciled, and in 449 B.C. the laws of Valerius and Horatius declared that plebiscita should be leges and binding on the whole nation (Liv., iii. 55); and that there should be no magistrate from whose sentence an appeal might not be made to the people. Various other measures were at the same time taken to secure the plebeians in the possession of their newly acquired rights. But they still continued to be a separate body, for the whole administration remained in the hands of the patricians, and no connubium yet existed between the two estates. The connubium however was obtained in 445 B.C., by the tribune Canuleius (*rogationes Canuleii*), who also made an attempt to divide the consulship between the two estates. But the latter of these rogations was evaded by the patricians, who agreed that, instead of two consuls, six military tribunes with consular power should be elected indifferently from both orders. (Niebuhr, ii., p. 398, &c.; Göttling, p. 326, &c.) This evasive concession was made because the patricians were determined not to give to the plebeians the censorial power with which the consuls had been invested; and in order to retain this, the patricians created two censors, a new curule dignity, which belonged to their order exclusively, until the year 351 B.C., when the plebeians participated in this dignity also.

After these arrangements, though frequently violated by the patricians, Rome enjoyed a short period of internal tranquillity; but abroad her arms were kept in constant activity by the wars with Fidenae, which was destroyed in 426 B.C. with the Aequians, who were defeated, in 418 B.C., at the foot of Mount Algidus, by the dictator A. Servilius Priscus, and with the Veii. The war with Veii lasted for several years, and in 396 B.C. this wealthy city was taken by M. Furius Camillus. Two years after, the Faliscans surrendered to Rome. This success of the Roman arms was partly owing to the invasion of Etruria by the Gauls, who however, in 390 B.C., completely defeated a Roman army on the small river Allia. The Gauls then advanced towards Rome, took and burned the city, and laid siege to the Capitol. The whole narrative of this event in the ancient historians is distorted by fiction. The simple truth is related by Polybius (ii. 18), who says that after the Gauls had taken possession of Rome, they were induced, by an inroad of the Veneti into their own territory, to quit Rome and return home; though the city was indeed soon rebuilt, its weakness encouraged the Aequians, Volscians, and Etruscans to renew their hostilities; but they were conquered by Camillus, and two Roman colonies, Sutrium and Nepete, were founded in Etruria, as a barrier against the enemies. The Hernicans and Latins also endeavoured to shake off the yoke of their alliance with Rome, and renewed the contest for their liberty. The former, after a series of campaigns and reverses, were completely subdued in 306 B.C.; while the Latins, induced by the repeated incursions of the Gauls, soon renewed their alliance with Rome.

The oppression of the patricians, together with the numerous and wearisome campaigns, and the invasion of the Gauls, had reduced the plebeians to a condition which was little better than it was before the first secession. Two noble plebeians, L. Licinius Stolo and L. Sextius, were determined to keep the oligarchical party in bounds, and to procure for their own order a share in the consulship. In 376 B.C. both of them were tribunes, and in this capacity proposed four rogations to the following effect:—1. That no more consular tribunes should be appointed, but two consuls instead, one of whom should always be a plebeian; 2. that no citizen should possess above 500 jugera of the public domain, and should not keep above a certain number of cattle upon them; 3. that the amount of interest paid by debtors to that day, should be deducted from the capital, which was to be paid off in three annual instalments; 4. that instead of the duumvirs who kept the Sibylline books, decemvirs should be elected, five of whom should be plebeians. The ensuing contest was carried on with the greatest determination and bitterness. The patricians contrived to get the veto of the other tribunes, but Licinius and Sextius prevented the elections of the higher magistrates, so that from 375 till 371 B.C. Rome was in a state of complete anarchy. The two tribunes Licinius and Sextius however retained their office from year to year; and in their tenth tribuneship, they first carried their fourth rogation, and soon after the senate felt obliged to agree to the others.

The excitement at Rome had been tremendous, and the mediation of Camillus, who had just returned from a victory over the Gauls, was necessary to allay the fury of party-spirit. Lucius Sextius Lateranus was the first plebeian consul, 368 B.C., and a temple was erected to Concordia as a monument of the happy reconciliation of the two orders. But in sharing the consulate with the plebeians, the patricians, being determined to retain all that they could, curtailed the consular dignity of one important part of its rights, and reserved to themselves exclusively the jurisdiction, or judicial (in the modern sense) authority. Accordingly they created the offices of praetor and of curule aediles. However, it was a consequence of the advantages now gained by the plebeians, that all the other great civil and religious offices were gradually thrown open to them; first the dictatorship in 356 B.C.; the censorship in 351 B.C.; the praetorship in 336 B.C.; and at last, in 300 B.C., by the Ogulnian law, the offices of pontiff and augur. The old distinction between patricians and plebeians thus gradually disappeared in all matters of real importance, and Rome, internally strengthened, united, and consolidated, seemed now enabled to direct her whole energy against external enemies. But this internal harmony was at first more apparent than real, for the patricians made many attempts to evade the Licinian laws, and they contrived for a number of years to keep the consulship to themselves, or at least they kept the plebeians away from it by electing either a dictator or an interrex. The law respecting the interest of money was likewise not always observed, and the rigorous manner of exacting payment of debts gave rise in many cases to complaint. The beneficial working of the new constitution did not fully manifest itself until after the year 339 B.C.

The first plebeian dictator, C. Marcius Rutilus, carried on a war against the Faliscans and Tarquinienses (365 B.C.), which was terminated by a peace. Caere obtained a truce for one hundred years by giving up to Rome half of its territory (353 B.C.). The last war against the Gauls, who had at intervals renewed their attacks on the Romans, was successfully terminated (349 B.C.) by L. Furius Camillus. The treaty with Carthage was renewed in 348 B.C., probably on account of the Greek pirates, who about this time infested the coasts of Latium, and against whom the Romans were unable to protect themselves. (Livy, vii. 27.) The great power which the Romans had gradually acquired and shown in the various contests with their immediate neighbours, now began to be displayed in the war against the Samnites, which soon brought them into contact with all the nations of Italy. This war however was preceded by a victory over the Volscians and Aurunci, which opened to the Romans the way into Campania. The Samnite war lasted from 343 to 341 B.C., and ended in a treaty with Rome, whose power now began to raise apprehension throughout Italy. [SAMNITES.] The Latins were the first who showed this feeling, and they demanded to be put on an equality with Rome, that one of the consuls and half of the senators should be Latins. The consequence was a war with the Latins, and a continuation of that against Samnium, for which the Latins had interceded. The Romans were successful against both, and in 338 B.C. all Latium was subdued. Some of the towns retained the Roman franchise with or without the suffragium, others lost their fortifications and part of their territories; the Latin confederacy was dissolved, and the commercium and connubium, which hitherto existed among many of the Latin states, was abolished.

The establishment of a Roman colony at Fregellae and its fortification led to a second war with the Samnites, who were allied with Palaeopolis and Neapolis, two Greek colonies, which, relying upon this alliance, ventured to insult the Romans. A Roman army marched into Campania, and Palaeopolis fell, in 326 B.C., by treason. Neapolis opened its gates to the enemy. In the year following, the war with the Samnites commenced, and lasted till 315 B.C. Appulia submitted to Rome in 318 B.C. The Etruscans, Umbrians, and Gauls now rose successively against Rome, and the Marsians, Pelignians, Aequians, and Hernicans made common cause with them. But as these enemies did not rise at the same time, and as they were not all actuated by the same spirit, the Romans subdued them all, and the Aequians were annihilated. The Samnites in the meanwhile entered into an alliance with the Etruscans, Umbrians, and Gauls, against Rome, and thus commenced their third war, which lasted from 298 to 290 B.C., when they were compelled by M.

Curius Dentatus to make peace. All Latium, Etruria, Campania, Samnium, a great part of Appulia, and several other Italian nations now submitted to the overwhelming power of Rome.

The internal state of the republic during these wars was tolerably quiet, as the plebeians had gradually acquired the same rights as the patricians. Appius Claudius Cæcus distributed, in 312 B.C., the libertini (freedmen), who as aerarii were not included in the tribes or classes, among all the tribes; but this arrangement lasted only till 304 B.C., when Fabius Rullianus threw all the libertini into the four city tribes. The last secession of the plebeians, 286 B.C., arose from a renewal of the attacks on the personal liberty of a debtor; but the law of the dictator Hortensius pacified them by securing to the plebeians their rights, and by giving to the plebiscita the full effect of leges.

In 284 B.C. the Tarentines in southern Italy secretly induced the Etruscans and Boians to revolt; the Samnites also again took up arms, and the Lucanians and Bruttians laid siege to Thurii, where they were defeated by the consul Fabricius Luscinus, who left a Roman garrison at Thurii. The Gauls destroyed one Roman army, but the Boians were defeated in 283 B.C. The Tarentines insulted a Roman fleet which had been driven into their port by a storm, and at the same time took Thurii, drove away the Roman garrison, and plundered the town. But being pressed by a Roman army under Aemilius Barbula, Tarentum sought and obtained the aid of Pyrrhus. [PYRRHUS.] The war with Pyrrhus and the Tarentines lasted from 281 to 275 B.C., and three years afterwards Tarentum surrendered to the Romans, and Rhegium also soon fell into their hands. The war with Tarentum made the Romans masters of the whole of the southern peninsula; and all Italy, from the Sicilian Straits to the river Macra in the north of Etruria, now recognised the supremacy of Rome (265 B.C.). Colonies, chiefly Latin, that is, colonies which had inferior rights to the Roman colonies, were established in various parts to ensure the submission of the conquered nations, and the Italian states and towns either received new constitutions or retained their old ones, modified according to the circumstances under which they had submitted to Rome. Some towns however, such as Capua, seem to have remained almost independent states.

The Roman constitution had now gained its perfection, and out of an exclusive aristocracy a moderate democracy had gradually been developed, in which all classes exercised their proper influence with the power to counterbalance each other. This constitution lasted without any important change for a considerable time, and Polybius, who saw it in operation towards the end of the Punic wars, looked upon it with high admiration. (Polyb, iv. 2.)

Two conquering republics cannot easily exist as peaceful neighbours. After the conquest of Italy, Rome was as desirous to take Sicily, as Carthage was jealous of the gigantic strides which Rome had made. The immediate causes which led to the first Punic war, together with its progress from 264 till 241 B.C., are described in the article PUNIC WARS. The result of this war was that Rome gained possession of Sicily and the adjacent islands; and Sicily became the first Roman province. [PROVINCIA.] Syracuse however, Panormus, Segesta, and some other Sicilian towns retained their independence. The immense loss of men which Rome had sustained was scarcely felt, and the way for new conquests was prepared. In 239 B.C. the Romans took possession of Sardinia, where the rebellious Carthaginian mercenaries sought the protection of Rome against the natives. Notwithstanding the hard struggles of the Sardinians as well as the Corsicans for their independence, the Romans in the end made themselves masters of both islands, and the Carthaginians, who, after the conclusion of a war against the mercenaries in their own country, attempted to reduce their armies in Sardinia and Corsica to obedience, were compelled to evacuate the islands and to pay to Rome 1200 talents. In the meantime a war broke out with the Ligurians (238 B.C.), who were probably instigated by the injured Carthaginians. The Insubrians also formed extensive connections with other Gallic tribes, and when, in 232 B.C., C. Flaminius carried a plebiscitum to the effect that the country of the Senones, between Sena Gallica and the Rubicon, should be assigned to the plebeians, the Boians, who had most to fear, united with many of the neighbouring tribes, and even with some of the Transalpine Gauls, and marched southward as far as Clusium, where they were completely defeated by the



consuls L. Aemilius and C. Atilius (225 B.C.). The Romans now advanced towards the north, gained a second victory over the Gauls at Clastidium, and took possession of Mediolanum (222 B.C.). The Gauls in Gallia Cisalpina, despairing of success, submitted to Rome, which strengthened its power in these parts by two new colonies, Cremona and Placentia. A year after this event Istria was added to the Roman republic. While the Gallic war was carried on, Illyrian pirates gave rise to the first war with Illyricum, which lasted from 230 till 228 B.C. The Illyrian queen Teuta was compelled to give a part of her dominions to Rome, to pay tribute, and to stop the piracy of her subjects; some Greek towns, which had been subject to her, were declared free. The Romans thus came in contact with Greece. (Polyb. ap. Zonaras, viii. 9) A second war with the Illyrians, in 219 B.C., made the Romans masters of the whole coast of Illyricum.

While Rome was thus engaged, the second Punic war was caused by the operations of the Carthaginians in Spain. It lasted from 218 till 202 B.C. [PUNIC WARS.] Great as the sufferings were to which Italy was exposed during the presence of the Carthaginian armies, and although the majority of the Italians had sided with the enemy, still the Romans soon recovered their losses, and established their power more firmly by new colonies in Italy. Spain was added to their former possessions, and when the navy of Carthage was destroyed, Rome was mistress of the sea. But the republic had gone beyond its natural limits, and with their extensive conquests the Romans lost the simple and manly character for which their forefathers had been distinguished: demoralization and corruption began to manifest themselves in their public as well as in their private life.

Philip III., king of Macedonia, after the battle of Cannae, had concluded a treaty with Hannibal. The Romans, into whose hands the treaty fell, sent a fleet to Illyricum, which compelled the king to a shameful flight. This was the prelude to the first Macedonian war, which lasted from 214 till 205 B.C., and was carried on with little vigour. A peace was at last concluded, which was not honestly meant by either party. Accordingly, five years later, when Athens implored the assistance of Rome against Philip and the Acarnanians, a second war with Macedonia commenced, which lasted from 200 till 197 B.C., and was terminated by the battle of Cynoscephalae, gained by Quinctius Flaminius, by which the power of Macedonia was broken. Philip was confined to his own kingdom, and became a vassal of Rome. Flaminius proclaimed the liberty of Greece, but nevertheless he remained several years in Peloponnesus to watch the movements of Antiochus the Great and the Aetolians, to arrange the affairs of Greece, and to foster dissension among the Greeks. There were many occasions on which the Romans might have attacked Antiochus, but their wars in Spain and the north of Italy caused the outbreak of the war to be deferred until 192 B.C. Antiochus, invited by the Aetolians, landed in Greece. The Aetolians obtained a truce for themselves, but the war against Antiochus, who fled to Asia, was continued; the battle of Magnesia decided the victory, and the power of Syria was broken. Eumenes of Pergamus and the Rhodians were richly rewarded for their servility towards Rome, and acted the same part towards Antiochus as Massinissa acted towards Carthage. The Aetolians afterwards concluded a peace with Rome, but on very hard conditions. The Galatians in Asia, and Ariarathes, both allies of Antiochus, sued for peace and obtained it. Asia was now reduced to such a state that it only required one more blow to effect its complete submission.

But the Romans had to contend in northern Italy, from 209 till 191 B.C., and in Spain from 197 B.C., with more determined enemies. In Spain, peace was not restored until 179 B.C., when Tib. Sempronius Gracchus, the father of the celebrated tribunes, by his humanity conciliated the Celtiberians. The Istrians, Sardinians, and Corsicans likewise made a fruitless attempt to shake off the Roman yoke. The corruption of the Romans, after they had become acquainted with the luxuries of Greece and Asia, had rapidly increased. As one instance out of many, we mention the manner in which the Bacchanalia were celebrated at Rome. (Livy, xxxix. 8-17.)

Perseus, the successor of Philip III. in Macedonia, who had inherited his father's hatred of the Romans, declared war against them in 171 B.C. This war was at first very unfortunate for the Romans, but in 168 B.C. L. Aemilius Paulus decided the fate of Macedonia in the battle of

Pydna. Gentius, king of the Illyrians, had been ally of Perseus, and this circumstance led to the Illyric war, which ended in a division of the country, that of Macedonia. In Epirus, Aemilius Paulus and his soldiers behaved with a cruelty which has perhaps never been equalled in the history of the Roman republic. (Livy, xlv. 34.) Eumenes and the Rhodians, who had drawn themselves the suspicions of the Romans in the war against Perseus, were now humbled. Others, such as the king of Prusias of Bithynia, Massinissa in Numidia, Seleucus, the governor of Syria, and the kings of Egypt acknowledged the supremacy of Rome, which by cunning and fraud gradually acquired the means of completely reducing them where inclination prompted.

The first blow was directed against Carthage, which long endured the insults of Massinissa, the ally of the Romans; and when at last she attempted to maintain her rights, the Romans razed Carthage to the ground (146 B.C.) and her territory became a Roman province under the name of Africa. [PUNIC WARS.] In Macedonia two pretors had risen against Rome, the consequence of which was that Macedonia was reduced to the form of a province. The same was the fate of Greece after the fall of Corinth (146 B.C.).

Some years before these events (153 B.C.) a new war broke out in Spain, as the inhabitants of Segeda did not strictly observe the conditions on which peace had been granted to them. The war was carried on for many years with varying success, and the cruelty of the Romans contributed to make the exasperation of the Spaniards more general. Viriathus [VIRIATHUS], who had placed himself at their head, carried on the war from 149 till 139 B.C. After his death, Brutus penetrated indeed as far as the western coast, and in 132 B.C. returned to Rome in triumph; but the natives nevertheless did not submit. Numantia offered the most determined resistance, and was totally destroyed, 133 B.C. After these bloody wars Spain was apparently quiet, and Roman commissioners arranged the affairs of the country.

During this period Italy appears to have enjoyed perfect tranquillity, and its wealth and population increased. (Max., iv. 1, 11), but a formidable insurrection broke out in Sicily. In this island the extensive estates of wealthy Romans were cultivated by numerous slaves, who, being ill-treated by their masters, rose under Eunus and Cleon, and effected destruction all over the island. In 131 B.C. they were defeated by P. Rupilius at Enna. Attalus, the last king of Pergamus, left, in 133 B.C., his kingdom as an inheritance to Rome; the disputes arising out of this gift led to the reduction of Asia into the form of a province (129 B.C.). Phrygia was given to Mithridates V. as a reward for his assistance to the Romans.

How completely the old distinction between patricians and plebeians had now disappeared, may be inferred from the fact, that in 172 B.C. both consuls, and in 131 B.C. both censors, were plebeians. Ever since the wars of Hannibal the number of plebeian senators had exceeded that of patricians. The only distinction which now had any value was that between *nobiles* or *illustres*, and *obscuri*. The laws which were made during this period had little or no relation to the constitution, but were for the most part intended to counteract the growing love of luxuries (*leges sumptuariae*), to fix the age at which persons might attain to different offices of the state (*leges annales*), to prevent the extortion of the governors of provinces (*de pecuniis relictis*), &c. After the reduction of Macedonia (168 B.C.) the treasury (aerarium) of the Roman republic was so well stocked, that the head-tax (tributum) which the Roman citizens had hitherto paid, was abolished. But during this apparent indifference in regard to constitutional matters a state of things had gradually been developed, which broke out like a volcano, and gave the first example of civil war. An active and thriving middle class did not exist at Rome. The citizens were either exorbitantly rich or in absolute poverty. The illustrious families had almost monopolized the lucrative offices of the republic, and the small landowners, on account of the constant wars, had been compelled to neglect their fields, and in numerous cases had sold them to the nobles. Such reduced persons wandered about homeless, with their wives and children, and lived in extreme poverty. (Plat., Tib. Gracchus, c. 9.) The only remedy was to provide this multitude of destitute citizens with lands, and to raise them to the rank of an independent

middle class. This was undertaken by the two brothers, Tiberius and Caius Gracchus. Who they were, what measures they proposed, and how they ended, is related in the articles GRACCHUS and AGRARIAN LAWS. The aristocratic party gained the victory in this contest, but it was gained by crime and bloodshed. Several regulations of the agrarian law were abolished, the nobles left off paying the rent which was due for the public domain that they occupied, extended (as before) their possessions by purchasing the smaller portions of the poor, and expelled the impoverished peasantry from their paternal roof. (Appian., *Civil.*, i. 27.)

A frightful example of the demoralised condition of all classes of Roman citizens was exhibited in the war against the usurper Jugurtha [JUGURTHA; METELLUS. Q. CÆCILIUS; MARIUS, C.; SULLA], who, in 106 B.C., was brought to Rome in triumph. During this war there appeared on the northern frontiers of Italy hosts of barbarians, Cimbri and Teutones (113 B.C.). Several Roman armies which were sent against them were defeated; but C. Marius, in 102 B.C., annihilated the whole body of the Teutones near Aquæ Sextiæ, and in the following year the Cimbri in the Campi Raudii. The few barbarians who survived were made slaves or fled into Gaul, where Cæsar saw the remnants of them. (*Bell. Gall.*, ii. 29.)

In Italy several petty rebellions of the slaves in Campania showed what might be expected, and Sicily became the scene of a second insurrection of the slaves, who carried on a fearful and destructive war with Rome (103-99 B.C.). The proconsul M. Aquilius succeeded in subduing the insurgents, after their last leader Athenion had fallen. In 96 B.C. the kingdom of Cyrenaica was given to the Romans by the will of the last king.

At Rome, where peace had only been restored by violence, a fresh attempt was made to introduce an Agrarian law, but the mover, L. Apuleius Saturninus, a man of no principle, who acted merely from selfish motives, was put to death with his associates (99 B.C.). (See *Cic. pro Rubir.*, c. 9.) It was about this time that two other important subjects began to attract general attention: first, the *Judicia*, which were in the hands of the equites, and grossly abused. In 91 B.C. the tribune Livius Drusus endeavoured to remedy the evil by adding 300 equites to the senate of 300, and by giving to this new senate of 600 all judicial powers in matters affecting a person's caput or civil condition. This attempt however had not the desired effect. The second question was, whether the Roman franchise should be given to the Italian subjects and allies of Rome. Many sensible Romans saw the necessity of such a measure; but the powerful party at Rome could not prevail on themselves to come to any definite conclusion. The Italians however persisted in their demand, which, in 91 B.C., led to the bloody and destructive Social or Marsian war. The Italians, seeing that there was no hope of gaining their object, intended nothing less than to destroy Rome, to establish a new Italian republic, with a senate of 500 members and two consuls, and to make Corfinium, under the name of Italica, its centre and capital. The Latins and Umbrians remained faithful to Rome, and obtained, together with some other places in Etruria, the Roman franchise by a *Lex Julia*. (Göttling, p. 448, &c.) In the first campaign the Romans were unsuccessful, but Cn. Pompeius Strabo defeated the Italian allies at Asculum, which he took and destroyed (89 B.C.). The Italians gradually submitted, and received the franchise, and thus the great mass of the inhabitants of the peninsula became Roman citizens. The dangerous designs of Marius and Sulla induced the senate to promise the franchise to all those who were still in arms, on condition that they should lay them down. But the Samnites resolutely continued the war, and in the ensuing civil contest they joined the party of Marius. The new citizens were, according to some writers, divided into 15 new tribes; according to others, into 10; and according to Velleius Paterculus, they were distributed into 8 of the old tribes. This last account is the most probable. But Italy had lost the flower of her population, and many once flourishing towns had been destroyed and razed to the ground. The number of tribes which, at the time of the war with Porsena, had been considerably reduced, was afterwards gradually increased to 35, a number which remained till the latest times. The province of Gallia Transpadana received in the same year, by the *Lex Pompeia*, the *Jus Latii*, that is, those political rights which the Latins had possessed previous to receiving the full franchise, and which were expressed by the term *commercium*. In the

dictatorship of Julius Cæsar the Transpadani were placed on an equality with the rest of Italy, and obtained the Roman franchise. The circumstance of Rome giving the franchise to all the Italians without altering its constitution accordingly, was a great mistake, and the first step towards the dissolution of the republic.

For the war against Mithridates, which now followed, and the civil war between Marius and Sulla, see the articles MITHRIDATES, SULLA, and MARIUS. The first Mithridatic war lasted from 87 till 84 B.C. After its conclusion, Sulla returned to Italy, forced his way to Rome, and after having been made perpetual dictator (82 B.C.), he endeavoured to restore peace and save the republic by a new but ill-judged constitution [SULLA], according to which the aristocracy were to form the basis of the republic, just as the Gracchi had endeavoured to base it on an independent middle class.

*Period III:—From the Constitution of Sulla to Augustus, from 81 till 30 B.C.*—In the year 83 B.C. the second Mithridatic war broke out, in which the Romans were defeated, and, in 81 B.C., they concluded a peace with him. After the death of Sulla, in 78 B.C., M. Æmilius Lepidus attempted to repeal all the *leges* of Sulla, but he was defeated in a battle by Lutatius Catulus, and fled to Sardinia, where he died. The tribunes also exerted their utmost power to recover the position which they had lost by the constitution of Sulla. After many fruitless attempts, their object was attained in 70 B.C., in the consulship of Pompey and Crassus, when, by the *Lex Aurelia*, the senate was deprived of the exclusive possession of the *Judicia*, which Sulla had given to it. The judicial power was now divided among the senate, the equites, and the *tribuni aerarii*. Thus the constitution of Sulla was abolished after it had been in force for about ten years.

The history of Rome from this time forward is little more than the history of the leading men. See the articles POMPEY, CÆSAR, CICERO, SERTORIUS, ANTONY, &c. In 74 B.C. Mithridates commenced the third war against the Romans, which led to the complete subjugation of all Asia Minor, Syria, and Phœnicia. Other Roman generals in the mean time advanced into Mœsia as far as the Danube, and on the northern coast of the Euxine as far as the river Don and the Palus Maeotis or Sea of Azof. In 63 B.C. Rome was saved by the watchful care of Cicero from the destruction with which the conspiracy of Catiline threatened it. [CICERO; CATILINE.] The suppression of this conspiracy could not prevent the republic from hastening towards its ruin. Between the years 58 and 50 B.C., Cæsar completed the conquest of Gaul; and in 56 B.C., by the treaty of Lucca, the Roman world was divided among Cæsar, Crassus, and Pompey (first triumvirate); and when Pompey, as sole consul, B.C. 52, placed himself at the head of the republic, the civil war between him and Cæsar broke out, which was decided, in 48 B.C., by the battle of Pharsalus. Cæsar, who had now become dictator, defeated the remains of the Pompeian party, and then endeavoured to restore order in Italy; but he was assassinated in 44 B.C. His opponents, whose republican spirit had survived the republic, were unable to restore it; and in the following year a second triumvirate was formed by Octavian, Antony, and Lepidus, whose object was the total destruction of the republican party. This object they pursued by proscriptions and a series of despotic and cruel measures, until they began to quarrel with one another. Their quarrels led to a new civil war, which ended in the battle of Actium, and placed Octavian (Augustus) at the head of the Roman world. Thus ended the Roman republic.

From the time when the constitution of Sulla was abolished, no thorough reform of the republic was attempted. All that we read of are isolated measures, some of which were calculated to promote the democratical interests, such as the laws of Clodius, by which the power of the magistrates was limited; while others, more in an aristocratical spirit, were intended to introduce gradual improvement, and to preserve as much of the old forms as possible. The numerous innovations of Cæsar, in all departments of administration, are the most important changes that were wrought during this period. Most of them were useful, but they paved the way to the monarchical government, to which the republic submitted the more readily, as for many years it had been accustomed to the almost absolute rule of individuals, who, being only concerned about their own aggrandizement, had brought indescribable sufferings upon the nation. One man at the head of the state, without a rival,



was the only remedy for the public evils. A longer continuation of that state of affairs which had existed for the last 50 years, would probably have broken up the Roman empire, and made Italy a scene of bloodshed and misery.

The Roman republic, at the time of its dissolution, comprehended the following countries, which were for the most part administered as Roman provinces:—Italy and all the islands by which it was surrounded: all Gaul as far as the Rhine, nearly all Spain, Illyricum, Pannonia, Dalmatia, Greece with all the islands of the Ægean, Thrace, Mœsia (the Danube here formed the boundary); in Asia all the countries between the Caspian Sea, the Parthian empire, the Persian and Arabian gulfs, the Mediterranean and the Caucasus, that is, Colchis, Iberia, Armenia, Syria, Palestine, Phœnicia, nearly the whole of Asia Minor, the whole of the northern coast of Africa, Mauritania, Numidia, the territory of Carthage, Cyrenaica, and Egypt. In some of these countries however the power of Rome was not firmly established until the Imperial period.

*Period IV. :—The Empire to its Downfall, from 30 B. C. till 476 A. D.*—The spirit of antient Rome and its moral greatness were gone, and freedom, which can only be based on virtue, had perished. The wise therefore, as well as the many who loved peace as the means of securing sensual enjoyments, and who were unconcerned about the consequences to future generations, preferred the mild rule of one man to the late turbulent and convulsed condition of the republic.

As the history of all the Roman emperors is given in separate articles, we shall only make a few general observations on the administration of the empire, and subjoin a chronological list of the Roman emperors down to the time of Justinian.

Augustus gradually concentrated in his own person all the great offices of the republic, though the officers themselves, mere shadows of former days, still continued to be appointed. He thus in effect acquired the sovereign power, being free from all responsibility. He had the right to raise armies, to impose taxes, to decide on peace and war; he had the command of all the legions, and the power of life and death over all Roman citizens, both within and without the city. The senate, after the removal of those whom Augustus had reason to fear, was filled up with individuals who were his mere creatures. Tiberius indeed restored to the senate part of its former power, but the more the influence of the soldiers increased, the more that of the senate declined, which body, as a compensation for this loss, was made a high court of justice, which took cognizance of offences committed by senators, crimes against the state or the person of the emperor, and of the maladministration of provincial magistrates. The relation between the emperors and the senate was very indefinite, and it varied according to the more or less despotic disposition of the head of the state. No provision was made for a regular succession; the first five emperors all belonged to the Julian and Claudian families. (Tacit., *Hist.*, i. 17.) The succession depended upon the will of the actual emperor, who appointed his successor, either by adoption, or by giving him one of the titles, Cæsar, and Princeps Juventutis; or by making him his colleague in the quality of tribune or proconsul. In cases where no person was designated, the senate exercised the right of election. But this privilege was soon assumed by the soldiers, who proclaimed the emperors, and the sanction of the senate became a mere form. The numerous body-guards of the emperors (prætorians), who, in their stronghold (prætorian camp) formed as it were a new Capitol, in effect possessed the sovereign power; and on some occasions they sold the empire to the best bidder. The numerous legions in the provinces however soon became acquainted with this secret of despotism, and availed themselves of it.

The election of magistrates was restored to the people by Augustus, but in most cases he recommended or even elected the candidates. Tiberius invested the senate with the power of election, still reserving a preference to those candidates who were recommended by himself, and the comitia merely received information of the election when it had taken place. In the third century however we find that the emperor alone exercised the right of election. The aerarium was at first nominally under the control of the senate. Augustus formed a separate aerarium for military purposes. The *fiscus* was the name for the property of the emperor as such, which must be distinguished both from

the aerarium and the private property of the emperor. But gradually the emperors took the whole administration of the finances to themselves, and the term *fiscus* then became equivalent to aerarium in the republican period. In order to keep the magistrates both of the city and the provinces in better subordination, they were paid by salaries.

With respect to legislation, we find that in the reign of Augustus various *leges* were passed (*Lex Julia et Papia Poppæa, De Adulteriis, &c.*), but after his death we scarcely hear of any *leges*, and *senatus consulta* were now made upon the proposition or the recommendation of the emperor. The *Edicta* of the prætors gradually lost their importance, and their place was supplied by the *Constitutiones principum*. The emperor himself of course possessed supreme jurisdiction, and for the decision of extraordinary matters, as in cases of appeal, he appointed an especial council, which seems to have been distinct from his privy council for the administration of the empire. (Spart. Hadr., 18.)

The *Judicia Publica* were usually held by the senate, but civil causes were, as before, tried by judges whom the prætor appointed. The administration of the city engaged a great deal of the attention of Augustus and his successors, as the monarchy depended much more on the peace and order of the capital than the republic. Respecting the division and administration of the provinces, see the article *PROVINCIA*. In the reign of Caracalla all subjects of the empire were made Roman citizens by a constitution of that emperor.

In this state the government of the Roman empire remained, with a few and not very important alterations, down to the time of Diocletian. The measures of this emperor and Constantine produced a complete change in the form of government. [*DIOCLETIAN; CONSTANTINE.*] The despotism of the prætorian soldiers ceased, and to it succeeded the government of the court, with its ministers and innumerable officers. The maintenance of these functionaries and of the numerous armies rendered heavy taxes necessary, and the misery, wretchedness, and degradation of the nations subject to the empire, which had been increasing during the last two centuries previous to its overthrow, at last reached a pitch which it is almost impossible to describe.

The Roman empire, notwithstanding its vast extent at the end of the republic, still continued to increase. *Vindelicia, Rætia, Noricum, Pannonia, and Mœsia* were completely subdued and made parts of the empire. The Danube was made the boundary in these parts, to secure the empire against the incursions of the barbarians. The subjugation of Spain was completed by the submission of the warlike Cantabrians. In Germany conquests were also made, but more with a view to secure Gaul than to acquire any new possessions in that country, and the Rhine may be considered as the frontier on that side of the empire. In the reign of Trajan the empire attained its greatest extent; *Dacia, Assyria, Mesopotamia, Armenia, and Arabia* were made Roman provinces; but some of these conquests were soon given up, and the Danube and the Euphrates became the boundaries of the empire. Britain and the southern part of Scotland had been made a province in the reign of Nero. But the internal weakness, resulting from the imperfect union of so many countries and nations, rendered it impossible to repel the incursions of the barbarians by whom the empire was harassed from about the close of the fourth century. During this period one country was lost after another, and Italy itself was invaded by the Huns under Attila (452 A. D.). In the year 476 A. D. Odoacer, chief of the Scyrri and Heruli, at the head of a number of Germanic tribes, invaded Italy, dethroned the last emperor Romulus Augustulus, and was saluted by his army king of Rome. The Roman senate implored his protection, and Zeno, the emperor of the East, raised him to the rank of a Roman patricius. Thus ended the Roman empire in the West.

Long before this event the necessity of dividing the unwieldy mass of the empire had been felt, and, since the time of Diocletian, had frequently been made for the purpose of facilitating the administration. Constantinople had become the capital of the Eastern part of the empire, but it was not until after the death of the elder Theodosius (395 A. D.) that the division into the Eastern and Western empires became permanent: the two parts however were intended to form one whole. The line of demarcation between the two empires was the Danube, from a little above Pesth, down to where it receives the Drau, thence

the small river Drinus (Drino), and a line drawn past the town of Scutari towards the great Syrtis, near the coast of Cyrenaica. All the countries east of this line belonged to the Eastern empire, and those west of it to the Western empire. The capitals, Rome and Constantinople, had each its senate, with equal privileges; but the bond of union between the two empires was weakened by the course of events, and they soon began to feel jealous of each other. The emperors of the East contrived to avert the invasions of the barbarians, and to turn their attention to the West, which, being also more exposed to such invasions, was destined to fall first; the Eastern empire, which had the advantage of a more favourable position for its capital, and had also greater means and better armies, prolonged its existence for many centuries. And even after it had lost all its provinces, and was confined to a very narrow space, it nevertheless maintained itself in this wretched condition until the year 1453 A.D., when Constantinople was taken by the Turks under Mohammed II.

*A Chronological List of the Roman Emperors.*

Augustus . . . . .	from 30 B.C.	to 14 A.D.
Tiberius . . . . .	14 A.D.	to 37 A.D.
Caligula . . . . .	38	41
Tib. Claudius . . . . .	41	54
Nero . . . . .	54	68
Galba, Otho, Vitellius . . . . .	68	70
Vespasian . . . . .	70	79
Titus . . . . .	79	81
Domitian . . . . .	81	96
Nerva . . . . .	96	98
Trajan . . . . .	98	117
Hadrian . . . . .	117	138
Antoninus Pius . . . . .	138	161
Marcus Antoninus . . . . .	161	180
Commodus . . . . .	180	192
Pertinax . . . . .	193	
Julianus . . . . .	193	
L. Septimus Severus . . . . .	193	211
Caracalla . . . . .	211	217
Opil. Macrinus . . . . .		
Elagabalus . . . . .	218	222
Alexander Severus . . . . .	222	235
C. Julius Maximinus . . . . .	235	238
Gordianus . . . . .	238	243
Philippus . . . . .	243	249
C. Messius Decius . . . . .	249	251
Trebonianus Gallus . . . . .	251	253
P. Licinius Valerianus and Gallienus . . . . .	253	260
Gallienus (Macrianus, Valens, Calpurnius Piso, Aureolus) and Odenathus . . . . .	261	268
M. Aurelius Claudius . . . . .	268	270
L. Domitius Aurelianus . . . . .	270	275
M. Claudius Tacitus . . . . .	275	276
M. Annius Florianus . . . . .	276	
M. Aurelius Probus . . . . .	276	282
Carus (Carinus and Numerianus) . . . . .	282	284
Diocletian and Maximianus . . . . .	284	305
Constantius (Galerius) . . . . .	305	306
Constantine (Galerius, Severus, Licinius, or Maximinus, Maxentius, Maximianus, Constantinus, Constantius, Constans, Dalmatius, Annibalianus from 335) . . . . .	306	337
Constantius (Constantinus, Constans, Magnentius) . . . . .	337	361
Julianus . . . . .	361	363
Flav. Jovianus . . . . .	363	364
Flav. Valentinianus, Valens (Procopius), Gratianus, and Valentinianus the Younger . . . . .	364	378
Theodosius (Gratianus till 383, Valentinianus the Younger till 392, Magnus Clemens Maximus, Arcadius from 383) . . . . .	378	395

*Western Empire.*

*Eastern Empire.*

	A.D.	A.D.		A.D.	A.D.
Honorius . . . . .	395	to 423	Arcadius . . . . .	395	to 408
Joannes . . . . .	424	425	Theodosius II. . . . .	408	450
Valentinianus . . . . .	425	455	Pulcheria and Marcianus . . . . .	450	457
Maximus . . . . .	455		Leo I. . . . .	457	47
Avitus . . . . .	455	456	Leo the Younger . . . . .	474	
Majorianus . . . . .	457	461	Zeno . . . . .	474	49
Libius Severus . . . . .	461	465	Anastasius I. . . . .	491	51
Procopius Anthemius . . . . .	467	472	Justinus I. . . . .	518	527
Glycerius . . . . .	473	474	Justinian I. . . . .	527	565
Nepos . . . . .	474	475			
Romulus Augustulus . . . . .	475	476			

The following is a list of the most important works on Roman History:—

The ancient authorities on which the history of Rome is chiefly based are the works of Livy (with Freinsheim's 'Supplements'), Dionysius of Halicarnassus, Polybius, Diodorus Siculus, Appian, Dion Cassius, Varro, Cicero, Sallust, Cæsar, Velleius, Tacitus, Plutarch, Suetonius, Florus, Eutropius, Aurelius Victor, Corn. Nepos, Orosius, 'Scriptores Hist. Augustæ,' Ammianus Marcellinus, Procopius, Zonaras, Xiphilinus, Laurentius Lydus, and many other ancient authors, who, though not professing to write the history of Rome, yet incidentally furnish much valuable information.

Among the modern works on the history and constitution of Rome, we may first mention the valuable monographs of Sigonius (contained in Graevii 'Thesaurus Antiquitatum Romanarum,' Ludg. Bat., 1694, &c., 12 vols. fol.), namely, 'De Antiquo Jure Civium Romanorum;' 'De Antiquo Jure Italiæ;' 'De Jure Antiquo Provinciarum;' of Perizonius, 'Animadversiones Historicæ'; Wolfg. Laz., 'Reip. Rom. in exteris Provinciis bello Constitutæ Comment. Libri XII.,' Basel, 1551, and Frankfort 1598; Cuspinianus, 'De Consulibus Romanorum Commentarii,' Basel, 1553, 'Genealogicum Rom. de Familiis Præcipuis Regum, Principum, Cæsarum Rom.,' Frankfort, 1589; and others. Pighius, 'Annales Romanorum, rec. auxit et illustr. A. Schotus,' Antwerp, 1615, 3 vols. fol.; P. Relandus, 'Fasti Consulares,' Traject. Bat., 1715; Ch. Rollin, 'Histoire Romaine, depuis la Fondation de Rome jusqu'à la Bataille d'Actium,' Paris, 1738, 16 vols. 12mo., or 8 vols. 4to. This work has often been reprinted, and has been continued and completed, in Rollin's spirit, by J. B. L. Crevier, 'Histoire des Empereurs Romains, depuis Auguste jusqu'à Constantin,' 12 vols., Paris, 1749. This work of Crevier has likewise often been reprinted. L. de Beaufort, 'La République Romaine, ou Plan Général de l'Ancien Gouvernement de Rome,' La Haye, 1766, 2 vols. 4to.; by the same author, 'Sur l'Incertitude des Cinq Premiers Siècles de l'Histoire Romaine,' Utrecht, 1738, reprinted at La Haye, 1750, 2 vols. 8vo.; Montesquieu, 'Considérations sur les Causes de la Grandeur des Romains et de leur Décadence,' Paris, 1734, often reprinted; Adam Ferguson, 'The History of the Progress and Termination of the Roman Republic,' London, 1783, 3 vols.; Hook, 'History of Rome,' London; P. Ch. Levesque, 'Histoire Critique de la République Romaine,' Paris, 1807, 3 vols. 8vo.; 'Die Geschichte der Römer zur Erklärung ihrer classischen Schriftsteller,' 2 vols., Leipzig, 1787-90; G. A. Ruperti, 'Grundriss der Geschichte, Erd- und Alterthumskunde, Literatur und Kunst der Römer,' Göttingen, 1794; a second edition appeared in 1811; Chr. F. Schulze, 'Kampf der Demokratie und Aristokratie in Rom,' &c., Altenburg und Erfurt, 1802; Micali, 'Italia avanti il Dominio de' Romani,' Firenze, 1810, 4 vols. 8vo., with an atlas; B. G. Niebuhr, 'Römische Geschichte,' 2 vols., Berlin, 1811. The first volume of the second edition, which was much altered, appeared at Berlin, 1827; and a third edition of the same volume in 1828; the second edition of the second volume appeared in 1831; the third volume was edited, after Niebuhr's death, by Dr. Classen, Berlin, 1832. The whole work only brings the history down to the end of the first Punic war. The first two volumes have been translated into English by J. C. Hare and C. Thirlwall. The whole work has been translated into French by P. A. de Golbery, Paris, 1829-1840. Compare the reviews of the first edition of Niebuhr's work by A. W. von Schlegel, in the 'Heidelberger Jahrbücher,' 1817, and by W. Wachsmuth, in his 'Die ältere Geschichte des Römischen Staates,' Halle, 1819; Fr. Buchholz, 'Phi



osophische Untersuchungen über die Römer,' 3 vols., Berlin, 1819; K. L. Blum, 'Einleitung in Roms alte Geschichte,' Berlin, 1828; Eisendecker, 'Ueber die Entstehung, Entwicklung, und Ausbildung des Bürgerrechts im alten Rom,' Hamburg, 1829; K. D. Hüllmann, 'Römische Grundverfassung,' Bonn, 1832; and by the same author, 'Ursprünge der Römischen Verfassung, durch Vergleichenen erläutert,' Bonn, 1835; W. Drumann, 'Geschichte Roms in seinem Uebergange von der Republikanischen zur Monarchischen Verfassung,' &c., 4 vols. 8vo., Königsberg, 1834-38; H. Malden, 'History of Rome,' vol. i., London, 1830; H. C. Reiff, 'Geschichte der Röm. Bürgerkriege,' &c., Berlin, 1825, 4 vols. 8vo.; Dr. Th. Arnold, 'History of Rome,' 2 vols., London, 1838-1840; J. Rubino, 'Untersuchungen über Römische Verfassung und Geschichte,' vol. i., Cassel, 1839; Dr. Fr. Fiedler, 'Geschichte des Römischen Staates und Volkes,' Leipzig, 1839; C. Götting, 'Geschichte der Römischen Staatsverfassung,' Halle, 1840.

The history of the Empire has been written by Tillemont, 'Histoire des Empereurs et des autres Princes qui ont régné dans les Six Premiers Siècles de l'Eglise,' Paris, 1700, 4 vols. 4to., reprinted at Brussels, in 1707, 5 vols. 8vo.; Crevier's continuation of Rollin, mentioned above; 'Les Femmes de Douze Césars, avec des Notes Hist. et Crit.,' par M. de Servies, Amsterdam, 1722, 2 vols. 8vo.; Gibbon, 'The History of the Decline and Fall of the Roman Empire,' London, 1776-82, 4 vols. 4to.; this masterly work has often been reprinted. D. G. H. Hübler, 'Geschichte der Römer unter den Imperatoren, wie auch der Gleichzeitigen Völker,' 2 vols., Freiberg, 1803.

The 'Thesauri' of Graevius and Sallengre contain many good works on Roman antiquities; but, besides these, we may mention, Joh. Rosini, 'Romanarum Antiquitatum Corpus absolutissimum, cum Notis Dempsteri,' Traject. ad Rhen., 1701; Samuel Pitiscus, 'Lexicon Antiquitatum Romanarum,' 2 vols. fol., Leovardiae, 1713; Dr. A. Adams, 'Roman Antiquities,' London, 1791, often reprinted; Friedr. Creuzer, 'Abriss der Römischen Antiquitäten,' Leipzig und Darmstadt, 1824.

The private life and manners of the Romans are described in C. Meiners, 'Geschichte des Verfalls der Sitten und der Staatsverfassung der Römer,' Leipzig, 1782; J. H. L. Meierotto, 'Ueber Sitten und Lebensart der Römer in verschiedenen Zeiten der Republik,' second edition, Berlin, 1802, 2 vols. 8vo.; W. A. Becker, 'Gallus, oder Römische Scenen aus der Zeit des Augustus,' Leipzig, 1838, 2 vols. 8vo.; Otto von Mirbach, 'Römische Briefe aus den letzten Zeiten der Republik,' 2 vols., Mitau, 1835; M. Roulez, 'Observations sur divers points obscurs de l'Histoire de la Civilisation de l'Ancienne Rome,' Bruxelles, 1836.

Works on the Roman finances: P. Burmann, 'Vectigalia populi Romani,' Lugd. Bat., 1734, 4to.; D. H. Hegewisch, 'Versuch über die Römischen Finanzen,' Altona, 1804, 8vo.; R. Bosse, 'Grundzüge des Finanzwesens im Römischen Staat,' Braunschweig, 1803, 2 vols. 8vo.

Works on military affairs: Guisard, 'Mémoires Militaires des Grecs et des Romains,' La Haye, 1758, 2 vols. 4to., and Rast, 'Römische Kriegsalterthümer.'

As chronological tables of the history of Rome: C. J. Zumpt, 'Annales veterum Regnorum et Populorum, imprimis Romanorum,' Berolini, 1819, 4to.; a second edition appeared in 1838. Zander, 'Tabellen der Römischen Geschichte,' second edition, Göttingen, 1829, 4to.; F. Fiedler, 'Zeittafeln der Römisch. Gesch.,' &c., Wesel, 1827, 4to.; Fischer, 'Griechische und Römische Zeittafeln,' Altona, 1840, 4to.; Clinton's 'Fasti Hellenici.'

The works on particular points of the Roman constitution or particular events in Roman history, are too numerous to be mentioned here.

#### ROMAN LANGUAGE AND LITERATURE.

It is intended in the following paragraphs to present merely an outline of the history of the language and literature of ancient Rome, as a separate notice is given in this work to every writer of importance.

The language of the Romans is usually called Latin; for though Rome and Latium were originally distinct communities, their language appears to have been always the same. Any inquiry into the origin of the Latin language must involve an inquiry into the languages spoken by the ancient inhabitants of Italy; and our information on this subject, notwithstanding the investigations of Micali, Grotfend, K. O. Müller, and other distinguished scholars, is at present

very imperfect. So much however appears certain, that the Latin language was different from the Etruscan and Oscan, of which the former was spoken by the inhabitants of the northern and the latter by those of the central and southern parts of Italy. The Latins appear to have originally formed part of that great race which overspread both Greece and Italy under the name of Pelasgians. Their language formed a branch of that extensive family of languages which are known to modern scholars by the name of Indo-Germanic; and it is probable that the Pelasgians who settled in Italy originally spoke the same language as the Pelasgians who settled in Greece. There is consequently a great resemblance between the Latin and Greek languages; though each possesses an element which the other does not. Not only does the Latin language possess many words which it has not in common with the Greek, but also in some parts of its grammatical inflection, as for instance in that of the passive voice it differs considerably from the Greek language. It therefore becomes a question, what that element is, which the Latin language has not in common with the Greek; and here we must attain some further knowledge of the languages of ancient Italy before we can answer this question satisfactorily. The Etruscan, so far as our imperfect knowledge of it will enable us to form an opinion on the subject, appears to have exercised little influence upon the formation of the Latin language; but the Oscan or Opican language, on the contrary, seems to have united with the Pelasgian in forming the Latin language. Niebuhr (*Hist. of Rome*, vol. i., p. 82) has remarked that the words which relate to agriculture and domestic life agree in Greek and Latin, as *domus*, *ager*, *aratrum*, *vinum*, *oleum*, *lac*, *bos*, *sua*, *ovis*, &c.; while those relating to arms and war, as *duellum*, *ensis*, *hasta*, *sagitta*, &c. are different from the Greek. But this remark is to be taken with considerable limitations, for there are many exceptions both ways; indeed so many as to render the position itself at least doubtful, and all inferences derived from it consequently inconclusive. The words relating to arms and war may have been Oscan; and it has therefore been supposed by Dr. Arnold (*Hist. of Rome*, vol. i., p. 22) not only that the Latins were a mixed people, partly Pelasgian and partly Oscan, but also that they arose out of a conquest of the Pelasgians by the Oscans; so that the latter were the ruling class of the united nation, and the former its subjects.

We have very few specimens of the Latin language previous to the time of Ennius and Plautus, when it had become nearly developed and was substantially the same as in the later times of the republic. The specimens of the ancient language which have come down to us principally consist of fragments of ancient laws preserved by Festus, Cicero, and other writers, and of a few inscriptions. The former, as might have been expected, appear to have been considerably altered; and the latter are unfortunately too few to give us much assistance in tracing the rise and progress of the language. Of these however one of the most important was the ancient song of the *Fratres Arvales*, which was discovered in the year 1777, and which appears to have been the same as was sung in the most early times, though the inscription was not cut till A.D. 218. We subjoin a copy of it with a few remarks on some of the ancient forms which it contains:—

1. E nos, Lases, juvate.
2. Neve luerve, Marmor, sins incurrere in pleoris:
3. Satur furere, Mars, limen sali, sta berber:
4. Semunis alternei advocapit conctos.
5. E nos, Marmor, juvato:
6. Triumpo, triumpe, triumpe, triumpe, triumpe.

1. *Lases* is instead of *Lares*. All Latin words which are now written with *r*, had an *s* originally. Thus Quintilian says (*Inst. Orat.*, i. 4, § 13) that *Valerius*, *Furius*, *arbor*, *labor*, *vapor*, *clamor*, and *lares* were originally written *Valesius*, *Fusius*, *arbos*, *vapos*, *clamos*, and *lases*. According to Pomponius the letter *r* was invented by Appius Claudius. (*Dig.*, i., tit. 2, s. 2, § 36.)

2. *Luerve* is instead of *luervem* or *luerem*, which is equivalent to *luem*. The omission of *m* at the end of words is common in Latin. Thus all the adverbs ending in *o* seem to have lost an *m*, as *quo*, *eo*, &c. [See the article *M*] *M* is also omitted in the same way in the accusative singular of most nouns of the third declension in Greek, and does not appear, if we may judge from the elision in poetry of all syllables ending in *m* before words beginning with a vowel, to have been usually pronounced in Latin. *Luervem*

or *luerem* instead of *luem* corresponds to the ancient forms of *nucere*, *bovere*, *suerem*, instead of *nucem*, *bovem*, *suem*, and also to the common accusative *cinerem* from *cinis*.

*Marmar* is a name of Mars, who was called *Mamers* in the Oscan language. *Sins* is instead of *sinas*. *Pleoris* is the older form of *pueres*. The root of this word is *ple*, as we see in *ple-mus* and *im-ple-o*; and the comparative is formed by adding *ior* or *or*. *Pleores* afterwards became *plures*, in the same way as *reversus* or *reorsus* was shortened into *rursus*.

3. *Satur furere* is to be understood in the same sense as the *longo satiate ludo* of Horace (*Carm.*, i. 2, 37), and *limen sulii* in the sense of *pede pulsa limen*. *Sta* appears here to signify *cease*. *Berber* is an old form of *fervere*, *b* being interchangeable with *f*, in the same way as *βρέμειν* and *fremere*, *rubeo* and *rufus*, &c.

4. *Semunis* is instead of *Semones*. The Oscan language has frequently *a* where *o* is found in common Latin, as *pust* for *post*, *Vettune* for *Vettona*, &c. *Advocapit* instead of *advocabile*, the *e* being omitted as in *dic*, *duc*, *fac*, *fer*. The future is here used in the sense of an imperative. *P* was frequently used in the old language where *b* occurs in the later forms, as *poplicus*, *Poplicola*, *scapres* (*scabies*), and the Oscan *pruhipid*, *pruhipust*, which are connected with *prohibere*.

Two of the earliest specimens of Latinity which have come down to us are the inscription on the Columna Rostrata, erected in the Forum to commemorate the victory of C. Duilius over the Carthaginians, B.C. 260 (*Plin.*, *Hist. Nat.*, xxxiv. 11), and the *Senatus-Consultum de Bacchanalibus*, which was passed B.C. 186. (See Orelli, *Corpus Inscrip.*, No. 549; Drakenborch's *Livy*, vol. vii., p. 97, &c.) In both of these, many of the grammatical forms differ widely from those which were afterwards in use, and approximate closely to the specimens of the Oscan which are still extant. Thus all the ablative cases in these inscriptions end in *ed* or *d*, as *present-ed*, *dictator-ed*, *navale-d*, *prædu-d*, *in alto-d*, *mori-d*, *senatu-d*, &c., which correspond to the Oscan *factu-d*, *dolu-d*, *malu-d*, *cum preivatu-d*, *touta-d*, *præsenti-d*, &c. A similar resemblance is seen in the third person singular of the imperative mood: where, instead of *esto*, we find in old Latin *estod*, and in Oscan *estud*. The Latinity of the *Senatus-Consultum de Bacchanalibus* differs in so many respects from that of Plautus, who lived at the time at which this measure was passed, as to make it probable that many of the ancient forms in Plautus must have been altered in subsequent times.

The history of Latin literature may be divided into three periods: the first extending from the time of Livius Andronicus, B.C. 240, to the death of Augustus, A.D. 14; the second from the death of Augustus to the death of Marcus Aurelius, A.D. 180; and the third from the death of Marcus Aurelius to the time of Cassiodorus, A.D. 539.

*First Period*—From the time of Livius Andronicus, B.C. 240, to the death of Augustus, A.D. 14.—The Romans may be said to have possessed no literature for upwards of 500 years from the foundation of the city; and when they at length began to pay some attention to it, they did little more than translate or imitate the works of the Greeks. The tragedies and comedies of Livius Andronicus, who was the first writer of whom we have any account, appear to have been taken entirely from the Greek; and the same was the case with Cn. Nævius, who was contemporary with Livius Andronicus. The first prose writers were Quintus Fabius Pictor and Lucius Cincius Alimentus, who lived in the time of the second Punic war, and wrote the history of Rome from its foundation to their own times, in imitation of the pontifical annals. Cincius however appears to have written his history in Greek; but both his history and that of Fabius, as well as those of the succeeding annalists, appear, like the pontifical annals which they imitated, to have been very meagre, containing only memorials of the times, of men, of places and events, without any ornament; and provided that their meaning was intelligible, they thought, says Cicero (*De Orat.*, ii. 12), that the only excellence of style was brevity.

Ennius however, who was born B.C. 239, may be regarded as the founder of Latin literature. Though a Greek by birth, he was the first who taught the Romans to write their own language with ease and elegance, and he was chiefly instrumental in introducing among the Romans a love of literature. He lived on intimate terms with some

of the most eminent members of the Roman aristocracy, who began at length to study the Greek language. Cato himself learnt Greek from Ennius; and Scipio Africanus, his son Scipio Nasica, and M. Fulvius Nobilior delighted in his society. At the same time, the later comedy of the Athenians was most successfully imitated by Plautus, whose comedies must have had some influence in improving the taste of the people and even of the aristocracy, though the latter do not appear to have shown him any patronage.

In the year B.C. 155, the study of the Greek philosophy was introduced among the Romans, by the embassy which the Athenians sent to Rome, consisting of three of the most eminent philosophers of the age, namely, Carneades of the Academy, Diogenes the Stoic, and Critolaus the Peripatetic; and though the study was condemned by Cato and many of the old school, it soon made great progress among the Roman nobles. The study of the Greek language and literature was still further promoted by the conquest of Achæa, and by the influence of the distinguished Achæan prisoners, who were distributed among the towns of Italy. Among these was Polybius, who attracted the attention of Paullus Æmilius, and was appointed by him instructor of his two sons, Fabius and Scipio. Though Polybius did not write in Latin, he produced a great influence upon Roman literature. He showed the Romans how the history of their own state ought to be treated; and by his intimacy with Scipio and the most distinguished Romans of the time, he produced a great impression upon the literary character of the age. From this time it became the fashion for all well educated Romans to read, speak, and even write the Greek language; and Greek rhetoricians and philosophers found abundant employment in Rome. Literature however was chiefly prosecuted by the great and noble; the body of the people appear to have remained uneducated.

From the preceding account it will be seen that Roman literature only arose and spread in connection with the study of the Greek literature; and the consequence was not only that the Roman writers made the Greeks their models, but that they rarely attempted any original work. One exception however must be made in favour of the Roman satire, which was essentially home-born, and had nothing similar to it in the Greek language. This species of composition appears to have arisen from the practice, which has prevailed in Italy from the earliest times to the present day, of the country-people making rude extempore verses in ridicule of one another. Lucilius, who was the contemporary of Scipio Africanus and of Lælius, with whom he lived on the most intimate terms of friendship, was the first writer who constructed Roman satires on those principles of art which were considered in the time of Horace as essential requisites in a satiric poem. (*Hor.*, *Sat.*, ii. 1, 61.)

The first century before the Christian æra was the most brilliant epoch of Roman literature. The various writings of Cicero had brought the Roman language to perfection; and almost every species of literature was cultivated with success. In didactic poetry, Lucretius rivalled, and we may say surpassed, all the Greek didactic poets, in his great philosophical poem, which, for vigour of conception and splendour of diction, will bear comparison with the best efforts of the poets of any age and country. In lyric poetry, Catullus and Horace made the first attempts to introduce this species of composition among the Romans; while Tibullus, Propertius, and Ovid produced the most beautiful elegiac poems. During this period also, the epic poem of Virgil appeared; but there was no great dramatic poet. In prose, we possess the histories of Sallust, Cæsar, and Livy; the agricultural and antiquarian treatises of Varro; and the orations, letters, and philosophical and historical works of Cicero. The chief characteristic of the literature of this age originated in the leading feature of the Roman character. The Romans were a practical and not a speculative people; and consequently pure speculation found little favour and encouragement among them. No new system of philosophy sprung up amongst them; they received the different systems of Grecian philosophy without any modification or alteration; and even those who, like Cicero, studied this subject most successfully, appear only to have regarded it in a practical point of view, as a solace in adversity, or as an important auxiliary to the study of oratory. The latter subject, at least under the republic, was more studied than any other branch of literature, since it opened the way to the highest dignities in the state; and the influence of this study may be traced in almost all the works of the



R O M

114

R O M

A.U.C.  
666  
672  
676  
  
690  
694

B.C.  
88  
81  
78  
  
64  
60

Plotius G.  
Valerius  
L. C.  
T. L.  
Q.  
M.

700

710

588

600  
620

154  
134

L. C.  
L. C.  
C. Fannius.  
C. Cælius Antipater.  
Sempronius Asellio.  
C. Lucilius.

631  
640  
636

123  
114  
98

S. Turpilius.  
L. Licinius Crassus.  
M. Antonius.  
L. Ælius Stilo.  
Claudius Quadrigarius.  
Valerius Antias.

663  
664

91  
90

L. Cornelius Sisenna.  
L. Pomponius Bononiensis.  
P. Rutilius.  
T. Quintius Atta.

894-849

81-96

M.  
M.  
Sul.  
P. 1

A.U.C.	A.D.	
851-870	98-117	C. Cornelius Tacitus. C. Plinius Secundus Cæcilius. S. Julius Frontinus. Javolenus. C. Suetonius Tranquillus. L. Annæus Florus. Julius Obsequens. Velius Longus. Terentianus Maurus. D. Junius Juvenalis.
884	131	Salvius Julianus.
891-914	138-161	Cæcilius Africanus. S. Pomponius. Gaius. Volusius Mæcianus. Cervidius Scævola. Ulpius Marcellus. Aulus Gellius. Calpurnius Flaccus. Justinus. Q. Curtius?
914-933	161-180	M. Aurelius Antoninus (Greek). Cornelius Fronto. L. Appulejus. Julius Solinus, Nonius Marcellus. Tertullianus. Petronius. Dionysius Cato.
953-983	200-250	Papinianus. Ulpianus. Paulus. Modestinus. Gargilius Martialis. Apicius. Censorinus. Minucius Felix.
1037	284	M. Aurelius Olympius Nemesianus. Julius Calpurnius. Marius Maximus. Cæcilius Cyprianus. Trebellius Pollio. Julius Capitolinus. Flavius Vopiscus.
1059	306	Julius Rufinianus. Arnobius. Lactantius. Firmicus Maternus.
1113	360	Ælius Donatus. Victorinus. Aurelius Victor. Mamertinus. Eutropius. Rufus. L. Ampelius.
1123	370	Hieronymus. Ambrosius. Anicius Paulinus. Ausonius. Ammianus Marcellinus. Vegetius. Priscianus. Marcellus Empiricus. Faltonia Proba.
1140	395	Aurelius Symmachus. Claudianus. Pompeius Festus. Servius Maurus. Æmilius Probus. Augustinus. Aurelius Prudentius. Sulpicius Severus.
1163	410	Macrobius. Claudius Rutilius Numatianus. Rufus Festus Avienus. Charisius. Diomedes. Cælius Aurelianus. Paulus Orosius.
1202	450	Salvianus. Apollinaris Sidonius. Capella.

A.U.C.	A.D.	
1253-1292	500-539	Arusianus Messius. Boethius. Priscianus. Fulgentius. Tribonianus. Cassiodorus.

In the preceding list the principal Roman jurists are inserted, but a complete list of them, with the relative proportions, which they have contributed to the 'Digest,' is given under JUSTINIAN'S LEGISLATION, p. 164.

*Works on the Roman Language and Literature.*—The following list of works, though far from complete, may be useful to those who are studying the language and literature of ancient Rome. It is hardly necessary to premise that the works here enumerated have very different degrees of merit, and that some are merely mentioned as the best or only works of the kind, or as the best known to the writer.

*Literature.*—Fabricius, 'Bibliotheca Latina,' edited by Ernesti, 3 vols. 8vo., Lips., 1773-1774; Harles, 'Introductio in Notit. Litt. Romanæ,' 2 vols. 8vo., Norimb., 1794; 'Brevior Notitia Litt. Romanæ,' with supplements, 5 vols. 8vo., 1789-1819; Dunlop, 'History of Roman Literature,' 3 vols. 8vo., Lond.; Bähr, 'Geschichte der Römischen Literatur,' 8vo., Carls., 1832, &c.; 'Abriss der Römischen Literaturgeschichte,' 8vo., Heidelb., 1833; Bernhardt, 'Grundriss der Römischen Literatur,' 8vo., Halle, 1830, a useful work; F. A. Wolf, 'Vorlesungen über die Geschichte der Römischen Literatur,' 8vo., Leipz., 1831; F. Passow, 'Uebersicht der Römischen und Griechischen Literatur,' 4to., Berlin, 1815; 'Grundzüge der Griech. und Röm. Literatur und Kunstgeschichte,' 4to., Berlin, 1829; Gyraldus, 'Historia Poetarum tam Græcorum quam Latinorum,' Basel, 1545; Crinitus, 'De Poetis Latinis,' Flor., 1505; Vossius, 'De Vet. Poetarum Temporibus,' Amst., 1654; Crusius, 'Lives of the Latin Poets,' Lond., 1726; Rambach, 'De Poetarum Lyricorum inter Romanos Paucitate,' 4to., Quedlinb., 1769; Lévée, 'Théâtre complet des Latins,' Paris, 1822, &c.; Donatus, 'De Tragœdia et Comœdia'; J. C. Scaliger, 'De Comœdia et Tragœdia,' in Gronovius's 'Thesaurus Ant. Gr.,' vol. viii.; Sagittarius, 'De Vita et Scriptis Livii Andronici, Nævii, Ennii, Cæcili, Statii, Pacuvii, &c.' 8vo., Altenb., 1672; A. W. Schlegel, 'Vorlesungen über Dramatische Kunst und Litteratur,' 3 vols. 8vo., Heidelb., 1817, translated into French, 3 vols. 8vo., Paris, 1814, and into English, 2 vols. 8vo.; the article DRAMA in this work; Casaubon, 'De Satyrica Graec. Poesi et Romanorum Satira,' Par., 1605, Hal., 1774, ed. Rambach; König, 'De Satira Romana,' Oldenb., 8vo., 1796; Manso, 'Ueber die Römischen Satiriker,' in Sulzer's 'Allgem. Theorie der Schönen Künste,' vol. 4; Ruperti, 'De Satira Romanorum et de Satiricis Romanorum Poetis,' prefixed to his edition of Juvenal; Vossius, 'De Historicis Latinis,' Lugd. Bat., 1651.

A list of the principal editions of the Latin writers, with the best modern works upon each writer, is given in Wagner's 'Grundriss der Classischen Bibliographie,' Breslau, 1840.

*Language.*—Folieta, 'De Ling. Lat. Usu et Præstantia,' ed. Mosheim, Hamb., 1723, 8vo.; Facciolati, 'De Ortu, Interitu, et Instaurazione Linguæ Latinæ,' reprinted at Lips., 1725; Tursellinus, 'De Particulis Latinæ Orationis,' often reprinted; Allen, 'Doctrina Copularum Linguæ Latinæ,' 12mo., Lond., 1830, with a notice of the same work in the 'Journal of Education,' No. 8; Döderlein, 'Lateinische Synonyme und Etymologieen,' 6 vols. 8vo., Leipz., 1826-1838; Struve, 'Ueber die Lateinische Declination und Conjugation,' 8vo., Königs., 1823; Schneider, 'Elementarlehre der Lateinischen Sprache,' and 'Formenlehre der Lateinischen Sprache,' Berlin, 1819, 1821, a valuable work for the archæology of the language; Allen, 'Etymological Analysis of Latin Verbs,' 12mo. Lond., 1836; Scheller, 'Ausführliche Lateinische Sprachlehre,' 8vo., Leipz., 1803, translated into English by Walker; Grotfend, 'Ausführliche Grammatik der Lateinischen Sprache,' 2 vols. 8vo., Hannov., 1829-30; Zumpt, 'Lateinische Grammatik,' 8vo., Berlin, 6th edition, 1828, and frequently reprinted, translated into English by Kenrick, with a notice of the same work in the 'Quarterly Journal of Education,' No. 1: this grammar is far superior in the syntactical part to any other. The student will also derive considerable information from those works which treat of the comparative grammar of the Indo-Germanic Languages, as Bopp's 'Vergleichende Grammatik des Sans-



krit, Zend, Griechischen, Lateinischen, &c.,' of which the first part was published at Berlin, 1833, with a notice of the same work in the 'Journal of Education,' No. 16, by the late Dr. Rosen; and Pott's 'Etymologische Forschungen auf dem Gebiete der Indo-Germanischen Sprachen,' 2 vols. 8vo., Lemgo, 1833-36, with two notices of the same in the 'Journal of Education,' Nos. 18, 20, also by Dr. Rosen.

*Dictionaries.*—Stephani, 'Thesaurus Linguae Latinae;' Facciolati and Forcellini, 'Totius Latinitatis Lexicon,' 4 vols. fol., Padua, 1771, which is superior to all other Latin dictionaries, and the recent edition of the same work enlarged by Furlanetto, 4 vols. 4to., Padua; Adam, 'Dictionary of the Latin Tongue,' 8vo., Edinburgh, 1814, 2nd edition, a superior work to that of Ainsworth; Scheller, 'Ausführliches und Möglichst Vollständiges Lateinisch-Deutsches und Deutsch-Lateinisches Lexicon,' 5 vols. 8vo., Leipz., 1804-6, translated into English by Riddle, who has also published a Latin dictionary in one volume, 8vo.; Freund, 'Wörterbuch der Lateinischen Sprache,' which is to be completed in 4 vols. 8vo., but three only have yet appeared; Schwenck, 'Etymologisches Wörterbuch der Latein. Sprache mit Vergleichung der Griechischen und Deutschen,' 8vo., Francf., 1827; Nizolii, 'Lexicon Ciceronianum,' edited by Facciolati, reprinted in London, 3 vols. 8vo., 1820.

#### ROMAN LAW.

The historical origin of the Roman Law is unknown, and its fundamental principles, some of which even survived the legislation of Justinian, are older than the oldest records of Italian history. The foundation of the strict rules of the Roman law as to familia, agnatio, marriage, testaments, succession to intestates, and ownership, was no doubt custom, which, being recognised by the sovereign power, became law. As in many other states of antiquity, the connection of the civil with the ecclesiastical or sacred law was most intimate; or rather, we may consider the law of religion as originally comprehending all other law, and its interpretation as belonging to the priests and the king exclusively. There was however direct legislation even in the period of the kings. These laws, which are mentioned under the name of *Leges Regiae*, were proposed by the king, with the approbation of the senate, and confirmed by the populus in the *Comitia Curiata*, and, after the constitution of Servius Tullius, in the *Comitia Centuriata*. That there were remains of this ancient legislation existing even in the Imperial period, is certain, as appears from the notice of the *Jus Civile Papirianum* or *Papirianum*, which the Pontifex Maximus Papirius is said to have compiled from these sources, about or immediately after the expulsion of Tarquinius Superbus (*Dig.*, i., tit. 2), and from the distinct references to these *Leges* made by late writers. Still there is great uncertainty as to the exact date of the compilation of Papirius, and its real character. Even his name is not quite certain, as he is variously called Caius, Sextus, and Publius. (*Dion. Hal.*, iii. 36; *Dig.*, i., tit. 2.)

But the earliest legislation of which we have any important remains is the compilation of the code called the Twelve Tables. The original bronze tables indeed are said to have perished in the conflagration of the city after its capture by the Gauls, but they were satisfactorily restored from copies and from memory, for no ancient writer who cites them ever expresses a doubt as to the genuineness of their contents. It is the tradition that a commission was sent to Athens and the Greek states of Italy, for the purpose of examining into and collecting what was most useful in their codes; and it is also said that Hermodorus of Ephesus, then an exile in Rome, gave his assistance in the compilation of the code. There is nothing improbable in this story, and yet it is undeniable that the laws of the Tables were based on Roman and not on Greek or Athenian law. Their object was to confirm and define perhaps rather than to enlarge or alter the Roman law, and it is probable that the laws of Solon and those of other Greek states, if they had any effect on the legislation of the Decemviri, served rather as models of form than as sources of positive rules.

Ten tables were completed and made public by the Decemviri, in B.C. 451, and in the following year two other tables were added. This compilation is quoted by the ancient writers by various titles: *Lex XII. Tabularum*, *Leges XII.*, sometimes *XII.* simply (*Cic.*, *Legg.*, ii. 23), *Lex Decemviralis*, and others. The rules contained in these

tables long continued to be the foundation of Roman law, and they were never formally repealed. The laws themselves were considered as a text-book, and they were commented on by the Jurists as late as the age of the Antonines, when Gaius wrote a commentary on them in six books ('*Ad Legem XII. Tabularum*'). The actions of the old Roman law, called *Legitimae*, or *Legis Actiones*, were founded on the provisions of the Twelve Tables, and the demand of the complainant could only be made in the precise terms which were used in the Tables. (*Gaius*, iv. 11.) The rights of action were consequently very limited, and they were only subsequently extended by the *Edicts* of the Praetors. The brevity and obscurity of this ancient legislation rendered interpretation necessary in order to give the laws any application; and both the interpretation of the laws and the framing of the proper forms of action belonged to the College of Pontifices, who yearly appointed a member of their own body to decide in all doubtful cases. The civil law was thus still inseparably connected with that of religion (*Jus Pontificium*), and its interpretation and the knowledge of the forms of procedure were still the exclusive possession of the patricians.

The scanty fragments of the Twelve Tables hardly enable us to form a judgment of their character or a proper estimate of the commendation bestowed on them by Cicero (*De Or.*, i. 43). It seems to have been the object of the compilers to make a complete set of rules both as to religious and civil matters; and they did not confine themselves to what the Romans called private law, but they comprised also public law. ('*Fons publici privatique juris*,' *Liv.*, iii. 34.) They contained provisions as to testaments, successions to intestates, the care of persons of unsound mind, theft, homicide, interments, &c.

They also comprised enactments which affected a man's status, as for instance the law contained in one of the two last Tables, which did not allow to a marriage contracted between a patrician and a plebeian the character of a legal Roman marriage, or, in other words, declared that between patricians and plebeians there could be no *Connubium*. Though great changes were made in the *Jus Publicum* by the various enactments which gave to the plebeians the same rights as the patricians, and by those which concerned public administration, the fundamental principles of the *Jus Privatum*, which were contained in the Tables, remained unchanged, and are referred to by jurists as late as the time of Ulpian.

The old *Leges Regiae*, which were collected into one body by Papirius, were commented on by Granius Flaccus in the time of Julius Cæsar (*Dig.*, 50, tit. 16, s. 144), and thus they were probably preserved. The fragments of these laws have been often collected, but the best essay upon them is by Dirksen, '*Versuchen zur Kritik und Auslegung der Quellen des Römischen Rechts*,' Leipzig, 1823. The fragments of the Twelve Tables also have been often collected. The best work on the subject is that by James Godefroy (*Ja-Gothofredus*), which, with the more recent work of Dirksen, '*Uebersicht der bisherigen Versuche zur Kritik und Herstellung des Textes der Zwölf-Tafel-Fragmente*,' Leipzig, 1824, seems to have exhausted the subject.

For about one hundred years after the Legislation of the Decemviri, the patricians retained their exclusive possession of the forms of procedure. Appius Claudius Cæcus drew up a book of the forms of actions, which it is said that his clerk Cnaeus Flavius stole and published; the fact of the theft may be doubted, though that of the publication of the forms of procedure, and of a list of the *Dies Fasti* and *Nefasti*, rests on sufficient evidence. The book thus made public by Flavius was called *Jus Civile Flavianum*; but like that of Papirius it was only a compilation. The publication of these forms must have had a great effect on the practice of the law: it was in reality equivalent to an extension of the privileges of the plebeians. Subsequently Sextus Aelius published another work, called '*Jus Aelianum*,' which was more complete than that of Flavius. This work, which was extant in the time of Pomponius (*Dig.*, i., tit. 2, s. 2, § 39), was also called '*Tripertita*,' from the circumstance of its containing the laws of the Twelve Tables, a commentary upon them (*interpretatio*), and the *Legis Actiones*. This work of Aelius appears to have been considered in later times as one of the chief sources of the civil law (*veluti cunabula juris*); and he received from his contemporary Ennius the name of 'wise.'

\* *Egregie Cordatus homo Cains Aelius Sextus.*

**Sextus Aelius** was Curule Aedile, B.C. 200, and Consul, B.C. 198.

In the Republican period new laws (*leges*) were enacted both in the *Comitia Centuriata* and in the *Comitia Tributa*. The *Leges Curiatae*, which were enacted by the *curiae*, were limited to cases of adrogation and the conferring of the *imperium*. The *Comitia Centuriata* were made independent of the senate by the *Lex Publilia* (Liv., viii. 12), which declared that the *leges* passed in these *Comitia* should not require the confirmation of the senate. The *leges* passed in the *Comitia Tributa* were properly called *Leges Tributae* or *Plebiscita*, and originally they were merely proposals for a law which were laid before the senate and confirmed by the *curiae*. But the *Lex Publilia* (B.C. 336), and subsequently the *Lex Hortensia* (B.C. 286), gave to the *Plebiscita* the full force of *leges* without the consent of the senate (Liv., viii. 12; Gaius, i. 3; Gell., xv. 27); and a *Plebiscitum* was accordingly sometimes called a *lex*. The *leges* generally took their name from the gentile name of the magistrate who proposed them (*rogavit*), or, if he was a consul, from the name of both consuls, as *Lex Aelia* or *Aelia Sentia*, *Papia* or *Papia Poppaea*. If the proposer of the law was a dictator, praetor, or tribune, the *Lex*, or *Plebiscitum*, as the case might be, took its name from the proposer only, as *Lex Hortensia*. Sometimes the object of the *lex* was indicated by a descriptive term, as *Lex Cincia de donis et muneribus*.

The *Senatus Consulta* also formed a source of law under the republic. That a *senatus consultum* in the time of Gaius (i. 4) should have the force of law (*vicem legis optinet*), may be easily admitted; but Gaius in this passage appears to be referring not only to such *senatus consulta* as had been passed under the empire, but to the *senatus consulta* generally as a source of law. It appears that the senate gradually came to be considered as the representative of the *curiae*, and that its *consulta*, in many matters relating to administration, the care of religion, the *aerarium*, and the administration of the provinces, had the full effect of laws. It does not seem as if the Romans themselves had a very clear notion of the way in which the senate came to exercise the power of legislation; but they imagined that it arose of necessity with the increasing population of the state and the increase of public business. The senate thus became an active administering body, and, as an easy consequence, that which it enacted (*constituit*) was observed, and this new source of law was termed *Senatus Consultum* (*Dig.*, i., tit. 2). It seems probable that the senate began to exercise the power of making *senatus consulta* after the passing of the *Hortensia Lex*, though it is not pretended that the *Hortensia Lex* or any other *Lex* gave this power to the senate. No *senatus consulta* are recorded as designated by the names of magistrates, till the time of Augustus, a circumstance which seems to show that whatever binding authority *senatus consulta* might have acquired under the Republic, they were not then viewed as laws properly so called, or as having the full effect of *leges*. But from the time of Augustus, the titles of *senatus consulta* frequently occur; their names, like those of the *leges*, were derived from the consuls, as *S. C. Velleianum*, *Pegasianum*, *Trebellianum*, &c., or of the emperor who proposed them, as *S. C. Claudianum*, *Neronianum*, &c., or they were said to be made 'auctore Principe,' or 'ex auctoritate Principis.' The expression applied to the senate, so enacting, was 'censere.' (Gaius, i. 47.) Special *consulta* were sometimes passed for the purpose of explaining or rendering effectual previous *leges*.

A new source of law was supplied by the *Edicta* of those magistrates who had the *Jus Edicendi*, but mainly by the praetors, the praetor urbanus and the praetor peregrinus. The edicts of the praetor urbanus were the most important. The body of law which was formed by the *Edicta* is accordingly sometimes called *Jus Praetorium*, which term however might be limited to the *Edicta* of the praetors, as opposed to those of the curule aediles, the tribunes, censors, and pontifices. The name *Jus Honorarium*, as opposed to *Jus Civile*, comprehends the whole body of edictal law; and the name *Honorarium* was given to it, apparently because the *Jus Edicendi* was exercised only by those magistrates who had the *Honores*. *Jus Civile* in its larger sense comprehended all the law of any given nation; but the *Jus Civile Romanorum*, as opposed to the *Honorarium*, consisted of *Leges*, *Plebiscita*, *Senatus Consulta*, to which, under the empire, were added the *Decreta Principum* and the *Auctoritas Prudentium*. The *Honorarium Jus* was

introduced for the purpose of aiding, supplying, and correcting the defects of the *Jus Civile Romanorum* in its limited sense. (*Dig.*, i., tit. 1, s. 7.)

The historical origin of the edictal power is not known, but in the time of Cicero it had been so long exercised, and the *Edicta* had been so far formed into a regular system, that the study of the edictal law was a main part of the systematic study of the Roman law, and had taken the place of the Twelve Tables as an elementary branch of instruction. (Cic., *Legg.*, ii. 4, 23; i. 5.) Servius Sulpicius, a distinguished jurist and a friend of Cicero, wrote two small books on the Edict, which were followed by a work of Offilius, also on the Edict. Though the history of the edictal law, as already observed, cannot be traced, it thus appears that it had assumed a systematic form in the time of Cicero.

An *Edictum* was a rule promulgated by a magistratus when he entered on his office. It was committed to writing and put up in a public place. Its object was to declare by what rules the praetor would be governed in the administration of justice during the year of his office; and hence the *Edictum* was sometimes called *Perpetuum* or *Annua Lex*. An *Edictum Repentinum* applied only to the particular occasion on which it was made. All offices being annual, the rules of one magistratus were not binding on his successor, but his successor might adopt them into his own *Edictum*, and such adopted *Edictum* then became an *Edictum Tralaticium*. In this way numerous *Edicta* were adopted by one magistratus from the *Edicta* of his predecessors, and thus gradually a body of rules was formed and established, which experience had proved to be useful. Those *Edicta* which were of great importance are often referred to under the name of the magistratus who promulgated them, as the *Edictum Carbonianum* and others.

The general character of the Edict has been already stated. It is described in other words as 'viva vox juris civilis,' as a mode by which the rigid rules of the civil law were altered and extended to suit the altered circumstances of the times. The changes introduced by positive enactments into the *Jus Privatum* of the Roman law seem to have been very unimportant. It was not consistent with Roman notions to alter or change fundamental principles, and most of the legislation of the republican period had reference to the disputes between the two estates of the patricians and plebeians, and to other parts of the *Jus Publicum*. Accordingly it was left to the magistratus gradually to introduce the necessary changes into the *Jus Privatum*; but the process of doing this was in strict conformity to the principles of the old law. The Edict did not affect to make new law, but to adopt as law what custom had sanctioned, provided it was not against the *Jus Civile*; to give an action when a *bonâ fide* right existed, if the old law gave none; to protect a man in *bonâ fide* possession of property, without affecting to give him ownership, which the law alone could give him by virtue of *usucapion*; to aid parties by fictions, which however were always of such a kind that the thing which the fiction supposed, was that which would have given a strictly legal right. A great part of the efficacy of the Edict consisted in extending the remedies by action; and after the abolition of the *Legis Actiones* (with the exception of the *Actio Damni Infecti*, and of matters which belonged to the cognizance of the *Centumviri*) by the *Lex Aebutia* and two *Leges Juliae*, the mode of proceeding in actions was settled by the formulæ of the *Edicta*. Still even here it seems probable that the praetors followed the analogy of the *Legis Actiones* and framed their formulæ accordingly. The *Actiones* given by the Edict were named after their author, as *Publiciana*, &c. The commentators on the Edicts were numerous under the early emperors. Labeo wrote at least four books on the *Edictum* of the Praetor Urbanus. Cælius Sabinus commented on the Edict of the Curule Aediles. In the time of Hadrian, Salvius Julianus, who had himself been praetor, compiled a work on the Edict, which was called *Edictum Perpetuum*. Nothing is known of the detail of this work, but it appears probable that it was designed to be a systematic exhibition of the whole body of edictal law, and as such it must have had considerable influence on the subsequent condition of jurisprudence. At what time the *Edicta* ceased to be made by the magistratus is a disputed point. The edictal power certainly existed under the empire, and even after the compilation of the *Edictum Perpetuum* of Julianus, but it must have been comparatively little exercised, as the practice of



making new laws by *Senatus Consulta* prevailed under the *Cæsars* after the time of Augustus, and the Imperial Constitutions are mentioned as one of the recognised sources of law in the time of the Antonines. (Gaius, i. 5.)

With the establishment of the Imperial Constitution begins a new epoch in the Roman law. The *leges* of Augustus and those of his predecessor had some influence on the *Jus Privatum*, though they did not affect the fundamental principles of the Roman law. A *Lex Julia* came into operation, B.C. 13, but it is better known as the *Lex Julia et Papia Poppæa*, owing to the circumstance of another *lex* of the same import, but less severe in its provisions, being passed as a kind of supplement to it in the consulship of M. Papius Mutilus and Q. Poppæus Secundus, A.D. 9. This law had for its object the encouragement of marriage, but it contained a great variety of provisions: it is not known whether it was passed at the *Comitia Centuriata* or *Tributa*. A *Lex Julia de Adulteriis*, which also contained a chapter on the *dos*, is of uncertain date, but was probably passed before the former *Lex Julia* came into operation. Several *Leges Juliae Judiciariae* are also mentioned, which related both to *Judicia Publica* and *Privata*, and some of which may probably belong to the time of the dictator *Cæsar*.

The development of the Roman law in the Imperial period was little affected by direct legislation. New laws were made by *Senatus Consulta*, and subsequently by the *Constitutiones Principum*; but that which gives to this period its striking characteristic is the effect produced by the *Responsa* and the writings of the Roman jurists.

So long as the law of religion or the *Jus Pontificium* was blended with the *Jus Civile*, and the knowledge of both was confined to the patricians, jurisprudence was not a profession. But with the gradual separation of the *Jus Civile* and *Pontificium*, which was partly owing to the political changes by which the estate of the plebeians was put on a level with that of the patricians, there arose a class of persons who are designated as *Jurisperiti*, *Jurisconsulti*, *Prudentes*, and by other equivalent names. Of these *jurisconsulti* the earliest on record is Tiberius Coruncanius, a plebeian *pontifex maximus*, and consul B.C. 281: he is said to have been the first who professed to expound the law to any person who wanted his assistance (*publice profiteri*); he left no writings, but many of his *Responsa* were recorded. Tiberius Coruncanius had a long series of successors who cultivated the law, and whose *responsa* and writings were acknowledged and received as a part of the *Jus Civile*. The opinions of the *jurisconsulti*, whether given upon questions referred to them at their own houses, or with reference to matters in litigation, were accepted as the safest rule by which a *judex* or an *arbiter* could be guided. Accordingly, the mode of proceeding, as it is described by Pomponius, is perfectly simple; the *judices* in difficult cases took the opinion of the *jurisconsulti*, who gave it either orally or in writing. Augustus, it is said, gave the *responsa* of the jurists a different character. Before his time, their *responsa*, as such, could have no binding force, and they only indirectly obtained the character of law by being adopted by those who were empowered to pronounce a sentence. Augustus gave to certain jurists the *respondendi jus*, and declared that they should give their *responsa* 'ex ejus auctoritate.' In the time of Gaius (i., 7) the *Responsa Prudentium* had become a recognised source of law; but he observes that the *responsa* of those only were to be so considered who had received permission to make law (*jura condere*); and he adds that if they all agreed, their opinion was to be considered as law; if they disagreed, the *judex* might follow which opinion he pleased. The matter is thus left in some obscurity, and, for want of more precise information, we can only conjecture what was the precise way in which these licensed jurists under the empire were empowered to declare the law. It is however clear, both from the nature of the case and the statement of Gaius, that their functions were limited to exposition, or to the declaration of what was law in a given case, and that they had no power to make new rules of law as such; further, the licensed jurists must have formed a body or college, for otherwise it is not possible to conceive how the opinions of the majority could be ascertained on any given occasion.

The commencement of a more systematic exposition of law under the empire is indicated by the fact of the existence of two distinct sects or schools (*scholæ*) of jurists. These schools originated under Augustus, and the heads of

each were respectively two distinguished jurists, *Ant. Labeo* and *Atcius Capito*. But the schools took their name from other jurists. The followers of *Capito's* school were the *Sabiniani*, derived their name from *Massurius Sabinus*, a pupil of *Capito*, who lived under *Tiberius* and as late as the time of *Nero*: sometimes they were called *Capitiani*, from *C. Cassius Longinus*, another distinguished pupil of *Capito*. The other school was called *Proculiani*, from *Proculus*, a follower of *Labeo*. If we may take the authority of *Pomponius*, the characteristic difference of the two schools was this: *Capito* adhered to what was transmitted to him; he looked out for positive rules sanctioned by time; *Labeo* had more learning and a greater variety of knowledge, accordingly he was ready to make innovations, for he had more confidence in himself; in other words, he was a philosopher more than an historical jurist. *Gaius* was himself a *Sabinian*, often refers to discrepancies of opinion between the two schools, but it is not easy to determine from the instances which he mentions, what ought to be considered as their characteristic differences.

The *jurisprudentes* were not only authorised expounders of law, but they were most voluminous writers. *Massurius Sabinus* wrote three books *Juris Civilis*, which formed the model of subsequent writers. The commentaries on the *Edict* were also very numerous, and among them are the names of *Pomponius*, *Gaius*, *Ulpian*, and *Paulus*. *Gaius* wrote an elementary work, which furnished the model for the *Institutes* of *Justinian*. Commentaries were also written on various *Leges*, and on the *Senatus Consulta* of the Imperial period; and finally, the writings of the earlier jurists themselves were commented on by their successors. A long series of writers to whom the name of classical jurists has been given, ends, about the time of *Alexander Severus* with *Modestinus*, who was a pupil of *Ulpian*. Some of the titles of their works as preserved in the 'Digest,' and the 'Index Florentinus;' but with the exception of the fragments which were selected by the compilers of that work, the great mass of juristical literature is nearly lost. [Justinian]

Among the sources of law in the Imperial period are the Imperial *Constitutiones*. A *Constitutio Principis* is defined by *Gaius* (i. 5) to be 'that which the emperor has constituted by *Decretum*, *Edictum*, or *Epistola*;' nor has it been doubted that such *constitutio* has the force of law. As the emperor ultimately possessed all the sovereign power, he became the sole source of law. Under *Augustus* and his successors there were numerous *Senatus Consulta*. In the time of the Antonines there were both *Senatus Consulta* and Imperial *constitutiones*, and the latter are referred to by *Gaius* as being of equally binding force with *Senatus Consulta*. After the time of *Gaius*, *Constitutiones* became more common, and few *Senatus Consulta* were passed. The *Decretum* of the emperor was a decision made in a matter of dispute which came before him either originally or by way of appeal. The *Edict*, or *Leges Edictales*, were formed by analogy to the *Edicta* of the magistrates, and were in effect *Leges*. *Rescriptum* was a general term which comprehended *Epistolæ* and *Subscriptiones*. The *Rescripta* were the answers of the emperor, made either to public functionaries or to individuals who consulted him. Sometimes *Constitutio* and *Rescriptum* are used as equivalent. (*Gaius*, ii. 130.) *Decreta* and *Rescripta*, being decisions in particular cases, could not by their form have the force of *leges*; but when the determination made in a particular case was capable of a general application, it gradually obtained the force of law.

With the decline of Roman jurisprudence began a period of compilations, or codes, as they were termed. The earliest were the *Codex Gregorianus* and *Hermogenianus*, which are only known from fragments. The *Codex Gregorianus*, so far as we know it, began with *constitutiones* of *Sept. Severus*, and ended with those of *Diocletian* and *Maximian*. The *Codex Hermogenianus*, so far as it is known, contained *constitutiones* also of *Diocletian* and *Maximian*, and perhaps some of a later date. Though these codes were mere private collections, they apparently came to be considered as authority, and the codes of *Theodosius* and *Justinian* were formed on their model.

The code of *Theodosius* was compiled under the authority of *Theodosius II.*, emperor of the East. It was promulgated as law in the Eastern Empire A.D. 439; and in the same year it was confirmed in the Western Empire.

Valentinian III. and the Roman senate. This code consists of sixteen books, the greater part of which, as well as of the *Novellæ*, subsequently promulgated by Theodosius II., are extant in their original form. The commission who compiled it were instructed to collect all the *Edicta* and *Leges Generales* from the time of Constantine, and to follow the *Codex Gregorianus* and *Hermogenianus* as their model. Though the arrangement of the subsequent code of Justinian differs considerably from that of Theodosius, it is clear from a comparison of them that the compilers of Justinian's code were greatly aided by that of his Imperial predecessor. The valuable edition of the Theodosian Code, by J. Gothofredus (6 vols. fol., Lugd., 1665), re-edited by Ritter, Leipzig, 1736-1745, contains the first five books and the beginning of the sixth, only as they are epitomized in the *Breviarium*; and this is also the case with the edition of the '*Jus Civile Antejustinianum*,' published at Berlin in 1815. But recent discoveries have greatly contributed to improve the first five books. The most recent edition of the '*Jus Civile Antejustinianum*' is that of Bonn, 1835 and 1837.

The legislation of Justinian is treated of under JUSTINIAN'S LEGISLATION.

There are numerous works on the history of the Roman law, but it will be sufficient to mention a few of the more recent, as they contain references to all the earlier works. *Lehrbuch der Geschichte des Römischen Rechts*, by Hugo, of which there are numerous editions; *Geschichte des Römischen Privatrechts*, by Zimmern; *Geschichte des Römischen Rechts*, by F. Walter, 1840; and for the later history of the Roman law, *Geschichte des Römischen Rechts im Mittelalter*, by Savigny.

#### HISTORY OF MODERN ROME.

*Period I.—Rome under the Gothic Kings.*—After the death of Valentinian III., A.D. 455, the foreign mercenary guards disposed of the crown of the West. A rapid succession of puppet emperors followed each other on the slippery throne. At last Odoacer, an officer of the Imperial guards, of Gothic birth, some say of the tribe of the Heruli, revolted against Orestes, another barbarian officer who had assumed the supreme power in the name of his son Romulus, a mere youth, whose mother was a Roman by birth, and whom he caused to be proclaimed Augustus. The appellation of Romulus Augustulus was given him in derision. Odoacer defeated Orestes, took him prisoner, and put him to death. Romulus was deposed, and banished to Campania or Apulia, with a suitable allowance for his support, A.D. 476. Odoacer fixed his residence at Ravenna, as his predecessors had done. He styled himself 'Patrician,' and professed to govern Italy in the name of Zeno, emperor of the East. He did not assume the purple or other imperial insignia, although historians style him 'Rex.' There are no coins struck in his name; nor did he make any new constitutions or enactments. The form of administration continued as before. Rome had its senate, its *præfectus prætoris*, and *præfectus urbi*. The consuls had been appointed, ever since the time of Arcadius and Honorius, separately, one in the East and the other in the West. In the first year after Odoacer's assumption of power, there was no consul named for the West. Zeno refused to appoint one, in order that he might not countenance the usurpation of Odoacer; and Odoacer did not appoint one himself, not wishing to irritate Zeno. At last, in the year 480, on the representation of the senate, Odoacer named Basilius, junior, consul for the West, and he continued to appoint a consul every following year. In the year 483, Simplicius, bishop of Rome, having died, the clergy assembled to elect his successor, in the presence of the *præfect* of the *prætorium*, who signified to the assembly, in the name of Odoacer, that no election of the bishop of Rome should be made in future without the sanction of the *præfect*. Felix was then declared to be elected. In the same year Theodoric, a chief of the Ostrogoths, of the tribe of the Amali, from which circumstance he is called Theodoric Amalus, to distinguish him from another Theodoric, his contemporary, made peace with the emperor Zeno, who appointed him general of his guards, bestowed upon him part of Dacia and Mæsia, and named him consul for the East for the following year. In the year 487 Odoacer defeated and took prisoner Fava or Feba, a chief of the Rugi, who had possessed himself of part of Noricum. Frederic, son of Fava, appealed to Theodoric, who was residing at Novæ in Mæsia, and who was related to him, and this was the origin

or the pretext of the quarrel between Theodoric and Odoacer. It appears that Zeno had entered into a secret agreement with Theodoric to the effect that Theodoric should take Italy from Odoacer, probably however on the condition of acknowledging the emperor of the East as his suzerain. In the year 489 Theodoric moved towards Italy with the whole tribe of Ostrogoths, his subjects carrying along with them in carts their wives, children, cattle, corn, and other provisions, and even their hand-mills. Odoacer met the invaders on the banks of the Isonzo; but being defeated, he retreated to Verona; and after a second defeat he shut himself up in Ravenna. Theodoric advanced to Milan and Pavia; but having met with some reverses, he was obliged to keep himself within Pavia. In the following year, 490, Odoacer advanced against him, assisted by some troops sent him by Alaric, king of the Visigoths of Gaul and Spain. A battle took place, in which Odoacer being again defeated, he withdrew to Ravenna, whither Theodoric followed him, and fixed his camp in the neighbouring pineta, or pine-forest. The siege lasted more than two years, during which all the rest of Italy submitted to Theodoric. At last Odoacer surrendered through famine, in February, 493. Theodoric made his entrance into Ravenna, and was received by the archbishop at the head of his clergy. At first he treated Odoacer with kindness, but he afterwards caused him to be put to death.

Theodoric sent to Constantinople Festus, princeps or president of the Roman senate, to request of the emperor Anastasius, who had succeeded Zeno, the royal robe, or, in other words, the investiture of the kingdom of Italy, which Anastasius granted, and Theodoric assumed the title of king. He fixed his residence at Ravenna, and did not visit Rome for several years after his accession. In the year 498 Anastasius II., bishop of Rome, having died, great disturbances took place on the occasion of electing his successor. The majority of the clergy elected Symmachus, but another party named a certain Laurentius. The two parties came to blows, many persons were killed, and anarchy prevailed in Rome for a long time. Theodoric, who was an Arian, did not, perhaps through policy, interfere in the quarrel. At last, both parties, being tired of dissension and disorder, appealed to him, when he summoned the two claimants to Ravenna, and declared Symmachus to be duly elected by a majority of votes. In the year 500 Theodoric visited Rome, where he was received by Symmachus, and by the senate and the people, with great pomp. He visited the Vatican Basilica and the Senate-hall; and lastly he addressed the people in a place called Palma, promising to maintain the existing constitutions enacted by the former emperors. An old chronicler quoted by Muratori, who has written the life of St. Fulgentius, and who was present at the ceremony, speaks in high terms of the decorum, splendour, and order which prevailed, and of the applauses of the people. Theodoric gave public games in the Circus for the amusement of the people, and an annual donation of twenty thousand measures of corn. He assigned also two hundred pounds of gold annually out of the revenue of the duty on wine for repairing the imperial palace and the city walls. He named Liberius *præfect* of the *prætorium*; and after having published several edicts, and caused the solemn promise that he had made to the people to be engraved on a brass tablet, which was fixed up in a public place, he returned to Ravenna.

The long reign of Theodoric was for Rome and all Italy a period of peace and prosperity. He himself carried on war in Gaul and in Spain, and added part of those countries to his dominions. He gave in marriage his only legitimate child Amalasontha to Eutaric, a noble Goth, who was appointed consul and colleague of the emperor Justinus in the consulship, A.D. 519. Justinus himself sent to Eutaric the consular toga. Eutaric made his sole entrance into Rome on the first day of the year, and was received with great pomp by the senate amidst the applause of the people. The usual gifts were distributed among the people, both Romans and Goths; public games were given, among others fights of wild beasts, which had not been seen for a long time; the beasts were sent from Africa as a present by Trasmund, king of the Vandals. The magnificence displayed by the Romans on this occasion is said to have surprised even the ambassador from the emperor Justinus, who had come to treat of a reconciliation between the Eastern and Western churches, after the schism occasioned by Acacius. The report of this ambassador, on his return to Constantinople, of what he had seen at Rome, seems to have



excited the jealousy and emulation of the Eastern court, and when, two years after (A.D. 521), Justinian was made consul in the East, he strove to rival Eutaric in the splendour of the public games, and the sums which he distributed among the people of Constantinople.


Under THEODORIC more particulars are given of his long and important reign; here we confine ourselves to those which concern more especially the city of Rome. That prudent king strove to win the affection of the people of Rome by his liberality, his respect for their municipal customs and privileges, his deference towards the senate, which was the supreme court of justice in his dominions, and his protection of the Roman church and clergy. The works of Cassiodorus, and the panegyric of Theodoric by Ennodius, bishop of Pavia, are evidence of this. Illiterate himself, Theodoric encouraged literature and science, and it appears, from one of the letters written in his name by Cassiodorus, that a great number of students from distant countries repaired to Rome. Theodoric enacted that the students should not leave Rome till they had completed a certain course of studies according to their respective pursuits, which was probably ascertained by an examination, and this may have led, in course of time, to the establishment of academical degrees. Towards the end of his life Theodoric became suspicious, because he perceived, that notwithstanding all he had done for Italy, there was still in the hearts of the native Italians a dislike of foreign domination. It was then that the patrician Severinus Boethius, being accused of treason, was tried and condemned to death by the senate of Rome, a sentence which was at first commuted by Theodoric into perpetual imprisonment, but after a time Boethius was put to death, and shortly after Theodoric put to death also the patrician Symmachus, the father-in-law of Boethius. John I., bishop of Rome, on his return from Constantinople, whither Theodoric had sent him on a mission to Justinus, was imprisoned by his order, probably on suspicion of treasonable intelligence with the Byzantine court, and he died in prison at Ravenna, A.D. 526. The clergy of Rome having assembled to elect a successor, dissensions arose which threatened a renewal of the disorders that had taken place at the former election of Symmachus. Theodoric wrote to the senate of Rome suggesting Felix, a man of great merit, as a fit candidate, and his suggestion, which was like a command, was complied with. This was one of the last acts of Theodoric. He died at Ravenna, of a violent dysentery, in August of the same year. Before he died, he sent for his grandson Athalaric, then 10 years of age (Eutharic had died before him), and causing his chief officers, both civil and military, to swear allegiance to him, he exhorted them to maintain a good understanding with the emperor of the East, and to cherish the Roman senate and the Roman people.

One of the first acts of Athalaric, or rather of his mother, Amalasontha, and her minister Cassiodorus in his name, was to signify his accession to the senate and the people of Rome. A letter was afterwards written to the senate expressing satisfaction that in choosing Felix for their bishop the Romans had conformed to the desire of his grandfather, which had been expressed with a view to the public good by recommending to them a person well deserving of the pastoral dignity. Some years after, when Boniface II. died, he indicated in his will a certain Vigilius as his successor in the see of Rome. This however was resented by the clergy and people as an improper interference, and being set aside, John II. was elected, A.D. 532. But as much bribery and corruption had been employed by the rival parties at the election, the senate passed a consultum forbidding under severe penalties any bribe or promise for the purpose of obtaining a see, which was declared to be a sacrilegious offence. All such promises were also declared to be void. Election disputes were to be decided by the senate or other judicial courts, but the expenses of the suit were not to exceed the sum of three thousand solidi, if it concerned the see of Rome, and of two thousand if it concerned other metropolitan sees. This decree, with the sanction of Athalaric, was engraved on marble and placed in the front of the Vatican Basilica. Athalaric left to the clergy and the people of Rome the right of electing their bishop, but reserved to himself that of confirming the election.

Amalasontha had begun her regency with great wisdom; she had been carefully brought up, by her father's directions, and she caused her son to be educated, after the manner of the Romans, in the liberal arts. It seems however that the

Gothic officers, who rather despised it as weak and effeminate, that they wanted a doric, who could not and that instead of ought to keep con exercise himself in to give way, and th himself up to drink A.D. 434 or 435. At datus, a nephew of datus had been gu had been tried at ill-acquired riches family of Theod showed himself sonta, arrested l lake of Bolsena, datus did not lo seeing a favour empire, order troops to occup the Franks a possession of and advance secret propo pension, but ges, one of th to oppose B datus, pro was put to of Amalason

In the surprise, advanced rison co at the troops, lisarius dug a d Vitiges, which l Goths b they co owing t stopped vine se Peter a within and of Naples the b violen on p robes, at the patri been voked electio had be person Vigili act of the G continued, pestile Belisan A supp with a lowing v back to l But Th nish him where he was now lieutenant the Goths Vitiges r Italy, wh Milan, hav Uran, the



pillage and slaughter A.D. 539. In the year 540, Vitiges, disheartened by the disaffection of his troops, surrendered himself at Ravenna to Belisarius, and was sent to Constantinople, where he was treated with considerable leniency. The Goths however chose another king in the person of Totila, a brave officer, who soon recovered the greater part of Italy, while Belisarius was absent in the East. Rome and Ravenna however remained in the possession of the imperial forces. In 545 Belisarius returned to Italy, but with an insufficient force. Totila laid siege to Rome, and in the following year entered it by the treachery of some Isaurian sentries, who opened the Porta Asinaria to him in the night. He exerted himself to save the inhabitants, of whom comparatively few were killed by his soldiers. He then went to visit St. Peter's church, where he was received by the deacon Pelagius, who pleaded the cause of his countrymen. Totila, having assembled the senate, reproached them with their ingratitude for the protection and kindness that they had experienced at the hands of Theodoric and Athalaric, whom they had deserted for the Greeks, who had treated them much worse than the Goths. He however forgave them, and lived with the Romans, so say Anastasius and the writer of the 'Historia Miscella,' 'as a father in the midst of his children.' Some reverses which his troops sustained in Lucania inducing him to quit Rome, he partly destroyed the walls, but he spared the public buildings. Taking along with him the senators and other principal citizens, he proceeded towards Campania; and Belisarius, re-entering Rome, immediately set about repairing the walls as well as he could, in the expectation of Totila returning, as he did in the following year, 547, but was repulsed before the city. In 548 Belisarius was again recalled, and in 549 Totila laid siege to Rome, which he again entered through the treachery of some Isaurian sentries, who opened the Porta Capena. The Greek garrison were taken prisoners, except 400 men, who shut themselves up in the Mausoleum of Hadrian, determined to sell their lives dear; but Totila having offered them honourable terms, they accepted his conditions, and most of them entered his service.

Totila recalled the senators and other principal citizens from Campania, treated them kindly, and gave them the amusement of the equestrian games. He fortified the Mausoleum of Hadrian, and made a kind of citadel of it, as the city was too large to be effectually defended.

In 552 Narses was sent to Italy by Justinian. Totila advanced from Rome to meet him, and a battle was fought at Tagina in Umbria, in which Totila was defeated and killed. Next to Theodoric, he was the bravest, ablest, and most humane of the Gothic kings of Italy. Narses entered Rome without difficulty, and the garrison of the citadel surrendered. The Goths now elected at Pavia one of their generals, named Teias, for their king. Teias collected an army and marched to the south. The Roman hostages who had been taken by Totila along with him, were put to death by Teias, to the number of 300; but those Roman citizens who had settled in Campania returned home, and Rome, which had become nearly deserted, began to fill again with inhabitants. Narses having attacked Cumæ, then a strong fortress, in which Totila had placed his treasure, Teias marched to its relief. The two armies engaged near Nocera in Campania, and Teias fell in the battle. With him ended the kingdom of the Goths in Italy. [NARSES.] Under the wise administration of Narses, Rome recovered from the long calamities that it had suffered during the Gothic war. Narses, though not constantly resident in Rome, often visited the city. Rome escaped the devastating incursion of a large party of Franks and Alamanni, who overran Italy to its southern extremity, but were defeated with great slaughter by Narses on the banks of the river Volturnus, after which Narses returned in triumph to Rome with an immense booty. It appears however that the Romans complained of the avarice of Narses to Justinus II., the successor of Justinianus, and that this contributed to the deposition of Narses from his governorship, in which he was superseded by Longinus, who was named Exarch of Italy. The Romans seem to have felt some compunction for their ingratitude towards the veteran commander, who had retired to Naples, and sent their bishop John to invite him back to Rome. Narses accepted the invitation, and died quietly at Rome, A.D. 568, being then above ninety years of age.

*Period II.:—Rome under the Exarchs.*—The Exarchs, having fixed their residence at Ravenna, made a consider-

able change in the administration of Italy. The annual consulship, an institution which, though greatly shorn of its former honours and authority, had been perpetuated, at least in form, with some few interruptions, from the time of the ancient republic, fell into disuse after the year 541. During the Gothic war, Basilius was the last consul appointed. Still it was customary at Rome, in Italy, and in the West in general, to date the years from the consulship of Basilius, junior, and this custom prevailed till nearly the end of the 6th century, as is proved by the epitaph of a noble matron called Cesaria, who died at Arles, A.D. 587, preserved by Baronius, in which it is said that she died in the forty-sixth year after the consulship of Basilius junior, and the twelfth of king Childebert. But the distribution and the names of the provinces had remained the same as under Constantine, and they were administered by consules and præsides. Longinus however abolished these magistrates, and instead of them sent an officer called Dux to each town or district, who was changed every year. Rome was not in this respect more privileged than the rest; it had its duke, or patrician, as he is sometimes called, who was sent from Ravenna. Hence the name of Duchy of Rome, which is often mentioned in the chronicles, but the limits of which are not closely ascertained, and perhaps varied at different times in the dark ages. We find Amelia, Orta, Sutri, and Bleda mentioned as belonging to it. Rome however retained its internal municipal administration and laws, and the clergy and bishop of Rome began to exercise a greater influence in temporal matters than they had done under the Gothic kings. Every new bishop of Rome was elected by the joint votes of the clergy, the senate, and the people, but was not consecrated till he received the approbation of the Exarch, or, through him, of the Eastern emperor. [PAPAL STATE—*Modern History.*]

The Longobards occupied a great part of Italy, but they never took Rome, although they threatened and besieged it several times during the two centuries that their power lasted. This remarkable fact may be partly explained by the circumstance of Rome being doubly protected by the presence of her bishop, who was highly venerated in all the West, and by the temporal jurisdiction exercised over it by the Greek emperor. The Longobards never formed a compact kingdom; they did not possess all Italy, as the Goths had; the Eastern emperors retained a considerable part of the country, and their power, though distant, was still considered formidable. [LONGOBARDS.]

The Romans however did not always live on the best terms with the Byzantine Exarchs and their delegated dukes, for we read of several instances in which the dukes committed acts of violence against the clergy, and even against the bishop of Rome [MARTIN I.]; we read of revolts in Rome against the Exarch, sometimes encouraged by the Byzantine delegates; we find in the year 638, the treasury of the Basilica, or church of the Lateran, broken into by the imperial garrison, and the contents partly used for the payment of the troops and partly remitted to the emperor at Constantinople, an act of violence which, Muratori observes, the Longobards never perpetrated in the countries subject to them. The removal of the treasures, it is said, took eight days. The emperor Constans II. visited Rome about A.D. 660, and was received with great honours by pope Vitalianus, but on his departure he took away a quantity of bronzes and other valuable ornaments, among the rest the bronze plates which covered the roof of the Pantheon. (Paulus Diaconus, v. 11.) Occasional disputes between the see of Rome and that of Constantinople, about points of dogma or discipline, served to alienate the Romans still more from their allegiance to the emperors. Lastly came, in the early part of the eighth century, the great schism of the Iconomachi, or Iconoclasts, which led to the total separation of Rome from the Eastern empire. [LEO III., *Isauricus.*]

The people of Rome, those of Ravenna, of the Venetia, and of Italy in general, refused to obey the orders sent by the emperor Leo to remove the images from the churches. Pope Gregory II. condemned the Iconomachi as heretics. Leo, being irritated, laid a capitation tax upon his Italian subjects, but the pope opposed this measure. Duke Basilius, Marinus Spatharius, military commandant, Jordanus Carthularius, treasurer, and other imperial officers at Rome, conspired against the life of the pope, being encouraged, it is said, by the Exarch Paulus; but the people of Rome rose in defence of their pontiff, killed Jordanus and another of the conspirators, and obliged Basilius to become



a monk in order to save his life. The Exarch sent troops from Ravenna against Rome, but they were met on their way by the Longobards of the duchy of Spoleto, and obliged to retire. Luitprand, king of the Longobards, thought of availing himself of these dissensions to extend his own dominion and drive the Byzantines from Italy, and he took the part of the pope. The pope however does not seem, as Theophanes (*Byzant. Hist.*) has insinuated, to have encouraged any open revolt against the emperor, and he is said even to have prevented the imperial troops, which were stationed at Ravenna and in the Venetia, from proclaiming another emperor. (Paulus Diaconus, vi. 49.) Luitprand however besieged Ravenna, and took it, but it was soon after retaken by the Byzantines, with the assistance of a Venetian squadron (A.D. 729). Peace being concluded between Luitprand and the Exarch Eutychius, they both proceeded to Rome, in order to restore that city and duchy, which were in a state of revolt, to the imperial allegiance, which was effected without much opposition, the pope acting as mediator.

Gregory III., who succeeded Gregory II. in 731, continued to maintain the use of images, in opposition to the emperor, who seems not to have had the means of enforcing his orders in Italy, as he had done in the East. The dispute therefore became merely one of words, and Rome remained quiet, and owned, at least nominally, the emperor as her sovereign. About the year 739, Trasimund, duke of Spoleto, having revolted against king Luitprand, the latter marched to Spoleto, and Trasimund escaped to Rome. Luitprand demanded the person of the fugitive, but the pope and the imperial governor, according to Anastasius, in his *Historia Ecclesiastica*, refused to give him up, and, some time after, Trasimund, with the assistance of the duke of Benevento and of the Romans, recovered his duchy. This brought on a rupture between Luitprand and the Romans, and the devastation by the Longobards of part of the Roman duchy, which induced pope Gregory to think of applying for support to Charles Martel, whose fame was great in the West, especially after his defeat of the Saracens at Poitiers. Gregory sent an embassy to Charles Martel, about the year 740, with presents and the keys of the sepulchre of St. Peter, and with an offer of transferring the allegiance of the duchy of Rome from the emperor to him, provided Charles would protect Rome against the Longobards. It does not appear that Charles interfered actively in this business, but he sent an embassy to the pope with rich presents. This however was the beginning of the connection of the popes with the kings of France. On the death of Gregory, his successor, Zacharias, adopted a different course of policy, and, instead of applying for assistance from beyond the Alps, sent an embassy to king Luitprand, to beg of him to let the duchy of Rome have peace, and to propose at the same time to unite the forces of the Romans with his against the duke of Spoleto. It appears that the citizens of Rome, independently of the imperial garrison sent from Ravenna, had their own militia, which must have been of some importance, as we hear repeatedly of its acting in the field, either against or with both Longobards and Greeks. Much confusion however arises through Paulus Diaconus and other old chroniclers applying indiscriminately the word Romans to all the subjects of the emperor in Italy, as well as to his soldiers, for the Eastern empire was still called Roman. Thus we hear of the Romans defeating the soldiers of Luitprand near Ariminum and Fanum, which probably refers to the imperial troops under the exarchs of Ravenna. Luitprand accepted the offer of Zacharias, and the united Longobard and Roman forces compelled Trasimund to submit. Luitprand obliged him to take clerical orders, and appointed his nephew duke of Spoleto.

Pope Zacharias had an interview with Luitprand at Orta, when the king received him with great honours, and restored all the prisoners made in the preceding war, not only those belonging to the duchy of Rome, but also those belonging to Ravenna and its territory. At the same time Luitprand restored several towns and domains belonging to the duchy of Rome, which he had occupied, but he gave them in writing as a donation to St. Peter, and not to the duchy or the empire. The duke of Chiusi and other personages of his court were sent to escort the pope back to Rome.

In the following year, 742, the Exarch of Ravenna, with whom Luitprand was still at war, unable to resist the

Longobards, appealed to the pope to mediate between them, and Zacharias repaired with some difficulty to Pavia, where he prevailed on Luitprand to make a truce with the Exarch, and to restore some districts belonging to Ravenna, and two-thirds of the territory of Cesena; the king was to retain the other third until the return of the ambassadors whom he had sent to Constantinople.

Luitprand died about 743. He was one of the ablest and wisest kings that the Longobards ever had. His successor Ratchis, at the recommendation of the pope, concluded, in 744, a truce of twenty years with the Eastern emperor. Five years afterwards however Ratchis, for reasons which are not known, broke the truce, invaded the Pentapolis, and besieged Perugia. Zacharias with part of his clergy repaired to his camp, and there prevailed on the king to restore peace. Soon after Ratchis abdicated the crown, and retired to Monte Cassino, where he became a monk. His brother Astolphus succeeded him, and peace was maintained as long as Pope Zacharias lived. His successor Stephen III. was either not so conciliating or not so successful, for soon after his accession (A.D. 753, according to others 752), war broke out again in Italy, Astolphus became master of Ravenna, and threatened Rome, demanding her submission and a capitation tax from all the inhabitants of the duchy. After some fruitless negotiations, Pope Stephen repaired to Pavia with John Silentiarius, an imperial commissioner, but Astolphus was deaf to their remonstrances. The pope then went to France, where he crowned Pepin, the son of Charles Martel, king, declaring him and his two sons Charles and Carloman patrons of Rome. [PEPIN LE BREVE.] Pope Stephen at the same time pleaded his cause with Pepin against the Longobards, and it was resolved in a council of the Frankish nobles to make war against Astolphus. Pepin entered Italy with a large army, and Astolphus shut himself up in Pavia. After a short siege, a treaty was concluded, by which Astolphus promised to leave Rome in peace, and to restore the towns of the duchy which he had seized. Pepin, whose forces were led by turbulent nobles, was obliged to recross the Alps, and Astolphus broke his promise, and in the year 755 he besieged Rome and devastated its territory. The pope de-patched by sea messengers with an autograph letter addressed to Pepin, his sons, and the whole Frankish nation, requesting them in the name of St. Peter to defend Rome and the church. Pepin again crossed the Alps. Astolphus retired to Pavia, and soon after concluded a new treaty, by which he engaged to pay a large sum of money, and not only to restore all that belonged to the duchy of Rome, but also Ravenna and the Exarchate to the see of St. Peter. In the mean time Constantine, emperor of the East, had sent ambassadors to the Franks, who, on arriving at Marseille, were surprised and grieved to find that Pepin had already crossed the Alps. One of them, called Gregory, overtook Pepin near Pavia, and urged the restoration of the Exarchate to his master. Pepin replied that he had already given it to St. Peter, and dismissed the ambassador. The act of donation of the Exarchate, the Pentapolis, and the town of Comacchio was made by Pepin. [PAPAL STATE.] In the following year, 757, Astolphus died, and Desiderius, duke of Istria, was proclaimed king of the Longobards. Desiderius refused to observe the stipulations of Astolphus, and retained several towns of the Exarchate; he also refused to restore the domains of the church situated in his kingdom, which went by the name of 'Justitia beati Petri.' A convention however was entered into between Desiderius and the pope about the year 760, and a letter of thanks was sent to Pepin in the name of the senate and the people of Rome for his effectual protection.

In the year 767, after the death of Pope Paul I., a disgraceful scene took place in Rome. Toto, duke or governor of Nepi, entering Rome with a body of men, compelled several bishops to ordain and consecrate his brother Constantine, a layman, and he put him in possession of the Lateran. Others of the clergy escaped, and applied to the Longobard duke of Spoleto, who in the next year sent a party of armed men, who defeated and killed Toto. The clergy then elected Stephen IV., and the mob tore to pieces Constantine and his adherents.

In the year 768 Pepin died, and was succeeded by his two sons, Charlemagne and Carloman, but the latter soon after dying, Charlemagne remained sole king of the Frankish monarchy. A fresh quarrel broke out between Desiderius and Pope Adrian I., and Desiderius advanced with an army as far as Otricoli. The pope sent three bishops to threaten

him with excommunication if he violated the territory of the duchy of Rome, and Desiderius returned to Pavia. Adrian had applied for assistance to Charlemagne, who passed the Alps and besieged Desiderius within Pavia. Desiderius surrendered in 774, and the kingdom of Italy passed under the dominion of the Franks.

*Period III.—Rome under the Emperors of the Carolingian Dynasty, A. D. 774-888.*—Charlemagne, having assumed the iron crown of Lombardy, confirmed Pepin's donation to the pope, who acknowledged him as patriarch of Rome and his temporal superior. In the year 800 the sovereignty of Charlemagne over Rome was confirmed by Pope Leo III., who crowned him at Rome emperor of the West, with the title of Carolus I., Cæsar Augustus, a title which was acknowledged by Nicephorus, emperor of the East, who defined the limits between the two empires. [CHARLEMAGNE.] Those limits in Italy were the old boundary between the Longobard duchy of Benevento and the Byzantine provinces of Apulia and Magna Græcia. Rome and Ravenna were included within the limits of the new Western empire, of which Rome was still the nominal capital. From that time the popes assumed a temporal authority over the city and duchy of Rome, subordinate however to the emperor of the West as their suzerain; and they began to coin money with the name of the pope on one side and that of the emperor on the other. The pope was in fact a great vassal of the empire, but his authority was also limited by that of the senate and the general assemblies of the people and clergy. The name of Roman republic was even occasionally revived. Like other great vassals, the popes made subinfeudations to numerous nobles or barons in the duchy of Rome and the Romagna. [ROMAGNA.] The period of the Carolingian supremacy was upon the whole prosperous for Rome. The Western emperors made ample donations to the papal see, and the papacy being the highest object of ambition in those times, and the fountain-head of clerical dignities, Rome became the resort of numerous applicants, and again assumed the appearance and bustle of a great capital. But the public peace was often disturbed at Rome by factions, especially among the clergy, in which however the lay population took an active part. Instances of the violence and atrocities committed on those occasions are given under LEO III.

Under Louis the Pious, successor of Charlemagne, Lotharius, his colleague in the empire, came to Rome for the express purpose of reforming many abuses. In doing this he acted in concert with Pope Eugenius II. He restored much property to its lawful owners, which had been unjustly appropriated by the papal fiscus under the preceding pope, Paschal I., who was also accused of having caused several of the clergy to be put to death without a regular trial; he dismissed and banished those Roman judges who had been guilty of great extortion, and in lieu of them he appointed judges 'ex latere imperatoris,' who were to hold office as long as the emperor should think proper. Lotharius made several constitutions regulating the privileges of the city and duchy of Rome, and also calculated to prevent the disorder, violence, and robberies which generally took place during the election of a new pope. Imperial *missi*, or commissioners, were directed to be sent every year to bear complaints against the judges, dukes, and officers of the government, and report first to the pope, who was to see justice done and then report to the emperor. They were also to ask the senate and people of Rome by what laws they would be judged, whether by the Roman, the Longobard, the Salic, or the Ripuarian, which were all in force in Italy at the time, owing to the admixture of various nations who had settled in the country. Several nobles having taken possession of church property on the pretence that it was given to them by former popes, Lotharius ordered its immediate restitution. Lastly, and this is not the least curious feature of the times, Lotharius enjoined the inhabitants of the duchy of Rome from committing depredations on the borders of the neighbouring provinces of the kingdom of Italy. Lotharius called into his presence the dukes, judges, and other magistrates who were in Rome, and registered their names and offices; he instructed them on their duties, and enjoined them to pay proper respect to the pope, if they valued the favour of the emperor. According to the continuator of Paulus Diaconus, Lotharius, before he left Rome, required of the clergy and people a solemn oath of fidelity to Ludovicus and Lotharius, emperors, in which there was also a protest against any future election of a

pope which should not be according to the canonical forms, and a promise not to cause the pope elect to be consecrated until he had taken the oath of fidelity to the imperial commissioner. All these reforms, promises, and protestations were however forgotten during the subsequent weakness and decline of the Carolingian dynasty, and the old system of misrule prevailed at Rome more than ever.

Louis II., son of Lotharius, being appointed by his father king of Italy about the year 844, repaired to Rome, where he was crowned, whilst the French soldiers whom he had brought along with him remained outside of the walls plundering the country. In the following year an armament of Saracens or Moors came to the coast of Rome, ascended the Tiber, and plundered the churches of St. Peter and of St. Paul outside of the walls. It was in consequence of this that Pope Leo IV. determined to enclose the Vatican Basilica and its adjoining suburb by a wall; and Lotharius and his brothers sent money for the purpose, besides which a tax was laid on the duchy of Rome. The line took four years to complete it. Under the year 856 is registered a dreadful inundation of the Tiber, followed by a pestilence which destroyed a great part of the inhabitants of Rome.

Louis II., son of Lotharius, who had assumed the imperial crown, as well as that of Italy, after the death of his father, and who must not be confounded with his cousin Louis II. of France, called 'Le Begue,' or the stammerer, son of Charles the Bald, and grandson of Louis the Pious [Louis II. of France], resided in Italy, continually waging war against his great vassals, the dukes of Spoleto and Benevento, and also against the Greeks and the Saracens. He was a good-natured and well-intentioned but weak prince. Under his reign the usual disturbances took place at Rome during the elections of new popes.

Adrian II. being elected pope in 867, without the knowledge of the imperial commissioners, who protested against his consecration, Lambert, duke of Spoleto, entered Rome with a party of soldiers, and, upon the pretence that the people were rebels against the emperor, he plundered the town, broke into churches and monasteries, and carried off many young women. Lambert however was punished by the emperor, being deprived of his duchy, and the election of Adrian was confirmed. Adrian was married before he took priest's orders, and his wife Stephanica was still living separate from her husband with a daughter, who was betrothed to a noble Roman. Eleutherius, brother of Anastasius, rector of S. Marcellus, and bibliothecarius of the Roman see, carried off the girl and married her clandestinely. It seems that the pope undertook to separate them, when Eleutherius, a violent man, went to Stephanica's house and killed both mother and daughter. Adrian demanded a trial of the murderer by the imperial commissioners: Eleutherius was condemned to death, and his brother Anastasius was excommunicated by a council.

The emperor Louis II. died A. D. 875, and his succession was disputed between Louis, king of Germany, and his brother Charles the Bald, king of France. A period of confusion followed, in which the imperial authority in Italy became almost extinct. Charles was proclaimed emperor, but died soon after, A. D. 877; then Carloman, son of Louis of Germany, caused himself to be proclaimed king of Italy by the nobles of Lombardy; and lastly, after his death, Charles the Fat, Carloman's brother, was crowned emperor at Rome, by Pope John VIII., A. D. 880. In 885, after the death of Pope Adrian III., the territory of Rome was ravaged by swarms of locusts from Africa. Stephen V., Adrian's successor, found the people famishing, the granaries empty, and the Lateran palace and the Basilicæ stripped of their treasures in the interregnum between the late pope's death and the installation of his successor. The new pope sold his patrimonial property to relieve the poor. He ordered holy water to be sprinkled over the country in order to destroy the locusts, but finding this insufficient, he promised a reward for every measure of dead locusts brought in by the peasants.

In the year 887 Charles the Fat was solemnly deposed as unworthy of the crown, and in him ended the imperial dynasty of the Carolingians. Arnulfus, a natural son of Carloman, was elected in Germany; Eudes, count of Paris, was proclaimed in France; and Berengarius, duke of Friuli, of Frankish race, was elected king of Italy by the nobles.

*Period IV.—Rome during the disputed succession to the kingdom of Italy, 888-961.*—Berengarius had for a competitor Guy, duke of Spoleto, who collected a large force and defeated Berengarius on the banks of the Trebbia. Guy



was crowned king of Italy, at Pavia, by a council of bishops, and afterwards repaired to Rome, where he was crowned emperor by pope Stephen VI., in February, 891. Pope Stephen soon died, and a double election followed, one part of the clergy and people of Rome choosing a deacon named Sergius, and another electing Formosus, bishop of Porto. Formosus remained master of the field, and Sergius fled to Tuscany. In 894 Arnulfus came to Italy from Germany with a large army, being invited both by pope Formosus and by Berengarius. He took Brescia and Bergamo, the latter by storm; his German soldiers committed the greatest atrocities, which so frightened the other towns of Lombardy, that they opened their gates. On the death of Guy, his son Lambert remained to dispute the crown against both Berengarius and Arnulf. In 895 Arnulf repaired to Rome, drove away the partizans of Lambert, who had occupied the Leonine or Vatican suburb, and was received at the Milvian bridge with great honour by pope Formosus and the Roman senate. He was crowned emperor by Formosus, and received the oath of allegiance of the city of Rome. Retreating to the north, he crossed the Alps into Germany, his troops being harassed on their march by the revolted population of Lombardy. The history of Italy during the latter part of the ninth and the first part of the tenth century is extremely obscure and confused, and it is hardly possible to ascertain dates and facts accurately. In the year 897, pope Stephen VII., who had disinterred the body of his predecessor Formosus, and thrown it into the Tiber, was seized by the revolted Romans, cast into prison, and strangled. [FORMOSUS.] John IX., in a council held at Rome, annulled the election of Arnulf, and confirmed that of Lambert as lawful emperor. In the same council it was again decreed that no pope elect should be consecrated without the Imperial sanction; and it was likewise forbidden, under pain of canonical censure, and of the Imperial displeasure, to strip the pontifical palace at the death of a pope, a practice which was become customary on the part of the relatives of the deceased, not only in Rome, but in other Italian sees.

Pope John then proceeded to Ravenna, where he met Lambert, and held another council of seventy-four bishops, in which, among other things, it was decreed that every Roman should be at liberty to appeal to the Imperial court. Lambert, on his part, confirmed the pope in the possession of the lordship of Rome, the Exarchate, and the Pentapolis. In the following year Lambert was killed while hunting, and Berengarius was acknowledged by most towns as sovereign of Italy.

In the year 899 the Hungarians entered Northern Italy, committed dreadful ravages, and defeated Berengarius. In the same year Ludovic, or Louis, king of Provence, came into Italy, was proclaimed king at Pavia, and in the following year was crowned emperor at Rome by Benedict IV., where he also administered justice to those who resorted to him.

In the year 902 Berengarius re-appeared in the field, defeated Ludovic at Verona, and took him prisoner, but allowed him to return to Provence. After the death of Benedict IV., at Rome, the usual disorders took place on the election of his successor Leo V., who, after two months, was deposed and imprisoned by Christopher, his chaplain, who, in 904, was also driven away by another faction, and Sergius III. was elected pope. Sergius completely restored the Basilica of the Lateran, which had fallen to ruin. The Saracens from Sicily were now devastating Southern Italy; the Spanish Moors, having formed a settlement at Frassineto on the coast of Liguria, overran the neighbouring valleys of Piedmont; and the Hungarians also crossed the Alps to devastate the plains of Lombardy. It was then that Berengarius permitted the towns to fortify themselves with walls, ramparts, and ditches. At Rome, Theodora, a woman of loose character, and her daughter Marozia, wife of Alberic, patrician, were exercising considerable influence in municipal and also in ecclesiastical affairs, and they brought about the election of John X., said to be Theodora's lover. [JOHN X.] This pope crowned Berengarius emperor in the Vatican, with great pomp, A.D. 916. About the same time the Saracens were completely routed and destroyed on the banks of the Liris, by the united troops of Berengarius, and of the dukes of Benevento, of Naples, and of Gaëta.

In the year 921 several Italian nobles and the archbishop of Milan conspired against Berengarius, and called to the throne Rudolf II., king of Burgundy. After much fighting,

Berengarius was assassinated at Verona, in March, 924. He was by all accounts a good, just, and humane prince, in an age of barbarism. Hugh, duke of Provence, being called by a strong party, came into Italy, drove away Rudolf, and was crowned king at Milan, A.D. 926. During this period of confusion Rome was left to itself and its factions. Marozia and her second husband, Guy, duke of Tuscany, supported by armed partisans, and having possession of the castle of St. Angelo, ruled by force. The pope, John X., who had already quarrelled with the marquis Alberic, Marozia's first husband, was also in opposition to Guy. A party of Marozia's satellites entered the Lateran palace, murdered Peter, the pope's brother, and dragged the pope to a dungeon, where he soon after died; it was said that he was smothered. His successor Leo VI. died in a few months, and he also was murdered, according to report. Of Leo's successor, Stephen VII., nothing is known. To Stephen succeeded John XI., son of Marozia. Duke Guy being now dead, his brother Lambert succeeded him as duke of Tuscany; but king Hugh, his half-brother, being jealous of him, seized him, deprived him of his sight, and substituted his brother Boson in the duchy. Hugh, who wished to have Rome in his possession and to be crowned emperor, proposed to marry Marozia, who accepted the offer. Hugh came to Rome, A.D. 931, was received by his bride in the castle of St. Angelo, having left his armed bands outside of the walls. He is said, by Luitprand, to have behaved insolently towards the Roman nobles, and to have given a blow in the face to Alberic, Marozia's son, while the latter, by his mother's desire, was handing him a ewer and basin to wash his hands. Alberic conspired with the nobles against Hugh, and besieged him in the castle, from which Hugh escaped by being lowered down the wall by a rope, and repairing to his camp, quitted the duchy of Rome. Alberic placed his mother in confinement, and let his half-brother John XI. attend to his duties as pope, but he allowed him no share of temporal power, and watched him closely.

Alberic assumed the title of prince and senator of all the Romans, 'Dei gratia humilis princeps atque omnium Romanorum senator.' It is conjectured by some, that the senate of Rome consisted at that time of a certain number of counts, each of whom presided over a region, and that the 'princeps senatus,' or president, was also the head magistrate of the whole city. (Conrigius Curtius, *De Senatu Romano post Tempus Reipublicæ Liberæ*.) Alberic struck money in his name, with the legend 'Albericus P.' He governed Rome till his death, which happened about the year 954, and he appears to have administered it wisely; he reformed many abuses, and above all checked the licentiousness of the clergy and convents. King Hugh then marched against Rome, and devastated its territory, but he could not enter the city. At last Hugh, through his tyranny and debauchery, became odious to the Italians, who called to their deliverance Berengarius, marquis of Ivrea, who had taken refuge in Germany. Berengarius arrived with some troops, and entered Milan, where many Italian nobles and prelates joined him. Hugh, who had retired to Pavia, sent his son Lotharius to Milan, proposing to transfer the crown to that youth. The modest demeanour of Lotharius so pleased the assembled people, that they unanimously proclaimed him king, but Berengarius exercised all the authority in his name, A.D. 946. Hugh returned to Provence, where he died. In the year 949 or 950 Lotharius died, not without suspicion of poison administered by Berengarius, who was proclaimed king, with his son Adalbert as his colleague, and both were crowned at Pavia. Berengarius wished his son to marry Adelaide, the widow of Lotharius, who was only twenty years of age and on her refusal he shut her up in prison. Her sufferings have been sung in Latin verse by a contemporary nun called Rosvida. A priest found access to Adelaide's prison, and led her out in disguise to Adhelard, bishop of Reggio, who gave her in charge to Azzo, lord of Canossa, the great-grandfather of the famous Countess Matilda. Otho of Saxony, king of the Germans, being informed of all this, came to Italy with an armed force, in the year 951, defeated Berengarius, and married Adelaide at Pavia, and in the following year returned to Germany. He however allowed Berengarius to retain the crown of Italy as his vassal, after swearing fidelity to Otho in the presence of the court and army, except Friuli and the March of Treviso, which were kept by Otho under his immediate dominion. Otho himself handed to Berengarius a sceptre of gold, in token of investiture.

From this transaction arose the claims of the kings of Germany upon the kingdom of Italy. Berengarius however soon forgot the lesson that he had received: he laid siege to Canossa, intending to revenge himself upon Azzo, but Otho came again from Germany, defeated and deposed Berengarius, and was himself elected king of Italy, and crowned in the church of S. Ambrose at Milan, with the ancient crown and other insignia of the Longobard kings. [OTHO I.]

Meantime, prince Alberic having died at Rome, his son Octavianus, a mere youth, assumed the title of prince of Rome, and on the death of pope Agapetus II., A.D. 956, he was also elected pope, by the name of John XII. He was the first who changed his name on being made pope. Whilst Rome and its duchy had become in fact independent of the kingdom of Italy, the kings of Italy, on their side, had taken possession of the Exarchate, and Adalbert, son and colleague of Berengarius, had his residence at Ravenna, till he was deposed by Otho.

*Period V. :—Rome under allegiance, real or nominal, to the kings of Germany and of Italy, 961-1278.*—Otho, after his coronation at Milan, repaired to Rome, where pope John XII. crowned him emperor. He swore to respect the authority of the Roman see, and not to encroach upon its temporal rights and possessions. He was acknowledged emperor, and his son as king of the Romans, but the pope remained lord of the Roman duchy as a great imperial feudatory, as in the time of the Carolingians. It has been observed by some writers that the imperial dignity was thus restored to the French kings, as the name of Francia was then given also to Germany, and Constantine Porphyrogenetus (*De Administrando Imperio*) calls Otho king of Saxony and Francia.

In the year 963 Otho returned to Rome, being called there by numerous complaints against pope John, who, it was said, had transformed the Lateran Palace into a brothel, and also by information which he received of intrigues between the pope and Adalbert, son of Berengarius, who had still a party in Italy. John escaped, and Otho assembled a council in the Vatican, which, having heard the charges against John, deposed him, and elected Leo VIII. The clergy, senate, and other orders, styled *Primates Romanæ civitatis*, sanctioned his deposition, and swore not to proceed in future to elect a pope without the emperor's consent. In the following year, after Otho's departure from Rome, John re-entered the town, called together another council, which declared the election of Leo VIII. unlawful, and put to death or mutilated many of those who had taken part in the former council: '*Multa cæde primorum in urbe debacchatus*,' are the words of the chronicler Gerbert. [JOHN XII.] Upon hearing this, Otho marched against Rome, but pope John dying, his faction elected Benedict V., whilst Leo remained with the emperor. Otho then besieged Rome, and reduced it by famine. Benedict was deposed, and exiled to Germany, and Leo was reinstated. Both Leo and Benedict however died soon after, and Otho having sent the bishops of Speyer and of Cremona as his commissioners to be present at the election, John, bishop of Narni, was elected by the clergy and people, A.D. 965. John, styled XIII., however, having incurred the dislike of the nobles by his haughtiness and harshness, was seized by the præfect of Rome, and taken prisoner to a castle in Campania, where he remained ten months, after which, through fear of Otho, he was liberated and restored to Rome. Otho came to Rome, and hanged thirteen of the principal people, styled by some, tribunes, who had taken part in those proceedings; the præfect however escaped.

Rome remained tolerably quiet during the remainder of Otho's reign: but after his death, A.D. 973, it again fell a prey to disorder. A faction, at the head of which were a cardinal called Francone and a certain Crescentius, seized pope Benedict VI., and strangled him. Francone took possession of the papal chair, but he was soon driven away, though not before he had plundered the Vatican Basilica. Benedict VII. was then elected with the approbation of Otho II., A.D. 974. Nothing particular seems to have occurred at Rome till Otho II.'s death, which took place in that city in the year 983.

During the long minority of Otho III. there was anarchy at Rome. Cardinal Francone, who styled himself Boniface VIII., having returned to Rome, put to death pope John XIV., and again usurped the papal chair; but he died suddenly in the year 985, and his body was dragged through the streets by the populace. John XV. was elected his

successor, but Crescentius, who is styled senator of Rome, probably the chief senator, and by others consul, quarrelled with the pope, took possession of Hadrian's mausoleum, and obliged John to run away. Crescentius however soon after recalled him, and went with the senate in a body to ask his forgiveness. The chronicler Romualdus of Salerno says that the nobles, '*Romani Capitanei*,' had usurped the authority in Rome. In the year 989 the empress regent Theophania, young Otho's mother, came to Italy, and visited Rome, from whence she issued several placita and diplomas. We are told that there were at that time within Rome no less than 40 convents of men and 20 of nuns, chiefly Benedictines, besides a vast number of regular canons.

In the year 996 Otho III. came to Ravenna with a numerous army. Pope John XVI. having died about that time, Otho sent to Rome his relative Bruno with the archbishop of Mainz and the bishop of Utrecht, and the Romans elected Bruno by the name of Gregory V. Otho was crowned emperor at Rome. He cited before him Crescentius for his conduct to the late pope John, condemned him to exile, but forgave him at the intercession of the actual pope. But after Otho's departure, Crescentius quarrelled with the new pope, and drove him out of Rome. Gregory repaired to Pavia, where he assembled a council, and excommunicated Crescentius. Crescentius however kept up a correspondence with the Byzantine court, and his design was to place the duchy of Rome again under the allegiance of the Eastern empire. He arrested the legates of Gregory, and caused John, bishop of Piacenza, a Greek by birth, to be elected pope, but he was generally considered as an intruder. In the year 998 Otho came to Italy, and having collected an army, he marched to Rome, taking with him pope Gregory. The Romans in alarm seized the anti-pope John, pulled out his eyes, cut off his nose and tongue, and threw him into a dungeon. When the emperor entered Rome, he was entreated by a certain holy abbot called Nilus to give up to him the person of that unfortunate man, and the emperor was inclined to release him, but pope Gregory insisted upon his being dragged ignominiously through the whole town, for which Nilus threatened him with the vengeance of God. Crescentius, who had shut himself up in the castle of S. Angelo, was taken, but some say that he capitulated; he and twelve of his partisans were beheaded by order of the emperor, and their bodies hung on the castle battlements. In the following year pope Gregory died, and Gerbert, archbishop of Ravenna, who had been Otho's preceptor, was chosen pope by the name of Sylvester II. In the year 1001 a quarrel broke out between the Romans and the people of Tibur, which was the beginning of a long and bitter animosity between the two cities. The emperor took the part of the Romans, and Tibur was besieged and obliged to surrender. In the following year Otho died of fever at Paterno in the territory of Perugia. The story of his having been poisoned by the widow of Crescentius does not seem authentic.

The line of Otho the Great, to whom the Italians had sworn allegiance, having become extinct with Otho III., the Italians considered themselves at liberty to elect another king, and they chose Hardouin, or Hardwig, marquis of Ivrea, who was crowned at Pavia, in February, 1002. Hardouin was violent and overbearing; he maltreated several nobles and bishops, who applied to Henry II., king of Germany, offering him the crown of Italy. Henry came in 1004, by way of Trent; but finding the '*Chiuse*' or defile of the Adige well guarded by Hardouin's forces, he followed another route by the sources of the Brenta, and arriving at Verona, was received by the great feudatories of Italy, who had mostly forsaken Hardouin. He was crowned at Pavia. Unfortunately a quarrel broke out between the Italians and the German troops, much blood was spilt, and part of Pavia was burnt. Henry soon after returned to Germany, and Hardouin recovered Pavia and part of Lombardy, but Milan, Piacenza, Cremona, and other towns remained faithful to Henry, and the two parties continued at war for several years. This was the origin of the great rivalry between the Lombard cities, and especially between Milan and Pavia. At Rome, pope Sergius IV. having died in 1012, Benedict VIII. was chosen for his successor; but another party elected a certain Gregory, who obliged Benedict to leave Rome and to take refuge at king Henry's court in Germany. In 1013 Henry came to Italy with his wife Cunegunda and a large army, and all Italy submitted to him. He then proceeded to Rome, where pope Benedict anointed and crowned him



in 1014. The chronicler Ditmar says that twelve senators, six of whom wore their beards and the other six were shaven, escorted the emperor to church with wands in their hands. At the gate of the Vatican Basilica, Henry was asked whether he would be the defender of the Roman church, to which he replied in the affirmative. An affray however took place between the populace of Rome and the German soldiers, excited, it is said, by John, the son of Crescentius, in which many were killed. Henry returned to the North, Hardouin having withdrawn to a convent, where he died.

In Rome all civil affairs were decided by the senate, but the more important political questions were referred to the pope or his vicar, and to the emperor, or his vicar the prefect of the city (the office having been restored by Otho I.), who acted also as supreme judge in criminal matters, having received the investiture of the sword from the emperor for that purpose.

Conrad II. of Germany, Henry's successor, was crowned king at Milan and emperor at Rome in 1027. On this occasion another affray took place between the Romans and the German soldiers, and many were killed on both sides. The Romans however were obliged on the following day to send to the emperor to beg his pardon: the members of the deputation were barefooted, the freemen with swords hanging at their neck, the serfs with halters. Conrad forgave them. In 1038 Conrad came again to Rome to restore pope Benedict-IX., who had been driven away by a faction.

Henry III., Conrad's successor in Germany, was acknowledged king of Italy, but did not come to be crowned in the latter country for some years. In the mean time pope Benedict IX. had become so odious through his misconduct, and the robberies and cruelties committed by his adherents, that the people of Rome drove him away, and elected for his successor John, bishop of Sabina, who styled himself Sylvester III. After six months Benedict returned with a strong support, and expelled his rival. But continuing in his evil courses, and seeing the general indignation roused against him, he sold the papal chair to John, or Gratianus, who assumed the name of Gregory VI., A.D. 1044. [BENEDICT IX.] Gregory, who is reckoned among the lawful popes, found Rome, on his accession, in a deplorable state. The property of the see of Rome had been plundered and alienated, so that he had hardly enough left for mere subsistence; the roads were infested by robbers, and no one could travel to Rome except with a large armed party, and the offerings made to the churches were seized by the factions. Gregory, after trying exhortations and excommunications without any effect, collected a force of both foot and horse, with which he hunted down the robbers. The people of Rome, accustomed to anarchy, called the pope a sanguinary man, and unfit to celebrate the sacred offices. At last Henry III. came to Italy in 1047, was crowned at Milan, and then proceeding southwards, arrived at Sutri, where he convoked a council, to which Gregory VI. was invited. There were then no less than three popes; Benedict IX., Sylvester II., and Gregory VI. The council deposed them all, and Gregory VI., on rising from his chair, laid aside of his own accord the pontifical robes. Henry entered Rome, and the clergy and the fathers of the council chose Suidger, bishop of Bamberg, who assumed the name of Clement II., and was consecrated on Christmas day: at the same time Henry was proclaimed emperor, after which great feasts were given in the Lateran palace. During the remainder of Henry's reign Rome enjoyed comparative tranquillity. His son, Henry IV., yet an infant, succeeded his father in 1056, under the guardianship of his mother Agnes. His minority was a troubled period for Rome. After the death of pope Stephen IX., in 1058, John, bishop of Velletri, an illiterate man, was tumultuously elected by the name of Benedict X. Pietro Damiano, bishop of Ostia, and other cardinals, protested against the election as illegal, but they were obliged to run away for their lives. The empress Agnes sent to Italy the monk Hildebrand, whose reputation for learning and piety stood very high, charging him to act in concert with Godfrey, duke of Tuscany, in order to adjust the controversy. A council was held at Siena, in which Gherardus, bishop of Florence, was elected pope under the name of Nicholas II. In the following year Nicholas proceeded to Rome, and Benedict of his own accord resigned his claim. Shortly after began at Milan the schism concerning the marriage of the clergy; those of Milan followed the example of the Eastern church, which does not require celibacy of its presbyters. A deacon of the name of Arialdus formed a party against the married clergy, and excited the

people against them. Guido, archbishop of Milan, favoured the married priests, and excommunicated Arialdus. Nicholas sent two legates to Milan, who induced the archbishop to desist, and the marriage of the priests was forbidden. But this arrangement was only precarious, and the schism lasted much longer. Arnulphus and Landulphus Senior have given an account of this famous controversy. (Muratori, *Res. Ital. Scriptores*, vol. iv.) In 1059 pope Nicholas issued a decree limiting the right of election to the cardinals, leaving however to the rest of the clergy of Rome the right of approving of the election. For the origin of and alterations effected in this institution see CARDINAL.

Nicholas died in 1061, and much contention arose about the election of a successor. One party, with Hildebrand at their head, contended for a free election, without waiting for the emperor's consent; another party sent to Germany to ask Henry's approbation. At last Hildebrand prevailed, and Anselmus, bishop of Lucca, was elected and consecrated pope, under the name of Alexander II. Thus the Romans asserted the right of free election, and the imperial confirmation was no longer considered necessary for the consecration of the pope elect. The ministers of Henry, irritated at the conduct of the Romans, refused to acknowledge Alexander, and at the same time the Lombard bishops, especially those who were favourable to the marriage of the priests, had, with the support of the imperial court, elected Cadalous, bishop of Parma, a prelate wealthy, but of loose principles, who assumed the name of Honorius II. Cadalous, having raised with his money an armed force, marched in the following year to Rome, where he had many partizans, among others a certain Pietro di Leone, or Pierleone, a converted Jew, very wealthy, but disliked by the people as a usurer. Cadalous defeated the partizans of Alexander, but Godfrey, duke of Tuscany, having come to his assistance, Cadalous was obliged to retire. He returned the following year, entered the Leonine town on a suburb, and took possession of the castle of S. Angelo, but the people rising in arms, he was unable to enter the Vatican Basilica, and he shut himself up in the castle, where he remained blockaded for nearly two years, and at last escaped by paying a large ransom. Alexander was then universally acknowledged pope. He died in 1073, and was succeeded by Hildebrand, who assumed the name of Gregory VII., by which he is known in history. Soon after the famous quarrel of the investitures broke out between the church and the empire. The events of Gregory's busy pontificate are related under GREGORY VII. Rome was entered by force by the emperor Henry, in the year 1084, and Guibert, archbishop of Ravenna, was consecrated pope by the name of Clement III., and he afterwards crowned Henry emperor in the Vatican. On the approach of Robert Guiscard, with his Normans, Henry withdrew and Robert entered the city, but it seems that his soldiers, and especially the Saracen bands in his service, committed all sorts of atrocities, and that a part of Rome extending from the Lateran to the Colosseum was set on fire. When Robert retired from Rome to his dominions, Gregory, not thinking himself safe, withdrew to Salerno, where he died, A.D. 1085. His successor, Victor III., was opposed by the antipope Guibert, and the imperial party, who had possession of the Vatican and of the Capitol, until the countess Matilda came with her troops, when Victor entered Rome and took possession of the city, which however he was soon after obliged to leave again. He died at Monte Cassino, and his successor, Urban II., finally drove away Guibert. Urban died in 1099, and was succeeded by Paschal II. During his pontificate Henry V. visited Rome to be crowned, A.D. 1110, and a scene of outrage followed, which is related under PASCHAL II.

In 1116 we find Pietro di Leone applying to Paschal to use his influence to have one of his sons appointed prefect of Rome. The people of Rome, who disliked Pierleone and his family, elected the son of the late prefect, a mere boy, and presented him to the pope for his confirmation. Paschal refused, and an affray followed during the holy week between the populace, led by Tolomeo, brother of the late prefect, and the pope's armed men. The country around rose in arms, and Paschal withdrew to Segze. The mob sacked and destroyed the houses of Pierleone and his family.

In the following year Henry V. came again to Rome, and was crowned by the archbishop of Braga, Paschal having fled to Benevento, which had become a favourite place of residence of the popes. Henry won the hearts of the chief Roman nobles by gifts and promises, and even gave one of his

daughters in marriage to one of the Tolomei, a noble family of that time. After Henry's departure from Rome, Paschal came with his troops to Anagni, where he fell ill: he however advanced to the gates of the Vatican, which was occupied by the Imperial party, and while the military engines were being disposed for the attack, Paschal expired, A.D. 1118. He was buried without any opposition in the Basilica of the Lateran, and three days after the cardinals elected Giovanni Gaëtano, cardinal chancellor of the Roman church, who took the name of Gelasius II. Cencio Frangipane, a partisan of the emperor, disapproving of the election, broke open the gates of the Lateran Basilica, seized the pope elect, an old man, by the neck, and kicked him and dragged him to his own house, where he kept him in prison. But the prefect of Rome, many of the nobles, and the people of Transtevere rose against Frangipane and his adherents, and obliged him to release the pope, who was carried in triumph back to the Lateran. Henry however returned to Rome with armed men, and the pope, alarmed, fled by night to Ardea, from whence he went to Gaëta. Henry then caused an antipope to be elected, who assumed the name of Gregory VIII. After a time Gelasius returned to Rome, and a battle ensued between his partisans on one side, and the opposite faction, led by the Frangipani. Gelasius declared that he would remove his residence far from Rome, which he called a new Babel, where everybody wanted to rule. He embarked for France, leaving the bishop of Porto as his vicar at Rome, a Norman, named Stephen, as *consaloniere*, and confirming the son of Pierleone as prefect of the city. He died in the monastery of Cluny, in January, 1119. His successor, Calixtus II., was elected in France by the few cardinals who were there, and his election was approved by the cardinals and clergy of Rome as a matter of necessity, circumstances preventing the election being held at Rome according to custom, as the antipope Gregory had still possession of the city. In 1120 Calixtus came to Italy, and in the following year, with the assistance of the Normans, he entered Rome, and having taken the antipope prisoner, shut him up in a fortress. In 1122 the dispute of the investitures was settled between Calixtus and Henry V. Calixtus died in 1123, and the cardinals elected Lambert, bishop of Ostia, who assumed the name of Honorius II., but a body of bishops assembled in the church of S. Pancratius elected Theobald, surnamed 'Bocca di pecora,' cardinal of Santa Anastasia. The powerful family of Frangipani supporting Honorius, Theobald was induced to resign his claim, and Honorius submitted to a second election by the clergy and people, who confirmed him. This serves to show that notwithstanding the alleged decree of Nicholas II., the cardinals had not yet monopolised the exclusive right of electing the popes. Honorius granted to Count Roger of Sicily the investiture as duke of Apulia and Calabria. On the occasion of the disputed succession to the crown of Germany, between Lotharius and Conrad of Suabia, Honorius excommunicated Conrad, and acknowledged Lotharius. Honorius died at Ostia in 1130. Several of the cardinals elected cardinal Gregory, a man universally esteemed, who assumed the name of Innocent II.; but another, and, it is said, a more numerous party, chose Peter, one of the sons of the said Pierleone, who assumed the name of Anacletus II.; and, being the strongest, they took possession of the Vatican. The Frangipani declared in favour of Innocent, whom they received in their palace, or rather in their buildings, for this family seem to have had possession of a whole district, which they had fortified. Anacletus, with the treasures found in the Vatican and other churches, enlisted a number of mercenaries, attacked the quarter of the Frangipani, and obliged Innocent to escape to Pisa, leaving the bishop of Sabina at Rome as his vicar. Innocent repaired to France, where he was recognised legitimate pope; and at Liège he crowned Lotharius king of Germany and Italy, who promised to assist Innocent in recovering his see. Anacletus was acknowledged by the Milanese, and by Roger of Sicily, whom he caused to be crowned king by his legate at Palermo, in 1130. In 1133 Lotharius and pope Innocent advanced to Rome, and being received by the prefect and several nobles, entered the city. Innocent took possession of the Lateran, Lotharius fixed his residence on the Aventine, and Anacletus shut himself up in the castle of S. Angelo, from whence he sent repeatedly messengers to Lotharius, asking for a canonical inquiry into his election and that of his competitor Innocent. Lotharius refused this apparently reasonable demand,

but as he was not strong enough to drive out Anacletus, whose party occupied the Vatican, it was resolved to crown Lotharius in the Lateran; after which the emperor returned to the north, and Innocent soon after followed. Innocent had a powerful support in St. Bernard, the celebrated abbot of Clairvaux, who induced the kings of France and England, and the people of Milan and other Lombard towns, to acknowledge him as pope. [BERNARD, ST.]

Lotharius, in 1137, after an expedition into Apulia against Roger of Sicily, returned northwards by way of Rome, when Innocent again took possession of the Lateran; Lotharius however did not stay at Rome, but moved on towards Germany, and died at Trent the same year. St. Bernard advised both Innocent and Anacletus to take Roger of Sicily for their umpire, and each to send three cardinals to Salerno. Roger, after listening for four days to the two parties, could not come to a decision, but desired one cardinal on each side to accompany him to Sicily, where he would assemble a council of the bishops and abbots of that kingdom.

Anacletus dying (A.D. 1138), his party elected in his place Cardinal Gregory, who assumed the name of Victor IV.; but St. Bernard by his eloquence persuaded him to renounce in favour of Innocent. The sons of Pierleone also made their submission, kneeling at the feet of Innocent, and swearing allegiance to him, and all Rome acknowledged him as pope. Thus ended (St. Bernard, *Epist.*, 328) this schism, which is one of the most intricate as a question of right in the whole history of the papacy.

The cardinal of Aragon, in his 'Life of Innocent II.,' observes that, through the exertions of Innocent and of St. Bernard, 'a profound peace reigned at Rome, such as was not remembered for a long period.' Innocent led his troops against Roger of Sicily, but was defeated and taken prisoner near St. Germano. Roger treated him with great honour, and obtained of him the confirmation of his title of king, and that of his son as duke of Apulia, A.D. 1139. Innocent returned to Rome, where the people bore impatiently the temporal power which was exercised by him with a firm hand, and a war with their neighbours of Tibur, which broke out in 1141, led to a total change of affairs. The people of Tibur, having surrendered in 1142 to Pope Innocent, gave up themselves and their county or territory, which embraced the valley of the Upper Anio, 'to Pope Innocent and his successors.' This excited the jealousy of the Romans, who requested the pope to raze Tibur to the ground, and to disperse the inhabitants. Innocent refused, and the people, in 1153, ran to the Capitol, restored the Roman senate, of which nothing is heard for a long period previous, as a sovereign council, and declared war again in the name of the senate and people of Rome against Tibur. This insurrection of the Romans is partly attributed to the spread of the republican doctrines preached by Arnaldo of Brescia, who had been banished from Italy by Innocent some years before. [ARNALDO DA BRESCIA.] Innocent, unable to put down the revolt, fell ill, and died in September, 1143. He was a remarkable pontiff for his abilities and determination. His successor Celestine II. died after a few months, and Lucius II., who succeeded Celestine, found himself controlled at Rome by the senate, which sat in the Capitol and exercised sovereign power. As for the nominal Imperial authority, it was utterly obliterated, the crown of Germany being then contested between Conrad of Suabia and Henry Guelph. In 1144 the Romans elected as princeps senatus, and patrician of Rome, Giordano, another son or grandson of Pierleone; as Alberic had been elected two centuries before. In 1145 Lucius attempted to force the Capitol at the head of some armed men, but the senators and the people threw showers of stones upon him, one of which mortally wounded the pope. The cardinals elected Bernard of Pisa, a disciple of St. Bernard, who assumed the name of Eugenius III. The senate however refused to permit his consecration unless he acknowledged their sovereign power, and Eugenius withdrew by night into Sabina with some cardinals, and was consecrated in the monastery of Farfa. About this time Arnaldo da Brescia came to Rome, and added to the popular excitement by his preaching in public on politics. He exhorted the Romans to restore the equestrian order and the other institutions of the antient republic. The mob, who cared little for the equestrian order, or any order whatever, ran to the houses of the cardinals and nobles who were suspected of belonging to the papal party, and sacked and de-



stroyed them. They abolished the office of prefect of Rome, and obliged all the nobles to swear allegiance to the patrician Giordano. Eugenius excommunicated Giordano, and in the following year, being supported by the people of Tibur, he returned to Rome by virtue of a convention in which he recognised the senate as a legislative body, and the Romans agreed to dismiss the patrician, restore the prefectship, and acknowledge the pope as their sovereign. But this concord was precarious, and in 1146 Eugenius was obliged to quit Rome. He returned again in 1149, but was soon obliged to leave it, and take refuge in Campania. St. Bernard, in his book 'De Consideratione,' which he addressed to Eugenius in his exile, observed that the perverseness of the Romans had been notorious for centuries, that they were 'a people unused to peace, fond of tumults, intractable and remorseless, not knowing how to obey unless they could no longer oppose resistance.' In 1152 Eugenius returned to Rome under a convention, the terms of which are not known; and he applied himself to gain the affection of the lower orders by his liberality, and 'he would have succeeded,' says a contemporary chronicler, 'in upsetting the senate, had not death cut him short in the same year.' Before his death he is said to have concluded a convention with the new king of the Germans, Frederic I., by which the latter bound himself not to enter into any agreement with the people or senate of Rome, nor with Roger of Sicily, without the participation of Eugenius or his successors, and to defend the rights of St. Peter; and the pope on his part promised to crown him emperor. (Vitale, *Storia Diplomatica dei Senatori di Roma*.) Of Anastasius IV., who succeeded Eugenius, little or nothing is known. He died in 1154, and was succeeded by Nicholas Breakspere, bishop of Albano, an Englishman, who assumed the name of Adrian IV. The senate was then in the plenitude of its power; money was struck with the heads of St. Peter and St. Paul on one side, and the legend 'Senat. P. Q. R.' on the other; all acts were done in its name, and the years were dated from the restoration of the senate, 'Anno . . . Senatus.' It appears that the senators were fifty-six in number, annually renewed or confirmed, they were elected by a body composed of delegates, ten from each region of the city. The president of the senate was styled 'Dei Gratia Summus Senator'; it appears also that there were consuls chosen from among the senators.

An affray which took place in Rome soon after Adrian's election, and in which a cardinal was mortally wounded, induced the new pope to leave Rome, which city he placed under an interdict, forbidding divine service to be celebrated within its walls. This novelty, which had never occurred at Rome, made a great impression on the minds of the people, who sent away Arnaldo, and invited the pope to return and remove the interdict. In 1155 Frederic I. came to Rome to be crowned, accompanied by an army. Before he entered the city, he gave orders that Arnaldo, who had taken refuge in Campania, should be tried as a heretic. The count of Campania gave him up to the prefect of Rome, by whose sentence he was hanged, his body burnt, and the ashes scattered to the wind. The circumstances attending Frederic's coronation are given under ADRIAN IV. Frederic spoke to the Romans as their master, but he could not subdue them; his soldiers took possession of the Vatican, but the people of Rome kept aloof from the ceremony of his coronation: they even assailed and killed a great number of the German soldiers, and both Frederic and the pope hastened away to Tibur.

The wars of Lombardy prevented Frederic from attending to the affairs of Rome, and Adrian, having quarrelled with him on some points of jurisdiction, had no support to expect from him. Adrian during the rest of his pontificate was generally absent from Rome, where probably his temporal authority was not great. He died at Anagni in 1159. His successor Alexander III., although duly elected by the majority, found a competitor in cardinal Octavianus, who, having had some votes in his favour, and being secretly encouraged by Frederic's missive at Rome, assumed the pontifical robes, and took the name of Victor IV. The Frangipani and the people took the part of Alexander, who however was obliged to quit Rome, and was consecrated at Nisse. The antipope was consecrated by some bishops of his party at Farfa in Sabina. Alexander returned to Rome in 1161, but finding that the antipope, supported by the emperor and by many of the Roman nobles and senators, was master of the field, he went to France. He

left however a cardinal as his vicar at Rome, who took possession of the Vatican. The antipope died at Lucca in 1164, but a successor was appointed through the influence of Frederic, by the name of Paschal III. In 1165 Alexander returned to Rome, and was received by the united senate, clergy, and people with great approval. Alexander was then at open variance with Frederic, the Romans, who disliked that emperor ever since his visit, made common cause with the pope. In 1167 Frederic marched against Rome, but on his way he laid siege to Ancona, which had joined the league of the Lombards against him, and which made a long resistance. The Romans attacked Tusculum and Alba, which towns were the strongholds of the Imperial party. The count of Tusculum appointed Raynaldus, archbishop of Cologne, and Christian, bishop of Mainz, who commanded the emperor's army in central Italy, and a battle took place near Tusculum, in which the Roman militia, to the number, it is said, of 10,000, were completely routed by the Imperial troops and the Tusculum, and their loss has been, by the exaggeration of contemporary chroniclers, compared with that of Cleve. Soon after, Frederic came in person, accompanied by the antipope Paschal; he forced the walls of the Vatican, but found the Basilica strongly defended by the militia of St. Peter's, that is to say, a body of militia raised in the domains of the Roman see. After a week's siege the German soldiers set fire to a tower close to the Basilica, the little garrison capitulated. Frederic beginning to distrust the leaders of the Romans, Alexander thought it prudent to quit the city. The Pisan galleys also came up the Tiber as auxiliaries to Frederic, and the Romans then came to terms. Frederic confirmed the senate in the municipal franchises of the city, and the Romans, on their part, with the exception of the Frangipani, the Leononi, and some other nobles, acknowledged Frederic emperor and king of the Romans. In the oath tendered on the occasion no mention appears of either pope or antipope. The summer brought disease into the emperor's camp, he withdrew to the north, leaving a prefect at Rome. The following year the Romans destroyed Alba; and in 1170 they attacked Tusculum, which, in order to save itself, surrendered to the pope, who was then at Benevento. In 1172 pope Alexander made his peace with the emperor, and acted as mediator at Venice between him and the Lombards. A truce for six years was agreed upon, which led afterwards to the famous peace of Constance (1183). The pope, seeing a good understanding restored between the pope and the emperor, thought it prudent to come to a definitive arrangement with the former, and sent a deputy to invite him to return to Rome. Alexander sent three envoys to confer with the senators on the subject, who agreed, after long debate, that the senate should exist, that on the renewal of that body, at the next September kalends, they should take the oath of allegiance to the emperor and the Roman church, and should swear to do nothing contrary to the papal dignity. The Vatican was restored to the pope, with all the rights of St. Peter. Alexander made his entrance into Rome, A.D. 1179, amidst popular acclamations. In the year 1181, Alexander died; a pontiff distinguished by his great qualities, and the events and length of his pontificate. He was succeeded by Lucius III., a weak man, whose accession the Romans proposed to re-establish the office of Patrician as head of the senate, and as the first magistrate and chief of the administration of the city, independent of the pope. Lucius opposed this measure, and was obliged to leave Rome, and the Patrician was appointed. Lucius died at Verona, in 1185. His successor, Urban III., was elected and consecrated at Verona, and he died in 1187 at Ferrara, without, it seems, having visited Rome. His successor, Gregory VIII., died at Pisa in the following year, and the successor of Gregory was styled Clement III. He came to an arrangement with the Romans; one of the conditions of which was that the senate should be confirmed, but that the senators elect were to receive the investiture 'per mantum' from the hands of the pope. Vitali gives the text of this convention, which is styled 'Concordia,' and is the year 44 of the senate, with the names of all the senators who signed it. The number of senators having been much increased by the ambition of belonging to that body, Celestine III., who succeeded Clement in 1191, determined that in future they should not exceed fifty-six. He at the same time solemnly confirmed the constitution of the senate, which is found in Martini.

(*Antiqu. Ital. Dissert.*, 45). During Celestine's pontificate however the Romans became tired, it is not very clear why, of their senate, and they elected only one senator, whom they made the head of their militia, and their first judicial magistrate; the senatorial palace in the Capitol was his residence. The first senator thus appointed was Benedetto Crisimo, who, after two years, was succeeded by Giovanni Capoccio. The Romans obliged the towns of Sabina and the Campagna to receive in future their magistrates from Rome. Innocent III., who succeeded Celestine in 1198, was not a man to forego an opportunity of asserting and extending his authority. He contrived by his influence to have the senator elected from among his friends, and he dictated the form of the oath which that magistrate was to take to him. The senator bound himself to maintain the pontiff in possession of the rights which belong to St. Peter's see; not to conspire against him, but to reveal to him all conspiracies which might come to his knowledge; and lastly, to provide for the safety of the cardinals and their household within the jurisdiction of the city of Rome. (*Vitali, Storia Diplomatica.*) At the same time, Innocent, under the pretence that the empire was then vacant, and the succession to the German crown dubious, obliged the prefect of the city, who had been till then appointed by the emperor, to receive a fresh investiture from himself, and pay allegiance to him; and he also removed the judges and podestas of the towns of the Campagna, who had been appointed by the senate in the name of the Roman republic, and he appointed others in their places. The authority of the senate and that of the emperor over the city of Rome were thus virtually at an end. [INNOCENT III.]

Under the pontificates of Innocent and his successors Honorius III. and Gregory IX., Rome remained in quiet subjection to the papal authority. After the death of Gregory, A.D. 1241, Frederic II., who had long been at variance with the pope, devastated the territory of Rome; and he was favoured by the powerful baronial family of Colonna, who were of the Guibeline party. The cardinals ran away from Rome; and it was not till 1243 that they assembled at Anagni, and elected pope Sinibaldo dei Fieschi, who assumed the name of Innocent IV. He was haughty and determined; he showed himself bitterly hostile to Frederic; and the papal troops, commanded by Cardinal Octavian, conquered the whole Romagna in 1248. Frederic II. died in December, 1250. Innocent was long absent in France and other places, and when he returned to Rome, about 1253, he found his capital in a state of anarchy. The turbulent barons, emboldened by the absence of the pope, and the dissensions between him and the emperor, had resumed their old habits of plunder and civil warfare. They had fortified themselves in the massive antient monuments, and had also raised lofty towers, in which they kept a number of armed retainers, and from thence sallied to attack their weaker neighbours. The citizens of Rome elected for their senator Brancaleone of Bologna, who for several years hunted down the refractory nobles, razed their towers, and at last restored order. He died in 1258, and his relative Castellano was elected senator in his place. [BRANCALEONE D' ANDALO.]

Alexander IV., who succeeded Innocent IV. in 1254, and who died in 1261, was succeeded by Urban IV., a Frenchman, who determined on the ruin of Manfred, the last scion of the house of Suabia. For this purpose, he offered the crown of Sicily to Charles of Anjou, and made him likewise senator of Rome, the people having conceived the wish of having a powerful prince for their chief magistrate. Urban however died in 1264; but his successor Clement IV., another Frenchman, pursued the same policy, and Charles of Anjou embarked at Marseille, and arrived at Rome, where he collected his troops for the invasion of Naples. The battle of Benevento and the death of Manfred followed. In 1268, young Conradin came to Italy upon his chivalric errand of recovering his paternal kingdom. He entered Rome, where he was received with applause by the Guibeline party, which was strong in that city; but he was soon after defeated at Tagliacozzo, taken prisoner, and beheaded at Naples. Gregory X., Clement's successor, entered Rome with King Charles of Naples, who swore allegiance as a feudatory of the holy see. Nothing particular occurred at Rome during that and several following pontificates; but Cardinal Orsini, being elected in 1277 by the name of Nicholas III., applied to Rudolph of Habsburg, king of Germany, to define by a charter the States of the

Church, and separate them for ever from those dependent on the Empire. He sent him at the same time copies of the former charters of donation, real or supposed, of his imperial predecessors. Rudolph, engrossed with German affairs, and little acquainted with those of Italy, wishing also to oblige the pope, from whom he expected the Imperial crown, defined by letters patent, dated May, 1278, the States of the Church as extending from Radicofani to Ceprano on the frontiers of Naples, and from the Mediterranean to the Adriatic, including the former duchy of Spoleto, the March of Ancona, and the Romagna. He released the people of all those places from their oath of allegiance to the Empire, giving up all rights over them which might still be settled in the Imperial crown, and acknowledging the sovereignty of the same to belong to the see of Rome. This important document, which is found in Raynaldus (*Annales*), was confirmed by the electors and princes of the Empire. Thus ended the former Imperial authority over Rome and its territory.

*Period VI. :—Rome under the sovereignty of the Popes.*—Nicholas, having thus freed himself from all dependence on the emperor, determined to shake off also the importunate interference of his powerful vassal, Charles of Naples, who, in his quality of senator of Rome, exercised a sort of absolute sway over that city and territory. With much difficulty he prevailed upon Charles to renounce his office, and by a constitution he then forbade the election as senator of Rome of any emperor, king, prince, duke, marquis, or other powerful personage. In apparent contradiction to this constitution, he caused himself to be appointed perpetual senator of Rome, and he named as his vicar his nephew Orso. Nicholas embellished Rome with several new buildings; he began the Vatican Palace; but he also enriched his nephews, and the system of nepotism may be said to have begun with him, as well as the rivalry between the Orsini and Colonna parties. He died near Viterbo, in 1281.

After the death of Nicholas a party rose against his nephew Orso, and it was agreed that two senators should be elected, one of the Orsini family and the other of the Annibaldi family. After an interregnum of six months, a French cardinal was elected through the influence of Charles of Naples, and was styled Martin IV., who declared himself perpetual senator, and appointed King Charles as his substitute. Nothing very particular seems to have occurred at Rome till 1293, when, during the interregnum after the death of Nicholas IV., great disorders broke out, accompanied by robberies, murders, and fires. Rome was without a senator for six months, and at last two were appointed, one from each of the two rival parties. The cardinals elected Celestine V., who however soon after resigned on the score of incapacity, and Cardinal Gaetani was elected, by the name of Boniface VIII., A.D. 1295. His was a most stormy pontificate. He quarrelled with Philip le Bel of France, with Frederic of Sicily, and with the Colonna. Two cardinals of the great baronial family of Colonna had opposed his election, and they refused to admit a papal garrison into their patrimonial towns and castles which they had in the Campagna. They were also accused of holding intelligence with Frederic, king of Sicily, who had been excommunicated by the pope. Boniface excommunicated the cardinals Colonna and all their adherents. The Orsini family, rivals of the Colonna, supported the pope. The Colonna fortified themselves in their castles, protested against the election of Boniface as illegal, and appealed to a future general council of the church. Upon this Boniface ordered their palace at Rome to be pulled down, and sent troops to attack their towns and castles in the country. In 1298 he took Palestrina by treachery, and razed it to the ground. [PALESTRINA.] He took likewise Zagarolo and La Colonna, fiefs of the same family. The cardinals Colonna escaped to France. Their uncle, Sciarra Colonna, went to sea, was seized by pirates, and, after a course of romantic adventures, found his way back to Italy, where he had his revenge, and caused the death of the pope, in 1303. [BONIFACE VIII.] In 1300 Boniface celebrated the first Jubilee at Rome, and thus a new source of attraction and wealth was opened to that city. [PILGRIMAGE.]

Benedict XI. succeeded Boniface. By the assistance of Charles II. of Naples, he restored peace to Rome and its territory; he absolved the Colonna and their adherents from the canonical censures, except those who had lifted up their hands against the late pontiff. In the following year,



1304, however, finding that the factions were still active in Rome, and many crimes were committed with impunity, he repaired to Perugia, where he died, and, as it was reported, by poison. The interregnum lasted eleven months, the cardinals being divided between those who wished for an Italian pope, and those who, being in favour of Philip of France and Charles of Naples, wished for a French pope.

The people of Perugia, tired of delay, kept the cardinals in arrest in the Conclave Hall, and threatened to starve them if they did not come to a decision. The French party prevailed, and Bertrand, archbishop of Bordeaux, was elected. It is said that he had promised to Philip le Bel to restore the Colonna cardinals to their dignities and possessions, to allow the king to dispose of the tithes for five years, to appoint a certain number of cardinals according to his pleasure, and, lastly, to remove the papal residence to France. Bertrand, who assumed the name of Clement V., did not go to Rome; he was consecrated at Lyon, and, having summoned the cardinals to France, fixed his residence at Avignon, A.D. 1305. For seventy years after this the popes resided at Avignon; and this period was styled by some Italian writers the Babylonian captivity.

*Period VII. :—The Papal See at Avignon, 1305-1376.*—During this period Rome and its territory were administered, in quiet times, by the popes' legates: the great families Colonna, Orsini, and others held the chief authority in their hands, and the city was often a prey to factions and civil war. Two senators were elected annually by the pope from among the great families, but in turbulent times they were chosen by the people. In 1311, Henry of Luxemburg, king of Germany, commissioned Stefano Colonna to uphold the Imperial or Guibeline party at Rome, preparatory to his going there to be crowned emperor. The opposite party, or Guelphs, led by the Orsini, and supported by Robert, king of Naples, had taken possession of S. Angelo, Borgo, the Vatican, and all Transtevere, and also of the Capitol, and of the tower of the market, which was then at the foot of the Capitol. [ORSINI.] The Colonna party fortified the Pantheon, the Colosseum, the Aventine, and the tower of Milizia, which was afterwards enclosed within the monastery of Santa Catarina da Siena.

The streets were barricaded, and the whole town was in arms. At last Henry came, with a considerable force of men and horse, and partial combats took place between his troops and those of king Robert, but Henry, being unable to take the Vatican, was crowned emperor in the Lateran, by the papal legate, soon after which he left Rome.

When Louis of Bavaria came to be crowned at Rome, accompanied by Castruccio Castracani, in January, 1328, the ceremony passed off more quietly. Louis, supported by Sciarra Colonna, took possession of the Vatican. From the Capitol he harangued the people, who elected him senator and captain of the city for one year. Louis was crowned in the Vatican by two bishops, who however had no papal commission for the purpose, and one of whom was even under an interdict. The emperor appointed Castruccio senator and imperial vicar, and afterwards convoked a 'parlamento,' or assembly of the people, in the square before St. Peter's, in which he summoned John XXII., who was at Avignon, by the name of Jean de Cahors, or any one to answer for him; but no one appearing, a syndic of the clergy demanded that the accused should be tried *en contumace*, as guilty of heresy and high treason, and the emperor pronounced him guilty, and a new pope or antipope was elected by the name of Nicholas V. [JOHN XXII.] It was also decreed by the emperor, with the hearty approbation of the people, that every future pope should reside at Rome; and if absent for more than three months, should be considered as deposed. Louis however left Rome, Castruccio died, Nicholas renounced his claim to the papacy, and pope John recovered the ascendancy at Rome, although he continued to reside at Avignon. It was soon after this that the electors of Germany passed a resolution declaring that in future the king of Germany elect should be considered emperor and king of the Romans, without the sanction or consecration of the pope.

When Peter of Limoges was elected pope by the name of Clement VI., in 1342, the Romans sent him ambassadors, one of whom was Cola di Rienzo, or Nicolas, the son of Lorenzo, a tavern-keeper, to beg the restoration of the papal see to Rome. Petrarca, who was at that time residing at Rome, where he had received the poetical crown in the Capitol

from the hands of one of the senators, also unsuccessfully exerted himself to induce the pope to return to that capital [PETRARCA.]

In 1347 began the insurrection of Cola di Rienzo. Rome, in the protracted absence of the popes, was left a prey to its factions, each of whom chose one of the two senators; and it may be easily imagined that little harmony subsisted between those two head magistrates. Cola was a man of warm imagination, imbued with vague and confused notions of the former glory of Rome, and endowed with natural eloquence. He began to declaim in public against the disorders of the nobles and the tyranny of factions. The people named him by acclamation their tribune. He went to the Capitol, drove away the senators, and assumed the title of 'Nicholas, severe and element, liberator of Rome, zealous for the weal of Italy, friend of the world, tribune august.' He appointed various magistrates, mostly deserving men, and put to death several factious leaders who were guilty of heinous crimes, and obliged the rest to swear obedience to him, under pain of banishment. He also sent ambassadors to various towns and princes, for the purpose of forming a union of all Italy. Perugia, Arezzo, and other cities submitted to him; and he threatened with war Viterbo, which refused allegiance. He summoned Clement VI. with the cardinals to return to Rome; and he also summoned Louis of Bavaria, Charles, king of Bohemia, and the electors of Germany, to state their reasons for pretending to elect the emperor. To the papal vicar at Rome, who remonstrated with Cola upon his presumption, he answered that he was inspired by the Holy Ghost, and that he followed its dictates. He arrested the heads of the families Savelli, Orsini, Colonna, and others, and threatened them with death; but he only banished them. The exiles collected and armed their feudal dependants, and marched against Rome; but the people, led by Cola, issued out of Porta S. Lorenzo, defeated them, and killed several of the Colonna. In the following year however, Cola having met with a check at the siege of the castle of Marino, which belonged to the Colonna, his enemies, stirred by the papal legate, excited a revolt against him. Cola's soldiers were overcome, and he withdrew into the castle S. Angela, from which he escaped, disguised as a monk, into the Abruzzi. The Colonna re-entered Rome; and Stefanuccio, or Stefanello Colonna, restored the city to the papal allegiance, annulled all the acts of the tribune, and appointed two senators, one of the Orsini and one of the Colonna. Cola di Rienzo, being taken, was confined in a prison at Avignon. In 1348 Queen Joan I. of Naples sold Avignon and its territory to the papal see for 30,000 golden florins.

In 1353 a tumult broke out at Rome, in consequence of a scarcity; and one of the two senators, Bertoldo degli Orsini, was killed by the mob. Stefanello Colonna escaped. In the same year Pope Innocent VI. sent Cardinal Gil Albornoz, his legate, to Italy, to restore the papal authority. He took with him Cola di Rienzo, to assist him in quieting Rome. Cola repaired to Rome in 1354, being appointed senator by the pope. Cola took possession of Rome, and put to death Fra Moriale, a famous condottiere, who had been guilty of much violence and extortion. The Colonna however were still his inveterate enemies, and Cola by a rashness ruined himself. He laid a fresh duty upon wine, he caused Pandolfuccio di Guido, a man much beloved by the people, to be beheaded on slight grounds; he became suspicious and cruel; and the people, disgusted with him, rose in September, 1354, burnt his house, attacked him in the Capitol, and having caught him as he was escaping in disguise, stabbed him to death. The acts of Cola di Rienzo constitute a very interesting episode in the history of modern Rome. His life, written in the Romanesco, or dialect of the lower classes of Rome, is inserted in Muratori's great collection.

The papal authority was now re-established in Rome, and in 1358 it was decided that there should be only one senator yearly appointed by the pope, and that he was to be a stranger, and unconnected with any of the patrician families of Rome. But for many years after, Rome being frequently disturbed by insurrections, the pope had seldom an opportunity of appointing the senator, and the people took the appointment in their own hands. In 1367 Urban V. came to Rome, where Albornoz had prepared everything for his reception. [ALBORNOS.] The pope found Rome in a sad state, full of ruins, half deserted, and exhibiting all the traces of half a century of anarchy. In 1370 Urban

left Rome to return to France, induced, as Petrarch says in his epistles, by the advice of the French cardinals, who regretted the easy and loose life which they used to live at Avignon. His successor, Gregory XI., in 1376, came to Rome, and finally fixed the papal residence there again, where it has continued ever since with some trifling interruptions. But Gregory found the Romans rather restive. The twelve caporioni, or heads of districts, would not give up their command, and retained the salaried armed companies called 'banderesi.' At the same time the pope's legate in Romagna gave up Cesena to his mercenary bands for pillage, when 4000 people were murdered, and the young women violated. In the meantime Gregory was busy restoring the churches of Rome, which had become, according to the expression of some historians, the haunts of owls and bats. He died in 1378.

*Period VIII. — Rome after the Restoration of the Papal See.*—After the death of Gregory XI., in March, 1378, the French cardinals, who formed the most numerous part of the conclave, wished to elect a French pope, who should transfer the papal see back to Avignon; but the people of Rome assembled tumultuously in the streets, and called for an Italian, or rather a Roman pope; and the magistrates of the city in alarm sent a message to the conclave to the same effect. At last Cardinal Prignano, archbishop of Bari, a Neapolitan, was chosen. The people, being still dissatisfied, broke into the conclave hall, and most of the cardinals ran away. The magistrates however restored peace, and Prignano was consecrated under the name of Urban VI. The French cardinals however, supported by Queen Joan of Naples, who disliked and feared Prignano for his harsh imperious temper, assembled at Fondi, protested against the election of Prignano as having been compulsory, and chose Robert, cardinal of Geneva, who assumed the name of Clement VII. Thus began a schism which lasted nearly half a century, and which has been called the great Western schism. France, the duke of Savoy, and Queen Joanna of Naples acknowledged Clement; Germany, England, and several Italian states acknowledged Urban. The history of that contest forms part of the history of the church. Its effects upon Rome were most lamentable; for although Urban and his successors were acknowledged there, and have been since considered by the church as legitimate popes, yet Clement and his successors, who resided chiefly in France, had a strong party among the Roman nobles, and this gave rise to civil commotions in the city, from which the pope was repeatedly driven away. The turbulent career of Urban is noticed under URBAN VI. His successor, Boniface IX., 1389-1404, had also a most stormy pontificate. He was driven three or four times from Rome by the Colonna and other factions, and as often re-entered it by force. His return was generally attended by bloodshed and executions. Innocent VII., who succeeded Boniface, was a man of a milder temper; but the Colonna, Savelli, and other factious barons, encouraged by Ladislaus of Naples, who availed himself of these dissensions to extend his power over Rome and its territory, besieged the pope in the Vatican. One of Innocent's relatives having committed an act of treachery by seizing the deputies of the people who had come to a conference with the pope, killing them on the spot, and throwing their bodies into the Tiber, the people became furious, hunted down and killed the adherents of the pope, among others many lawyers, and plundered their houses. Innocent escaped to Viterbo, and the people plundered the pontifical palace. Ladislaus sent his troops to take possession of Rome, but the people shut the gates against them. After a time the pope returned to Rome, the people submitted, and Ladislaus also made his peace through the mediation of Paolo Orsino, A.D. 1406.

Innocent was succeeded by Gregory XII., who wished to have a conference with his rival, Benedict XIII., who was then in France, in order to put an end to the schism. [BENEDICT, ANTIPOPE] A tumult however broke out at Rome to prevent his departure. The Colonna entered the city through a breach in the wall, but were defeated by Paolo Orsino at the head of the papal militia; and several of their party, being taken, were beheaded. The pope then left Rome, and repaired to Lucca, for the purpose of the conference, which however did not take place. In the meantime Ladislaus, with the connivance of Paolo Orsino, took possession of Rome, drove away the papal vicar, and established new magistrates. He likewise invaded

Rieti, Terni, Todi, Perugia, and other papal territories. In 1409 a council assembled at Pisa, deposed both Gregory and Benedict, and elected a new pope by the name of Alexander V. But neither Gregory nor Benedict submitted to the decision of the council, and Gregory escaped to Naples, where he placed himself under the protection of Ladislaus, to whom, according to Sozomenus, he sold Rome and the other states of the church for a sum of gold. Louis of Anjou, who had claims on the throne of Naples, being supported by the new pope Alexander V., whose legate, Cardinal Cossa, accompanied him, marched upon Rome, and took possession of the Vatican and Castle of S. Angelo; but he could not enter the city, which was defended by the troops of Ladislaus and the Colonna party. Louis and the legate retired, leaving Paolo Orsino with a body of troops under the walls. After a time Orsino, assisted by people within, entered Rome by night, and drove away the soldiers of Ladislaus, who only retained possession of two gates, Porta Maggiore and Porta S. Lorenzo.

Rome was now, nominally at least, subject to Pope Alexander V., to whom the keys of the city were sent with a deputation from the people, urging him to come and fix his residence there. Alexander however died at Bologna in May of the following year, 1410, and the legate Cossa was elected in his place by the name of John XXIII. The new pope visited Rome in the following year, together with Louis of Anjou, who afterwards moved on towards Naples with a large force, under the command of Paolo Orsino, Sforza Attendolo, Braccio da Montone, and other celebrated condottieri, and defeated Ladislaus near Roccasecca; but Louis, through want of money and provisions, was unable to follow up his success, and was obliged to return to Provence.

In the following year, 1412, the great condottiere Sforza Attendolo, whom the pope had made Count of Cotignola, having had some differences with Paolo Orsino, abandoned the pope and the Anjou party, and entered into the service of Ladislaus. The pope now thought it prudent to make peace with Ladislaus, to whom it was said that he paid down 100,000 florins. But in 1413 Ladislaus broke the peace, and sent an army under Sforza to invade the March of Ancona, while another body under the condottiere Tartaglia, entered Rome by a breach in the wall: the pope ran away to Viterbo, pursued by the Neapolitans, who killed and plundered several of his retinue. The pope had displeased the people of Rome, by levying heavy taxes, especially upon wine. Ladislaus came to Rome, took the Castle of S. Angelo, occupied the whole Roman state, and afterwards advanced towards Tuscany, threatening Florence, and indeed all the rest of Italy, when he was attacked in his camp near Narni by a contagious disease, of which he soon after died at Naples, A.D. 1414. Upon his death the papal authorities, supported by the nobles and people, recovered possession of Rome. [JOHN XXIII.]

The general council, having assembled at Constance, deposed John XXIII., as well as his two competitors Benedict and Gregory, and named Cardinal Colonna, by the name of Martin V., A.D. 1417.

Rome was in the power of John's legate, when Braccio da Montone, a celebrated condottiere, attacked it, and being introduced by some partisans, assumed the title of defender of the city, saying that he would keep it for the future pope who should be elected. He appointed a new senator, and besieged the castle, in which the legate had shut himself up. The legate applied for assistance to Joan II., who had succeeded Ladislaus on the throne of Naples. Joan sent Sforza, who entered Rome, defeated the troops of Braccio (who retired to Perugia), changed the authorities, arrested Cardinal Stefanacci, who had taken the part of Braccio, and confined him in S. Angelo, where he was probably put to death, being heard of no more. In the next year, 1417, Sforza returned to Naples, leaving a garrison in Rome for Queen Joan. In 1418, the new pope Martin V. came to Rome, Queen Joan having made an alliance with him. During his pontificate, he strove, and in some measure succeeded in restoring order to Rome, and in recovering most of the territories of the church. Martin died in 1431, and was succeeded by Eugenius IV., who did not imitate the wise conduct of his predecessor. Eugenius had been supported in his election by the Orsini party, and he began his pontificate by persecuting the rival family of Colonna, at the head of which were the nephews of the late pope, and he put to death more than 200 of Martin's agents and adherents. Cardinal Colonna left Rome, and his rela-



tives, having collected their feudal retainers, assailed the city; but they could not enter it, and all their houses and those of their friends in the town were plundered by the mob. In 1433, Fortebraccio, a captain of the pope, revolted, seized Tivoli, and threatened Rome; and in the following year Francesco Sforza, the son of Attendolo, pretending to act in the name of the council of Basle, which was at open variance with the pope, occupied the whole of Umbria, as far as Otricoli. Upon this Eugenius sent his secretary Biondo, the historian, to treat with Sforza, and agreed to make him vicar for life of the March of Ancona, and gonfaloniere of the Roman Church.

Another condottiere however, Piccinino of Perugia, urged secretly by Filippo Maria Visconti, who aimed at enlarging his dominions at the expense of the pope, joined Fortebraccio with a body of horse, and advanced to the walls of Rome. The people, excited by the Colonna, and weary of the oppression of the papal officers, ran to arms, arrested Cardinal Condulmero, the pope's nephew, and invested the pontifical palace, from which Eugenius had just time to escape, disguised as a monk, to Ostia, where he embarked for Tuscany. Fortebraccio and his bands entered Rome, and gave themselves up to plunder and bloodshed, and all sorts of violence. The Romans, being weary of this disorder, sent two bishops to the pope, to beg his return; but the pope remained absent, delegating his authority to the Cardinal Vitelleschi, a bold unscrupulous man, who by means of the sword and the halberd, restored peace to Rome and its territory, A.D. 1437. He reconquered Foligno and other towns for the pope, but at last he became suspected of a secret correspondence with the duke of Milan and with Piccinino, and the pope ordered his arrest. Vitelleschi was mortally wounded in defending himself, and being taken into the Castle S. Angelo, died there, A.D. 1440. In 1443, Eugenius returned to Rome, where he opened a council in the Lateran. He formed an alliance with king Alfonso of Naples against Sforza and the Florentines, and thus contributed to keep all Italy in a state of confusion for several years longer. Eugenius died in 1447. His long contention with the council of Basle, and with the antipope Felix, and his other transactions as head of the church, are noticed under EUGENIUS IV. He was the last pope that has been expelled from Rome by an insurrection of the people. He restored many churches and other buildings in that city.

His successor, Nicholas V., is one of the most illustrious in the long series of popes. He restored peace to Rome and to all Italy, ended the schism with the antipope Felix, embellished Rome with useful buildings, restored the walls and the Basilicæ, and began the Vatican library: he may be considered as having begun a new æra for Rome, in which the city recovered from the distractions and calamities of past ages, and became again a seat of learning, of the arts, and of polished society. [NICHOLAS V.] In 1452, Frederic III. of Germany came to Rome, where he was crowned by the pope, with great pomp, first as king of Lombardy and afterwards as emperor. He was the last emperor who was crowned at Rome, and the people were greatly rejoiced and almost astonished to see the coronation of a German emperor pass off without tumult and bloodshed.

The last years of Nicholas's pontificate were disturbed by the news of the taking of Constantinople by the Turks, 1453, and also by the conspiracy of Stefano Porcari, a Roman noble and demagogue, which some writers have chosen to look upon as a patriotic effort to restore liberty to Rome, while others have considered it as the last struggle of the expiring factions led by ambitious nobles, who, flattering the populace by empty words of liberty and a republic, had so often brought Rome to the brink of destruction. Porcari had once made an attempt at insurrection in the Piazza Navona, and the pope had treated him leniently, merely exiling him to Bologna. Here he kept up a correspondence with other exiles and malcontents, and appointed a meeting at his house at Rome, in January, 1453. Escaping from Bologna, he repaired to Rome, attended by several hundred men, with whom he was to attack the Capitol, seize the pope, re-establish the senate, and renew in short the scenes of Crescenzo, Analdo da Brescia, and of Cola di Rienzo. Cardinal Bessarion, legate of Bologna, however, having discovered the flight of Porcari, had sent information to the pope. The conspirators were seized in the midst of their nocturnal meeting, with their arms and other evidence of

their guilt, and Porcari and nine of his associates were on the battlements of the Castle of S. Angelo.

Nicholas V. died in March, 1455. He left the power firmly established at Rome. He entrusted the administration chiefly to churchmen, and this system of archiepiscopal government has continued to the present day. The senator remained a lay magistrate, appointed by the pope. The senator must not be a native of Rome. His jurisdiction has gradually dwindled to almost nothing. The governor of the city, who is a prelate, has the police under his control, and the senator is president of a court of première instance for civil cases, which is composed of himself and three consensory lay judges, generally noblemen, who are appointed by the pope, and renewed every six months, and of the procuratori, or head of the head-boroughs of the districts of Rome. This court, called Tribunale del Podoglio, takes also cognizance of petty offences and misdemeanours. The senator has also the superintendance of the markets, of the annual horse-races, and of the great processions and other public ceremonies.

The successors of Nicholas V., during the remainder of the fifteenth century, consolidated the papal power, and Alexander VI. and Julius II., at the beginning of the following century, extended it to the rest of the diocese of the See of Rome. [PAPAL STATE.]

Nicholas V. was succeeded by Calixtus III., whose pontificate does not exhibit any important feature. The history of the city of Rome henceforth becomes identical with that of the popes, and may be traced, in order, under the heads of PIUS II.; PAUL II.; SIXTUS IV.; INNOCENT VIII.; ALEXANDER VI.; and his nephew CALIXTUS (CESARE); JULIUS II.; LEO X.; and CLEMENT VII.

Under Clement VII., Rome was stormed, in May, 1527, by an army of mercenary and disorderly Germans, led by the Constable of Bourbon, who was in the service of Charles V., but who led his freebooting bands against Rome without any commission from the emperor, and with the sole object than to pay his troops their arrears by giving them the plunder of Rome. [BOURBON, CHARLES DE.] This was the last storming and pillage of Rome, but it was one of the most cruel. From 1527 till 1798 Rome was entered by any hostile army, nor exposed to any pillage or spoliation. Of the popes who sat in the papal chair during this period of nearly three centuries, the most remarkable are: PAUL III., PAUL IV., PIUS V., GREGORY XIII., SIXTUS V., CLEMENT VIII., PAUL V., URBAN VIII., INNOCENT X., ALEXANDER VII., CLEMENT IX., CLEMENT X., INNOCENT XI., INNOCENT XII., CLEMENT XI., BENEDICT XIII., BENEDICT XIV., CLEMENT XIII., CLEMENT XIV., and PIUS VI. Under Pius VI. Rome was occupied without any violence by the armies of the French executive Directory, though not actually pillaged by the soldiery, it was fully plundered in a more systematic manner by the generals, commissaries, and other agents of the Directory. In 1799 it was occupied by the Neapolitans, who made it pay dear for what they called its deliverance from the French.

In 1800 the new pope, Pius VII., recovered possession of Rome, and the memorable events of his long and troubled pontificate are noticed under PIUS VII. Since the restoration of 1814 there has been no material change in the political condition of Rome. The popes who have done most for improving and embellishing Rome are: Nicholas V.; Paul II., who built the Palace of Venice, part of the Corso; Julius II.; Leo X., who began St. Peter's church; Gregory XIII., who founded the Roman College; Sixtus V., who raised most of the obelisks; Pius (Borghese), who built the splendid church of Santa Maria Maggiore, the palace Borghese, and other structures; Gregory XV., who founded the Propaganda; Innocent XII., who embellished the Piazza Navona; Alexander VII., who raised the present building of the University; Innocent XII., who built the palace for the courts of justice at Monte Citorio; Clement XI., Benedict XIV., and, though not least, Pius VI., who created the Vatican Museum. Besides the popes, many cardinals of the Albani, Borghese, Barberini, Farnese, and other families have greatly contributed to the embellishment of modern Rome during the last three centuries. The French administration during its second occupation of Rome, 1810-14, contributed materially to the improvement and ornamentation of the city.

MODERN ROME (*continued*).

A sketch of the actual papal administration, its judicial system, its finances, the manufactures and trade of the country, and other statistical details, are given under PAPAL STATE.

With regard to popular education, Rome has adopted no general and uniform system. The rectors of some parishes, aided by charitable individuals, have established parish school, in which poor boys, from five to twelve, are instructed gratis. Other schools are kept by the Scolopj, the fathers of the Christian doctrine, the Ignorantelli, and other clerical congregations, in which boys are taught, either gratuitously or for a trifling fee, writing, arithmetic, grammar. All the children of each parish are required to attend at the parish church every Sunday afternoon to hear the catechism explained, and to be questioned by the rector on points of religion and morality. Besides this, the curate (*Sotto Curato*) of the parish generally keeps a private school, in which he teaches, for a trifling remuneration, writing and the rudiments of Latin. There are also sixty schools, called *regionarie*, kept by private teachers, in which about 2000 boys of the middle classes, by paying from half a dollar to a dollar a month, are taught reading, writing, arithmetic, and the elements of Latin and French. These schools are subject to the inspection of a deputation of clergymen, who report to the Cardinal Vicario. Several charitable institutions, such as the Orphans' Asylum, that known by the name of *Tata Giovanni*, the foundling hospital, that of *S. Michele* already mentioned, supply elementary instruction to their inmates. Females are instructed in some convents, and in the *Conservatorj*, where a number of poor girls are lodged, boarded, and instructed, and partly defrayed, by the produce of their labour, the expenses of the institution, the remainder being made up by legacies and subscriptions. Some evening schools for the children of the working classes have of late years been opened at Rome by benevolent individuals.

For scientific education there is the university called *Archiginnasio della Sapienza*, which is attended by nearly 1000 students, and has a library, a cabinet of natural history, and other collections: next comes the Gregorian or Roman college, which is now again in the hands of the Jesuits; it has a collection of antiquities and an observatory; and the colleges *Nazareno* and *Clementino*, for boarders chiefly of the higher class. An account of the Gregorian college is given in No. I. of the 'Quarterly Journal of Education.' Several public libraries are daily opened at Rome; the principal are those of the Dominican convent of *La Minerva*, and that of the Augustine convent, called *Angelica*.

Charitable establishments are more numerous at Rome than in any other Italian city. The principal hospitals are those of *S. Spirito* and *S. Michele*, already noticed in the first part of this article; the fever hospital of the *Lateran*; the hospital of *La Consolazione*, at the foot of the *Capitol*, for surgical cases; that of *San Gallicano*, for cutaneous diseases; that of the *Incurabili*, or *S. Giacomo*, near the *Corso*; the lying-in hospital of *S. Rocco*: the hospital of *Santa Trinita dei Pellegrini*, for poor convalescents; and that of the *Ben Fratelli*, in the island of the *Tiber*, already mentioned. The Orphan Asylum, the Foundling Hospital of *S. Spirito*, and the house for the insane, must also be reckoned. The whole annual revenue of these establishments amounts to 840,000 dollars, of which about one-half is derived from endowments, and the remainder is supplied by the papal treasury. The pope distributes yearly out of his own private purse from 30,000 to 40,000 dollars among the poor. A commission of subsidies distributes about 172,000 dollars more among poor families. There is also a society for portioning poor girls on their marriage, which expends about 132,000 dollars yearly for that purpose. It is reckoned that about 1000 girls are yearly portioned in this way. (*Serristori, Statistica; Morichini, Su gli Stabilimenti di Pubblica Beneficenza in Roma.*) See also *Tournon*, b. iv., c. 7.

The lower orders at Rome live generally very poorly, their means of support being scanty and precarious. They depend much on charity, and when years of scarcity or political convulsions occur, the amount of suffering is very great, as was the case when the French overthrew the papal government in 1809. A great part of the population depend, either directly or indirectly, for their subsistence on the papal court, the cardinals and prelates, the nobility, the foreign ministers, and foreigners in general.

The clergy of the city of Rome consisted, in 1838, of 54

rectors of parishes, 1439 priests non-incumbent, 2012 monks or friars, besides 31 prelates, with the rank of bishops, belonging to the papal court. The numbers of nuns was 1456. The whole population consisted of 148,903 individuals, besides 4500 Jews.

The police in Rome is maintained by the *Carabineers*, a well selected and well equipped military body, resembling the French *gendarmes*. They are under the orders of the governor of Rome, who is a prelate.

Rome has an insurance company, a bank, and a savings' bank; these institutions have all been established within a few years. The *Monte di Pietà* is a much older foundation. [MONT DE PIETÈ.]

Rome had no municipal council when the French took possession of it in 1809, its financial administration being in the hands of the home department. Count *Tournon* established a municipal council, consisting of the principal nobles and citizens. Its revenues, derived from various taxes and rent of buildings, amounted to 2,800,000 francs, which was found sufficient for the expenditure. We are not acquainted with the alterations that have been made since the restoration of 1814, except that we find in the *Motuproprio* of *Leo XII.*, 1824, under the head of the 'Organization of the Communes,' that 'with regard to the city of Rome, the rights of the senator and conservatori, and of the Roman people, are maintained in their present state,' which seems to mean the state in which they were before the French occupation.

The population of modern Rome consists of a very mixed race, and the admixture is yearly renewed. The deaths at Rome exceed the births, which is owing in a great degree to the number of people who live in a state of celibacy, not only in consequence of their religious vows, but also from choice. The population is yearly recruited from the provinces; a number of young men come to the capital in quest of employment or to pursue their studies, and many of them settle there. *Tournon* justly observes that it is out of the question to look at Rome for any descendants of the antient Romans, even among the *Transteverini*, who by tradition claim that descent. It is in the elevated country near Rome, among the *Sabine*, *Alban*, and *Cimini* mountains, that we may expect to find the descendants of the antient inhabitants of those districts. The men in the city of Rome are not generally favoured by nature, with the exception of the *Transteverini*, who are usually well made: the women are far superior with regard to form, but after the first period of youth, they become lusty and large, owing probably to their sedentary habits; their busts however are generally handsome.

With regard to their moral qualities, the people of Rome may be said generally to be remarkably keen in their perceptions, disposed to criticism and satire, and yet guarded in the utterance of their sentiments, serious and rather pompous, but withal warm-hearted. Revenge and jealousy are still a source of crimes among the lower orders. 'The modern Romans,' says *Tournon*, 'are full of intelligence; they have a strong feeling of self-respect, and although prone to anger under provocation, they are, in the common relations of life, gentle, benevolent, and warm-hearted, and particularly expressive of their gratitude. In the manifold relations which I have had with all classes of the Roman people—in the meetings for the drawing of the conscription, so obnoxious to a country to which war and its stern necessities had been strangers for ages; in the midst of the popular festivals; in the fairs and markets—nowhere have I seen traces of that turbulence and ferocity which travellers have been pleased to ascribe to the modern Romans. I have found, among the inhabitants of the most secluded districts of the *Campagna*, a remarkable mildness of manners, not unmixed with a certain degree of natural politeness; when often alone among them, or in the midst of the formidable *Transteverini*, my confidence in the good disposition of the people has never been betrayed for a moment, and my own experience, to which I may add that of every other Frenchman in an official situation like myself, has given me a full conviction that it depends entirely upon the government to make these people as orderly and peaceful as those of any country in Europe.' (*Etudes sur Rome*, vol. ii., p. 104.)

The amusements of the people of Rome are chiefly connected with religious festivals. The principal are those of the Holy Week, when the evening service and *Miserere* at the *Sistine Chapel* are celebrated, at which however only a privileged few can be admitted; but then there is the cross



of fire suspended above the Confession in St. Peter's church, whither thousands resort, and the aisles of that vast temple become a sort of fashionable promenade. On Easter Sunday the pope officiates with great solemnity in St. Peter's church, after which he ascends the balcony in front of the building, and gives his benediction 'urbi et orbi.' Then comes the great procession of the Corpus Domini, the Thursday after Trinity Sunday, when the pope and all the clergy walk round the colonnade of St. Peter's. Next comes the festival of St. Peter, on the 29th of June, when, in the evening after the ceremonies of the day, the whole exterior of that magnificent building, with its swelling dome, lantern, and cross, is lighted up first by paper lanterns, which give a soft ethereal light, and then, at a given signal, another set of thousands of bright lamps are suddenly ignited, as if by magic, spreading like a blaze of fire along that vast structure. Then follows the Girandola, or fireworks on the castle of St. Angelo, which are far superior to any other fireworks in the world. The Christmas festivals are also splendid. All these have been described by most travellers who have visited Rome, and some of them most beautifully by Madame de Staël in her 'Corinne.'

The profane amusements are those of the Carnival, with its horse-races in the Corso and the masks in the streets; the inundation of Piazza Navona twice a week, in the month of August; the bull-fights and fireworks during the summer season; and the vignate, or country excursions in the autumn. There are generally two if not three theatres open at Rome, one for the Opera Seria, and another for the Buffa, but although the people are very fond of music, yet their rulers, through regard for their profession, abstain from attending plays, and this renders the amusement less national than at Naples or Milan. The fashionable carriage-drives are along the Corso, and outside of the Porta del Popolo, and along the road to Porta Pia.

We must refer for other particulars concerning the habits and pastimes of the modern Romans to books of travels, and especially to that under the name of Stendhal, 'Rome, Florence, or Naples,' and also the 'Promenades dans Rome,' by the same author, and Miss Waldie's 'Rome in the Nineteenth Century.'

The language of Rome is good Italian, but the lower orders, like those of every other country, fall into grammatical inaccuracies, wrong inflections, &c., and have moreover a drawing way of speaking, which is peculiar to them, and is easily recognised. The popular dialect thus disfigured, though much more intelligible than that of most other countries of Italy, is called Romanesco, and there are burlesque poems written in it. One of these is entitled 'Meo Patacca,' the name of a bravo or leader of the lower class of Rome, who, hearing of the siege of Vienna by the Turks, proposes to march to its relief, but after many delays and episodes, the whole troop vent their courage upon the poor Jews of Rome, whose district they take by storm. The following is a sample of the style:

\* Era quell' ora ch' i Pizzicaroli  
Con le partiche aggiustano le teune  
Innanzi alle lor mostre, e i Fruttaroli,  
E oguun che robba magnaticcia veune;  
Perche pe fa servizio a i Nevaroli,  
E caldo insopportabile se teune,  
E allora il Sol, se non ci son ripari,  
Scalla le robbe, e scotta i Bottegari.'

There is another poem, called 'Maggio Romanesco,' by Peresio, which is founded upon the history of Cola di Rienzo. But most of the popular poems, songs, and ballads of Rome are in good Italian. The 'Ritornello' is a favorite composition of the lower classes, and consists of asonante rhymes, such as follows:

\* Fiore de Pepe,  
E quante mo ne dite e me ne fate,  
E ch' io ve voglio bene non lo credete.'

A collection of popular Roman songs was published by the Cavaliere Visconti: 'Saggio di Canti Popolari della Provincia Marittima e Campagna,' Roma, 1830. The following is a specimen:

\* Palomba che per l'aria vè a volare,  
Ferma, che voglio dirti due parole,  
Voglio cavà una penna a le tue ale,  
Voglio scrive una lettera al mio amore,  
Tutta di sangue la voglio stampare,  
Per sigillo le metto lo mio core;  
E finita da scrive e sigillare,  
Palomba, portacella a lo mio amore,  
E se lo trovi tu letto à riposare,  
O Palomba riposati tu ancora.'

The satirical humour for which the modern Romans have been long celebrated, has been noticed under PASQUIN.

The upper class at Rome consists of two distinct orders: the hierarchy of clerical dignitaries, cardinals and prelates, who constitute the court and cabinet of the pope, and who have in their hands the government, and fill the principal offices in the administration; and the lay nobility, with the titles of princes, dukes, marquises, and counts, who live upon the revenue of their estates, and have little or no influence in political affairs. In the middle class, 'mezzo ceto,' the lawyers form an important order; they are divided into—1, avvocati concistoriali, who alone can plead before the sovereign in concistoro, or papal privy council; 2, avvocati rotali, who plead before the other courts; 3, curiali, or patrocinatori, who are the same as the English solicitors; 4, notaries, who form a corporation under the prefect of the archives. In the early part of the present century, the advocates Bartolucci, Bontadossi, Angelotti, Lasagni, were distinguished among the members of their profession. Among the physicians and surgeons, Bomba, Egidi, Giannelli, Trasmonti, Savetti, had a considerable reputation.

The artists form another important body at Rome. Many of them are foreigners, but they generally live on good terms, and there is a sort of professional fellow-feeling among them all. The life which the artists lead at Rome, their studies, and their meetings, have been described by Stendhal and other travellers. The Academia of S. Luca, of the fine arts, is the connecting bond of all the artists at Rome. France and other countries have their separate academies, or 'pensionats,' where a certain number of artists of their respective nation are boarded and pensioned by their government for a certain period. The antiquarians have also their academy. Among these the names of Visconti, Fea, Nibby, Ré, and others are well known.

The mercanti di Campagna, or great farmers, who rent the vast estates into which the Campagna is divided, belonging to the nobility, or to various churches, convents, charitable institutions, or corporations, are a wealthy class; they live in a good style at Rome, have their counting-houses, and employ numerous agents, clerks, messengers, and servants. The smallest of these farms requires a capital of 2000*l.*, and the largest of above 20,000*l.* Almost the whole of the Roman lowlands, from Corneto to Terracina, are in the hands of about 150 of these farmers, of whom one-third, and those the wealthiest, reside at Rome. Both Châteaueux and Tournon give animated descriptions of the farm of Campomorto, which is among the largest.

Rome is well supplied with provisions; butchers' meat, fish, game, and vegetables are good and abundant; the common country wine is small and light, but the Romans are generally a sober people. Cheese, butter, ricotta, and other produce of the dairy, is plentiful and varied.

In conclusion, there is much that is interesting and much that is good in modern Rome, both materially and morally; but it ought to be borne in mind that the state of society is totally different from what it is in England, Prussia, or France. English travellers have not sufficiently attended to this; they have judged of Roman society after the English standard: they have contrasted its stationary but orderly condition, with the prodigious activity, excitement, and perpetual agitation of the population of Britain. But the human race can accommodate itself to various conditions; it can thrive and be content under very different institutions. It is neither possible nor perhaps desirable to make at once a complete revolution in the habits and ideas of all the nations of the earth; that must be the slow work of time, of education, and of spreading intercourse. This has been the great mistake of the so-called republicans of our age; they have considered man as a plastic being, whom they could remodel at will, without any consideration for his moral feelings, habits of thought, and early impressions, which will not easily bend themselves to the will of another.

The great mass of the population of the city of Rome has shown, of late years, that it is, generally speaking, in tolerable harmony with the form of government. If the government would but take care to accommodate itself gradually to the very slow change which must be taking place even in the minds of the people of Rome, that would be sufficient at present for the purposes of peace, welfare, and good government, without any violent and sudden change in the established form of society. Some remarks on this subject which were elicited by the abortive insur-

rection of the northern papal provinces, in 1831, in which movement Rome and the southern provinces did not participate, may be found at the end of an article upon 'Rome and the Papal Government,' in No. xxi. of the 'Foreign Quarterly Review,' January, 1833.

**RÖMER, OLAUS**, a Danish astronomer, was born at Arhusen in Jutland, in 1644, of parents who, though not in affluent circumstances, were able to give their son the benefits of a scientific education by sending him to the university of Copenhagen, where he applied himself diligently to the study of astronomy under Erasmus Bartholinus.

He was brought into notice by Picard, who, in 1671, was sent from France by Louis XIV. to make celestial observations in the north, and to verify the position of Uraniburg, once the residence of Tycho Brahé. The French astronomer conceived so great an esteem for the talents of the young Dane, that he engaged him to visit Paris, and when there procured for him the honour of being presented to the king. In consequence of this introduction, Römer was appointed to instruct the Dauphin in mathematics, a pension was settled on him, and the next year the Royal Academy of Sciences made him a member of their body.

While in France, Römer was employed, together with MM. Cassini and Picard, in performing geodetical operations for the survey of the kingdom; he also assisted at the Royal Observatory at Paris, and from the observations which he had occasion to make on the immersions and emersions of Jupiter's first satellite, he was led to the discovery of certain inequalities in the times of the occurrence of these phenomena, which had not before been noticed. It was then first remarked, that between the times of the opposition of Jupiter to the sun and the next following conjunction, the emersions of the satellite from the shadow of the planet took place always later than the times indicated by calculation, and that the difference between the observed and the calculated times when the planet was near the points of opposition and conjunction was about fourteen minutes. A contrary circumstance was observed from the time of a conjunction of Jupiter with the sun to the next following opposition; for the immersions appeared to take place more early than the calculated times, the difference of the times, when near the points of conjunction and opposition, being also about fourteen minutes.

There appears however to be some uncertainty whether Römer or Cassini (J. D.) is the astronomer to whom the honour of being the first to perceive the inequality belongs, and Montucla asserts not only that the latter made the discovery, but that he gave an explanation of its cause. He states that Cassini published, in 1675, a paper in which it is shown that the phenomena result from the difference between the times during which the particles of light are passing from the satellite to the earth (the planet being, when in opposition, nearer to the earth than when in conjunction, by the whole diameter of the earth's orbit) and in which it is inferred that the velocity of light must consequently be such as to allow it to pass from the sun to the earth in about eight or ten minutes. On the other hand, it is well known that Cassini at first objected to the transmission of light through a part of space in a certain time as a cause of the observed inequality, on the ground that similar inequalities were not observed in the immersions or emersions of the other satellites. Now it is more probable that the French astronomer should have made objections to the hypothesis of another man, than that he should have abandoned one which himself had formed; and even if such abandonment had taken place, Römer ought in justice to be considered as the real discoverer of this important element in astronomical science, since it is admitted that he took up the subject and gave a precise explanation of the circumstances. The reason why the like retardation or acceleration of the times was not, then, observed in the second and the remaining satellites is, that the theory of the motions of these bodies was in that age so imperfect, that the times of the phenomena could not be determined by computation within the number of minutes to which the optical inequality amounts. It is now well known that the latter takes place similarly in the phenomena of all the satellites.

Römer was as good a mechanic as an astronomer. It is to him we owe the application of the epicycloidal curve in the formation of the teeth of wheels, by which the movement is rendered uniform; and an account of the invention was sent to the Academy of Sciences in 1675. De la Hire afterwards claimed the honour of having first discovered

the advantage of teeth so formed; but Leibnitz, in a letter to John Bernoulli, states that Römer had communicated the invention to him twenty years before the date of De la Hire's publication. Römer is said to have designed several machines for representing the motions of the planets, and particularly one which exhibited the revolutions of Jupiter's satellites; by this machine it is said that the immersions and the emersions might be determined with great precision.

Having remained ten years in France, Römer returned to Copenhagen, where the king, Christian V, made him professor of astronomy. He was at the same time employed in reforming the coin, in regulating the weights and measures, and in making or repairing the public roads. Having acquitted himself in the performance of these scientific commissions to the satisfaction of his sovereign, he was named chancellor of the Danish exchequer, and assessor of the supreme tribunal of justice. At length, under Frederic IV., he became burgomaster of Copenhagen, in which city he died, September 19, 1702, having suffered at intervals from the stone during the three last years of his life.

Peter Horrebow, one of his pupils and his successor in the chair of astronomy, published (1735), under the title of 'Basis Astronomiæ,' the series of celestial observations made by Römer, with a description of the observatory at Copenhagen, and an account of the manner in which the instruments were used.

In determining the apparent places of celestial bodies, it had, previously to the time of Römer, been the practice to observe their altitudes and azimuths, and also their distances from one another or from some body whose place was already found. The trouble of computing the right-ascensions and declinations from these elements was considerable, and the Danish astronomer made an important change in the practice of observing, by which this trouble was avoided. He used what is called a transit telescope, with a clock, and also a mural quadrant; with these he observed directly the differences between the right-ascensions (in time) and between the declinations of the sun and the planets or the fixed stars. It is right to remark however that Picard had somewhat earlier fixed in the plane of the meridian a telescope, by which he could, it is said, obtain altitudes between  $56^{\circ}$  and  $61^{\circ}$ . Now a space equal in extent to five degrees cannot be seen at once in a telescope, and therefore it is probable that this was moveable in altitude to that extent; and if Römer was at any time a witness to the performance of the instrument, he may have taken from it the idea of making a telescope turn on a horizontal axis through 360 degrees in the plane of the meridian. It appears also that De la Hire contended with Römer for the honour of having been the first to fix a quadrantal instrument in that plane.

#### ROMFORD. [Essex.]

**ROMILLY, SIR SAMUEL**, was born in London, on the 1st of March, 1757. His grandfather, a French Protestant, was entitled by inheritance to a considerable landed estate at Montpellier, but he quitted France in consequence of the persecutions which succeeded the revocation of the Edict of Nantes, and established himself in the business of a wax-bleacher, in the neighbourhood of London. His youngest son, Peter, the father of Sir Samuel Romilly, was brought up to the trade of a jeweller, in which he became successful and eminent. Of the numerous family of Peter Romilly, two sons and a daughter alone survived their infancy, of whom Samuel was the youngest. The early education of Samuel Romilly was extremely defective. He was sent with his brother to a day-school, frequented by the children of the French refugees in London, the master of which was ignorant and tyrannical, and incompetent to instruct his pupils in anything beyond reading, writing, and the rudiments of the French language. The elder brother being intended for his father's trade, it was attempted to lead Samuel's inclination to the business of a solicitor; but a disgust implanted in his mind by a view of the discouraging apparatus of an attorney's office in the city, caused the abandonment of this scheme. It was then proposed to place him in the commercial house of the Fludyers, who were near relations of his family, and one of whom, Sir Samuel Fludyer, was his godfather. With a view to this employment he received instruction in book-keeping and mercantile accounts, but the death of both the partners in the house of Fludyer put an end to this promising project, and his father, having failed in several



other schemes respecting him, eventually employed him in his own trade, at first simply for the purpose of furnishing him with occupation, and afterwards with the intention that the two brothers should succeed to the business in partnership upon their father's retirement.

During the intervals of leisure which were abundantly afforded him for several years after he left school, at the age of fourteen, Samuel Romilly applied himself assiduously to literary studies, which were more suitable to his serious and somewhat melancholy disposition than the usual exercises and amusements of youth. Antient history, English poetry, and works of criticism were at this period his favourite objects of pursuit. When he was between fifteen and sixteen years of age, he determined to become acquainted with the Latin language, and by means of hard study, and with the assistance of a master, he acquired so much proficiency as enabled him, in the course of three or four years, to read through almost all the classical writers of Rome. He also applied himself to Greek, but, discouraged by the difficulties of self-instruction, he abandoned the attempt, and contented himself with studying the Greek authors by means of Latin versions. In addition to classical studies, he read travels, and acquired a competent knowledge of geography, and some acquaintance with natural history; and he also attended private lectures on natural philosophy, and the lectures on painting, architecture, and anatomy delivered at the Royal Academy. Thus, though he had not the opportunity of becoming a scholar in the academical sense of the term, he contrived by his perseverance and unaided efforts to refine his taste, and to lay up in his mind a store of elegant and useful knowledge, which enabled him to proceed in the exalted walk of life to which his fortunes subsequently led him, without experiencing those impediments and mortifications which usually arise from an imperfect education.

It is not surprising that a devotion to such pursuits as these should excite aspirations for an occupation more congenial to them than the trade of a jeweller; and his indulgent father, whose pecuniary means had been about this time increased by considerable legacies to his family, and among them a bequest of 2000*l.* to Samuel Romilly, readily yielded to his son's wishes in this respect, and article'd him for five years to one of the sworn clerks in chancery. The mechanical duties of this office, though in some degree enlivened by his master's practice as a solicitor, were scarcely more attractive to Romilly than his attendance upon his father's business; but he devoted his frequent leisure at this period to literary studies, and in particular to strenuous exercises in prose composition. The object of serving a clerkship of this kind was the purchase of a seat in the Six Clerks' Office at the expiration of his articles, and the intended retirement of his master was likely to offer a favourable opportunity for the attainment of this object; but Romilly's dislike to the business, and his disinclination to embarrass his father by withdrawing from his hands the amount of the bequest above mentioned, which would have been necessary in order to purchase the seat, determined him to renounce his prospects in the Six Clerks' Office entirely, and to qualify himself for the bar. Accordingly, in May, 1778, having served his clerkship, and completed his twenty-first year, he entered himself at Gray's Inn, placed himself in the chambers of an equity draughtsman, and commenced with great ardour the study of the law. He still, however, pursued his literary studies and exercises, employing much of his time in reading and translating the Latin historians and orators, occasionally writing political essays for the newspapers, and sometimes attending the houses of parliament for the purpose of exercising his own powers of abstraction, argument, and expression, by composing imaginary answers to the speeches which he had heard there.

Not long after he commenced his legal reading, he was attacked by serious illness, which, aggravated and protracted as it appears to have been by his constitutional disposition to despondency, compelled him to lay aside all severe studies, and threatened wholly to interrupt his professional prospects. Fortunately a family incident induced him to undertake a journey to Switzerland, where he remained several weeks in the society of his brother-in-law and most intimate friend the Rev. John Roget, and, returning by way of Paris, he became acquainted in that capital with D'Alembert and Diderot, and formed intimate friendships with several of the most eminent political philosophers

of that day, whose conversation and correspondence produced a marked effect upon his character and opinions. He arrived in London after an absence of several months with his health entirely restored.

In Easter term, 1783, Romilly was called to the bar, but his entrance upon the practice of the profession was postponed for several months in consequence of a journey to Switzerland, which he undertook for the purpose of attending his sister to England, upon the death of John Roget. In Michaelmas term, 1783, however, he began his attendance upon the courts, and opened his practice with a very inconsiderable amount of employment in drawing chancery pleadings. In the following spring he joined the Midland circuit; but being unknown and without connections of any kind, no encouraging prospect of business appeared for several years. Success at sessions however led to employment on the circuit; and though his progress was by no means rapid, we have his own authority for saying that when the extent of his practice in the Court of Chancery compelled him to restrict himself to the circuit, he had attained to a larger amount of leading business than was possessed by any other counsel upon the circuit. (*Memoirs of Sir Samuel Romilly*, vol. i., p. 34.)

In the year after that in which he was called to the bar, Romilly, through his connections in Paris, became acquainted with Mirabeau. By his means he was introduced to the late Marquis of Lansdowne, who had become desirous of his acquaintance upon learning that he was the author of an anonymous tract, entitled 'A Fragment on the Constitutional Power and Duties of Juries;' and who, from the first conceived a high opinion of Romilly's talents, which continued to be for many years his steady friend and patron. Lord Lansdowne's estimate of his character, and his participation of his eventual success, are evinced by the fact, that in the first years of their acquaintance, and before the commencement of Romilly's professional fortunes had begun to flow, he was twice offered a seat in parliament by that nobleman, which he declined from a feeling of independence. The early introduction of Romilly to the confidence and friendship of many persons of the highest distinction by their station and talents, both in France and England, must be considered as an unquestionable proof of his eminent merit. A young man barely twenty-six years of age, the son of a jeweller, unknown at any public school or university, and a barrister of only a year's standing, could have been indebted to nothing but his own personal character for his admission into such society, and for the esteem and respect with which he was regarded by his superiors in rank, age, and reputation, at the very commencement of his active life.

Soon after his first introduction to Lord Lansdowne, his attention was directed by that nobleman to Madan's 'Thoughts on Executive Justice,' a tract now forgotten, but which at that time excited much notice, and is said to have had considerable influence with the judges in enforcing the execution of capital punishment. The author of this tract relied upon the well-known principle, that as the object of judicial punishment is to deter from crime, the effect of penal laws is in a great measure lost unless execution follows the sentence with certainty. The principle is true in the abstract; but it is absurd to attempt to apply it in practice to laws so strict as at that time existed in England. In answer to Madan's tract, Romilly published some sensible observations upon an anonymous pamphlet, his composition of which was probably the first occasion on which he was induced to call attention to the principles of criminal law.

Romilly's practice, both on the circuit and in the Court of Chancery, within ten years after he was called to the bar, became considerable. The precise period at which he quitted the circuit is not mentioned in any published account of his life; but it must have been subsequent to 1797, in which year he successfully defended at Warwick a deponent of the London Corresponding Society, prosecuted by the government for sedition (*Howell's State Trials*, vol. xiv., p. 595), and was probably previous to the summer of the year 1800, when he was made king's counsel. It is not improbable that upon his marriage, which took place at the commencement of 1798, he may have formed the determination to confine his practice to the Court of Chancery.

After obtaining rank in the profession as king's counsel, his business in the Court of Chancery rapidly increased, and in 1805, we learn from his own evidence, that of the barristers who attended the Court of Chancery, he was the

in the most practice.' (*Memoirs*, vol. ii., p. 111.) About this time the Bishop of Durham gave him the office of Chancellor of the County Palatine of Durham, which he held for many years. In the autumn of the year 1805 he was offered a seat in parliament by the Prince of Wales (afterwards George IV.), who at that time adhered to the Whig party, and whose attention had been particularly drawn to Romilly from the circumstance of his being about that time retained in a cause in chancery, in which the prince was much interested. This offer was declined from the same independent feeling which had induced him to decline two offers of a similar kind previously made by Lord Lansdowne.

Romilly's early association with some of the most distinguished persons interested in the French revolution, and, above all, perhaps his intimacy with Mirabeau, had given him in the outset of life a decided bias towards what are termed popular or liberal opinions in politics. In consistency with his general principles he became a decided adherent of the Whigs, and, long before he obtained a seat in the House of Commons, was in the habit of confidential communication with the leaders of that party. On the formation of the Grenville administration at the commencement of the year 1806, he received the appointment of solicitor-general, and the honour of knighthood, and was brought into parliament by the government for the borough of Queenborough. He was appointed one of the managers for the Commons, on the trial and impeachment of Lord Melville, and summed up the evidence in support of the charge. He states in his diary that he spoke on this occasion for three hours and twenty minutes (*Memoirs*, vol. ii., p. 139); but from the report of his speech in the printed accounts of the trial, it does not appear to have been by any means the most successful of his forensic or parliamentary performances. In truth, the occasion was most unfortunate; and he undertook the task not as a matter of inclination, but of duty, conceiving that in his position with respect to the government and the party under which he had taken office, he could not with propriety decline it. In the course of his first session in parliament he introduced a bill for the amendment of the bankrupt laws (46 Geo. III., c. 135), which passed both houses with very little objection or observation, and constituted a material improvement of that which was then an extremely defective branch of the law of England. After the dissolution of parliament, which took place at the close of the year 1806, he was re-elected for the government borough of Queenborough; and in the early part of 1807, and while in office as solicitor-general, he introduced a bill for the purpose of making real property in all cases assets for the payment of simple contract debts. This just and reasonable measure, although approved by Lord Ellenborough, was strongly opposed in the House of Commons by the Master of the Rolls, Sir William Grant, and rejected by a considerable majority. The opposition offered to this measure by the Master of the Rolls was personally resented by Sir Samuel Romilly with a degree of acrimony scarcely justified by the occasion. A measure founded upon a more limited application of the same principle, by confining it to the freehold property of traders, was, during the next session of parliament, proposed by Romilly, and carried (stat. 47 Geo. III., c. 74). At subsequent periods he made several attempts to carry his proposition into execution to its full extent, but without success. His reply to the Master of the Rolls in the first debate on this bill, and his speech about the same time in favour of the abolition of the slave-trade, established his reputation as a parliamentary speaker of the highest character.

In March, 1807, the Whig ministers were displaced, and with their removal ended the short official employment of Romilly. He retained, however, his seat in parliament, and continued until the end of his life a zealous and leading member of the opposition party. On the dissolution of parliament, which took place after the change of ministers, he purchased his return for the borough of Horsham from the duke of Norfolk—a mode of entering the House of Commons which he characterised as 'detestable' (*Memoirs*, vol. ii., p. 201), but which he justified in his own case as being at that time the only mode by which he could hope to obtain a seat in parliament consistently with that entire independence of action which alone made it valuable to him. In the session of 1807 he opposed the several harsh measures which were passed for the suppression of disturbances in Ireland, and warmly supported Mr. Whitbread's bill for establishing parochial schools; and besides the measures re-

specting the freehold estates of traders above alluded to, he introduced an important practical improvement in the administration of justice, by abolishing an unfair and useless privilege of members of the House of Commons as defendants in equity.

In the early part of the session of 1808, Sir Samuel Romilly lost his seat in parliament for Horsham upon a petition; but after the interval of about a month, he was returned for the borough of Wareham, having purchased his election for 3000*l*.

In the autumn vacation of 1807, Romilly had applied himself to the consideration of the criminal law of England, with a view to remove some of its glaring evils and defects. His attention had been called to the subject at an earlier period, when he composed his observations on Madan's treatise; and he now found himself in a situation, with respect to influence and authority, which justified the hope that he might be enabled to carry into practical operation the doctrines which experience and reflection, together with his acquaintance with foreign laws and the writings of foreign jurists, had long before impressed upon his mind. The English penal law is founded upon no general principles of jurisprudence, and is arranged upon no system, but consists for the most part of a vast number of positive and disconnected provisions, made at different periods of time, and in totally different states of society, so that the harsh and rugged enactments of a barbarous time have been carried on into a period of civilization, to the manners and institutions of which they are wholly unsuited. Unfortunately too, until very lately, it was the practice of the legislature, in making new provisions for particular exigencies, rather to attempt to equalize punishments, by imitating the severity of the ancient laws, than to render them just and consistent by a general revision of the whole system. It was from this cause that, at the time when Sir Samuel Romilly began to apply his mind to the subject, the penal laws of England were far more severe than those of any other European country—nearly 300 crimes of various degrees and qualities of moral guilt being then indiscriminately punishable with death. The necessary consequence was a great uncertainty in the execution of criminal justice, proportionately impairing its effectiveness; for, as Lord Coke long ago observed, 'too severe laws are never duly executed' (3 *Inst.*, 163). To the removal or mitigation of this great evil Sir Samuel Romilly devoted himself with uncommon energy and perseverance during the last ten years of his life. At first his views of practical improvement were limited, and the only measures which he originally contemplated were, first, a provision by which acquitted criminals should be allowed compensation out of some public fund; and, secondly, an enactment raising the amount of the value of property to the stealing of which capital punishment should be annexed. The first of these measures, though just in principle, was liable to many serious difficulties in its application to practice, and being strongly opposed in the House of Commons, was early abandoned, and never afterwards resumed; and the second was modified at the recommendation of the present Lord Abinger, then Mr. Scarlett, who suggested to Romilly, as a much more effectual improvement of the law, the total repeal of all statutes which punish with death mere thefts unaccompanied by any act of violence or other circumstances of aggravation. Though Romilly readily adopted this suggestion, he thought that a proposition for the simultaneous repeal of so large a number of statutes stood no chance of success in parliament, and for that reason he resolved to propose, in detail, the repeal of individual laws, by which punishments of disproportionate severity were enacted, and thus gradually to expunge the whole from the statute book. Accordingly immediately after he had taken his seat for Wareham, in 1808, he brought in a bill to repeal the stat. 8 Eliz., c. 4, which made it a capital offence to steal privately from the person of another; and this measure, after some objection and discussion in the House of Commons, was eventually passed (48 Geo. III., c. 129). His next step towards the attainment of his object was taken in the early part of the session of 1810, when he introduced three bills to repeal several statutes which punished with death the crimes of stealing privately in a shop goods of the value of five shillings, and of stealing to the amount of forty shillings in dwelling-houses or in vessels on navigable rivers; and in order that his views on the subject might be generally understood, he published the substance of the



speech delivered by him on his first proposal of the bills, together with some further arguments, in the form of a pamphlet, entitled 'Observations on the Criminal Law as it relates to Capital Punishments, and on the Mode in which it is administered.' One of the bills introduced by him on this occasion was thrown out in the House of Commons by a majority of two voices, in a very thin house; a second reached the House of Lords, and was there thrown out by a large majority—the lord chancellor (Eldon) and Lord Ellenborough using reasons against it which at the present day cannot be perused without astonishment; and the third bill was withdrawn by Romilly, after having in vain attempted to make a house in order to have it read a third time. Notwithstanding this failure, his confidence in the justice of his principles, added to his characteristic firmness and perseverance enabled him, in spite of all the discouragements arising from the apathy of friends, and the ignorance, prejudices, and party-spirit of enemies, to renew his endeavours to pass these measures in each succeeding session during the remainder of his life; but although several severe laws of a local and special nature were repealed, and although a considerable effect was produced on public opinion by the repeated discussions of the subject, it was not until several years after his death that any substantial improvement of the criminal law was effected.

In the anticipation of a dissolution of parliament on occasion of the king's illness, at the latter part of 1811, Sir Samuel Romilly was invited to allow himself to be put in nomination to represent the city of Bristol. Having accepted this invitation, he went down to Bristol upon the dissolution of parliament at the close of the year 1812, with the most encouraging prospect of success; but an opposition was excited in favour of a merchant of Bristol, whose personal influence and local connections gave him a much more efficient interest among the numerous constituency of that city than that which Romilly had acquired by means of his public character. The consequence was, that after a few days' struggle, he abandoned the contest as hopeless. Upon this failure, he was returned by the duke of Norfolk for his borough of Arundel; and Sir Samuel considered that the objections which he had entertained in early life against accepting a seat in parliament from the proprietor of a borough no longer applied, inasmuch as his public character was now so fully established, that he could never be suspected of intending to speak or vote merely at the dictation of his patron; and because, since the law had declared the former practice of selling seats to be illegal, there was no other means of entering the House of Commons than by the nomination of a patron or a popular election.

In the interval between the dissolution of the former parliament and the meeting of the new one in 1813, he published a small pamphlet, entitled 'Objections to the Project of creating a Vice-Chancellor of England.' This unsatisfactory plan of reforming the evils of the Court of Chancery he in all its stages strenuously though unsuccessfully opposed.

It would exceed the proper limits of the present article to relate in detail the circumstances of the parliamentary career of Sir Samuel Romilly during the last five years of his life. In addition to his proposals for the improvement of the criminal law, he took an active part in all the political questions of the time, generally acting in zealous opposition to the ministers. He supported Mr. Whitbread's resolution against declaring war with France upon the return of Napoleon from Elba in 1815; he opposed the bills for suppressing Irish insurrections, and for the suspension of the Habeas Corpus Act in 1817, and moved resolutions condemning Lord Sidmouth's circular to magistrates respecting the prosecution of seditious libels. He also spoke and voted against the Alien Act, and in favour of an extension of the elective franchise, and of Roman Catholic emancipation.

In the summer of 1818 a dissolution of parliament took place, and Romilly, being solicited to appear as a candidate for the representation of Westminster, was returned at the head of the poll, though he declined to take any part in the canvass, and did not appear upon the hustings until the termination of the election. He died however before the meeting of parliament. Lady Romilly, to whom he was devotedly attached, and whose health had been for some months declining, died at Cowes in the Isle of Wight, on the 29th of October, 1818; and this event occurring to a mind already dangerously excited by recent exertions and anxiety, produced a delirium, under the influence of which

he put an end to his existence on the 2nd of November, 1818.

In his profession Sir Samuel Romilly attained to greater success than has been enjoyed by any advocate since the time of Sir Edward Coke. Nor did his professional reputation at all exceed his merits. He had a familiar knowledge of the principles of English law as administered not only in courts of equity, but in common-law tribunals, an unusual perspicacity of thought and expression, strong power of reasoning, great earnestness in enforcing his arguments, entire devotion to the interests of his client, and singular prudence in the management of a cause. To these qualities were united a deep sonorous voice, and unequalled impressiveness of manner. On the other hand, he is related to have been stern in his deportment to juniors, and unnecessarily severe in forensic altercation. This may have arisen from that contempt for the members of his own profession, which, it appears from his diary, was a prevailing sentiment in his mind, and which he expresses in some instances without sufficient reason. Being himself far in advance of the opinions of his profession, and feeling in his own mind with the certainty of demonstration the truth of those principles upon which he founded his projected improvements of the law, he was too much inclined to treat the ignorance and bigotry which often opposed them with an undue proportion of personal acrimony. Although in his early letters Romilly occasionally expressed in strong terms his aversion to his profession, declaring that he 'every day felt more unfit for it, and disliked it the more the more he met with success in it' (*Memoirs*, vol. i., p. 454.), these feelings do not appear to have been the confirmed sentiments of his mind, and were probably excited by the irksomeness of the mechanical business with which the practice of a chancery barrister commences. At a later period, when the nature of his practice was different, we do not meet with similar expressions of discontent; and it is hardly possible to suppose that his exalted position in the Court of Chancery during the latter years of his life, should not have been a source of just pride and gratification to him. At all events the tradition of the profession ascribes to him much eagerness, both in acquiring and retaining his practice.

As a politician, Romilly was inflexibly consistent in all his general views, and uniformly acted up to his principles. He displayed however more of the mere spirit of party than might have been expected from his enlarged mind and otherwise independent character. In some instances, especially in the case of Mr. Perceval, he suffered the feelings of party to interfere with the friendships of private life; and with a species of bigotry hardly credible, seemed to consider it morally wrong that he should associate cordially with one who differed from him in political opinion. The same rigid attachment to party induced a degree of intolerance in carefully ascribing to corrupt or interested motives the occasional desertion of individuals from the Whig standard; and sometimes, as in the case of his personal attack upon Lord Melville in the debate on Mr. Brand's motion in 1807, led him into expressions of rudeness which his own excellent taste afterwards strongly condemned.

His public speaking was perhaps more deeply impressive than that of any speaker of modern times. He expressed himself with great readiness and fluency. Without aid from artificial means, and without the use of figurative language or ornament of any kind, his simple, correct, and nervous style, supported by his serious and dignified deportment and fine voice, often produced an effect equally surprising to the speaker and his hearers. Romilly mentions in his *Diary* an instance of this kind, which occurred in his farewell speech to the electors of Bristol, in 1812: 'There was nothing,' says he, 'in this speech at all calculated to excite the passions, and I know not to what cause is to be ascribed the effect it produced; but it is certain that before I got to the conclusion, I saw the tears streaming down the cheeks of many of my hearers.' (*Memoirs*, vol. ii., p. 61-2.) The writer of this article was present on the occasion here alluded to, and well remembers the powerful impression produced by the few simple sentences uttered by Sir Samuel Romilly.

Romilly's style in writing displays the same features as his manner of speaking,—clear, easy, forcible, and totally unadorned. In very early life, he acquired the habits of reading with care and reflection, and of thinking clearly and closely; and hence arose the faculties of accurate reasoning, and of distinct and powerful expression, for which he was singularly remarkable.

**ROMNEY and ROMNEY MARSH. [KENT.]**

**ROMNEY, GEORGE**, born at Dalton in Lancashire, December 15, 1734, was the son of John Romney, a wealthy cabinet-maker of that town. As he showed a mechanical turn at a very early age, he was taken away from school in his eleventh year, and placed in his father's workshop. A watchmaker of the name of Williamson, an eccentric man, who was devoted to alchemy, exercised an influence over the mind of young Romney which seems to have left a lasting impression; he endeavoured to initiate him in the mysteries of his favourite pursuits, and our young painter was not an unwilling disciple. How Romney first manifested a talent for the art in which he subsequently attained such distinction, is not satisfactorily shown by his several biographers. His son the Rev. John Romney states that he met with Lionardo da Vinci's treatise on painting, embellished with various illustrations, at a very early age. According to Hayley, he appears to have had a passion for sketching people and taking likenesses, which he exercised by drawing his fellow-workmen in various attitudes upon the deals and boards in his father's workshop. His first effort that attracted any notice was a drawing of Mrs. Gardiner, which induced his father, encouraged by the persuasion of several friends, to place him with a portrait-painter of the name of Steele, who painted heads at Kendal, to whom he was bound for four years, at the age of nineteen.

At Kendal, in 1756, Romney contracted an early marriage with Mary Abbot of Kirkland, by which he displeased his parents; and according to Hayley, although his son denies the fact, he himself shortly afterwards repented of his precipitate step. The result however proved that his choice was eminently worthy of his affections. Having cancelled the indenture with his master, Romney, at the age of twenty-three, commenced painting on his own account. His first production was a hand holding a letter for the post-office window at Kendal, which continued there for many years. His first portraits were two half-lengths of Walter Strickland of Sizergh, and his lady, at whose house he saw a portrait of Sir Walter Strickland, by Lely, and two portraits, by Rigaud, the only pictures by other masters that he had any opportunity of studying previous to his arrival in London. His industry was indefatigable, and nature alone being his guide, he gradually formed for himself a simple and natural style, unblemished by those artificial or adventitious qualities which are so easily acquired from the schools. Through the influence of his friend Mr. Strickland, he obtained considerable employment from the gentlemen of Westmoreland, in some of whose portraits he introduced dogs, painted with great spirit and truth. Besides portraits he painted many fancy pieces, twenty of which he exhibited in the town-hall of Kendal, and disposed of afterwards by lottery, for which he issued eighty tickets at half-a-guinea each. After exercising his talents for about five years in the north, his ambition directed his views towards the capital; and in the spring of 1762, he set out alone for London, leaving his wife and two young children in Kendal, who, according to the painter's son, were to join him when he had established himself in the metropolis; but the sequel casts a shade over the moral character of Romney. He rose rapidly to fame and fortune, and, with Reynolds and Gainsborough, divided the patronage of the great and the wealthy; but his young wife was never called to share the fortunes of her husband; he concealed his marriage from his friends, and only returned to the neglected mother of his children when he was old and feeble, and required a nurse to administer to his wants and bear with his weaknesses.

Romney commenced his metropolitan career by painting heads for four guineas in the city. In 1763 he obtained the second prize of fifty guineas from the Society of Arts for a picture of the Death of Wolfe, but through the influence of Reynolds the decision was revised and reversed in favour of Mortimer, for his picture of Edward the Confessor seizing the Treasures of his Mother. Romney received a present of twenty-five guineas. This circumstance is supposed by some to have been the principal cause of the enmity which ever after subsisted between Romney and Reynolds.

Romney seems to have met with considerable and early encouragement. He soon moved from the city to the west end, and raised his price for a head to five guineas. At this time he paid a short visit to Paris, where he was much struck with the great Mary de' Medici series of pictures by Rubens, in the Luxembourg. Upon his return he painted the portrait of Sir Joseph Yates, one of the judges of the court of

king's bench, a picture which procured him a valuable connection amongst lawyers. Shortly afterwards he obtained a fifty-guinea premium from the Society of Arts for a picture of the Death of King Edmund.

In 1767, in consequence of his rapidly increasing practice, he removed to Great Newport Street, within a few doors of the former residence of Reynolds. Here he added greatly to his reputation by a portrait of Sir George Warren and his Lady, with a little girl caressing a bullfinch. He now not only ranked with the first painters of fancy subjects, but he bid fair to rival the President in portrait.

Romney's intercourse with men of taste and learning was now such as to make him feel the necessity of an acquaintance with the great works of art upon the Continent. He accordingly set out for Italy in 1773, with a letter of introduction to the pope from that great patron of the arts the duke of Richmond. In Rome he paid particular attention to the works of Michel Angelo and Raphael; and during his stay there produced one of his most beautiful pictures, the Wood Nymph, representing a naked female reposing upon the ground with her back towards the spectator.

From Rome he went to Venice, where he painted the portrait of Wortley Montagu in a Turkish dress. He returned to London in the summer of 1775, greatly improved in every respect by his continental tour.

Shortly after his return to London, he took a house in Cavendish Square, and, under the auspices of the duke of Richmond, recommenced his career as a portrait-painter, charging 15 guineas for a head, 30 for a half-length, and 60 for a whole-length; the president's price being at that time 35 guineas for a head. But Romney soon found it necessary to raise his prices, for sitters of all ranks crowded to his studio; and, notwithstanding they were still comparatively low, in a few years he realised an income of nearly four thousand a year by portraits alone.

He subsequently raised his prices considerably: in 1787, to 25 guineas; in 1789, to 30; and in 1793, to 35 guineas for a head, which continued to be his charge during the remainder of his life, the other sizes being charged in proportion.

Romney was now the acknowledged rival of the President in portrait. Reynolds's admirer and biographer, Northcote, says, 'Certain it is, that Sir Joshua was not much employed in portraits after Romney grew into fashion.' Lord Thurlow is also reported to have said, 'Reynolds and Romney divide the town; I am of the Romney faction.' To characterise these two factions technically, we should term them the factions of form and colour, the former being that of Romney. Romney's great success seems to have excited an active jealousy upon the part of Sir Joshua, who, when he spoke of him, used to term him 'the man in Cavendish Square;' and, from a passage in Northcote's 'Life of Reynolds,' we may infer that the President occasionally spoke disparagingly of the works of Romney. Northcote represents Garrick as saying of Cumberland the dramatist, 'He hates you, Sir Joshua, because you do not admire the painter whom he considers as a second Correggio.' 'Who is that?' said Reynolds. 'Why, his Correggio,' answered Garrick, 'is Romney the painter.'

Notwithstanding Romney's great employment in portraiture, he found abundant leisure to lay in fancy pieces, many of which however were left unfinished. The most remarkable of those of the earlier part of his career were, The Tempest; Tragedy and Comedy nursing Shakspeare; the Infant Shakspeare attended by the Passions; the Alope; Children in a Boat drifted out to Sea; Shepherd Boy asleep, watched by his Dog, at the approach of a Thunder-storm; Nature unveiling herself to Shakspeare, &c. Romney is said to have been the originator of Boydell's 'Shakspeare Gallery.' The Tempest and the Infant Shakspeare attended by the Passions were painted for that collection. He made sketches also for five other subjects, but they were never executed; the Banquet and the Cavern Scene in 'Macbeth;' Mrs. Ford and Mrs. Page; Bolingbroke and Margery Jourdain conjuring up the Fiend; and the Maid of Orleans.

Romney was an enthusiastic admirer of the celebrated Lady Hamilton, then the beautiful Emma Lyon. According to his son, he made no less than twenty-three pictures from her, some of which however were never finished. She was painted in various characters, as Iphigenia, St. Cecilia, Sensibility, a Bacchante, Alope, the Spinstress, Cassandra, Calypso, Magdalene, Joan of Arc, and Pythian Priestess.

Romney's ambition appears to have increased with his



years, and in his later days he devoted himself more ardently to fancy subjects than ever. Milton and his Daughters, and Newton making Experiments with the Prism, as a companion to it, were the most popular of these later productions. He sent 100*l.* to Flaxman, then studying in Rome, to purchase casts from the antique for him, who sent him 'the cream of the finest things in Rome.' The group of the Laocoon, the Niobe, the Apollo Belvidere, the Apollo Sauroctonos, groups of the Castor and Pollux, and Cupid and Psyche, the relief on the Borghese vase, several busts, and the best fragments of legs and arms that could be found. These splendid monuments of antient genius tended only still further to excite the emulation and ambition of Romney; he conceived grand designs of painting 'the seven ages,' 'the visions of Adam with the angel,' 'the flood, and the opening of the ark,' and many from Milton, some of Adam and Eve, and others having Satan as their hero.

This constant excitement seems to have been too much for the painter's nerves, and his mind was gradually giving way under it. His observations called forth by the melancholy fate of his friend Cowper seem to have been almost foreboding of the similar fate that awaited himself: 'If there is a situation more deplorable than any other in nature, it is the horrible decline of reason, and the derangement of that power we have been blest with.' The health of his faculties was now rapidly declining, but the return of his friend Flaxman from Rome, of whose talents he had a very high opinion, cheered him for a season. He shortly however became possessed with an idea that his house in Cavendish Square was not sufficiently spacious to admit of the execution of the magnificent designs he had in contemplation, and he accordingly had a house and gallery constructed at Hampstead, upon his own plans and under his own direction. He left Cavendish Square in 1797, after a residence there of twenty-one years, and repaired to his new studio at Hampstead, but not to revel in the dreams of his wild genius, for he was soon oppressed with a degree of nervous dejection that deprived him of all energy. After one or two efforts upon the canvass, he complained of a swimming in the head, and a paralytic numbness in his right hand, and then renounced the pencil for ever.

In the summer of 1799 he was seized with a sudden impulse, and started abruptly for the north, where, in Kendal, his amiable wife still resided, surviving the cold neglect and long estrangement of her husband, and in whom he found an attentive and affectionate nurse, 'who had never been irritated to an act of unkindness or an expression of reproach' by thirty-seven years of absence and neglect, during which long interval he had paid but two visits to the north. The kind attentions of this exemplary woman awakened feelings of intense gratitude in the heart of Romney, and he once again enjoyed real happiness, to which in the long years of his prosperity he had been a total stranger. He gave orders for the sale of his property at Hampstead, and purchased a house at Kendal, where he had resolved to remain. But this bright period was of short duration, for upon the return of his brother, Colonel Romney, from India, which was little more than a year after his arrival at Kendal, he suddenly fell into a state of utter imbecility, and he lingered on for nearly two years, unconscious of existence, until the 15th of November, 1802, when he died, in the sixty-eighth year of his age. He was buried at Dalton, the place of his birth.

In person Romney was tall and strong, 'his features were broad and manly, his hair dark, his eyes large, quick, and discerning.'

Romney attained to greater eminence in two branches of art, history and portrait, than it is the lot of most men to attain in one. According to Flaxman, he surpassed all British painters in poetic dignity of conception; and in portrait he was the acknowledged rival of Sir Joshua Reynolds. His productions in poetic and historic art, finished and unfinished, are extraordinarily numerous, comprising every variety of subject from the illustration of the most simple historical fact, to the endeavour to embody the wildest fictions of the poets. Some of these designs were presented in 1817, by the painter's son, to the university of Cambridge, to be deposited in the Fitzwilliam Museum; and the Cartoons, so much admired by Flaxman, were by the same gentleman presented, in 1823, to the Royal Institution of Liverpool. They consist of eight from the story of Cupid and Psyche, two from that of Orpheus and Eurydice, and

one from each of the following subjects:—Prometheus chained, Descent of Odin, Medea, Birth of Shakspeare, infant Shakspeare, Death of Cordelia, Ghost of Darius, and Atossa's Dream.

The following examples will serve to show how extensively Romney was patronised in portrait:—the Duke of Richmond, the Duke of Portland, the Duke of Grafton, Lord Chancellor Thurlow, Warren Hastings, Cooper, Earl of Chatham, William Pitt, Gibbon, David Hartley, Hyde Parker, Lord Melville, Lord Ellenborough, the Archbishops of Canterbury, York, and Dublin. Dr. Parr, Paley, John Wesley, Thomas Paine, Mrs. Fitzherbert, Jordan, and Flaxman modelling the bust of Hayley.

Romney was not a member of the Royal Academy; he never sent any of his works to its exhibitions. He had several biographers: Cumberland, the dramatist, gave a short account of him; his friend Hayley, the poet, published an elaborate life, for which Flaxman wrote the character of his works; another was afterwards written by the Rev. John Romney; and there is an excellent memoir of him in Allan Cunningham's 'Lives of British Painters,' &c.

The following are extracts from Flaxman's character of the works and genius of Romney:—'When Romney began to paint, he had seen no gallery of pictures, nor fine productions of antient sculpture: but then women and children were his statues, and all objects under the eye of heaven formed his school of painting.' 'His genius bore a strong resemblance to the scenes he was born in: like them it partook of the grand and beautiful; and like them the bright sunshine and enchanting prospects of his life were occasionally overspread with mist and gloom.' 'Painters have left so many examples in their works of tender and delicate affections; and several of his pictures breathe a kindred spirit with the Sigismonda of Correggio. His Cartoons, some of which have unfortunately perished, were examples of the sublime and terrible; at that time perfectly new in English art.' 'His compositions, like those of the antient pictures and basso-relievos, told their story by a single group of figures in the front; whilst the ground is made the simplest possible, rejecting all unnecessary episode and trivial ornament, either of secondary or architectural subdivision. In his compositions the beholder was forcibly struck by the sentiment at the first glance; the gradations and varieties of which he perceived through several characters, all conceived in an elevated spirit of dignity and beauty, with a lively expression of nature in all the parts. His heads were various: the male were decided and grand; the female lovely; his figures resembled the antique; the limbs were elegant and well formed; his drapery was well understood.' 'Few artists since the fifteenth century have been able to do so much in so many different branches.'

ROMORANTIN. [LOIR ET CHER.]

ROMSEY. [HAMPSHIRE.]

RO'MULUS. The numerous legends about Romulus the founder of Rome, may be distributed into two principal classes. One of these represents him as closely connected with the royal family of Alba, and may be considered a native legend which probably originated among the Romans themselves, and was almost universally believed by the Romans. The second, which connects Romulus with the Trojans, is manifestly of Greek origin, and did not become current until a comparatively late period in the history of Rome. According to the latter story, Romulus was sometimes described as the son of Aeneas, and sometimes as his grandson; and while some writers connect Romulus alone, others represent him as having a brother (Remus), or several brothers. (See the various editions of this legend, or rather Greek fabrication, in *Fab. s. v.* 'Roma;' Plut., *Romul.*, 2; and Dionys. Hal., i. 73; Niebuhr, i., p. 210, &c.) This story leaves a vacuum in the history of Rome, which amounts to about three centuries and a half, that is, from the return of the heroes from Troy till the middle of the eighth century before Christ. Various means were devised by antient writers, such as the building of a second, and even of a third Rome, to fill up this gap. But this story, notwithstanding its inaccuracies, has sometimes been adopted even by Roman writers, such as Sallust, who states that Rome was founded by the Trojans, under the guidance of Aeneas. The genuine Roman legend made Romulus and Remus the twin-sons of a shepherd daughter of the Alban king Procas. The royal house of Alba

was in later times represented as descended from Aeneas, while others, preserving the legend more in its original purity, made no mention of its Trojan descent. The main features of the Roman legend which are preserved in Livy (i. 3, &c.; Cic., *De Republ.*, ii. 5; comp. Plut., *Romul.*, 3, &c.; Dionys. Hal., i., p. 61, &c.), are these:—

When Procas, king of Alba, died, he left two sons, Numitor and Amulius. The latter wrested the government from his elder brother, who yielded without a struggle, and lived as a private person in quiet retirement. But Amulius, fearing that the descendants of his brother might punish him for his usurpation, had the son of Numitor murdered, and made his daughter Silvia a priestess of Vesta, an office which obliged her to perpetual celibacy. One day however when Silvia went into the sacred grove to draw water from the well for the service of Vesta, an eclipse of the sun took place, and the maid, frightened by the appearance of a wolf, fled into a cave. Here she was overpowered by Mars, who promised her a glorious offspring. She was delivered of twins, but the god apparently forsook her, for she was condemned and put to death by Amulius, and it was determined that the two children should be drowned in the river Anio. But the river carried the cradle, with the children in it, into the Tiber, which at the time had overflowed its banks. The cradle was driven into shallow water to a wild fig-tree (*Ficus Ruminalis*) at the foot of the Palatine hill. A she-wolf, which came to the water to drink, heard the cries of the children, and suckled them, whilst a woodpecker, which was, like the wolf, an animal sacred to Mars, brought them other food whenever they wanted it. This marvellous spectacle was observed by Faustulus, the herdsman of the flocks of king Amulius, and he took the children and carried them to his wife Acca Laurentia or Lupa. Thus they grew up in the shepherd's straw huts on the Palatine; that in which Romulus was said to have lived was kept up to the time of the emperor Nero. The two youths became the stoutest and bravest among their comrades, with whom they shared their booty. The followers of Romulus were called Quinctilii, and those of Remus, Fabii. A quarrel one day broke out between the two brothers and the shepherds of the wealthy Numitor. Remus was taken by a stratagem, and led to Alba before Numitor, who, struck by his appearance and the circumstance of the age of the two brothers, ordered Romulus likewise to be brought before him. Faustulus now disclosed to the young men the secret of their birth, and with the assistance of the faithful comrades who had accompanied them to Alba, they slew Amulius, and their grandfather Numitor was restored to the government of Alba.

The love of their humble home however drew the youths back to the banks of the Tiber, to found a new city. The district assigned to them for this purpose by Numitor extended in the direction of Alba as far as the sixth milestone, which was the frontier of the original *Ager Romanus*, and where, down to a very late period, the *Ambarvalia* were solemnized. A dispute arising between the brothers as to the site and name of the new city, it was agreed that it should be decided by augury. Romulus took his station on the Palatine, and Remus on the Aventine. Remus had the first augury, and saw six vultures, but Romulus saw twelve. Considering that his double number was a signal proof of the favour of the gods, Romulus and his party claimed the victory. In observance of the rites customary among the Etruscans in the building of towns, Romulus yoked a bullock and a heifer to a plough and drew a furrow round the foot of the Palatine hill to mark the course of the walls and of the pomerium. Over the parts where he intended to build the gates (*portæ*), he carried (*portare*) the plough. The new city thus built on the Palatine was called Roma. Remus, who felt indignant at the wrong which he had suffered, in order to show his contempt of the rude and simple fortifications, leaped over them; and Romulus punished his brother's insolence by putting him to death.

The population of the new city being very small, the gates were thrown open to strangers. Exiles, robbers, runaway slaves, and criminals flocked to the city as an asylum, and found a welcome reception. The only thing they now wanted was women; but none of the neighbouring people were willing to form matrimonial connections with the new settlers. Romulus therefore had recourse to a stratagem; he proclaimed that festive solemnities and games should be held in the city, and he invited his neighbours the Latins

and Sabines to attend them with their daughters. In the midst of the solemnities the females were forcibly carried off: the number thus taken was said to have been thirty. The three nearest Latin towns, Antemnæ, Cænina, and Crustumium, now took up arms against Rome, but Romulus defeated them successively, and having slain Acon, king of Cænina, he dedicated the first *spolia opima* to Jupiter Feretrius. The Sabines, under their king Titus Tatius, likewise made war upon Rome, and the treachery of Tarpeia, a Roman woman, opened to them the gates of the fortress on the Capitol. The Sabines attempted to storm the city, and Romulus in this emergency vowed a temple to Jupiter Stator, in order to inspire his men with courage and to prevent them from flying before the enemy. The war was continued with doubtful success, and finally terminated by the Sabine women throwing themselves between the combatants, and thus restoring peace between their fathers and husbands. Romulus rewarded the women of Rome for their services by the grant of various privileges, and the thirty *curiæ* were called after the names of the thirty Sabine women. The two nations, the Romans on the Palatine, and the Sabines on the Capitoline and the Quirinal, were united as one nation, though each continued to have its own king.

The two kings and the citizens of the two states met in the valley between the Capitoline and Palatine (*comitium*) whenever it was necessary to transact business which was of importance to both nations. This union however did not last long, for Tatius was killed during a national sacrifice at Lavinium, and Romulus henceforth ruled alone over the two nations.

During the period that Romulus was sole king, he is said to have carried on two wars, one against Fidenæ, and another against Veii. Fidenæ commenced the war from fear of the growing strength of its neighbour; but Romulus got a victory over them by stratagem, and took possession of their town. The war against Veii rose out of that against Fidenæ, for both were Etruscan towns. Veii was likewise humbled, but it obtained a truce of one hundred years, after surrendering part of its territory to Rome.

Such are the fortunes and achievements which the old Roman legend ascribed to the founder of the city. Respecting his political institutions, see the article *ROMÆ*. He is said to have died after a reign of thirty-seven years (716 B.C.). His death is represented in as marvellous a light as his birth. On the nones of Quinctilis, or on the Quirinalia, the king, while reviewing his people near the marsh of Capra, was taken up by his father Mars, and carried to heaven. The people in terror fled from the spot; but Romulus soon afterwards appeared as a glorified hero to Proculus Julius, and bade him inform his people that in future he would watch over them as the god Quirinus.

Such are the main features of the story of the founder of Rome, which was handed down by tradition, and commemorated in national songs to the time of Dionysius. (Dionys. Hal., i., p. 66.) Writers both antient and modern have attempted to elicit historical truth from this beautiful and in most parts truly poetical legend, or have struck out some parts of the narrative as altogether fabulous, and retained others which are more in accordance with the events of real history. The mischievous results of such perverse criticism have been clearly shown by Niebuhr (i., p. 235, &c.). The acts and institutions attributed to Romulus which are of any importance to the historian, and which from their connection with events of a more historical age, or with the general state of the nations of Italy, may be considered as history, are given in the article *ROMÆ*.

RONCESVALLES (French, *Roncesvaux*) is the name of a valley formed by the Pyrenees of Navarre between Pampeluna and St. Jean Pié de Port, on the French frontier. It is also the name of a small village in that valley, remarkable only for an antient abbey (*Nuestra Señora de Roncesvalles*), where the tomb of Don Sancho el Fuerte (the strong), king of Navarre, is shown, as well as several antient relics bearing the name of Roland. According to tradition, this hero, and many others of Charlemagne's peers, who had invaded Spain in 778, whilst attempting to regain France, were surrounded by the Navarrese, commanded by Bernardo del Carpio, and put to death. This event however, which forms the subject of many Spanish romances and chivalrous chronicles, is far from being supported by historical evidence.

RONDA, a city in the south of Spain, formerly belonging



to the province of Malaga, is now the capital of a province so called since the late division of the Spanish territory. It is generally supposed, though erroneously, to occupy the site of the antient Arunda (Plin., iii. 1), which stood some miles to the south-west. It is an ascertained fact that it was entirely built by the Moors, with the remains of Acinippo, or Ronda la Vieja (old Ronda), which is two leagues to the north, and where the ruins of an amphitheatre, a temple, aqueduct, and extensive walls are still standing. Ronda is situated in the midst of the lofty mountains of the Sierra de Ronda, and is fourteen leagues from Gibraltar, twenty from Cadiz, and about the same distance from Seville. It is considerably elevated above the sea, being built on a hill, which terminates abruptly just below it to the west. The city is separated into two parts by a very narrow ravine of great depth, called El Tajo (the cut), through which flows the river Guadiaro. Though divided by nature, the city has been united by means of a bridge of most stupendous dimensions, springing from the banks of the river on massive stone piers, and at the height of nearly 400 feet above the bed of the river.

The city of Ronda has a population of about 20,000 inhabitants. The streets are narrow, but clean. There is a public walk, called Alameda, well shaded with trees and shrubs; and a Plaza de Toros (bull-ring), built entirely of stone, and capable of holding eight or nine thousand persons. The Alcazar, or Moorish castle, one of the most extensive and best built in all Andalusia, is now a mass of ruins, having been blown up by the French on their evacuation of Ronda during the Peninsular war. It was considered impregnable as long as the Moors held it, and resisted several sieges, until it was finally reduced by Ferdinand in 1485, towards the close of the Moorish war. [MOORS.] With the exception of a few tan-yards, which are not in a very prosperous condition, Ronda has no trade whatever; the inhabitants occupy themselves chiefly in farming and raising fruits and vegetables for the consumption of Gibraltar. An annual fair, originally instituted for the sale of horses, but which now is not confined to that traffic, is held at Ronda. It is attended by merchants from almost every part of southern Spain.

**RONDEAU** (Fr.), or **RONDO** (It.), a kind of air consisting of two or more strains, in which, after finishing the second strain, the first is repeated, and again after the third, &c., always returning to and concluding with the first. (Rousseau.)

**RONDELETIA**, a genus of plants of the natural family of Rubiaceæ, named after Rondelet, a French botanist of the sixteenth century. It is characterised by having a calyx with a subglobular tube. Corol superior, funnel-shaped, ventricose at the throat. Segments four to five, ovate, obtuse, spreading. Anthers four to five, sessile within the corol. Ovary two-celled. Style filiform. Stigma bifid. Capsule round, crowned with the limb of the calyx. Seeds minute, numerous, or few when abortive. The genus, as formerly constituted, included many shrubby trees which occur in India (Roxb., *Fl. Indica*), but these have been referred by modern botanists to Adenosacme, Greenia, and Wendlandia. The present genus *Rondeletia* occurs chiefly in America and the West Indies.

**RÖNGEBIRGE**. [GERMANY.]

**RONSA'RD, PIERRE DE**, born in 1524, in the district of old France called Vendômois, was the son of a maître-d'hôtel of Francis I., who made him a knight. Pierre studied for a short time in the college of Navarre at Paris, but soon after he entered the service of the duke of Orléans, son of Francis I., in the quality of page. He afterwards attended, in the same capacity, James Stuart, king of Scotland, who had come to Paris to marry Marie de Lorraine, and he accompanied James on his return to Scotland, where he remained three years. On his return to France he resumed his post with the duke of Orléans, who sent him on several missions to Scotland, Ireland, and other countries. He was afterwards sent by Francis I. on a mission to Piedmont. In these several journoys he suffered much, in consequence of which he became deaf. On withdrawing from active life he retired to the college of Coqueret, where he studied the classics under Turnèbe, became a good Greek scholar, and took orders as a priest. He also began writing French poems, and was crowned in the floral games at Toulouse. [CLEMENCY, ISAURE.] He was considered as the successor of Marot, and the chief of the French poets of the time. [MAROT.] Montaigne, De Thou, Scaliger, Murcet,

Pasquier, and others commended him highly; but modern critics have judged him more severely. Boileau says that Ronsard's language was a heterogeneous compound of various languages and dialects, and that his muse spoke Greek and Latin in French verses. Malherbe and La Bruyère have spoken of him in the same strain. Charles IX. bestowed on Ronsard an abbacy and other benefices. His moral conduct however is said not to have been strictly clerical. He died in 1585, in one of his livings near Tours, and a solemn funeral service was celebrated in honour of him at Paris, in the chapel of the college of Boncour. Ronsard had certainly poetical genius, but he was deficient in taste. He was in this respect in France what the satirists of the following century were in Italy and Spain. His poetical works are numerous; they consist of odes, hymns, eclogues, &c.: 'Mascarades, Combats, et Cartels faits à Paris et au Carnaval de Fontainebleau.' He also began a poem, 'La Franciade,' which he left unfinished. His works are now nearly forgotten. The most complete edition of them is that by Richelet, 2 vols. fol., Paris, 1623.


**ROOD**, the quarter of an acre. [ACRE.]

**ROOF**, the covering of a house or other building. The name, in its most extended sense, embraces the external covering itself, and the framework by which it is supported; but, as a term in carpentry, it is limited to the carcass roof or framing.

The importance of this part of a building can hardly be overrated, since on its right construction depends not only the comfort of those for whose shelter it is designed, but also the safety and durability of the edifice itself. For the former of these purposes it is desirable that a roof should exclude extremes of heat and cold, and be impervious to rain or snow. For the latter, the exclusion of water is equally necessary, and it is essential that the framework be so disposed as to throw the least possible strain on the walls. By a judicious arrangement in this particular, a roof may not only be prevented from pressing on the walls in an injurious manner, but may be made to contribute greatly to the stability of the whole structure. In order to the due combination of the requisite qualities, an intimate acquaintance with the principles of mechanical philosophy is indispensable; and a correct knowledge of the strength of different materials, when exposed to various kinds of strain, is necessary to the economical adjustment of the dimensions of the several parts of a roof. A roof of large span forms, indeed, one of the most interesting applications of the science of carpentry, theoretical or constructive.


In order to cover in a building in which the space to be spanned is greater than can be covered by single blocks of stone extending from one point of support to another, it is necessary either to have recourse to the principle of the arch, as in vaults and domes of stone or brick, or to form a framework of timber to support the covering. The former plan is objectionable in the case of ordinary buildings from its expense and weight, and from the great solidity required in the walls, where they have to be used as the abutments of an arch. The principles on which such coverings of masonry are formed are explained under ARCH and DOME, and in this article the more usual kind of roof, that supported by a wooden framing, will be described. Such structures occasionally partake of the character of an arch or dome, but more usually consist of flat planes variously disposed. Roofs formed of one level plane, which are extensively used in eastern countries, are not adapted for buildings in which a large space has to be spanned over, nor to resist the penetration of water; and are therefore unsuitable for climates in which rain and snow are common. A simple inclined plane is well adapted to resist injury from weather, but, as it is scarcely more favourable to an economical disposition of the timbers than a flat roof, it is only suited for small buildings, and is seldom used except as a lean-to. Another objection to its use on a large scale is the disproportionate height it requires in one side of the building. The best figure for a simple roof is that formed of two inclined planes, rising from the two opposite walls that approach nearest to each other, and meeting over the centre of the edifice, so as to form a ridge. By this form, supposing the same slope to be maintained, one half of the height of the single inclined plane is avoided; and, the length of the timbers being diminished one half, their scantling may be considerably reduced. Fig. 1 represents a plan, with side and end views of such a roof, which is called a *common* or *gable-end* roof.

Fig. 1.



Frequently four inclined planes are used, disposed as shown in fig. 2, representing a *hipped roof*, which takes its name from the hips, or inclined ridges formed by the meeting of

Fig. 2.




the sides and ends. Where a hipped roof covers a perfectly square building, the faces all meet in a point, and form a pyramid; but when, as in the diagram, the plan of the roof is oblong, the planes rising from the nearest opposite walls meet in a ridge. Sometimes the inclined faces are not continued upwards till they meet, but the roof is completed by a horizontal plane. Such a roof is called a *truncated, terrace, or cut roof*, and may have two, three, or four inclined faces. Fig. 3 represents a truncated roof hipped at one end, and terminating at the other in a vertical wall, like the gable-ended roof.

Fig. 3.



This arrangement is useful in diminishing the height of a roof, the level platform being covered with lead to compensate for the want of slope. It should be observed however that even this part is not perfectly level, the centre being slightly elevated to throw off water. A similar saving of height is frequently obtained by means of a roof in which each sloping face consists of two planes of different degrees of inclination. This form, which is denominated a *curb roof* (or, from its inventor, a *Mansarde roof*), is very common in London, because it affords more space for the formation of bedrooms in the roof than the simpler forms. A curb roof may be hipped or not, according to circumstances. Fig. 4 represents it hipped at one end only, as the last figure, showing, like the previous diagrams, the plan, and side and end elevations.


Fig. 4.



Such are the principal forms of roof used in covering simple rectangular buildings, but they require many modifications to suit irregularities of shape, or combinations of rectangular forms. Thus in Figs. 5 and 6, which represent the junction of different roofs or portions of roofing at right angles with each other, the lines *aaa* indicate *valleys*,

Fig. 5.

Fig. 6.



or the junction of two planes in such a manner as to form hollows the reverse of hips. When two faces of a roof join so as to form an angle similar to a valley, but in an horizontal instead of an inclined position, the term *gutter* is applied instead of valley.

A further distinction, which it may be well to mention before entering upon the details of construction, is that be-

tween roofs with dripping eaves, and those in which the water is collected in gutters. In the former case the roof projects several inches, or even feet, beyond the walls, and the water running from the roof either drops at once on the ground, or is collected in troughs fixed under the margin of the eaves, and conducted by them to descending pipes. This arrangement has a clumsy appearance, and is perhaps unnecessary where a sufficient projection is given to the eaves, though it is essential to the dryness of the walls when they are of the diminutive size often adopted by modern builders. In gutter roofs the timbers do not extend to the outside of the walls, which are carried up as parapets, of a reduced thickness, to such a height as to conceal the roof either wholly or partially. The gutters, which are troughs of wood covered with lead or other metal, are laid at the bottom of the slopes, just within the parapets, and have a gentle inclination (usually about an inch in ten feet), to cause water to run freely towards the pipes. In extensive roofs it is well to use two or more falls instead of one, that the elevated end of the gutter may cover as little of the roof as need be. Similar troughs are often used in the valleys. Gutters are generally made wide enough for a man to walk along them, and should be sufficiently capacious to avoid all risk of overflowing during a sudden heavy fall of rain.

The degree of slope given to the inclined faces of a roof varies according to the covering material employed, as well as to the climate. The ancient Grecian temples had very low, or pediment roofs, varying from about 12° to about 16°, the height being from one-ninth to one-seventh of the span. In Roman buildings the inclination is somewhat greater, being usually 23° or 24°, or from one-fifth to two-ninths of the span. The general introduction of the pointed style of architecture led to the use of very high-pitched roofs, a very common proportion being that in which the length of the rafters is the same as the span, so that they formed an equilateral triangle. In comparatively modern domestic architecture in this country, it has been considered desirable for the length of the rafters to be three-fourths that of the span, and an angle of 45° is still considered by some to be the best pitch when plain tiles are used. As builders can, in the present day, obtain excellent covering materials, the pitch may be made of any required degree, down to the low Grecian pediment, and it therefore depends on the style of architecture and the taste of the builder; the most common height being from one-fourth to one-third of the span. High roofs discharge rain the most rapidly, and do not retain snow so much as those of low pitch; but where they have gutters they are liable to become choked by snow sliding into them, and to overflow from water running into them faster than the pipes can convey it away. Steep roofs may be covered with small slates, and are less likely to be stripped by violent winds. Low roofs, in consequence of their superior lightness, are less expensive, the timbers not only being shorter, but of proportionately smaller scantling, and they press less injuriously on the walls. The following table, extracted from Tredgold's 'Elementary Principles of Carpentry,' shows the proper angle for roofs covered with the materials specified in the first column, the last column indicating the comparative weight of each kind of covering:—

Covering.	Inclination to the horizon.	Height of roof in parts of the span.	Weight upon a square of roofing.*
Copper or lead . . .	3° 50'	$\frac{1}{12}$	{ copper 100 lead . . . 700
Slates, large . . . . .	22°	$\frac{1}{4}$	1120
Ditto, ordinary . . . . .	26° 33'	$\frac{1}{3}$	900 to 500
Stone slate . . . . .	29° 41'	$\frac{1}{2}$	2380
Plain tiles . . . . .	29° 41'	$\frac{1}{2}$	1780
Pan-tiles . . . . .	24°	$\frac{1}{2}$	650
Thatch of straw, reeds, or heath . .	45°	$\frac{1}{2}$	. . . . .

In describing the timber-work of an ordinary roof, each of the planes of which it is composed may be considered to be bounded by a frame, the parts of which have the general name of bordering pieces. Those which join the wall are the *wall-plates*; that at the meeting of two faces, parallel to the wall-plates, is the *ridge-piece*; and the inclined bars extending from the wall-plates to the ridge-piece are *rafters*, those which form the salient angles in hipped roofs being distinguished as *hip-rafters*. The support necessary for the external covering is given by a series of rafters or inclined bars, extending from the wall-plates to the ridge-piece, and placed

\* A square of roofing contains 100 square feet.



parallel with each other at equal distances. In a hipped roof, the rafters near the ends, being parallel with the others, are necessarily diminished in length, extending from the wall-plate to the hip-rafter instead of the ridge-piece. All such pieces, being shorter than the length between the wall-plate and the ridge-piece, are called *jack rafters*.

It is not usual to vary the scantling, or transverse dimensions of rafters, in any considerable degree, on account of their various lengths; nearly the same scantling being used in all buildings, and the required strength being obtained by introducing intermediate supports between the wall-plates and ridge-piece where the size of the roof renders such necessary. This additional support is supplied by horizontal rectangular bars called *purlins*, placed under the rafters in such a manner as to divide their length into two or more equal parts, the ends of the purlins being fixed to the sides of the bordering frame. Like the rafters, the purlins are not much varied in thickness according to the strain upon them, but they are in turn supported by a series of bars placed equidistant from each other, and parallel with the rafters, but with their upper face in the same plane as the lower face of the purlins. These are called *principal rafters*, or, for brevity, *principals*, to distinguish them from the first described, or *common rafters*. Where it is desirable to save room by reducing the thickness of a

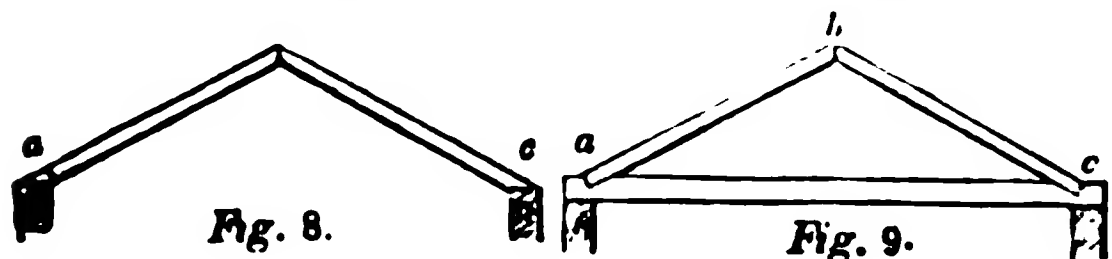
roof, the purlins may, as shown in *fig. 15*, be notched into the principals and common rafters, but this practice is not to be recommended, as it weakens the timbers. Where principals are used, their lower ends are mortised into the ends of a *tie-beam*, which stretches across the building, and rests upon the wall-plates. This beam keeps the lower extremities of the principals from separating, and discharges the weight of the roof on the walls in a vertical direction, relieving them entirely from the lateral thrust of the rafters. The triangular frame formed by the two principals and a tie-beam, with any bars it may comprise for additional strength, is called a *truss*, and such frames being placed at regular intervals, the timber-work between any two of them is called a *bay of roofing*. The lower extremities of the common rafters, being elevated by this arrangement above the wall-plates, are supported by *pole-plates*, or pieces of timber parallel to the wall-plates, resting on the ends of the tie-beams. The supporting frame-work altogether is called a *carcass-roof*.

*Fig. 7*, which represents a small carcass-roof supported by four trusses, and having one purlin only between the wall-plate and ridge-piece, may assist the reader in comprehending the arrangement of the parts enumerated; and their names will be found more distinctly by referring to the representation of a more complicated truss at *fig. 11*.

In this figure the common rafters are represented on one half of the roof only, that the trusses may be more distinctly seen; and the end walls are omitted for the same reason.

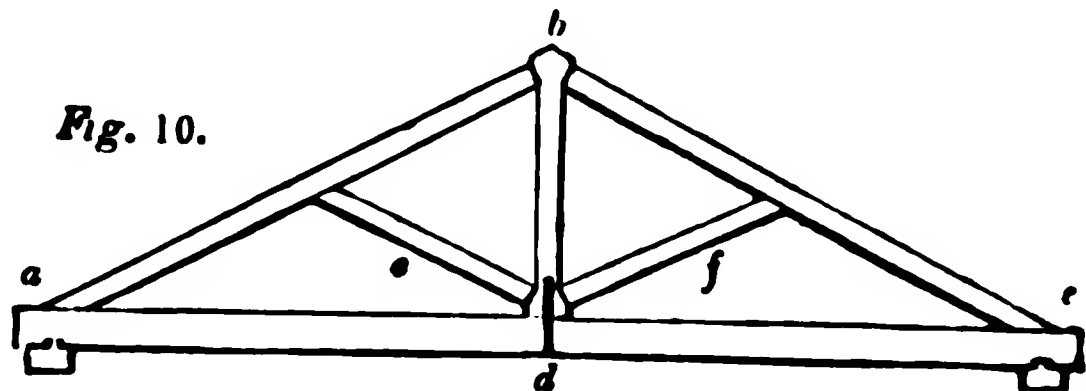
The proper construction of the trusses of a roof, with reference to the size of the building and the weight of the covering, is a matter requiring much scientific knowledge. For the want of this it is not unusual to encumber trusses with much more timber than is necessary or useful; and the disadvantage of this is not confined to the increased weight and cost of the roof, as superabundant timbers frequently occasion injurious strains, and the increased number of joints adds to the risk of derangement by the shrinking and warping common to all timber constructions. The general principles to be acted upon may be illustrated by a few diagrams; but in the limited space devoted to this article no attempt can be made to describe all the modifications required by the ever-varying forms of buildings; in the design of which it is too common, instead of assigning its due importance to the roof, to treat it as an unsightly feature, to be concealed as much as possible from view.

In a roof formed as shown in *fig. 8*, consisting simply of two inclined planes abutting on the walls, it is evident that the weight of the rafters *ab* and *bc*, as well as that of the covering sustained by them, will have a tendency to thrust out the walls. This tendency ordinary walls have not the



strength to resist, and therefore it becomes necessary to add the beam *ac* (*fig. 9*), which, by receiving the outward thrust

of the rafters, relieves the walls of lateral strain. If the tension of the tie-beam *ac* be sufficient to resist the extending force of the rafters without sensible elongation, the only effect that such a roof can have upon the walls is a vertical pressure on each, equal to half its weight; and it cannot fall without the tie-beam, which acts the part of a cord or chain, being pulled asunder, or the rafters being crushed. If the materials were perfectly rigid, no additional parts would be required; but as they are not so in practice, it becomes necessary, when the timbers are of considerable length, to provide means for counteracting their tendency to sinking, or *sagging*. By adding a bar shaped like *bd* (*fig. 10*), the centre of the tie-beam may be suspended from the crown of the roof. This piece is called a *king-post*, but the

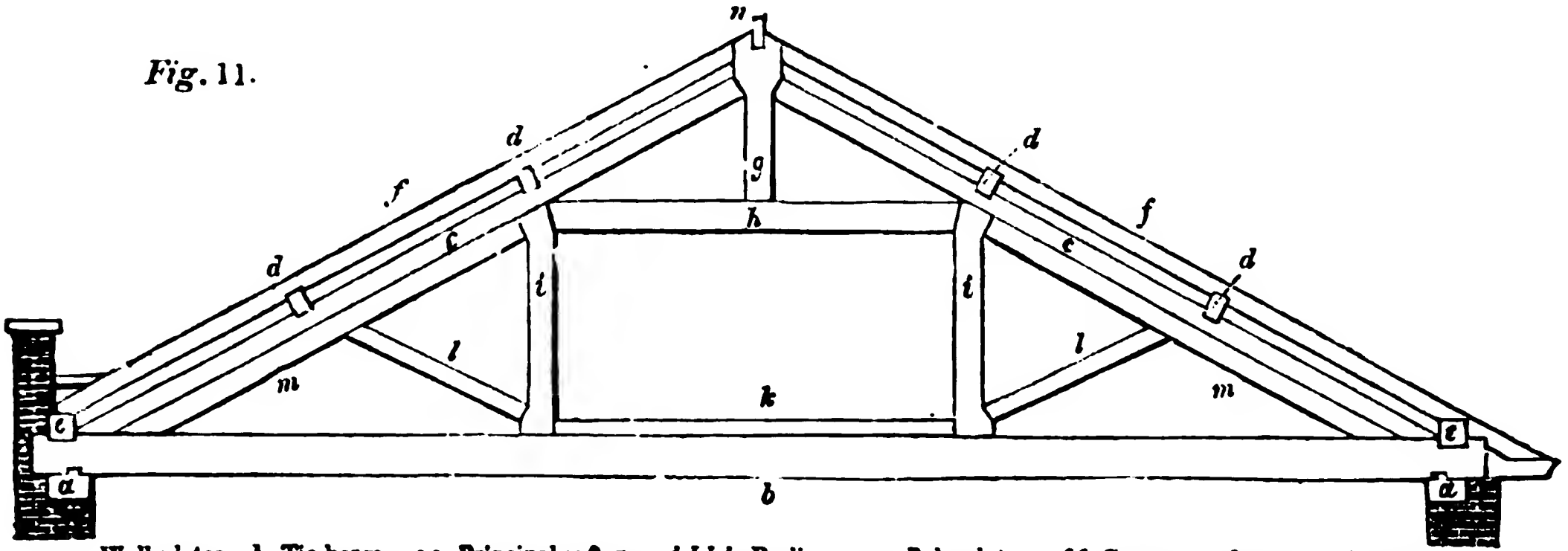


name is perhaps not a good one, as, though it appears like a post to support the ridge or crown of the roof, it is in reality a *tie*, supported by it, and sustaining, instead of resting upon, the centre of the tie-beam. By cutting the king-post out of a piece of wood of larger scantling than the shank of the post itself, projections of the shape indicated in the cut may be formed at its ends. These are called *joggles*, and those at the upper end form a wedge between the heads of the rafters, like the key-stone of an arch. It is evident that a weight pressing on the projecting joggles at the base of the king-post will be by it transmitted to the

rown of the roof. These therefore form fixed points, from which support may be obtained, by means of *struts* or *braces*, *e* and *f*, for the centre of each rafter. Where *purlins* are added, they rest on those points of the principal rafters that are thus supported by struts, as may be seen by reference to *Fig. 7*. It may be observed that this truss consists of two pieces (the tie-beam and king-post) in a state of tension, and four (the two rafters and the two struts) in a state of compression; and that in every well-contrived truss, however the number of its component parts may be increased, every bar is in one or other of these states. Those parts which are in a state of tension, acting merely as cords to bind the truss together, may be and sometimes are

formed of slender rods of wrought-iron; but the others, needing stiffness as well as cohesion, require bars of considerable substance, and are therefore mostly formed of wood or cast-iron. Sometimes the king-post is dispensed with, and its office performed by two similar posts, called *queen-posts*, at equal distances from the centre of the truss. In order to keep these in their right position, a short horizontal beam, called a *collar-beam*, is inserted between their upper extremities, and another, termed a *straining-sill*, between their lower ends. This arrangement is explained by *fig. 11*, which also shows the position of other parts of a truss. One side is represented as a gutter-roof, and the other with eaves.

Fig. 11.

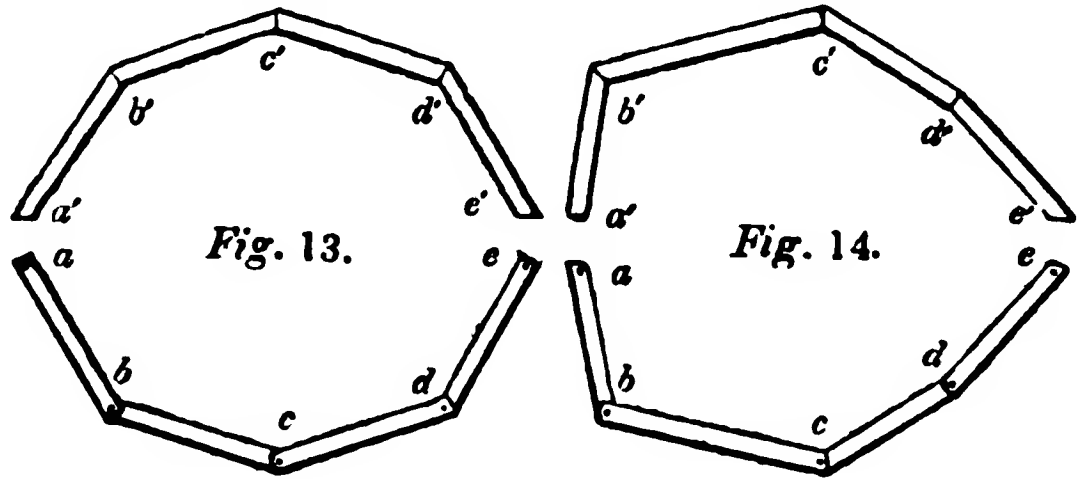


aa, Wall-plates. b, Tie-beam. cc, Principal rafters. dddd, Purlins. ee, Pole-plates. ff, Common rafters. g, King post. h, Collar-beam. ii, Queen-posts. k, Straining-sill. ll, Struts or braces. mm, Auxiliary rafters. n, Ridge-piece.

The *auxiliary* or *cushion rafters*, *m, m*, are pieces occasionally added, in large roofs, to strengthen the principals; and they, with the collar-beam, &c., form a complete truss within them. The trusses of truncated roofs are formed in this manner, the collar-beam forming, as it were, the keystone of the arch, and being surmounted by a *camber-beam*, the upper edge of which is formed into two slightly inclined planes, to give the necessary slope to the lead covering. In such a roof, pieces of wood resembling ridge-pieces are inserted at the angles formed by the meeting of the rafters with the horizontal bars that support the flat.

The following representation of a very simple truss, from Nicholson's 'Carpenter and Joiner's Companion,' illustrates the use of slender king-posts and queen-posts of wrought-iron, and shows how the stress of every part of the roof may be brought to bear on the ridge. The lower ends of the struts rest in stirrups attached to the vertical rods, and the weight

curve; and *a' b' c' d' e'*, in the same figure, represents the corresponding position in which they should be placed in an equally loaded roof. If the rafters *b' c'* and *c' d'* are to



bear a greater weight than *a' b'* and *d' e'*, they will, if proportionately loaded when suspended in a curve, fall in such a way as to increase the angles *abc* and *cde*, and diminish *bcd*, thereby indicating their proper position in the roof. When the roof is to be loaded unequally, and more on one side of the ridge than the other, as it would be if *b' c'* were to be covered with lead, and the other planes with slates, a corresponding weight added to the centre of gravity of *bc* will cause the bars to arrange themselves as *abcde*, *fig. 14*, the angles of which, being transferred to the roof, give the position of equilibrium *a' b' c' d' e'*. This practical method of finding the proper angles of a curb-roof may be applied under all circumstances, the dimensions of the experimental bars being proportionate to those of the rafters, and their centres of gravity being loaded according to the pressure to be sustained by each plane of the roof. The great advantage of curb-roofs consists in the space they afford for chambers in the roof, such chambers being lighted by dormer windows in the lower inclined faces. When the trusses of the roof form partitions between the bed-rooms, their posts and braces are so arranged as to leave one or more doorways for communication between them.

In roofs of very large span it is often desirable, in order to avoid running up to a great height, to form two or more ridges. When intermediate support can be obtained from partition walls, such constructions may be regarded as combinations of two or more distinct roofs placed side by side. *Fig. 15* is an example of a roof of large span without any intermediate support, and having a large available space between the tie and collar beams. It represents the form of the trusses, which were placed fifteen feet apart, of a roof of eighty feet span, erected over Drury-Lane Theatre in 1793.

It is sometimes necessary, in order to obtain additional height inside a building, to raise the tie-beam above the

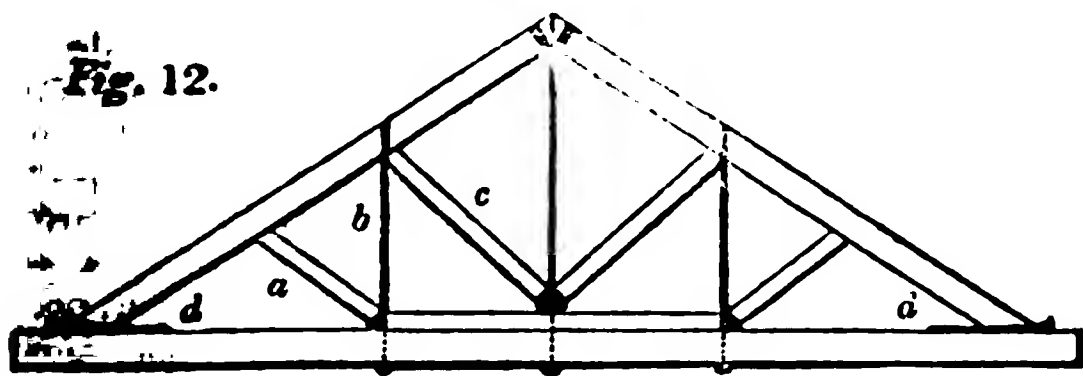



Fig. 12.

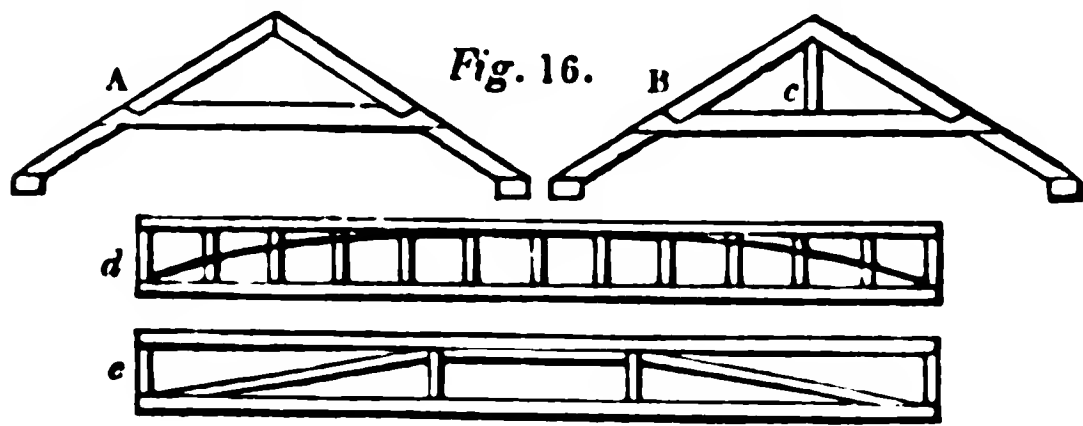
bearing on the strut *a* is imparted, through *b* and *c*, to the king-post. The tie-beam is suspended by bolts from each of the vertical rods, and the ends of the rafters are secured to the tie-beam by iron straps passing round them, and bolted to the beam at *d, d*. Trusses on the same principle may be made of timber only.

In curb roofs the upper rows of rafters are called *curb-rafters*, and the horizontal bars that receive the upper ends of the lower rafters, and the feet of the curb-rafters, are known as *curb-plates*. The proper position of equilibrium for the rafters of a curb-roof may be ascertained by very simple means, within the reach of persons not possessed of sufficient mathematical knowledge for determining it by calculation. If the rafters are to be equally loaded, as in a roof entirely covered with one material, this position will be exactly the reverse of that which they would take by gravity, were they suspended in a chain or festoon, the joints being flexible. If they are framed together in this position of equilibrium, they will balance each other like the stones of an arch; and the tie-beams, posts, and braces will have no other office to perform than that of resisting such irregular strains as might tend to alter their arrangement. The rafters thus suspended would fall into the position *abcde*, *fig. 13*, a line drawn through the angles being a catenarian






level of the top of the walls. In small spans this may be done by the simple arrangement called the *carpenter's bow* (A, Fig. 16), in which a firm union is effected between the beam and the rafters without the use of nails or pins. Such a roof can only press injuriously on the walls by the rafters sinking into a concave form, which however their lower ends are very liable to do. In such a case additional strength may be obtained by inserting a longitudinal truss, as in B, Fig. 16, where *c* represents the end of the truss,



which should be firmly built into the gables. *d* and *e* are side views of two longitudinal trusses suitable for such a situation, the first being stiffened by an arch of iron notched into the short vertical pieces, and the second formed of timber only. Similar trusses are occasionally introduced under the purlins. Roofs without ties may be greatly strengthened by the use of parabolic curves of iron, notched into the rafters of each inclined face, and abutting on the wall-plates, which in such a case are firmly bolted together. The timbers of such a roof may be framed together in planes, each having a distinct ridge-piece, and the ridges being screwed or otherwise firmly connected together. The curves may be cast in short segments, as they are compressed when in use, it being merely necessary to provide that the joints should always abut on a rafter. Tredgold, in his 'Elementary Principles of Carpentry,' recommends the use of similar curves, of either wood or iron, in the trusses of an ordinary roof, by which the derangement often arising from the shrinking of the king-posts and queen-posts may be avoided. In this case the curves take the place of the principal rafters, and, if made of wood, may be constructed of short straight pieces, arranged as shown in Fig. 17, and held together by bolts or wooden keys. When curved tim-



ber can be obtained it is to be preferred, as it reduces the number of joints. For small roofs timbers may be bent into the required form, as it is found that a piece of wood the thickness of which does not exceed  $\frac{1}{16}$ th part of its length, may be bent into a curve rising one-eighth of its span without impairing its elasticity. Two such pieces may be laid together, and bent by twisting a rope attached to their ends, as is done in tightening the frame of a bow or pit saw; and, being bolted together while curved, they will spring back but little when the rope is relaxed. Another mode of forming such a rib is to take a piece of wood whose thickness is about one-sixtieth of its length, and cutting along the middle with a thin saw from each end, leaving about eight feet in the centre solid. The beam may then be bent, and bolted or pinned together as before described. In either case the rib should be bent about one-fourth more than it is intended to remain, to allow for springing back. A parabolic curve is the form most recommended; but a circular arc, rising half the height of the roof, will answer the purpose. Fig. 18 represents the truss of a truncated roof strengthened by a curved rib, the suspending pieces being, when the rib is formed in the manner first described, placed at each joint, and each consist-

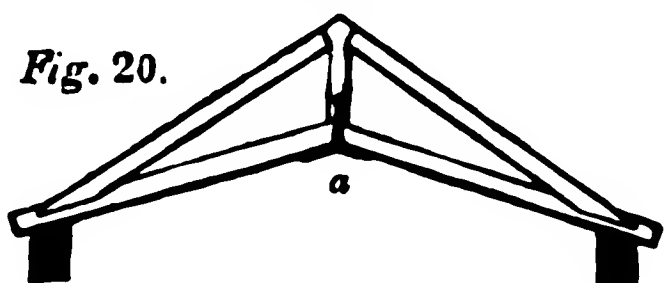
ing of two pieces, one on each side of the rib, notched to it and the beam, and fastened by bolts and straps.

One of the advantages of this mode of construction is that the tie-beams may be suspended from any number of points, which is important in large spans, where the beams have to be formed of several pieces scarfed together. [SCARFING.] Diagonal braces, though unnecessary with parabolic curves, may be added to meet accidental strains, as shown by the dotted lines in the cut. This principle of construction, with an arc composed of several pieces of timber, was followed in one of the largest roofs ever built, that erected in 1791 over a riding-house at Moscow. The span of this roof, which has been said to be the most extensive in the world, is stated by Tredgold at 235 feet, the slope being about  $19^\circ$ , and the external dimensions of the building 1920 by 310 feet. He states that it had sunk so much that it was proposed to add a second curve for additional strength.

A simple and economical roof, invented by Mr. A. H. Holdsworth, and rewarded by the Society of Arts in 1820, is supported by curved ribs of timber applied in a different manner. A detailed description is given in the 38th volume of the Society's 'Transactions,' but Fig. 19 will sufficiently explain the principle of its construction. *a* is a beam

serving as a tie-beam, and also to support the upper floor of the building; *b b* are curved ribs, formed in a similar manner to those just described, the lower ends of which are firmly secured to the tie-beam *a*. The principal rafters rest on these ribs, and their lower ends bear upon short timbers resting on the walls, these pieces being fastened by strong iron straps to the curved ribs, to counteract the outward thrust of the rafters. By this arrangement the whole of the interior of the roof, which is usually encumbered with king-posts, queen-posts, braces, &c., is rendered available for useful purposes, in addition to which it effects a considerable saving of timber.

Wrought-iron straps of various forms are very useful when judiciously applied, in strengthening the joints of a roof. They should be fixed with regard to the unavoidable tendency of the timbers to shrinking, so that while they may, in some cases, counteract or lessen its effect, they may so far yield to it as to prevent a strain which should come upon a timber, being entirely thrown, by its alteration of form, upon the strap. Tie-beams are often suspended to the trussing-posts by means of straps, so arranged as to allow the beam to be keyed up to its true position in case of the roof sinking. When this is not the case, the ties are sometimes drawn up into a slightly convex or cambered form, to meet the same contingency. Height may be gained inside a building by disposing the timbers as in Fig. 20, the want of a continuous tie-beam being compensated



for by an iron strap to unite the ties to the bottom of the king-post at *a*; but it is evident that the safety of the plan must depend wholly on the straps, which alone counteract the outward thrust of the rafters.

In roofing a church with a nave and side aisles, the continuity of the tie-beams may be dispensed with, intermediate support being obtained from columns. It is however necessary to guard carefully against any lateral strain to the columns.

Many of the high-pitched roofs of old Gothic churches and halls are very ingeniously contrived, but they often throw great pressure on the walls, owing to the absence or elevated position of the ties; thereby rendering very solid walls and buttresses necessary. The *Norman roof* is an ingenious contrivance for the construction of roofs of large span with small pieces of wood. *Fig. 21* shows this arrangement, in which all the rafters abut on joggled king-posts, of which there are several, their relative position being maintained by diagonal braces. The timbers of this kind

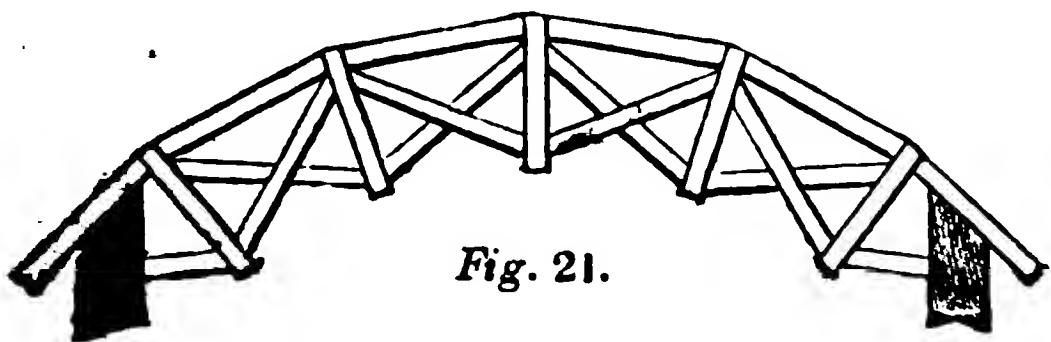


Fig. 21.

of roof are often left visible, being so carved as to have an ornamental effect. Such a roof may be made to exert very little injurious pressure on the walls.

When the space covered in is of an irregular shape, it is best to arrange the inclined planes of the roof in a similar manner to those of a rectangular building, leaving a level platform in the centre, corresponding to the plan of the inclosed space. Where the space covered is circular, elliptical, or polygonal, although the construction of the roof may appear more complicated to the eye, it is, in fact, simpler and easier than that of a quadrangular building, the strain of the roof being more equally distributed. The nearer a roof approaches to a circle in plan, the stronger it will be, the parts deriving that mutual support from each other which forms the distinguishing character of the dome. Domes of wood, of great size, have been made without trussing, simply by forming the timbers into curved ribs abutting on the wall-plates, which then form a circle, and kept in their proper positions by horizontal circles framed with them at intervals. As the ribs approach the upper part of the dome, the intervals between them diminish in width, to allow for which every second or third rib is discontinued at intervals, the ends of the ribs thus discontinued being received by the horizontal circles, which may be compared to purlins, the ribs taking the place of rafters. The wooden dome formerly existing at the Halle aux Blés, at Paris, was a remarkably bold example of this kind, being 200 feet in diameter, and having a large opening in the centre. It was built at the suggestion of M. Moulinau, and, having been destroyed by fire, has been replaced by a similar structure of iron, but of smaller dimensions.

When the roof approaches the circular form, but not sufficiently to have the character of a dome, it may be considered as consisting of several trusses resembling those of an ordinary roof, but so contrived as to intersect each other in the centre; the king-post being common to all the trusses. *Fig. 22*, representing a design for a polygonal roof, from Nicholson, may illustrate this, and exemplify also some of the applications of iron straps: *a* shows the form of the strap by which the ties are secured to the king-post; the post having as many faces, and the strap as many arms, as there are trusses in the roof.

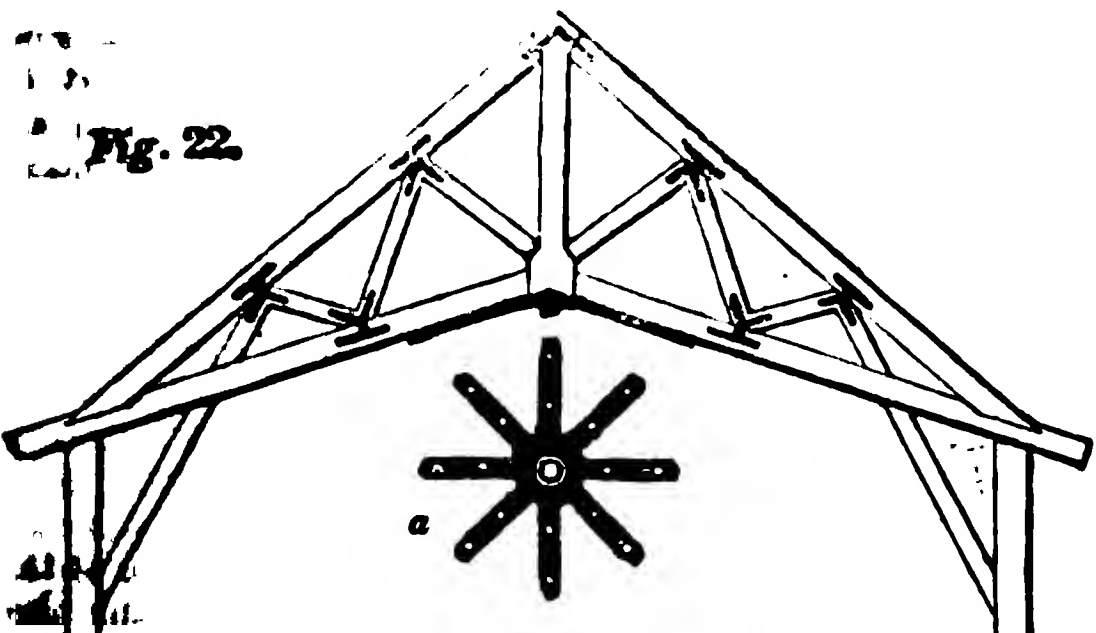


Fig. 22.

Though the number of contrivances for the construction of roofs is very great, as may be seen by reference to various

works on carpentry, allusion can here be made to only one other. It is an admirably simple plan for making a very flat roof, described in the 37th volume of the 'Transactions' of the Society of Arts, in a communication from the inventor, Mr. Smart. The beams or rafters are cut, with a circular saw, as shown at *a*, *fig. 23*, while *b* represents their form when in use, a wedge being inserted between the ends of the parts that are elevated into a sloping position. These may be raised to an angle of 10° or 12°, and will bear a great

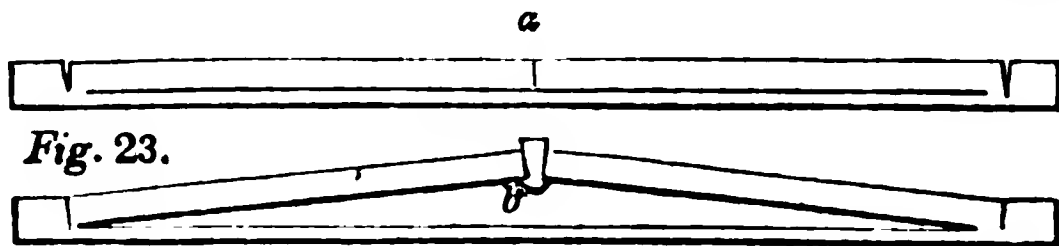


Fig. 23.

weight, as they cannot be depressed without thrusting off the ends of the beam, or breaking the lower part of it by tension. This is called, by the inventor, the *bow and string rafter*, and was used by him to support a roof at the Ordnance Wharf, Westminster Bridge. Strong laths were nailed upon the rafters, and on these a platform of bricks was laid in cement, the whole being covered with tiles also bedded and pointed with cement, and twice coated with hot linseed-oil. The cost of this roof is stated to be not more than half that of lead. For a further notice of the experiments of the inventor of this simple truss, see TRUSSING.

In the valuable practical works of Nicholson, Tredgold, &c. the methods of calculating the strength necessary in the various parts of a roof may be found; and in the 'Principles of Carpentry,' by the latter author, tables are given of the dimensions suitable for different spans. The table here quoted refers to a roof similar to *fig. 7*; the trusses being not more than ten feet apart, and the pitch at an angle of about 27° with the horizon, for a covering of slates. The scantlings are suited for yellow fir, and must be somewhat increased for timber of inferior quality.

Span.	Tie-beam.	King-post.	Principal Rafters.	Braces.	Purlins.	Common Rafters.
Feet.	Inches.	Inches.	Inches.	Inches.	Inches.	Inches.
20	9½ × 4	4 × 3	4 × 4	3½ × 2	8 × 4½	3½ × 2
22	9½ × 5	5 × 3	5 × 3	3½ × 2½	8½ × 5	3½ × 2
24	10½ × 5	5 × 3½	5 × 3½	4 × 2½	8½ × 5	4 × 2
26	11½ × 5	5 × 4	5 × 4½	4½ × 2½	8½ × 5	4½ × 2
28	11½ × 6	6 × 4	6 × 3½	4½ × 2¾	8¾ × 5½	4½ × 2
30	12½ × 6	6 × 4½	6 × 4	4¾ × 3	9 × 5½	4¾ × 2

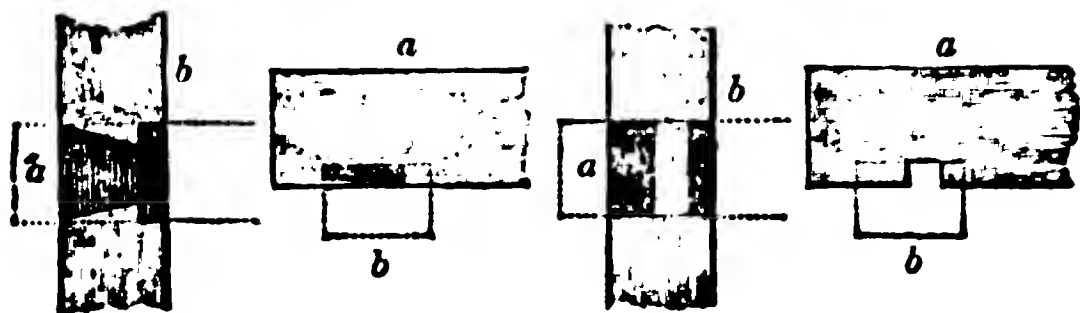
For the strength of different materials, under various circumstances, the reader may consult MATERIALS, STRENGTH OF, vol. xv., p. 8. As a general remark, it may be observed that oak, when exposed to tension, is weaker than fir, and is therefore less adapted for ties. Being however less compressible, it is usually preferred for rafters, straining pieces, and struts; but Tredgold observes that its greater tendency to warping in summer renders it less fit for rafters and purlins than foreign fir. Cast-iron is not much used, except in fire-proof roofs, and each piece requires to be well tested. Wrought-iron is very useful for straps and fastenings, and also for ties and trussing-posts; but care is always necessary to guard against imperfections, which are more likely to pass unobserved than in wood. Wherever iron is applied, provision should be made for its expansion and contraction, and it is desirable to protect it from oxidation by painting. Though iron is far stronger for its size than any kind of timber, it is neither so strong nor so cheap as yellow fir, *weight for weight*.

The joints in the frame-work of a timber roof are of various kinds, according to the nature of the strain they have to resist. They should be formed with great care, and with due regard to such probable changes of form as all constructions of timbers are liable to from shrinking and warping. *Cocking* or *cogging* is the name given to that kind of joining in which one piece of timber, in a state of tension, is so attached to another that it cannot be drawn away without one piece breaking. *Figs. 24* and *25* represent two methods of cocking the ends of tie-beams on the wall-plates, giving a plan and elevation of each. In both figures *a* represents the beam, and *b* the wall-plate. In the first plan, which was formerly much practised, the contraction of the dove-tailed end of the beam would allow it to be



Fig. 24.

Fig. 25.



drawn considerably out of its place, and would therefore permit the walls to spread; but in the second the amount of contraction is diminished, owing to the small width of the rectangular tongue that enters the tie-beam, while its position is such as to prevent the beam being drawn out of its place beyond the actual extent of the contraction of the tongue. The shrinking of the joggles of king-posts and queen-posts is often productive of serious derangement, a circumstance greatly in favour of the substitution of iron for wood for such parts, especially in large roofs. This inconvenience is sometimes avoided by making the upper ends of the principal rafters abut immediately upon each other, as represented in *fig. 12*. A similar arrangement is made, in some cases, where wooden king-posts are used, the king-post and rafters being strapped together with iron. The sinking of a roof, particularly if it be of low pitch, is very injurious to the mortise-and-tenon joints of the struts and rafters, by throwing the strain on the shoulders of the tenons in such a way as to break off the tenons or splinter the wood. To guard against such injuries, it has been proposed by M. Perronet, a French engineer, instead of making the tenons and joggles square, to form them into circular arcs, the centres being at the opposite end of the strut or rafter. This plan appears worthy of general adoption, as it allows the joints to accommodate themselves to changes of form without injury. All the timbers of a roof are usually fitted and framed together on the ground, and taken to pieces again before being elevated to the building.

Allusion has been made in a previous column to the various materials used for the covering of roofs, with reference to the different degrees of inclination suitable for them. Thatched roofs have been considered by some to maintain the most equable temperature in the buildings covered by them, keeping out alike the extreme heat of summer and cold of winter. They are objectionable on account of their harbouring vermin, being easily damaged by wind, and dangerously combustible. The frequent repairs required make thatch also an expensive material. Besides straw, reeds and heath are sometimes used for thatching, and possess the advantage of greater durability. Tiles admit heat and moisture more than good slates. Pantiles, having no holes for nailing through, are simply hung, by ledges, upon laths nailed to the rafters. Plain tiles, laid in mortar, and over-lapping, so as to be double thickness everywhere, make a very good though heavy covering. Tiles of a peculiar form, called *hip-tiles*, are used for covering salient angles; and *gutter-tiles*, which are similar to them, but placed with the concave side upwards, in the valleys or receding angles. Slates are laid in various ways. They are sometimes nailed down on a close boarding; or, if large, on *battens*, or pieces of wood from two and a half to three inches wide, and three quarters of an inch to an inch thick, which are nailed to the rafters at intervals regulated by the length of the slates. Lozenge-shaped slating is occasionally used, and has an ornamental appearance, but is easily injured, as there is but one nail through each slate. It is always laid on boarding. For what is called patent slating the best large slates are selected, and fixed without either boarding or battening, the common rafters being placed at such a width as to come under the joints. The slates are screwed down, the courses over-lapping about two inches. The meeting joints are covered by fillets of slate about three inches wide, set in putty, and screwed down; and the hips and ridges are sometimes covered in the same manner, though it is best in all such cases to use lead. Patent slating, when well executed, is water-tight with as low a slope as one in six. In some districts laminæ of stone are used in lieu of slates or tiles. Shingles, which are like slates, but made of wood, were formerly much used in covering pyramidal steeples, and in roofs of steep pitch. They are still used in the United States, and are usually laid on boarding, in a similar manner to common slates.

Sheets of metal are very convenient for covering domes,

and curved or angular surfaces generally; and also for roofs, or such as have too little slope for slating. Lead is the most common material for such purposes, though copper, iron, tinned iron, and recently zinc, are also used. Lead terraces or flats are commonly laid on brickwork or plaster. The joints are sometimes soldered, but the approved method is to roll or wrap the edges in lead, or other, making allowance for expansion and contraction. A fall of a quarter of an inch in a foot is sufficient for a terrace covered with sheet metal.

Cements of various kinds have been applied to the formation of roofs, and in some cases with success, but they have often been found to crack, and thereby become permeable to water. Mixtures of tar with lime, sand, ashes, &c., have been recommended; and asphaltum has been applied to this purpose, apparently with great advantage. Compositions of tar, resin, and similar substances, spread upon sheets of coarse paper, have also been used.

(Nicholson's *Architectural Dictionary*, Practical &c. &c., &c.; Tredgold's *Principles of Carpentry*; Boscovich's *Mechanical Philosophy*.)

**ROOK** (*Corvus frugilegus*, Linn.), This well-known gregarious and familiar bird (for it seems to affect the neighbourhood of man, and even not to be scared by the atmosphere of great towns) is the *Cornacchia nera* or *cornacchione* of the Italians; *Graye, Grolle, Freux*, &c. of the French; *Corneille Moissonneuse* of the Germans; *Roka* of the Slovaks; *Rook* of the modern British, and *Ydfran* of the ancient British.

Belon and Caius, the latter of whom names the *Spermologus, seu Frugilega*, appear to be of opinion that it is the *σπερμολόγος* of Aristotle (*Hist. Anim.*, viii. 31). Doubtless, as Pennant observes, the *Corvus* of Virgil has happily described a flock of them

'E pastu decedens agmine magno.' (*Georg.*, lib. i., v. 261.)

**Geographical Distribution.**—The Rook is spread over the greater part of Europe; but nowhere does it seem to be more abundant than in Great Britain and Ireland. Wooded and cultivated districts are its favourite haunts. The further north the observer goes in Scotland, the fewer rooks are seen. In Orkney and Shetland there are none, nor are there any in Guernsey and Jersey. They do not appear to be numerous in Denmark, nor in the southern districts of Sweden or in Russia and northern Asia, though they may be there. In Italy the rook is common and permanent; it appears to be migratory over a part of the southern part of Europe. In France it is also common, and the following quatrain appears under the cut of it in the *Portraits des oiseaux*:

'Jamais le Freux ne hante le rivage,  
Et ne se paist que de grains et de vers.  
Il est oiseau commun, gros et pervers,  
Qui vole en troupe, et crie à l'avantage.'

It occurs between the Black and Caspian seas; and Von Siebold and M. Bürger note it among the European birds seen by them in Japan.

**Food, Habits, &c.**—Grain, and insects especially, form the food of the Rook, and there can be no doubt that it repays the farmer for the seed which it takes, by its industry in clearing his land of wire-worms and the larvae of the cock-chaffer (*Melolontha vulgaris*). These last are called Rook-worms in many places, and the birds may be seen following the plough-tail to gather them up as the share exposes them. In the end of May and beginning of June, when the young are able to fly and go abroad with their parents, they may often be seen among the bright green leaves of the horse-chestnut and other trees bending their branches with their weight as they assemble to pick off the cock-chaffers in the winged state. Where these birds have been inconsiderately destroyed, on account of the supposed damage which they had done, a total failure of the crop has made the farmer glad to try to get them back again. The stick-built nest contains four or five pale greenish eggs, blotched with dark greenish brown; these are sometimes palmed upon the undiscerning for Plover's eggs, but are easily distinguished from them. Not that a rook's egg is in any means bad; though far inferior in every respect to any other. The male is most attentive to the female while she is setting, and feeds her assiduously; both are very industrious in supplying their young, and the skin under the tongue may at this season be seen dilated into a large pouch by the collection of food for the young.

they have great squabbles among themselves about their nests. An account of one of their battles with the Herons for the possession of a disputed territory is alluded to in the article HERONS [vol. xii. p. 167]. They frequently visit their nest-trees in the autumn on their way to roost in some distant wood, and come to them for the purpose of repairing their nest, and setting about the business of incubation early in March.

The Rook is not without the power of mimicry granted so largely to the greater part of the true crows, is docile, capable of learning amusing tricks, and becomes much attached to the kind hand that feeds it. It has been heard to imitate the note of a jackdaw (Hewitson) and the barking of dogs so perfectly that if the mimic had been out of sight, no ear could have discovered the deception. (Macgillivray.)

*Varieties.*—White, pied, and cream-coloured. 'A gentleman,' says the charming author of the *History of Selborne*, 'had two milk-white rooks in one nest. A booby of a carter, finding them before they were able to fly, threw them down and destroyed them, to the regret of the owner, who would have been glad to have preserved such a curiosity in the rookery. I saw the birds myself nailed against the end of a barn, and was surprised to find that their bills, legs, feet, and claws were milk-white.' These perhaps were perfect albinos, and might so have continued; but instances are not wanting where the original light colour deepens into the usual sable with age. Mr. Yarrell quotes Mr. Hunt of Norwich, who states that a gentleman of his acquaintance had in 1816 a young rook of a light ash-colour, most beautifully mottled all over with black, and the quill and tail feathers elegantly barred; but when the bird moulted it became a jet-black rook, and in this state was suffered to join its sable brethren in the fields. Mr. Yarrell remarks that this agrees with his own observations, and he adds that accidental varieties will generally be found to be comparatively small and weak birds; as these young birds increase in age and gain constitutional power, the secretions, he observes, become perfect, and the plumage assumes its natural colours, whilst the assumption of white feathers, by old birds, is probably the effect of the converse operation of the physiological law. (*British Birds.*)



Head and Foot of Rook.

It has been, and indeed still is with some, a question whether the loss of the feathers at the base of the beak in the young rook upon the first moult, is or is not a specific distinction, or merely the result of denudation from plunging the bill into the ground in search of prey. It must be borne in mind that some foreign birds resemble the rook in this particular. Mr. John Blackwall's observations (*Researches in Zoology*) touching this matter are full of interest. He refers to a rook preserved in the Manchester Museum, which has its mandibles crossed near their extremities, but so slightly that the malformation could not have interfered materially with the mode of procuring food usually resorted to by rooks, as is clearly shown by the denuded

state of the nostrils and anterior part of the head, both of which are entirely destitute of feathers. But he notices another specimen, in the possession of Mr. R. Wood of Manchester, which has the mandibles greatly elongated and much curved. 'Now,' says Mr. Blackwall, 'it is evident that the bird possessing a bill thus formed could not thrust it into the ground in search of worms and larvæ of insects, as the rook is known to do habitually; and accordingly the plumage at the base of the bill of this individual, and the bristly feathers which cover its nostrils, are very conspicuous, not having sustained the slightest injury. The opinion entertained by many persons that the naked condition of the nostrils and anterior part of the head is an original peculiarity in the rook, is thus satisfactorily proved to be incorrect; indeed, the fact that young rooks exhibit no deficiency in these particulars, is sufficiently conclusive on this point; but the possibility of an entire species being endowed with an instinct destructive of a usual portion of its organization was probably never contemplated by these observers; it is not surprising therefore that the inference deduced from a partial view of the subject should be erroneous.'

ROOKE, SIR GEORGE, ADMIRAL, the eldest son of Sir William Rooke, was born at his father's seat, the priory of St. Lawrence near Canterbury, in the year 1650. He entered the navy as a volunteer, and at the age of thirty had attained the rank of post-captain. In 1689 he was sent out as commodore with a squadron to the coast of Ireland, where his services were such as to induce William III. to promote him to the rank of rear-admiral of the red. He soon afterwards bore a part in the indecisive action between the earl of Torrington's fleet and that of the French admiral Tourville, off Beachy Head.

In 1692 Rooke was advanced to the rank of vice-admiral of the blue, and greatly distinguished himself in the battle off Cape La Hogue (properly La Hague) between the French fleet and the combined English and Dutch fleets under admiral Russell, May 19, 1692; but a part of the French fleet having escaped into La Hogue, and being hauled up so high that the English ships of the line could not reach them, Rooke volunteered on the following day to attack them with the boats of his squadron. This service he performed at night under cover of a fire from his frigates and smaller vessels; and so well was his plan contrived, and so unexpectedly and suddenly executed, that though six French three-deckers were burnt that night and seven other ships of the line on the following morning, the loss of the English only amounted to ten men. For this exploit Rooke was rewarded with the rank of vice-admiral of the red, a pension of 1000*l.* a year, and the honour of knighthood.

After the peace of Ryswick in 1697, Sir George Rooke was elected member of parliament for Portsmouth; and though he was attached to the Tory party, then in opposition to the government, queen Anne, on her accession in 1702, appointed him 'vice-admiral and lieutenant of the admiralty, and also lieutenant of the fleets and seas of this kingdom,' having previously constituted her royal consort prince George of Denmark generalissimo of her forces by land and sea.

The war of the succession had now commenced, and an attack upon Cadiz was resolved upon, the land-forces being under the command of the duke of Ormond, and the combined English and Dutch fleets under Rooke. The attack was begun, but, in consequence of the opposition of the prince of Hesse, was not persevered in. Having received intelligence however that the Plate fleet, under convoy of a French squadron, had taken shelter in the port of Vigo, the duke and Sir George resolved to proceed there. The duke stormed the town with 3000 men, while the fleet took and destroyed seventeen ships; six galleons being taken by the English and five by the Dutch, who burnt five others. The value of the specie and goods taken was estimated at five millions of dollars.

Sir George Rooke having been joined by Sir Cloudesley Shovel, with a large reinforcement from England, they resolved to make an attack upon Gibraltar. On the 21st of July, 1704, the prince of Hesse, with 1800 marines, was landed on the isthmus, while the ships commenced a cannonade upon the fortress, which, having been kept up for about six hours, the Spaniards began to fly from the batteries. The boats were then manned and armed, and the seamen succeeded in making themselves masters of the great platform, which they retained till the following day, when a reinforcement of seamen enabled them to carry un-



other strong battery, which put them in possession of most of the enemy's cannon. The governor then accepted the offered terms of capitulation, and the fortress surrendered.

On the 9th of August, 1704, Rooke fell in with the French fleet under the Comte de Toulouse, who had recently put to sea from Toulon, with fifty-two ships of the line and twenty-four galleys. The French admiral endeavoured to get away, though, according to Rooke's statement, he had a superiority of 600 guns, but on the 13th of August Rooke brought him to action off Malaga. The battle began in the forenoon, and ended with the day, when the French went off to leeward, and, the weather being hazy, escaped. This was a hard-fought battle. The French lost upwards of 3000 men, and the English upwards of 2000.

Sir George Rooke on his return to England was received by queen Anne at Windsor with great distinction, but finding that the government was hostile to him, he resigned his employments, gave up his seat in parliament, and passed the rest of his life at his seat of St. Lawrence, where he died on the 24th of January, 1709, aged fifty-eight, and was buried in the cathedral of Canterbury. He was thrice married. (Campbell's *Lives of the Admirals*; Locker's *Gallery of Greenwich Hospital*.)

ROOKER, MICHAEL ANGELO, an artist of considerable merit as a landscape-painter and engraver, was born in London about the year 1743. His father, Edward Rooker, also a skilful designer and engraver, who excelled in landscapes and architectural views, appears to have been a singular character, having for some time acted as a harlequin at Drury-Lane Theatre. Michael Angelo was taught engraving by his father, and executed the head-pieces to the 'Oxford Almanack' for several years, from his own drawings. In landscape-drawing, which is said to have been his favourite occupation, he was instructed by Paul Sandby, whose style he imitated. His manner is not powerful, but his drawings display much taste and feeling. For several years Rooker painted the scenes for the Haymarket Theatre. He was one of the earliest associates of the Royal Academy, and died on the last day of February, 1801, at the age of fifty-seven or fifty-eight.

ROOS, PHILIP PETER, a painter commonly called *Rosa da Tivoli*, from his long residence at that place, was born at Frankfort in 1655. He was instructed in art by his father, who was in the service of the landgrave of Hesse, by which prince Philip was sent to Italy, and allowed a pension during the period of his study. On arriving at Rome, he applied himself assiduously to painting, and acquired a most astonishing facility of hand; indeed, such was his rapidity of execution, that C. le Blond, who was at the same time at Rome, declares that Roos copied in chalk the arch of Titus within half an hour, and that with a considerable degree of finish. He devoted his talents chiefly to painting animals, which he designed mostly from nature. To facilitate his studies he established himself at Tivoli, where he kept a kind of menagerie for the purpose of drawing from the life with correctness such animals as he required for his pictures. His other subjects generally represent pastoral scenes, with herdsmen and cattle, and works of a similar nature, some of which are executed as large as life. His groups are composed with great judgment; and the landscapes in his backgrounds, his skies and distances, are treated with surpassing truth, and executed in a masterly style. Yet, although he painted with great facility, his productions betray no appearance of negligence or inattention; they are free, without being deficient in finish. His pictures, according to Lanzi, are to be found in the galleries of Vienna, Dresden, and other capital cities of Germany, besides an immense number in Italy and many in England, though we have no specimen by his hand in the National Gallery. He was a member of most of the principal academies of Europe. He is said by Huber to have etched a few plates of pastoral subjects, which are very scarce. M. Périès, in the 'Biographie Universelle,' mentions three pictures by this master which were in the Musée Napoléon, but which were returned to Vienna, whence they had been taken, in 1815. These are a view of the Cascade of Tivoli, a picture of animals, and a wolf devouring a sheep, the landscape in which latter work was painted by Tempesta. (Pilkington's *Dictionary*, by Fuseli; Lanzi, *Storia Pittorica*, ii. 174; *Biographie Universelle*.)

ROOT. The mathematical use of this term has gradually been extended, until it may be defined as follows: every value of an unknown quantity which satisfies a given

equation is called a root of that equation. Thus, 2, 1,  $1 + \sqrt{-3}$  and  $1 - \sqrt{-3}$  are the roots, and all the roots of the equation

$$x^4 = 5x^3 - 12x^2 + 16x - 8,$$

since they are the only algebraical formulæ and arithmetical numbers which satisfy it. On this general use of the term root, see THEORY OF EQUATIONS and INVOLUTION.

The more common use of the term root is as follows: the seventh root of 8 is the incommensurable fraction whose seventh power is 8, or the solution of the equation  $x^7 = 8$ . There are altogether seven such solutions, one only arithmetical, the others of the form  $a + b\sqrt{-1}$ ; the method of obtaining the arithmetical solution has already been discussed in the article INVOLUTION; the importance of the SQUARE ROOT will justify its consideration in an article apart. We reserve for the present article the method of finding and using any root (in the common sense) of any algebraical quantity, a necessary completion of the article NEGATIVE AND IMPOSSIBLE QUANTITIES.

Every algebraical result is of the form  $a + b\sqrt{-1}$  at widest, or may be reduced to that form. Here  $a$  and  $b$  are meant to be real algebraical quantities, that is, reducible to positive or negative whole numbers or fractions, commensurable or incommensurable. Thus, if  $b = 0$ , we have the simple real quantity  $a$ ; if  $a = 0$ , we have the simple impossible quantity  $b\sqrt{-1}$ . It is indifferent, as to the present article, in what light the impossible quantity  $\sqrt{-1}$  is considered; whether, as in NEGATIVE AND IMPOSSIBLE QUANTITIES, upon that extended system of definitions which makes it explicable and rational, or upon the more common system in which it is used without such explanation: for we are now merely considering all algebraic formulæ as results, subject to certain laws by which their use is to be regulated, and without any reference to interpretation.

When we desire to consider only the arithmetical root of an arithmetical quantity, we shall use the symbols  $\sqrt{\quad}$ ,  $\sqrt[3]{\quad}$ ,  $\sqrt[4]{\quad}$ , &c., but the exponential fractions  $\frac{1}{2}$ ,  $\frac{1}{3}$ ,  $\frac{1}{4}$ , &c. will denote any one of the algebraical roots of a formula. Thus  $\sqrt{16}$  means simply 4; but  $(16)^{\frac{1}{2}}$  is an ambiguous symbol standing for either +4 or -4. And when we have an equation which presents an ambiguous formula equated to an unambiguous one, we mean that the unambiguous side of the equation is one of the values of the ambiguous one: in this sense  $(-1)^{\frac{1}{2}} = \frac{1}{2}(-1 + \sqrt{-3})$ . When we use the simple arithmetical symbol  $\sqrt{\quad}$  before an algebraical quantity, as in  $\sqrt{-3}$ , we merely mean to signify that the two values of  $(-3)^{\frac{1}{2}}$  are distinguished into  $+\sqrt{-3}$  and  $-\sqrt{-3}$ .

Let us now take a quantity of the form  $a + b\sqrt{-1}$ . Assume  $r \cos. \theta = a$ ,  $r \sin. \theta = b$ , which gives

$$r = \pm \sqrt{b^2 + a^2} \quad \tan. \theta = \frac{b}{a}.$$

Let us choose for  $r$ , which is called the modulus of the expression, the positive value  $\sqrt{b^2 + a^2}$ . We can then always make the angle  $\theta$  give the equation

$$a + b\sqrt{-1} = r \cos. \theta + r \sin. \theta \sqrt{-1} \dots \dots (1)$$

identically true. If  $a$  and  $b$  be both positive,  $\theta$  must lie between 0 and a right angle, or between 0 and  $\frac{1}{2}\pi$  [ANGLE]; if  $a$  be positive and  $b$  negative,  $\theta$  must lie between  $\frac{1}{2}\pi$  and  $\pi$ ; if  $b$  be positive and  $a$  negative,  $\theta$  must lie between  $\frac{3}{2}\pi$  and  $\pi$ ; and if both be negative,  $\theta$  must lie between  $\pi$  and  $\frac{3}{2}\pi$ . Thus reducing angles to degrees and minutes,

$$\begin{aligned} 2 + 3\sqrt{-1} &= \sqrt{13} \{ \cos. 56^\circ 19' + \sin. 56^\circ 19' \sqrt{-1} \}, \\ -2 + 3\sqrt{-1} &= \sqrt{13} \{ \cos. 123^\circ 41' + \sin. 123^\circ 41' \sqrt{-1} \}, \\ 2 - 3\sqrt{-1} &= \sqrt{13} \{ \cos. 303^\circ 41' + \sin. 303^\circ 41' \sqrt{-1} \}, \\ -2 - 3\sqrt{-1} &= \sqrt{13} \{ \cos. 236^\circ 19' + \sin. 236^\circ 19' \sqrt{-1} \}. \end{aligned}$$

Generally, if  $a$  and  $b$  be positive, and if, returning to the theoretical mode of measuring angles,  $\theta$  be that angle which lies between 0 and  $\frac{1}{2}\pi$  and has  $b:a$  for its tangent, we must use  $\theta$  for  $a + b\sqrt{-1}$ ,  $\pi - \theta$  for  $-a + b\sqrt{-1}$ ,  $2\pi - \theta$  for  $a - b\sqrt{-1}$ , and  $\pi + \theta$  for  $-a - b\sqrt{-1}$ .

Again, since  $\theta + 2k\pi$  has the same sine and cosine as  $\theta$ , when  $k$  is any whole number, positive or negative, if we take  $\theta$  so as to satisfy (1), we find that the following is also satisfied:

$$a + b\sqrt{-1} = r \{ \cos. (\theta + 2k\pi) + \sin. (\theta + 2k\pi) \sqrt{-1} \}; \dots (2)$$

for all integer values of  $k$  positive or negative, but not for any fractional value of  $k$  whatsoever. This and various other results of common trigonometry should be familiar to every student who attempts the present subject.

Common multiplication makes it obvious that

$$\{\cos. x + \sin. x \cdot \sqrt{-1}\} \{\cos. y + \sin. y \cdot \sqrt{-1}\} = \cos. (x+y) + \sin. (x+y) \cdot \sqrt{-1}$$

for all real values of  $x$  and  $y$ ; so that if we represent  $\cos. x + \sin. x \cdot \sqrt{-1}$  by  $\eta x$  we have  $\eta x \times \eta y = \eta(x+y)$ . Now in BINOMIAL THEOREM it is proved that this equation cannot be universally true without giving as a consequence  $(\eta x)^n = \eta(n x)$ , for all values of  $n$ , whole or fractional, positive or negative. We have then

$$\{\cos. x + \sin. x \cdot \sqrt{-1}\}^n = \cos. n x + \sin. n x \cdot \sqrt{-1} \dots (3)$$

an equation which goes by the name of De Moivre's Theorem. It is the key of the present subject.

Let  $\psi$  now be required to raise the  $n$ th power of  $a + b \sqrt{-1}$ ,  $n$  being integer or fractional, positive or negative: this includes every case of raising a power, extracting a root, performing both operations, and taking the reciprocal of any result. Reduce  $a + b \sqrt{-1}$  to its equivalent form  $r \eta(\theta + 2k\pi)$ , or

$$r \{\cos. (\theta + 2k\pi) + \sin. (\theta + 2k\pi) \cdot \sqrt{-1}\},$$

whence  $\{a + b \sqrt{-1}\}^n$  is  $\{r \eta(\theta + 2k\pi)\}^n$  or  $r^n \eta(n\theta + 2nk\pi)$ , or  $\{a + b \sqrt{-1}\}^n$

$$= r^n \{\cos. (n\theta + 2nk\pi) + \sin. (n\theta + 2nk\pi) \cdot \sqrt{-1}\},$$

in which  $r^n$  is found by purely arithmetical operation, and  $\cos. (n\theta + 2nk\pi)$  and  $\sin. (n\theta + 2nk\pi)$  by aid of the trigonometrical tables. So many distinct values as the variation of  $k$  enables us to give to  $n\theta + 2nk\pi$ , so many values do we find of  $\{a + b \sqrt{-1}\}^n$ . Two angles are distinct when they are unequal, and do not differ by  $2\pi$  or a multiple of  $2\pi$ .

Firstly, let  $n$  be a whole number, positive or negative, then  $2nk$  is always an integer even number, and there is only one value, namely,

$$\{a + b \sqrt{-1}\}^n = r^n \{\cos. n\theta + \sin. n\theta \cdot \sqrt{-1}\}.$$

Next, let  $n$  be a fraction in its lowest terms, and, choosing

an example, say  $n = \frac{4}{5}$ . Let us examine all the values of  $k$ , from  $k = -5$  to  $k = +5$ , making  $A_k = n\theta + 2nk\pi$ .

$$A_{-5} = \frac{4}{5}\theta - 8\pi, A_{-4} = \frac{4}{5}\theta - \frac{32}{5}\pi, A_{-3} = \frac{4}{5}\theta - \frac{24}{5}\pi, A_{-2} = \frac{4}{5}\theta - \frac{16}{5}\pi, A_{-1} = \frac{4}{5}\theta - \frac{8}{5}\pi, A_0 = \frac{4}{5}\theta, A_1 = \frac{4}{5}\theta + \frac{8}{5}\pi, A_2 = \frac{4}{5}\theta + \frac{16}{5}\pi, A_3 = \frac{4}{5}\theta + \frac{24}{5}\pi, A_4 = \frac{4}{5}\theta + \frac{32}{5}\pi, A_5 = \frac{4}{5}\theta + 8\pi.$$

Here it would seem as if from this set of the possible values of  $k$ , we get eleven distinct values of the fifth root of the fourth power of  $a + b \sqrt{-1}$ . But a moment's inspection shows that  $A_{-5}, A_0, A_5$ , are not distinct angles, since they differ by multiples of  $2\pi$ : neither are  $A_{-4}$  and  $A_1$ , nor  $A_{-3}$  and  $A_2$ , nor  $A_{-2}$  and  $A_3$ , nor  $A_{-1}$  and  $A_4$ . Also it will be found that for every value of  $k$

$$A_k \pm 5, A_k \pm 10, A_k \pm 15, \&c.,$$

are all angles which differ, each from its predecessor, by  $2\pi$ ; so that there are but five distinct angles in the whole series, which may be found by taking  $A_k, A_{k+1}, A_{k+2}, A_{k+3}$ , and  $A_{k+4}$  with any value of  $k$  positive or negative. And generally, if  $n$  be a fraction whose denominator (when the fraction is reduced to its lowest terms) is  $q$ , it will be found that there are  $q$  distinct values of  $\{a + b \sqrt{-1}\}^n$  and no more.

The most important cases are those in which  $r=1$ , or  $a^2 + b^2 = 1$ , in which  $\cos. \theta + \sin. \theta \sqrt{-1}$  may represent the expression. And of this particular case, the most important more particular cases are

$$\begin{aligned} \theta = 0 & \quad \cos. \theta + \sin. \theta \sqrt{-1} = 1 \\ \theta = \pi & \quad \cos. \theta + \sin. \theta \sqrt{-1} = -1 \\ \theta = \frac{1}{2}\pi & \quad \cos. \theta + \sin. \theta \sqrt{-1} = \sqrt{-1} \\ \theta = \frac{3}{2}\pi & \quad \cos. \theta + \sin. \theta \sqrt{-1} = -\sqrt{-1} \end{aligned}$$

Of these, again, the two first are the most important.

Let  $n = 1 : q$ , and let the question be to find the  $q$  qth roots of 1. Putting unity in the form  $\cos. 2k\pi + \sin. 2k\pi \cdot \sqrt{-1}$ , all these roots are the distinct values of

$$\cos. \frac{2k\pi}{q} + \sin. \frac{2k\pi}{q} \sqrt{-1} \text{ or } \left\{ \cos. \frac{2\pi}{q} + \sin. \frac{2\pi}{q} \sqrt{-1} \right\}^k.$$

$$\text{Let } \cos. \frac{2\pi}{q} + \sin. \frac{2\pi}{q} \sqrt{-1} = \alpha, \cos. \frac{2\pi}{q} - \sin. \frac{2\pi}{q} \sqrt{-1} = \beta.$$

Then  $\alpha\beta = 1$ , as will be found by multiplication, and  $\alpha^k = \beta^{-k}$ :  $\alpha^k = a^{k \pm q} = \beta^{-k \pm q}$ , since  $a^q = 1$ . Consequently, since the series of powers of  $a$ , positive and negative, are successions of  $q$ th roots of 1, the series of powers of  $\beta$  will be the same; and we may therefore select these roots at convenience from either series, or partly from one and partly from the other. Thus, if we would have the ten tenth roots of unity we may form them in pairs, as follows:—

$$a^0 \text{ and } \beta^0 \quad \text{give } \cos. \frac{2 \cdot 0 \pi}{10} \pm \sin. \frac{2 \cdot 0 \pi}{10} \sqrt{-1} \text{ both} = 1$$

$$a^1 \text{ and } \beta^1 \text{ or } a^9 \quad \cos. \frac{2\pi}{10} \pm \sin. \frac{2\pi}{10} \sqrt{-1}$$

$$a^2 \text{ and } \beta^2 \text{ or } a^8 \quad \cos. \frac{4\pi}{10} \pm \sin. \frac{4\pi}{10} \sqrt{-1}$$

$$a^3 \text{ and } \beta^3 \text{ or } a^7 \quad \cos. \frac{6\pi}{10} \pm \sin. \frac{6\pi}{10} \sqrt{-1}$$

$$a^4 \text{ and } \beta^4 \text{ or } a^6 \quad \cos. \frac{8\pi}{10} \pm \sin. \frac{8\pi}{10} \sqrt{-1}$$

$$a^5 \text{ and } \beta^5 \text{ or } a^5 \quad \cos. \frac{10\pi}{10} \pm \sin. \frac{10\pi}{10} \sqrt{-1} \text{ both} = -1$$

Of these twelve forms, ten only are distinct, giving the ten tenth roots required. In this way the following theorems may be easily demonstrated.

1. The  $(2m)$ th roots of unity are  $+1, -1$ , and the  $2m-2$  quantities contained in

$$\cos. \frac{2k\pi}{2m} \pm \sin. \frac{2k\pi}{2m} \sqrt{-1}$$

for all values of  $k$  from  $k=1$  to  $k=m-1$ , both inclusive.

2. The  $(2m+1)$ th roots of unity are 1 and  $2m$  quantities contained in

$$\cos. \frac{2k\pi}{2m+1} \pm \sin. \frac{2k\pi}{2m+1} \sqrt{-1}$$

for all values of  $k$ , from  $k=1$  to  $k=m$ , both inclusive.

3. If  $\mu$  be one of the  $q$ th roots of unity,  $\mu^2, \mu^3, \dots$  are also  $q$ th roots, but do not contain all the  $q$  roots, unless  $\mu$  be made from a value of  $k$  which is prime to  $q$ . Thus, if  $q=12$ , and  $k=1$ , we get

$$a = \cos. \frac{2\pi}{12} + \sin. \frac{2\pi}{12} \sqrt{-1}$$

the list of roots is complete in 1,  $a, a^2, a^3, \dots, a^{11}$ , and  $a^{12}$  is 1,  $a^{13}$  is  $a$ , &c.

But if we make  $k=8$ , or take  $a^8$  for  $\mu$ , we have

$$\mu^2 = a^{16} = a^4, \mu^3 = a^{24} = 1, \mu^4 = a^{32} = a^8, \mu^5 = a^{40} = a^4, \&c.,$$

so that we get no roots from this series but  $a^8, a^4, 1$ , which are only the three cube roots of 1 (cube roots are among twelfth roots). But choose  $a^5$  (5 is prime to 12) and its successive powers are  $a^5, a^{10}, a^{15}$  or  $a^3, a^{20}$  or  $a^8, a^{25}$  or  $a, a^{30}$  or  $a^6, a^{35}$  or  $a^{11}, a^{40}$  or  $a^9, a^{45}$  or  $a^2, a^{50}$  or  $a^7, a^{55}$  or  $a^{10}$ , after which the series recurs in the same order.

4. If  $m$  be any factor of  $q$ , all the  $m$ th roots of unity are among the  $q$ th roots. Thus, if  $q : m = v$ , and if  $a$  be the first of the series of  $q$ th roots, the  $m$ th roots are  $a^v, a^{2v}, \dots, a^{mv}$  or 1. For  $(a^v)^m = a^{vm} = a^q = 1$ , &c. All those powers of  $a$  which have exponents prime to  $q$ , may be called primitive  $q$ th roots of unity: thus the primitive 12th roots are  $a, a^5, a^7, a^{11}$ .

5. The  $q$ th roots of unity exist in pairs of the form  $\cos. \phi \pm \sin. \phi \sqrt{-1}$ . These pairs are  $a$  and  $a^{q-1}, a^2$  and  $a^{q-2}, \&c.$ , or  $a$  and  $a^{-1}, a^2$  and  $a^{-2}, \&c.$

Let the question now be to find the  $q$ th roots of  $-1$ . If we now take

$$-1 = \cos. (\pi + 2k\pi) + \sin. (\pi + 2k\pi) \cdot \sqrt{-1}$$

we have all the  $q$ th roots in the distinct values of the formula

$$\frac{1}{(-1)^{\frac{1}{q}}} = \cos. \frac{(2k+1)\pi}{q} + \sin. \frac{(2k+1)\pi}{q} \sqrt{-1}.$$

Let  $a = \cos. \frac{\pi}{q} + \sin. \frac{\pi}{q} \sqrt{-1}$ , then the  $q$ th roots re-

quired are  $a, a^3, a^5, \dots, a^{2q-1}$ , beginning with  $k=0$ , and ending with  $k=q-1$ . Thus, if  $\mu$  be any one root, all the odd powers of  $\mu$  (positive or negative) are also roots, but do not contain among them all the roots unless the value of  $2k+1$ , from which  $\mu$  is derived, be prime to  $q$ . Thus if  $q=15$  and if  $\mu = a^9$ , we have (since  $a^{30} = 1$ )



$$\mu^3 = a^3 = a, \mu^4 = a^4 = -1, \mu^7 = a^7 = a^2, \mu^8 = a^8 = a^3, \mu^{11} = a^{11} = a^5, \mu^{13} = a^{13} = a^6;$$

so that we only get, from the powers of  $a^q$ , the distinct roots  $a^q, a, -1, a^2, a^3$ , which are also the fifth roots of  $-1$ . But if  $2k+1$  be prime to  $q$ , all the  $q$ th roots of  $-1$  may be obtained from  $\mu$ . And as before, if  $m$  be any factor of  $q$ , all the  $m$ th roots of  $-1$  are among the  $q$ th roots. Also these  $q$ th roots occur in pairs of the form  $\cos. \phi \pm \sin. \phi \sqrt{-1}$ , the pairs being  $a$  and  $a2q^{-1}, a^2$  and  $a2q^{-2}$ , &c., or  $a$  and  $a^{-1}, a^2$  and  $a^{-2}$ , &c.

Every  $q$ th root of  $-1$  is one of the  $(2q)$ th roots of  $+1$ , and the  $(2q)$ th roots of  $+1$  consist of all the  $q$ th roots of  $-1$  and all the  $q$ th roots of  $+1$ .

The following equations will also be easily proved:—

$$\left\{ \sqrt[q]{-1} \right\} = \cos. \frac{(2k+\frac{1}{2})\pi}{q} + \sin. \frac{(2k+\frac{1}{2})\pi}{q} \sqrt[q]{-1};$$

$$\left\{ -\sqrt[q]{-1} \right\} = \cos. \frac{(2k+\frac{3}{2})\pi}{q} + \sin. \frac{(2k+\frac{3}{2})\pi}{q} \sqrt[q]{-1}.$$

As it is not our object here to write on the applications of these formulæ, but only to supply an article of reference for those who may have forgotten or imperfectly learnt the groundwork of this very important branch of analysis, we finish here, referring to SERIES for such applications as fall within the plan of this work.

ROOT is that part of a plant which is sent downwards into the earth, at the same time that the stem is sent upwards into the air. Every part of the plant which exists underground is not root, as large portions of the stem itself may remain under the surface of the earth; and large buds, called bulbs, also exist underground. These parts have been often confounded with the root. The creeping root, and some forms of the tuberous and bulbous roots of older botanical writers, are only so many different forms of the stem. [STEM.]

The root is distinguished by certain structural peculiarities, by which it may be easily known from the stem. First, its ramifications are irregular, not having the symmetrical form of branches, nor are they developed like branches from buds. Secondly, roots generally produce no leaf-buds. When they do appear, which occasionally occurs, they are called adventitious buds. Thirdly, roots never have leaves, scales, or other appendages developed upon their surface; and fourthly, the cuticle of roots is never found to possess stomates, which are frequently very numerous on various parts of the stem.

The smaller divisions of roots are called *fibrils*, which consist of a little bundle of ducts or spiral vessels, surrounded by woody fibres, lying in a mass of cellular tissue. At the apex of the fibril the cellular tissue is loose and devoid of cuticle, from which cause it absorbs more rapidly the fluid by which it is surrounded than the other parts of the root. Although the terminations of the roots cannot be considered as special organs, they have been named by De Candolle *spongelets* or *spongiotes*, in reference to their absorbing power.

The relation between the size and extent of the roots and that of the branches varies very much. In some tribes, as the Coniferæ and Palmaceæ, the roots are very insignificant compared with the size of the stem. In other plants the roots are much the longest, as in the lucern, &c. In the greater proportion of trees the roots extend wider than the branches, but do not penetrate so deep as the stem is high.

The internal structure of the root resembles that of the stem, but in Exogens the roots do not possess a central pith. The cellular tissue of many roots is exceedingly abundant, and on this account they are used as articles of diet. Their nutritive property depends on the saccharine and other secretions which are deposited in the cells of the cellular tissue. Many of these roots, by attention to their culture, may be increased in size; and the growth of esculent roots is an object of importance in the kitchen-garden. The principal esculent roots are: the Jerusalem artichoke (*Helianthus tuberosus*); turnip (*Brassica Rapa*); carrot (*Daucus Carota*); parsnip (*Pastinaca sativa*); red-beet (*Beta vulgaris*); skirret (*Sium Sisarum*); scorzonera, or viper's-grass (*Scorzonera hispanica*); salsafy, or purple goat's-beard (*Tragopogon porrifolius*); radish (*Raphanus sativus*). Besides these, which are commonly cultivated, there are many of our native plants which possess roots yielding a

nutritive matter, and are occasionally used as articles of diet. The arrow-head, common arum, bitter vetch or mouse-ear, earth-nut, meadow-sweet, pilewort, sago, silver-weed, Solomon's seal, and common comfrey, are recorded as yielding edible roots. (*Cyclopædia of Gardening*, p. 882.)

During dry seasons and in dry situations the roots of many plants swell and become tuberous, which seems to be a provision for supplying nutriment to the stem and its appendages.

Roots are called *annual*, *biennial*, or *perennial*, according to their duration. When a root perishes after its first year's herbage and flowering, it is annual; if after the second year's herbage and first year of flowering, it is biennial. If a root endures for many years, although its herbage may perish every year, it is perennial.

There are various forms of roots distinguished by botanists. The *fibrous root* possesses a multitude of small divisions of the fibrillæ, as is seen in the *Poa annua* and many other grasses. The *nodulose root* presents occasional dilatations, as in the *Phleum nodosum*. A *præmorse root* is one in which the extremity of the primary axis has perished, or its development has been prevented by the extension of fibrillæ from its sides, as in the Devil's-bit Scabious (*Scabiosa succisa*). The *fusiform root* is seen in the carrot and turnip; such plants are also called tap-rooted. The term *tubercles* is applied by some to the roots of the orchis and dahlia; the former are *palmated* or *lobed*, the latter are *fasciculated*.

Although most if not all the higher plants possess roots, amongst many of the lowest forms they are not to be distinguished. The lower plants which float about in water, as the *Oscillatoria*, *Diatoma*, &c., and which consist of little more than simple cells, possess no appendages which can be called roots. In many of the *Conservæ* a downward development of the cells of cellular tissue, attaching them to the objects on which they grow, has been observed. Some of the Lichens, as the *L. esculentus* of Pallas, and the lower forms of Fungi, as the *Tremellas*, &c., possess no roots. Many of the floating water-plants, as the *Aldrovanda vesiculosa*, do not develop roots, and derive their nourishment from the medium in which they live by the direct contact of the cellular tissue. In fact we find that the simple cells of cellular tissue in the lower plants perform all those functions which, as we ascend in the scale of organization, are performed by particular parts of the plant. In the *Chara* and the *Marchantia*, the roots become more evidently developed, and the downward growth of the cells is more observable than in the *Conservæ*. On the lower surface of the *Marchantia*, prolongations of the cellular tissue are observed, which Meyen calls root-hairs or capillary fibrils. In the *Equisetaceæ* and Ferns the roots become more perfectly developed, and their surface is almost entirely covered with capillary fibrils. These fibrils are developed on almost all roots, and perform the function of absorption. They are only seen on recently-formed roots, as with the increasing age of the root they drop off; and in old roots none at all are found. They are not so numerous in the roots of the higher plants as in those of the lower, but their number varies exceedingly according to the circumstances in which a plant is placed. The number of these root-hairs is greatest in those plants which derive their nutriment from the earth, and accordingly they may be looked upon as a provision for extending the absorbing surface. They attain sometimes the length of a quarter and the third of an inch.

In many plants the roots, instead of being covered with the capillary fibrils, present a condensed membrane, which also encloses the roots as in a sheath, and extends to the point of the root where the fibrils commence their growth. This structure occurs in most water-plants, and in the roots of those plants which are accidentally projected into water and in some land-plants. It drops off with increasing age in the same manner as the root-hairs. Meyen considers this sheath a modification of the root-hairs, and hence infers that it performs the same function. (Meyen, *Neues System der Pflanzen Physiologie*, band ii.)

What the absorbent vessels are to the animal, the roots are to the plant, and a difference between plants and animals has been pointed out as dependent on the relative situation of their organs of absorption. The animal derives its nutriment, by means of its absorbents, from an internal reservoir, the stomach; whilst the plant derives its nutriment from an external reservoir, the earth. The *spongiotes* of the

roots, as we have already stated, are the active agents in the absorption of nutritious matter from the soil. By some botanists it is supposed that no other part of the root absorbs except the spongiole; but from the observations of Meyen and others it appears that the capillary fibrils and the epidermis of the root have also the power of absorbing fluid, though not in so high a degree as the delicate point of newly developed tissue situated at the extremity of the fibrilla. The power of absorbing by the spongioles is supposed by De Candolle to be due to the capillarity and hygroscopicity of the cellular tissue of which they are composed. Dutrochet explains the absorption of fluids by plants on his theory of endosmose. But whatever theory is brought forward to explain the process, it cannot be considered as merely mechanical, as the process ceases immediately on the death of the plant, and is undoubtedly connected with those more complicated relations of matter whose result we term vitality.

Roots do not absorb everything that is presented to them. It was long ago ascertained by Davy that plants did not absorb particles of charcoal and other substances that he diffused through water. Experiments also by Meyen, Link, and others, prove that the colouring matter of various infusions is not taken up by the roots, and that when this has been supposed to have taken place, it has arisen from mistaking a deposition of the colouring matter on the outside of the tissue for an absorption into it.

When the roots of plants are placed in solutions of gum, sugar, starch, &c., they thrive if the solutions are thin; but if thick solutions of these substances be prepared, the plants die in them. Experiments of this kind were performed by Sir H. Davy, who attributed the non-absorption of the thick solution, and the death of the plant, to the blocking-up of the pores of the vegetable tissue by the thick matter. But the theory of endosmose and exosmose gives a far better explanation of these facts. [ENDOSMOSE.]

When plants are submitted to solutions of various poisonous agents, they take up very varying proportions. De Saussure instituted a series of very careful experiments for the purpose of ascertaining the quantities of earthy and alkaline salts taken up by the roots of plants. For this purpose he prepared solutions of the hydrochlorates, nitrates, sulphates, and acetates of soda, potassa, and copper, and having submitted plants of Polygonum and Bidens to them, he found that the plants constantly absorbed a larger proportion of the water than of the salt, and that the salts were taken up in different proportions. The salts were not absorbed in proportion to their innocuous qualities, as the sulphate of copper, which was the most poisonous, was absorbed in largest quantity. De Saussure concludes that it was not the properties of the salts that determined their relative absorption, but that it depended upon the relative consistence of the solutions. Plants absorb poisons much more quickly when their roots are injured by being torn or cut, and do not suffer much by exposure to weak solutions of poisonous matters. This is a point of some practical importance, and will explain how it is that vegetation does not suffer when exposed to poisonous solutions.

Another function which has been attributed to the roots is that of excretion. Du Hamel first called the attention of botanists to this subject; he found that the roots of plants grown in water gave out a brackish secretion, and looked upon it as a secretion from the fluids of the plant. Brugmans followed up this point, and, in conjunction with Coulon, came to the conclusion, from the experiments they made, that the secretion given out from the roots of plants was a process of a similar nature to the rejection of the excrements in animals, and that these secretions acted beneficially in the nutrition of some plants, and injuriously in others. At the suggestion of De Candolle, M. Macaire prosecuted some researches on this subject, which were published in 1832 (*Mémoires de la Société de Genève*, tome v., p. 287). He confirmed the views of Brugmans and Coulon, and examined more attentively the nature of the different excretions given out by plants of different orders. Thus he found that the Leguminosæ gave out a gum and carbonate of lime; Graminacæ deposited a matter containing hydrochlorates and carbonates of alkalis and earths, and containing but little gum; Cichoracæ, an abundant brown matter analogous to opium; Euphorbiacæ, a gum-resinous matter. It was inferred that these excretions were matters injurious to the plant, which were thus thrown off from the system. This inference seemed to be confirmed by an ex-

periment of Macaire's, in which, having divided the roots of a plant of *Mercurialis annua* into two parcels, he plunged the one into a glass with solution of acetate of lead, and the other into a glass of pure water; in a short time it was found that the acetate of lead had not only been taken up by the roots from the one glass, but that it had been excreted by them into the other.

These researches have been considered to offer a satisfactory explanation of the practice of rotation of crops in agriculture; the rotation being *required* on account of the excretions of a plant being injurious to itself, and *beneficial*, as the excretion of one plant is the food of another [ROTATION.]

The experiments and conclusions of Macaire and De Candolle have however been called in question by some German botanists. Meyen and Unger object to the employment of a plant like the *Mercurialis* for determining the absorption and excretion of poison in water, as in the first place its roots must be injured by removal from the soil, and in the second place water is not its natural medium of growth. They employed water plants, and, having placed them in various solutions, could not detect, by the most delicate re-agents, the rejection of any of the absorbed agents. Meyen considers the excreted matters examined by Macaire to be merely secretions resembling those which are found on various other parts of the plant. He gives numerous instances of plants secreting various matters on the surface of their stems, leaves, &c., when they have been grown in soils which are overcharged with the same substance as that which the plant has secreted. The chalk incrustations of Chara, and those of various Saxifragæ, with the crystals of salt that occur on the plants on salt-plains, are given as examples. (Meyen, loc. cit., p. 530.)

This is a subject of practical importance, and worthy further investigation. In the late 'Report on Organic Chemistry,' by Professor Liebig, the views of De Candolle and Macaire are adopted. (Liebig's *Organic Chemistry*, p. 165.)

Besides the functions of absorption and excretion, the roots serve other purposes in the economy of the plant. It is by means of the roots that a plant maintains its position in the earth; and if for the increasing nourishment of the plant an increase of the absorbing surface is required, it is no less necessary that, for the purpose of maintaining its stem erect and firm, an extension of its holdfasts should take place. In many instances the root appears to serve merely the purpose of holding the plant in the ground, as in the mosses, and many of the plants belonging to the orders Crassulacæ and Cactacæ. By means of the roots the temperature of plants is kept below that of the atmosphere in summer, and above it in winter. This arises from the roots absorbing fluids from some depth below the surface of the earth, where its temperature is not much affected by the changes in the atmosphere. It is thus that the inhabitants of tropical climates are supplied with fruits whose delicious juices, pumped up from the earth, are much cooler than the atmosphere, and thus afford the most refreshing articles of diet.

#### ROOTSTOCK. [STEM.]

ROPE, a combination of fibres of hemp, or other material, so arranged as to form a flexible and tenacious cord or band; retaining, as far as possible, their collective strength. The name Rope is generally confined to the larger descriptions of cordage, such as exceed an inch in circumference, though the principles of formation are much the same for cordage of every size.

If the fibres used by the ropemaker were of sufficient length, the most effectual way of obtaining their united strength would be to lay them side by side, fastened together at each end, so as to form a bundle or skein; but, as the fibres of hemp do not, on an average, exceed the length of three feet and a half, it becomes necessary, in order to obtain a rope of greater length, so to twine them together that the strength of any single fibre shall be insufficient to overcome the resistance caused by the friction of those surrounding and compressing it; so that it will sooner break than be drawn out from the mass. This requisite entanglement is produced by twisting, which causes the fibres to compress each other; and it not only enables the ropemaker to produce cordage of any required length, but also, by making the rope hard and compact, increases its durability, and enables it to resist the penetration of water, which would rapidly impair its strength. While however some degree of twist is absolutely essential to the cohesion of a rope, any twist



beyond that which simply prevents the fibres being drawn out without breaking, is injurious. A skein of fibres, or a rope, may be twisted so hard that any further attempt at twisting would break it, and such a skein or rope will evidently have no power to support a weight, each fibre being already strained to the utmost extent that it will bear. In fact, whatever force is exerted by any fibre in compressing the rest, may be considered the same as a weight hanging on that fibre, and must be subtracted from its absolute strength before its useful effect can be ascertained; the available strength of a rope being the remainder of the absolute strength of its component fibres, after deducting the force exerted in twisting them.

Were a rope to be formed by simply twisting together, in one direction, the whole of the fibres of which it is composed, there would be nothing to prevent its untwisting as soon as left to itself. It is therefore necessary to twist the fibres in comparatively small portions, and so to combine these into a rope that the tendency to untwist in one part may counteract the like tendency in another. Thus the same force which would cause the component parts, if separate, to become loose or untwisted, is employed, when they are combined into a rope, to keep the whole firm and compact.

The first process in rope-making consists in twisting the hemp into thick threads, called rope-yarns. This process, which resembles ordinary spinning, is performed with various kinds of machinery. The common mode of spinning rope-yarns by hand is performed in the rope-ground, or rope-walk, an enclosed slip of level ground six hundred feet or more in length. As many of the operations of a ropery are impeded by wet weather, and by the unchecked heat of the sun, it is not unusual to cover the walk with a slight roof. At one end of this ground a spinning-wheel is set up, which gives motion by a band to several small rollers or whirls. Each whirl has a small hook formed on the end of its axis next the walk. Each of the spinners is provided with a bundle of dressed hemp, laid round his waist, with the bight or double in front, and the ends passing each other at his back, from which he draws out a sufficient number of fibres to form a rope-yarn of the required size; and, after slightly twisting them together with his fingers, he attaches them to the hook of a whirl. The whirl being now set in motion by turning the wheel, the skein is twisted into a rope-yarn, the spinner walking backwards down the rope-walk, supporting the yarn with one hand, which is protected by a wetted piece of coarse cloth or flannel, while with the other he regulates the quantity of fibres drawn from the bundle of hemp by the revolution of the yarn. The degree of twist depends on the velocity with which the wheel is turned, combined with the retrograde pace of the spinner. Great care is necessary in this operation to make the yarn of uniform thickness, and to supply the hemp equally from both sides of the bundle; because, if a considerable body of hemp be supplied to a yarn that is becoming too thin, it will not combine perfectly with it, but form a loosely connected wrapper; and any irregularity in the last-mentioned particular will cause the fibres to bear the strain unequally. The best mode of supplying the hemp is in the form of a thin flat skein. When the spinner has traversed the whole length of the rope-walk (or sooner, if the yarns are not required to be so long), he calls out, and another spinner detaches the yarn from the whirl, and gives it to a person who carries it aside to a reel, while the second spinner attaches his own hemp to the whirl-hook. The hemp, being dry and elastic, would instantly untwist if the yarn were now set at liberty. The first spinner therefore keeps fast hold of it all the while that the reeler winds it up, walking slowly up the walk, so as to keep the yarn equally tight all the way. When it is all wound up, the spinner holds it until another is ready to follow it on the reel. Sometimes, instead of being wound on a reel as they are made, the yarns are laid together in large hooks attached to posts at the side of the walk until about four hundred are collected together, when they are coiled up in a haul or skein, in which state they are ready for tarring.

Attempts have been made to introduce machine-spun yarns, in order to avoid the irregularities and defects of those formed by hand, and the recent improvements effected by Mr. Lang, of Greenock, in the spinning of yarns by machinery, are said to succeed very completely. By his process the hemp is more completely beckled, or divided into fibres, than in the common mode of proceeding; and

the advantage of each fibre being laid at full length the yarn, instead of being doubled, as in hand-spinning, is ensured. By a modification of the usual process fibres of hand-spun yarns may be laid in at full length instead of being doubled, as when they enter the yarn their bight; but experiment has not shown any advantage from such a mode of spinning. That improvement in this operation was needful, may be inferred from the result of a comparison between Mr. Lang's machine-spun yarns and those of equal grist spun by hand, the result showing the strength of the former to exceed the latter by fifty-five per cent. This improved process has been adopted by some of the principal rope-manufacturers of Great Britain.

The common size of rope-yarns is from one-twelfth rather more than one-ninth of an inch diameter; 160 fathoms of white or untarred yarn weighing from two and a half to four pounds.

The next process is warping the yarns, or stretching them to a given length, in order that they may, when formed into a strand, bear the strain equally. When the rope is to be tarred, that operation is usually performed upon the yarns immediately after their being warped; as the application of tar to the yarns previous to their combination is necessary to the complete penetration of the whole substance of the rope. The most common method of tarring the yarns is to draw them in hauls or skeins through the tar-kettle on a capstan; but sometimes the yarns are passed singly through the tar, being wound off one reel on to another, the superfluous tar being taken off by passing the yarn through a hole surrounded with spongy oakum. Great care is required in this process that the tar may boil neither too fast nor too slow, the common heat being from 212° to 220° Fahrenheit. In Huddart's patent of 1800, the covering of the tar-kettle is recommended, to prevent the escape of evaporated matter, which would make the tar too weak. The degree of impregnation necessary depends on the size of the cordage; cables and water-ropes needing a considerable quantity of tar, while for standing and running rigging a sufficient that the yarns be well covered.

In making large cordage, it is not usual to twist together at once, as many yarns as would suffice to form a rope of the required thickness; a suitable number of yarns, frequently from fifteen to twenty-five, are formed into a strand, and three or more such strands are afterwards combined into a rope. The twist of the strand is in the opposite direction to that of the yarns of which it is composed, in order that, as before mentioned, the tendency to untwist in the individual yarns may be counteracted. It is taken advantage of to prevent the untwisting of the rope. In closing or laying the rope, three strands, or sometimes four, in which case a small central strand, or heart, is added, are stretched at length along the walk, and attached at one end to separate but contiguous hooks, and at the other to a single hook; and they are twisted together by turning the single hook in a direction contrary to that of the other three, a piece of wood called a top, in the form of a truncated cone, being placed between the strands, and kept during the whole operation gently forced into the angle formed by the strands, where they are united by the closing or twisting of the rope. As the rope shortens in closing, one end only of the apparatus is fixed, the other being on a moveable sledge, whose motion up the rope-walk is capable of regulation by suitable tackle attached to it, by loading it with weights. The top also is mounted on a sledge, for closing large cordage, and its rate of motion may be retarded, in order to give greater firmness to the rope. The art of the rope-maker, in this operation, consists in so regulating the various movements that the strands may receive separately at one end just as much twist as is taken out of them at the opposite end, by twisting the contrary way in the process of combination.

Such is the method, more or less modified by the kind of machinery employed, of forming a *shroud-laid* or *heart-laid* rope, and such appears to have been the whole process of rope-making until cordage of very large size was required for by the progress of navigation. In making such a rope it is not found advisable to increase the number of yarns in a strand, it being difficult, when their number is very great, to throw an equal strain upon each and thereby obtain the aggregate strength. To obtain this inconvenience, cables or such large ropes as *shroud-laid* are formed by the combination of twisted round the

common axis, just as shroud-laid ropes are composed of strands twisted round their common axis. As cable-laid ropes are harder and more compact than others, this mode of formation is adopted for ropes to be exposed to the action of water, even though their thickness may not be very great.

Ropes formed by plaiting instead of twisting are made use of for some purposes in which pliability is especially needed, they being more supple and less liable to entanglement than those of the ordinary make. Such ropes are preferred for sash-lines, clock-lines, &c., and generally where the rope has to pass over pulleys of small diameter.

Towards the latter end of the last century much attention was directed to the improvement of the rope manufacture, between twenty and thirty patents having been taken out on this subject from 1783 to 1807. The application of machinery, instead of manual labour, to its various departments, has been attended with much benefit. The reader may find a detailed account of many of the ingenious and complicated contrivances for the purpose, in Chapman's *Treatise on the Progressive Endeavours to Improve the Manufacture and Duration of Cordage*, 1808.

Originally all the yarns composing a strand were of the same length, an arrangement extremely defective, as it is evident that when a number of yarns are stretched at length in a cylindrical mass, they will lie at different distances from the centre of the cylinder; so that, when twisted together, as all the yarns must form spirals of the same number of turns, those which are near the outside, forming spirals of large diameter, will be stretched to their full extent; while those near the centre, forming spirals of smaller diameter, will be less shortened by the process of twisting, and must therefore be more or less puckered up, according to their proximity to the centre of the mass. The first successful attempt to remedy this defect by varying the length of the yarns according to their position in the strand, was that under Captain Huddart's patent of 1793, since which time many further improvements have been effected in this essential point.

Flat ropes, which are much used for mining purposes, are either formed of two or more small ropes placed side by side, and united by sewing, lapping, or interlacing with thread or smaller ropes; or of a number of strands of shroud-laid rope similarly united. In either case it is necessary that the component ropes or strands be alternately of a right-hand and left-hand twist, that the rope may remain in a quiescent state. The latter method of making flat ropes was patented by Mr. Chapman, in 1807; and he considered it to afford the strongest possible combination of rope-yarns, his belts or flat ropes appearing to be even stronger than *salvages* (which are skeins of rope-yarns without any twist) of the same number of yarns. This seeming inconsistency is occasioned by the imperfection of hand-spun yarns, because if each yarn bears its own strain unaided, it will break at its weakest part, while, if combined, the mean strength of each will be rendered available.

From the experiments of Réaumur, recorded in the *Memoirs of the French Academy of Science* for 1711, it appears that a well-made small hempen cord broke in different places with 54, 63, 67, and 72 lbs., its mean breaking weight being 65 lbs.; while the three strands of which it was composed bore 29½, 33½, and 35 lbs. respectively; so that the united absolute strength of the strands was 98 lbs., although the average real strength of the rope was only 65 lbs., showing a loss of strength from twisting equal to 33 lbs. It appears that the cord used by Réaumur was of very unequal quality, as another portion of it broke with 72 lbs., while its strands bore separately 26, 28, and 30 lbs.; which shows the diminution of strength from twisting to have been from 84 to 72 lbs., the loss being in this instance only 12 lbs.

The more recent experiments of Sir Charles Knowles indicate a diminution of strength nearly equal in amount to the first-mentioned of Réaumur. He found a white or untarred rope of 3½ inches in circumference break, on an average of several trials, with 4552 lbs.; while the aggregate strength of its yarns, which were 72 in number, and bore on an average 90 lbs. each, was 6480 lbs.; the loss being equal to 1928 lbs., or about 30 per cent.

Duhamel, who tried many important experiments in the dockyards of France, about the middle of the last century, endeavoured to ascertain what degree of twist would produce the most useful effect. He caused some ropes to be made so that only one-fourth of the length of the yarns was

absorbed in twisting, instead of the usual proportion of one-third. These ropes were tried in shipping, and found to be lighter, thinner, and more pliant than those of the ordinary make. The following statement shows the comparative strength of ropes formed of the same hemp, and the same weight per fathom, but twisted respectively to two-thirds, three-fourths, and four-fifths of the length of their component yarns:—

Degree of twist.	Weight borne in two experiments.	
$\frac{2}{3}$	4098 lbs.	4250 lbs.
$\frac{3}{4}$	4850	6753
$\frac{4}{5}$	6205	7397

The result of these experiments led Duhamel to try the practicability of making ropes without any twist, the yarns being wrapped round to keep them together. These had great strength, but very little durability, the outer covering soon wearing off, or opening at bendings, so as to admit water, and occasion the rope to rot. But while such untwisted skeins of rope-yarns, or *salvages*, are unfit for most of the purposes to which cordage is applied, they are used with advantage for the tackle of great guns and some other purposes for which the greatest strength and pliancy are required.

It has already been intimated that the usual reduction of length by twisting is one-third. This applies to shroud or hawser-laid ropes, those which are cable-laid being further shortened, so that 200 fathoms of yarn are required to make 120 fathoms of cable.

Ropes formed in the most common manner, with three strands, do not require a *heart*, or central strand, because the angles formed by the union of the three cylindrical strands are so obtuse that the pressure of the operation of laying or closing the rope causes the strands to fill them up completely; but when the number of strands exceeds three, a heart is essential to keep them equidistant from the axis of the rope, and to fill up the vacuity that would otherwise be left by their not meeting in the centre. The heart can however add very little to the strength of the rope, as its fibres lie much straighter than those of the outer strands, and, not being able to extend with them when the rope is stretched, are soon pulled asunder.

The following simple rule for calculating the strength of ropes is given by Robison:—Multiply the circumference of the rope in inches by itself, and the fifth part of the product will express the number of tons the rope will carry. For example, if the rope be six inches in circumference,  $6 \times 6 = 36$ , the fifth of which is  $7\frac{1}{5}$ , the number of tons which such a rope will sustain.

The following rules for calculating the weight of cordage may also prove useful:—

To find the weight of shroud or hawser-laid rope, multiply the circumference in inches by itself, then multiply the product by the length of the rope in fathoms, and divide by 420, the product will be the weight in cwts. Example: to find the weight of a six-inch hawser-laid rope, 120 fathoms long,  $6 \times 6 = 36 \times 120 = 4320$ , which, divided by 420 gives the weight of the rope, 10 cwt. 1 qr. 4 lbs.

To find the weight of cable-laid cordage, multiply its circumference in inches by itself, and divide by 4. The product will be the weight, in cwts., of a cable 120 fathoms long; from which the weight of any other length may be readily deduced. Example: required the weight of a twelve-inch cable, 120 fathoms long;  $12 \times 12 = 144$ , divide by 4, and the product, 36, is the weight in cwts.

Much attention has been devoted to the discovery of the best method of preserving ropes from decay, especially when exposed to the action of water. The operation of tarring, which has been almost universally practised for this purpose, effects it very imperfectly, and materially diminishes the strength of the cordage. Taking the mean of several experiments by Duhamel, it seems that untarred ropes bore a greater weight, by nearly 30 per cent., than those to which the tarring process had been applied; and he states that it is decided by experience that white cordage in continual service is one-third more durable than tarred, that it retains its force much longer when kept in store, and that it resists the ordinary injuries of the weather one-fourth longer. Notwithstanding these facts, it is found that for cables and ground-tackle, which are much exposed to the alternate action of water and air, tarring is a valuable preservative; though cordage that is only superficially tarred is said to be stronger than such as is tarred throughout, and better able to bear the alternations of wet and dry.



The removal of the defects and bad qualities of common tar was the object of a patent taken out in 1802 by Mr. Chapman. Unsuccessful attempts had been made to substitute oils and various fat substances, which would be insoluble in water, for tar; but they had been found to impede the operation of twisting. Chapman improved the ordinary tar, first, 'by boiling the tar in water one or more times, each of which extracts a portion of its superabundant acid, and its mucilage, which contains a disengaged acid;' and, secondly, 'by continuing these processes until the tar has thrown off a larger portion of its essential oil, and becomes more pitchy than usual; and, finally, by restoring the requisite plasticity through the addition of substances less injurious and less volatile, and therefore more continuous, viz. by the addition of suet, tallow, animal oils, or *suitable* expressed oils.' Of the advantages attending this process, an idea may be formed from the subjoined statement of the relative strength of the cordage without any tar, with common tar, and with Chapman's purified tar. The rope was made on the 10th of August, 1802, and contained twelve yarns in each strand; part was tried immediately, and the rest steeped in water for about three months, then removed to a foundry stove for three months, and finally kept at the ropery till November 3, 1803, the date of the second experiment:

Description of rope.	Aug. 10,	Nov 3,	Portion of original strength retained.
	1802.	1803.	
White	33.4	1.9	5.7
Common tarred	22.2	7.35	33.0
Tarred with purified tar	29.1	12.35	43.8

} per cent.

Satisfactory as these experiments appear, Mr. Chapman's process has not been brought into general use.

Sir Joseph Banks had some ropes tarred with *teak* tar, by way of experiment, and found them to be one-third stronger than those done with common tar. Tanning has been tried for the preservation of ropes, but apparently without realizing any decided advantage. The same may, if the writer be not misinformed, be stated of Kyan's process for the prevention of dry-rot. A solution of caoutchouc, in lieu of tar, has been used with success.

Several other kinds of vegetable fibre have been made use of in the manufacture of cordage, and some appear greatly to exceed hemp in strength. In a comparative trial made at Paris between ropes made of hemp and of the aloe from Algiers, the latter was found to bear 2000 kilogrammes, while the former, of equal size, bore only 400. Ropes have been formed also of long wool, but they are only about one-third as strong as the best hempen cordage of the same size. Ropes composed of fibres of hemp intermixed with threads of caoutchouc are very valuable for some purposes, owing to their superior strength and elasticity. Their power of bearing sudden jerks without injury is a highly important property. It may be mentioned that such a rope has been used with the grapnel or anchor of the great Nassau balloon, and found to arrest the balloon without any unpleasant check when the grapnel catches. Ropes made of thongs of ox-hide twisted together, are used in the rope-bridges of Peru, and for some other purposes.

Ropes formed of iron wire have been, within the last few years, introduced to a considerable extent, and have been found to effect a great saving of expense from their durability and superior lightness. From a paper communicated by Count Breunner to the British Association for the Advancement of Science, in 1838, it appears that such ropes had been introduced about seven years before, in the silver mines of the Harz Mountains, and had been found so advantageous as almost entirely to supersede flat and round ropes of hemp in the mines of Hungary, and most of those in the Austrian dominions. The count observes that these iron ropes are nearly equal in strength to solid bars of the same diameter, and equal to hempen ropes of four times their weight. One of them had been in use for upwards of two years without any perceptible wear, though a common flat rope performing the same work would not have lasted much more than one year. The diameter of the largest rope in ordinary use is stated to be one inch and a half, and it is composed of three strands, each containing five wires of two lines in diameter. Great care is observed in the manufacture of these ropes, that the ends of the wires may be set deep in the interior of the rope, and that two ends may not occur near the same part. In use, it is necessary that the ropes be wound on a cylinder of not less than eight feet diameter, and be

kept well coated with tar, to prevent oxidation. In case mentioned by Count Breunner, so great a saving of power was effected, that four horses were doing as much work with a wire rope as six with a flat hempen rope.

Prior to the date of this memoir, patents had been obtained in this country for the manufacture of wire ropes, and they have since been improved and partially superseded upon. The ropes of Mr. Andrew Smith, who appears most in the introduction of wire ropes in this country, have been used in mines and shipping for some years; and they have been adopted for other purposes, having undergone a factory trial for several months on the London and Birmingham railway, where the trains are drawn by steam engines and ropes. They are formed in various ways according to their intended use. For standing rigging and for small hempen cordage saturated with a solution of caoutchouc, asphaltum, or other preservative from rust, straight wires may likewise be made of straight wires, interwoven or wrapped with hempen yarn, or sewed between them, &c.; but the patentee prefers using them with a twist. Other ropes are formed much in the same way as those of hemp, the wires taking the place of rope yarns, being twisted into strands, and combined into ropes of hawser-laid and cable-laid. The twisting should not be so hard as in hempen cordage; and all the wires must be protected by an anti-corrosive composition, or by coating with tin, zinc, &c. In the patent obtained by Mr. Newall and Dundee, for improvements in wire ropes, coating with the following mixture is recommended:—Tar, six parts; oil, two parts; and tallow, one part: the whole being mixed together, and applied while hot. In this patent it is proposed to twist wires round a core, either of wire, hempen spun yarn, or other material, to form a strand; and several such strands round a similar core when there are more than three strands in a rope. For joining the wires, Mr. Smith and Newall both recommended twisting them together for a few inches; and the latter also suggested the possibility, in some cases, of welding them. Wires may be very conveniently and firmly secured at their ends by passing them through the small end of a conical cone, or doubling up, or *upsetting*, the ends of the wires, which may then be welded into a solid mass, or secured by running melted brass or solder among them. The coils may then be attached, in various ways, to anything with which it is desired to connect the rope; or they may, as suggested in Newall's patent, be screwed together, so as to unite several lengths of rope.

Iron is the material usually employed for wire ropes, but copper and other metals may also be used.

The annexed table, showing the comparative weight per fathom for equal strength, gives the results of experiments with the wire ropes of Mr. Andrew Smith, which may serve to show their great superiority to those of hemp, which they surpass even in flexibility:—

Hemp Rope.			Patent Wire Rope.			Equivalent size of Hemp Rope.
Size.	Weight per fathom.		Size.	Weight per fathom.		
Inches.	lbs.	oz.	Inches.	lbs.	oz.	
3	2	4	1½	1	4	2
4	3	15	1½	1	9	3
5	6	0	1½	1	14	6
6	9	0	2	2	2	8
7	12	3	2½	2	9	8
8	14	3	2½	4	1	9
9	19	6	3	5	4	15
10	25	0	3½	7	1	24
11	30	0	4	11	6	29
12	36	8	4½	15	12	35

RÖRASS. [TRONDHEIM.]

RORQUAL. [WHALES.]

ROSA (from the Latin *Rosa*, through the French *Rose*; the Latin 'Rosa' and the Greek *Rhōsē* are evidently the same), the name of the most generally admired and cultivated genus of plants of the type of the natural order Rosaceæ.

The rose was known in early times, and was as early a favourite among the nations of antiquity as it is in modern times. The rose is found generally in almost every part of the northern hemisphere, both in the Old and New World; from Sweden to the north of Africa; from Tchakta to Bengal, and from Hudson's Bay to the mountains of Mexico. It is not found in South America or in Australia. All the species are included between

19° N. lat. It is found more generally on dry and free soils than on those which are wet and tenacious. In the north of Europe it occurs with single flowers, but in Italy, Greece, and Spain more frequently double.

The characters of the genus *Rosa* are—calyx five-parted, tube fleshy, urceolate; petals five; stamens numerous, attached to the calyx and corolla; ovaries attached to the inner surface of the tube of the calyx; style long, stigma projecting beyond the mouth of the calyx; achenia numerous, hard. They are mostly shrubs with alternate pinnate leaves and beautiful odoriferous flowers. There are few better marked genera amongst plants than this, but as of all plants it has been the greatest favourite, and thus surrounded by the greatest variety of external influences, its species and varieties are the most difficult to distinguish. The best arrangement of this genus is that of Dr. Lindley, in his *Rosarum Monographia*, published in 1820. He arranges the species under eleven divisions, the first of which, including but one species, has since been made into the genus *Lowea*. We shall here give the remaining divisions, and point out the species which, on account of their ornamental flowers or uses, are most frequently cultivated.

1. **FEROCES**, with branches permanently tomentose and naked fruit. They are generally low shrubs, remarkable for thick hoary branches clothed with numerous prickles; and hence their name. There are only three species belonging to this division, of which *Rosa ferox*, the hedgehog rose, is most common. It is a beautiful plant, with fine showy crimson blossoms appearing early in the season.

2. **BRACTEATÆ**. The species of this division have not only their branches, but also their fruit clothed with a persistent tomentum. They have mostly bright green leaves, and their organs of fructification are in the highest state of development of any of the genus. They belong to the class of evergreen roses. *R. bracteata*, the Macartney rose, is a native of China, and was introduced into this country by Lord Macartney. It has upright branches, 5-9 leaflets, stout prickles, with large white terminal solitary flowers, and large globose orange-red fruit. It is a handsome plant, flowering abundantly late in the season. It is however tender, and is best grown against a wall. *R. microphylla*, small-leaved rose, resembles *R. bracteata*, but differs in being smaller, and having prickly fruit and ovate obtuse leaves.

3. **CINNAMOMÆ**, distinguished by their long lanceolate leaflets, without glands, bracteated flowers, and delicate disk, but little thickened. The shoots are either with or without setæ. There are several species in this division, but comparatively few are known out of the herbarium. *R. lucida*, the bright-leaved rose, is not uncommon in gardens, producing its fine red flowers in the latter months of the summer and in autumn. *R. laxa*, loose or spreading Carolina rose, is frequently found cultivated. *R. Carolina*, the true Carolina rose, is a native of the marshes of North America, and is often found enlivening our shrubberies by its beautiful crimson blossoms when few other flowers are to be seen. It is known by its narrow convoluted stipular lanceolate leaflets and entire spreading sepals. It attains a height of about six feet, bearing numerous flowers on short peduncles.

4. **PIMPINELLIFOLIÆ**, branches either crowded with nearly equal prickles or unarmed; leaflets ovate or oblong; bracts absent; sepals connivent and persistent. Although this division approaches the last in artificial characters, it is essentially different in habit. *R. spinosissima*, the Scotch rose, is a dwarf, compact, green bush, with creeping roots; it has unequal prickles, flat, glabrous, simple serrated leaflets, and small, solitary, white, or bluish-coloured flowers. It is found native in the mountainous districts and sea-coasts of Europe, and also in the Caucasus. It was the only rose found by Sir W. Hooker in Iceland. A great number of varieties are found in the gardens of Britain, produced from the wild plant found in the North of England and Scotland. They produce an abundance of seed from which varieties may be easily raised. The seeds should be sown in pots in October, when they will produce plants in the spring, which blossom the next season. *Rosa sulphurea*, the double yellow rose, is one of the most splendid plants in the genus. It has never been known to produce single flowers. Its native country is still unknown; it was procured by Clusius from some of his correspondents in the East, of whom he made inquiry concerning this plant, after having seen a model of it in some little paper gardens sent from Constantinople.

It has linear divaricating stipules, dilated at the apex, glaucous leaflets, and a hemispherical tube. This plant requires some care in culture; it only flowers in open airy situations, and requires to be freely watered whilst in flower. It is grown in greater perfection in Italy than in this country. As its flowers are double, it never produces seeds. *Rosa alpina*, the Boursalt rose, is a native of the Alps of Austria, the South of France, Silesia, and Bohemia. It is destitute of prickles or setæ, has pendulous elongated fruit, bipid peduncles, and solitary, erect, blush-coloured flowers. It attains a height of seven or eight feet, and is well adapted for a pillar rose.

5. **CENTIFOLIÆ**, clothed with bristles and prickles; flowers bracteate; leaflets oblong or ovate, rugous, disk thickened, closing the throat; sepals compound. This division comprehends those species which have ever been most interesting to the florist, as also probably those that were earliest known. Although the garden varieties of this division would probably amount to several hundred, there are only three species.

*Rosa centifolia*, the hundred-leaved cabbage or Provence rose, is known by its large unequal prickles, glandulous leaflets, pendulous flowers, and oblong fruit. This rose has been said to be a native of France, but this is doubtful. It has been found wild in thickets on the eastern side of the Caucasus. It is the same plant as the *R. provincialis* of Miller, under which name most of the varieties in our gardens have been propagated. Seventy or eighty varieties of this rose have been named. They are all characterised by their large pendulous fragrant flowers, seated on slender footstalks, which, when in bloom, have a peculiar graceful appearance. A botanical variety of this species, the *R. centifolia muscosa*, is the parent of the beautiful family of moss-roses. When this variety was produced or discovered is not known, but that it is nothing more than a variety of *R. centifolia* is proved by the fact that plain and moss roses are often seen on the same bush. When moss-roses are removed from our northern climate to Italy, the mossiness disappears. They are universal favourites, and between twenty and thirty garden varieties are enumerated. They are of almost all colours, from white to a dark rich crimson. They flower best in a light soil. The white varieties ought to be grown on a stock of the common dog-rose. They are all adapted for standards. If a succession of blossoms be required throughout the summer, they should be pruned in October and May.

*Rosa Gallica*, the French rose, has equal small prickles, erect flowers, ovate sepals, and globose fruit. It is found wild about Montalbanum, Walzenberg, and Geneva, also in Austria, Piedmont, and the Caucasus. This is supposed to be the species to which Pliny refers (*Hist. Nat.*, xxi., 18, 25, 72, 73). The *R. pumila* of Jacquin is a variety of this species. Upwards of one hundred varieties of this rose are found cultivated in gardens. They have stiff erect shoots, with brilliant-coloured flowers seated on short erect flower-stalks. The spotted, striped, and marbled roses belong to this species. The York and Lancaster rose is a variety possessing white and red coloured flowers. In the garden they will flourish as bushes on their own roots, or they may be grafted or budded on short stems, or grown as standards. In winter pruning, the stray shoots should be shortened to within six or eight buds of the bottom, those that are weak to within two or three buds.

A great number of varieties of roses found in gardens are hybrids between *R. Gallica* and *R. centifolia*. They mostly combine the long graceful shoots of the last with the rich crimson hues of the first. Hybrids are also produced between *R. Gallica* and *R. Indica*, but differ from the last in not being perpetual. They have a pleasing glossy sub-evergreen foliage. Of these varieties that known by the name of George the Fourth is one of the finest.

*Rosa Damascena*, the Damask rose, has unequal prickles; the larger ones falcate, sepals reflexed, fruit elongated. This plant is supposed to have been originally brought from Damascus, and to be a native of Syria. It is much cultivated in gardens, and has not fewer varieties than the two last. The monthly blush, blush damask, red and white monthly, and four seasons, are among the handsomest and best known varieties. The blossoms are exceedingly fragrant. Immense quantities of them in pots are sold weekly in the flower-markets of Paris.

6. **VILLOSÆ**. Root-shoots erect; prickles nearly straight; leaflets ovate or oblong, with diverging serratures, sepals



persistent, connivent; disk thickened, closing the fauces. The best known species of this division is the *R. alba*, white rose; it has rugose glaucous leaves, with simple serratures and acicular unequal prickles, by which it may be distinguished from both *R. tomentosa* and *R. canina*, with which it is liable to be confounded. It is a native of Piedmont, Cochin-China, Denmark, France, and Saxony. Its flowers are very large, exhaling a delicious fragrance. A number of handsome varieties are found in gardens, as the maiden's blush, double, semi-double, single blush, white, &c. In the garden the varieties of this species, varying in the colour of their flowers from pure white to vivid rose, contrast well with beds of darker varieties. They make good standards, bear close pruning, and blossom abundantly. *R. Hibernica*, the Irish rose, belongs to this division, and is interesting to the botanist as being entirely confined to Ireland.

7. RUBIGINOSÆ, unequal and sometimes bristly prickles, ovate or oblong leaflets, with glands and diverging serratures, persistent sepals, thickened disk, and arched root-shoots. To this division belongs the eglantine, or sweet briar (*Rosa rubiginosa*). It is common in Britain in bushy places on a dry gravelly soil. From its extensive diffusion it has been subjected to a variety of changes in external character, and as a consequence of this has received a great variety of names. It is characterized by hooked spines, opaque rugous leaflets, and hairy peduncles and calyces. The Austrian briar (*Rosa lutea*) is nearly allied to the latter, but is known by its foliage existing only at the extremity of the branches, prickles under the stipulæ, and leaflets hollow. The most brilliant yellow roses are produced from this species. They require a moist soil and dry pure air, and will do without severe pruning.

8. CANINÆ, with equal hooked prickles; oval eglandulose leaflets, with connivent serratures, deciduous sepals, and thickened disk closing the throat. To this division belong many of the varieties called autumnal or perpetual roses, on account of their blooming late in the season and continuing in flower a long time. Most of the perpetual roses are highly fragrant, and more so in the latter than the early months of the year. The soil in which they are grown cannot be too rich. In order to secure full blossoms in the autumn, all the flower-buds should be cut off in June, the shoots shortened, and the plants well watered and manured. They should never be planted on dry lawns, and wherever placed they should be manured every year. By retarding and forcing them, these roses may be made to blossom eight months in the year. Of the roses in this group that have afforded varieties for the garden, the *R. Indica*, Chinese rose, stands first. It is known by its whitish green or purple stem, stout falcate distant prickles, stamens bent inwards, and semi-double usually red flowers. It is found wild in China about Canton. It blossoms six or eight months in the year. The varieties of this plant are quite hardy; their colour varies from a delicate blush to a most brilliant red. There is a hybrid variety between this species and the *R. odorata*, which is well known in gardens under the name of tea-scented China rose (*Rosa Indica odorata*). This rose is the parent of a great number of sorts in gardens. They are the roses which are most commonly sold in Paris in little bouquets wrapped round with coloured paper. Most of the varieties of this plant are French, and only a few will grow in this country; they are fleeting in duration, and will not bear the cold well. They blossom best in August and September. When grown on their own roots in moist soils and situations, they must have a raised border in some warm and sheltered place: the border should be a compost of rotten manure or leaves, light loam, and sand, in equal parts, and raised about eighteen inches above the surface. When grown as low standards, they should be taken up in November.

The Bourbon rose (*R. Bourboniana*) is a natural hybrid between *R. Indica* and a variety called red four-seasons. This hybrid was found amongst a number of the latter plants in a hedge in the Isle of Bourbon. It was brought to Paris, and has since produced many beautiful varieties. The flowers of this rose are very handsome, pendulous, with fine colours, and a most delicious fragrance. The varieties are not yet much known to English cultivators. They form a pretty addition to clumps of roses, or may be grown in beds as standards and as pillars. Mr. Rivers, in his 'Rose-Amateur's Guide,' says, 'I consider the culture of these roses only in its infancy; we shall ultimately have

the richest hues combined with perfection of form, and complete plenitude of their flower.'

The Noisette rose was grown from seeds produced by *R. moschata* impregnated with *R. Indica*. It was reared in America. In many of the sorts the dwarf habit and peculiar fragrance of the musk-rose prevail, whilst in others the perfume and magnificent flowers of scented roses are apparent. They form an elegant class of flowers for the rosarium, producing sometimes as many as seventy or eighty flowers in a corymb. They are hardy.

*Rosa Lawranceana*, the miniature or Lawrance rose, named after Miss Lawrance, who published a collection of drawings of roses, belongs to this division. It was brought from China, and is probably only a dwarf variety of *R. Indica* or *R. semperflorens*, which it closely resembles in structure. All the varieties are known by their diminutive size; some of these little 'fairy roses' produce blossoms when they are not more than six inches high. In cultivation they will not bear moisture, requiring in most cases a very dry warm raised border. They form elegant ornaments for the drawing-room. *R. canina*, the dog-rose, is the most common species of the division in this country, and from its varying characters has given origin to a number of names supposed to represent species. This species is used for making conserve of roses.

9. SYSTYLÆ, styles cohering in an elongated calyx, stipules adnate. The habit of the plants of this division is nearly the same as that of the last. *R. arvensis*, the white dog-rose, belongs to this group. It is a very common plant in many parts of England, adorning the landscape with its elegant snowy blossoms. It has cord-like unequal falcated prickles, leaflets glaucous beneath, diverging stipules, and ovate crimson fruit. The varieties of this and allied species, as *R. multiflora* and *R. sempervirens*, produce the climbing roses of the garden, of which there are a great number now to be had. They can be grown underwood, and nothing would add more to the beauty of shrubbery than the introduction of the undergrowth of varieties of these roses. They grow with most vigour, and are prostrate; but can be carried up by a frame, which may be raised into various shapes for the purpose of effect.

*R. moschata*, the musk-rose, is one of the oldest plants of our gardens. It is found native in the North of Africa, and in the temperate and warm provinces of Asia. It has slender recurved prickles, the surfaces of its leaflets of different colours; acute narrow stipules, with narrow white fragrant flowers. It is an autumnal rose, and is generally cultivated on account of the beautiful musky odour of its flowers. It is a tender plant, and our winter weather is generally too severe for it. Its bunches of flowers are frequently very large, requiring props for their support. Its musky odour is most powerful at night. It is supposed to be the famous rose of Persia, in the branches of which the poets of that country delight to describe the *bulbul* (the nightingale) pouring forth her music.

10. BANKSIANÆ, nearly free subulate stipules, deciduous; ternate shining leaflets and climbing stems. This is the last division of the species of roses. The most remarkable species in this group is the *Rosa Banksiana*, Banksian rose, named after Lady Banks. It is a native of China, and has very numerous double sweet-scented flowers, which are arranged in umbel-like corymbs. It is one of the most elegant plants of the genus; it grows well in the open air, but is tender, and requires to be protected against a wall or in a sheltered situation. It grows and blossoms better in a dry than in a moist situation. Its branches should never be shortened, as it prevents the producing flowers. The seeds are not perfected in this country, but are in Spain and Italy.

The rose is more frequently cultivated as an ornament than for its applications to medicine or the arts. It is however astringent and tonic properties which render it useful in medicine. In the East it is extensively cultivated for the purpose of procuring, in a variety of ways, a volatile oil which gives it its delicious fragrance. For these purposes the species that are mostly cultivated are *R. moschata*, *centifolia*, and *damascena*, from all of which the butter, essence, or oil of roses may be procured in considerable quantities. [ATTAR.] The attar of roses forms an object of considerable commercial importance on the coast of Barbary, in Syria, Persia, India, and various parts of the East. Many other perfumes are made from roses, and are

consumed in large quantities, as rose-water, vinegar of roses, spirit of roses, honey of roses, &c.

For those who would wish to know more of this favourite genus of plants, we append the names of some of the best works that have been exclusively devoted to its history and illustration:—Lindley, 'Monographia Rosarum,' 1820; 'A collection of Roses from Nature,' by Miss Lawrence, 1799; 'Les Roses,' by Redoute and Thory; 'L'Histoire Naturelle de la Rose,' by Guilleman, 1800; 'Prodrome de la Monographie du Genre Rosier,' by Thory, 1820; 'Rose-Amateur's Guide, with descriptive catalogue of Roses,' by T. Rivers of Sawbridgeworth, 1836 (a very excellent account of the garden varieties and their cultivation); the article 'Rosa,' in Rees's 'Cyclopædia,' by Sir J. B. Smith; 'Genus Rosa,' in Miller's 'Gardener's Dictionary,' by Don.

**ROSA, MEDICAL PROPERTIES OF.** Of the numerous species or varieties of this genus, three only are indicated in the 'Pharmacopœia' as the sources of the officinal articles; but a very considerable number of them contribute the different materials. Those indicated in the 'Pharmacopœia' are: the *Rosa canina*, or common dog-rose; *Rosa gallica*, the French or red rose; and *Rosa centifolia*, the hundred-leaved or cabbage rose. Of the first, the so-called fruit (hips) is the officinal part. This is truly the enlarged persistent calyx, enclosing the real fruits, which are numerous small achenia, clothed, as well as the inside of the calyx, with silky hairs. The hairs and achenia are to be carefully removed, and the fleshy calyx beaten into a pulp, to which gradually thrice their own weight of white sugar is to be added. The employment of heat in the preparation of this conserve, though directed by the 'Pharmacopœia,' is better omitted. The pulp consists chiefly of malic and citric acids, in combination mostly with some salts, tannin, resins, a small quantity of volatile and fixed oils, fibre, and a large quantity of sugar. The action on the stomach is slightly refrigerant and aperient, its sweetness recommending it to children, and as a vehicle for other medicines. It is apt to candy or concrete by keeping. The fresh hips, freed from the fruits and hairs, bruised, and having a little sugar added, yield, by pouring warm water upon them, a cooling mildly astringent drink, which would be grateful to the poor suffering from autumnal fevers.

The petals of both the *Rosa gallica* and *R. damascena* are supplied to herbalists for medical and chemical purposes. The latter is most extensively cultivated at Mitcham for the London market. The buds are collected before they expand, and the calyx and lower part of the petals, termed claws, being cut off, they are quickly dried. If this last process be conducted slowly, it impairs both their astringency and fine Modena colour. Their astringency and odour are greatest when collected before the process of anthesis, or bursting of the anthers. About 2000 flowers yield 100 lbs. of fresh petals, which when dry weigh only 10 lbs. After drying the odour is faint, the taste bitter and astringent. As by exposure to the light and air they lose their fine colour, and soon become mouldy or worm-eaten, they must be carefully preserved in well-stopped bottles or canisters.

According to the analysis of Cartier, they consist of volatile oil, colouring matter, fatty matter, gallic acid, tannin, albumen, soluble salts of potash, insoluble salts of lime, silica, and oxide of iron. The tannic and gallic acids are the cause of the astringency, and also of the dark colour, which results on adding a solution of any salt of iron to an infusion of roses, and of a slight precipitate when a solution of gelatine is added to the infusion. The property of forming a black compound with iron is taken advantage of by beating the petals with cloves and other spices in an iron mortar, till a thick black paste is formed, which hardens on exposure to the air, and is then polished or turned, so as to form the perfumed beads for necklaces or rosaries. The petals of *R. centifolia* are often preferred. The exact nature of the colouring principle has not been ascertained, but it is not owing to oxide of iron, as the quantity of iron is much greater in white than red roses, Cartier having obtained from 1000 grains of white roses 99 grains of ashes, containing 12.4 of iron, while a similar quantity of red roses yielded only 50 grains of ashes, containing only 4 grains of iron.

The petals of the *Rosa damascena* are the most laxative, except perhaps the *R. imperflorens*, but it is seldom that they are used as aperients, though the petals of the *R. gallica* are formed into a confection which has the advan-

tage over that of the *R. canina*, inasmuch as it neither candies nor becomes mouldy. In forming this or the other preparations, a stone (not an iron) mortar must be used. The chief employment of the conserve of the Gallic rose is as a vehicle for other medicines and as the basis of blue pill.

The infusion of roses is made by pouring boiling distilled water on the petals, and adding dilute sulphuric acid, which are allowed to macerate for six hours, and when strained, refined sugar is to be added. The vessel in which this process is conducted should not be glazed with lead. By this means is obtained an elegant, fragrant, and mildly astringent tonic and refrigerant liquid, which is of great utility, either alone, especially to check the wasting perspirations of consumption, or as a vehicle for most salts which are formed with sulphuric acid. It is likewise employed as a gargle, alone, or with various adjuncts, one of the best of which is the *mel rosarum*, or honey of roses, made with the petals of this kind of rose. A syrup is sometimes made with them, which is only used to sweeten and colour other medicines.

The *Rosa centifolia*, hundred-leaved rose, especially the variety of it termed the *Provence* or *cabbage rose*, is cultivated both on account of its exquisite perfume and the uses to which it, with its products, can be applied. The petals are the officinal article. They are directed to be collected when the flower is full blown; and to be plucked off, not allowed to fall off. It is better to collect them before the flower is fully expanded, as the odour rapidly diminishes as the anthesis proceeds; 100 parts dry into 18 only. They are to be dried in the open air, and not in an oven, as desiccation impairs their fragrance, while it heightens that of the *R. gallica*. When dried, they are of a pale red, with a faint rose odour and an astringent taste. They easily part with their colour, and are therefore to be protected from air and light: if salted, they may be preserved unimpaired for years. With the addition of salt, pepper, and cloves, they are used to form the rose-pots which adorn the apartments of the rich, but which may equally be made to contribute to the enjoyment of the poor, as the expense of this perpetual feast is so small as not to be felt by the poorest occupier of a room. The colouring matter extracted by alcohol furnishes a most delicate test for the presence of alkalis.

A syrup is also made of this sort, but the chief use of it in England and France is to yield by distillation rose-water, the medical properties of which are too slight to merit further notice here. In hot countries a large quantity of volatile oil is elaborated by the flowers of this and several other species, such as the *rosa moschata*, *rosa damascena*, and in Italy the *rosa sempervirens*, which constitutes the *athar*, *ather*, *attar*, *utter*, or *otto* of roses. *Athar* or roses is said by Donald Monro to be procured by merely macerating the petals in water. The failure of Trommsdorf to procure it by this means is not conclusive against its accuracy, since less oil is found in cold countries, and it is less easily separated. But most writers describe it as being the result of distillation, and this is the mode generally followed. The quantity obtained varies with the season and the care observed in the process. Bishop Heber observes, 20,000 pounds of rose-leaves yield attar equal in weight to a rupee. Jackson states that from one lac of roses it is generally calculated that 180 grains, or one tolah, of attar can be procured. Polier states that to procure something less than three drachms of attar from 100 lbs. of rose-leaves, the season must be very favourable and the operation carefully performed. The same authors state that 4366 pounds of rose-leaves yield by repeated distillations 8 ounces of attar. The oil concretes and floats on the surface of the distilled water when cold. Even in England a crystalline volatile oil with a faint odour of attar (English attar of roses) is frequently obtained when distilling rose-water from the petals of *R. centifolia*. The high estimation in which this perfume is held, and the price which it bears, offer great temptations to increase the quantity of oil. In some parts of India this is done by mixing the freshly plucked rose-leaves with the seeds called *Geuzely*, and also those of a sort of *Digitalis* termed *Sisama*, in successive layers, allowing them to remain ten or twelve days, and then placing the seeds in contact with fresh rose-leaves; and after repeating this process eight or ten times, the seeds are subjected to pressure. A dirty oil results, which on standing for some time forms



several distinct layers, the upper one of which is sold as rose-oil. The Chinese adopt a similar expedient. Genuine attar of roses at all temperatures below 80° Fahr. is a crystalline solid, and generally colourless. At 90° Fahr. its specific gravity is 0.832. It consists of two volatile principles, one solid, the other liquid, at ordinary temperatures, in the proportion of one part of the first to two of the latter. The first is a stearopten, the last an eleopten. The entire oil, according to Göbel, consists of carbon 69.66, hydrogen 16.06, and oxygen 14.28; but the analyses of Saussure and Blanchet do not correspond with this: Saussure says it contains nitrogen also. This proves the variable nature of the article sold as attar, which is almost constantly adulterated. When mixed with any essential oil, such as that of an Indian grass (*Andropogon*, *Acorus Calamus*), or of sandal-wood, or of rhodium (from *Convolvulus Scoparius*), the sophistication is not easy of detection, but if with fixed oils, blotting-paper will reveal their presence. Alcohol is no criterion of the purity; for when castor-oil has been used to adulterate the attar, it is as soluble as the rose-oil in alcohol of sp. gr. 0.815. Attar of roses is chiefly brought from Constantinople and Smyrna. It is subject to a duty of 1s. 4d. per lb. In 1838, 973 lbs. and in 1839, 754 lbs. paid the duty.

(Pereira's *Materia Medica*.)

ROSA SALVA'TOR was born at Renella or Arenella, a village in the environs of Naples, on the 20th of June, 1615, and he was originally intended for the church. Whilst yet a boy he manifested a strong propensity for drawing, and in order to cure him his parents procured his admission as a student in the college of the congregation of Somasca in Naples; but before the expiration of the usual period of residence, he was either expelled or voluntarily quitted the college. On his return to Renella he devoted his time to the study of music, and cultivated his talent for poetry, and on the marriage of his eldest sister with Francesco Francanzani, a disciple of the Spagnuololetto school, he attended the studio of that artist. He also studied from nature in oil-colour, and in 1633 went from Naples on a tour through the wild scenery of La Basilicata, La Puglia, and Calabria. During his absence he associated with banditti. At this period Salvator seems to have fostered and matured his taste for romantic scenery, and the studies which he made of groups and single figures whilst with the bandits served him as valuable materials for his future works. Soon after his arrival at Renella his father died, leaving the family dependent upon Salvator, who was then certainly not more than eighteen years of age, for their support. To perform this duty, he executed with great rapidity subjects on primed paper, his poverty not enabling him to purchase canvas, and sold them to the dealers who keep the stalls in the Strada della Carità in Naples. One of these, representing the story of Hagar and Ishmael, was seen and purchased by Giovanni Lanfranco, who was then in the city decorating the church of Gesù Nuovo for the Jesuits. The admiration of that painter was valuable to Salvator, for his works rose in price accordingly, but at the same time it laid him open to the malice and envy of other Neapolitan artists. They ridiculed the efforts of a man who had been obliged to seek the patronage of mean dealers, and he retorted upon them in epigrams, and satirical verses which he set to music and sang. He however obtained the friendship of Aniello Falcone, an eminent painter of battles, the first and best of the pupils of Spagnuololetto, who gave him instruction, and after a time introduced him to the notice of that great painter, from whose advice and practice he derived great benefit.

On the invitation of his former friend, who was in the establishment of the Cardinal Brancaccio, he repaired to Rome. Here he enjoyed the patronage of the cardinal, who took him to the bishopric of Viterbo, where he painted an altar-piece representing the incredulity of St. Thomas, for the Chiesa della Morte, and other works. In 1639 he went again to Rome. The reputation of Salvator was now at its height; he was esteemed as a painter, a poet, a musician, and an actor, for the plays which he performed were written by him, the music composed by his hand, and the principal character represented by himself. As an artist, he was most extensively patronised, and at very high prices. In 1647, on the breaking out of the revolt of Masaniello at Naples, Salvator Rosa returned to that city, and became a member of the band. On the suppression of the revolt, he made his escape from Naples in the train of the

Prince Carlo Giovanni de' Medici, with whom he was employed by the grand-duke of Tuscany, and he spent some time in Florence, where he was employed by the grand-duke to paint in the Pitti Palace. Here he associated with the literati and the principal nobility. After residing several years at Florence, he returned to Rome, where he was again extensively employed. In 1663 he exhibited three pictures for the exhibition of San Giovanni; the first was the philosopher Pythagoras on the sea-shore, the second was the philosopher recounting his visit to the infernal regions, and the third the Prophet Jeremiah thrown into a pit for having prophesied the fall of Jerusalem; and soon after he painted his most celebrated picture, the Catiline Conspiracy, in 1668, at the annual exhibition of the Feast of San Giovanni Decollato, he placed his Saul and the Witch of Endor in competition with the works then shown of the elder Salvator. He did not execute many important works after this, and died of an attack of the dropsy, on the 15th of March, 1673. He was buried in the vestibule of the church of Santa Maria degli Angioli, which was erected over the ruins of the baths of Diocletian, by Michel Angelo. Salvator left one son, by Lucrezia, a mistress, who accompanied him from Florence, and to whom he was married shortly after his death.

Rosa possessed great invention, and had a wonderful facility of execution. He is superior when he confines himself to works of the easel size, and his figures are the most spirited in drawing and spirited in design. Such is the execution of the picture of Atilius Regulus, formerly in the Palazzo Barberini at Rome, and now in the possession of the earl of Devonshire. Of his landscapes, it may be observed, that he was not so much affected by the simplicity and amenity cultivated by Claude Lorraine, by Poussin, and indulged in gloomy effects and rugged forms; nor are his sea-pieces less forcible; in these he presents the desolate shores of Calabria, and frequently adds interest to his works by the terror of a wreck. According to Sir Joshua Reynolds, he had a peculiar cast of nature, which, though void of the elegance, and simplicity, though it has nothing of the elevation and dignity which belong to the grand style, yet that sort of dignity which belongs to savage and untamed nature; and Fuseli says, that though Salvator was without choice of form in design or much precision of conception, and though his talent was better adapted to smaller dimensions, he could fill a large canvas with effects, of which the Conspiracy of Catiline, formerly in the Casa Martelli, and now at the Pitti Palace at Florence, is a powerful instance. The subject of the Witch of Endor has been by some persons extravagantly praised, but the celebrated acute critic has observed that the toads, bats, and other accessories are vainly accumulated to supply the want of dignity and pathos in Saul, and of sublimity in the apparition. He however admits that in landscape painting Salvator was a genius.

There are a great number of his pictures in England, several of which are in the collections of the Marquis of Westminster, Lord Francis Egerton, the Duke of Devonshire, the Earl of Darnley, the Duke of Buckingham, and others. The Finding of Moses, at Stowe, was purchased from the Orleans collection for 2500l. His etchings are to the number of about ninety in number, executed in a spirited and masterly style. The chiaro-scuro is admirably managed, and the heads of the figures are full of expression. His monogram is composed of an S and an R combined, the former letter drawn over the straight line of the latter.

Some of the music-books of Salvator Rosa were, as well as other musical manuscripts, purchased by Dr. Burney at Rome, and amongst many airs and cantatas by different masters there were eight entire cantatas, written and transcribed by the painter himself. From the strength of his talents for music there given, there seems to be no doubt that he had a truer genius for this science, in point of melody, than any of his predecessors or contemporaries. There is a strength of expression in his verses which always place him above the middle rank of poets. To his other accomplishments he added architecture, which, according to Pascoli, he understood perfectly, and he excelled as a comic actor, an improvisatore, and a performer on several musical instruments. (*Biographie Universelle*; *Lives of the Times of Salvator Rosa*, by Lady Morgan; *Bryan's* *Strutt's Dictionary*, &c.)

ROSA DA TIVOLI. [Rosa]  
ROSA'CEA. (Malacology.) [Diphyphid]  
ROSA'CEÆ, a natural order of

with 4- or 5-lobed calyx; 4 or 5 regular petals; indefinite perigynous stamens; exalbuminous seeds; and alternate stipulate leaves. The plants of this order are allied to (Chrysobalanaceæ, from which they may be distinguished by their styles proceeding from the side of the ovarium near the apex, and not from the base, and by their regular petals and stamens. They are distinguished from Fabaceæ (Leguminosæ) by their regular petals and stamens, and especially by the odd segment of the calyx being posterior, and not anterior, as in that order. The genera of this order may be arranged under four groups or suborders, the principal distinctions of which will be seen in the following analysis:—

Carpels numerous.

Ovaries superior. ROSACEÆ (proper).

Ovaries inferior. POMEÆ.

Carpels solitary.

Fruit a drupe. AMYGDALÆÆ.

Fruit a nut. SANGUISORBÆÆ.

Rosaceæ proper include the true Roses (Roseæ), the Cinquefoils (Potentillæ), the Spiræas (Spirææ), and the Neuradas (Neuradæ). They are herbaceous plants or shrubs. This family includes about 570 species and 20 genera, principally inhabitants of the temperate and cold zones of the northern hemisphere of the New and Old World; a very few are found on high land within the tropics, and a small number in the southern hemisphere. None of the plants of this section of the order are unwholesome; they are characterised by the presence of an astringent principle, which has led to the use of many of them in medicine.

Pomeæ are known by the adhesion of their ovaries to the sides of the calyx, forming the fruit called a pome. Their ovula are always in pairs. The tendency of the flowers of this family to revert to their normal state frequently affords instructive examples of morphological changes. The fruit of many of the species contains a considerable quantity of malic acid, which gives to the fruit its peculiar flavour. The apple, pear, medlar, quince, service-tree, and mountain-ash belong to this family. They are inhabitants of Europe, Northern Asia, the mountains of India, and North America.

Amygdalææ have but a single carpel, which, when ripe, is a drupe; but they are also distinguished amongst Rosaceæ by their leaves containing hydrocyanic acid, and their bark yielding gum. They are natives exclusively of the northern hemisphere, where they are found in cold or temperate climates. Many of the species are poisonous, on account of the hydrocyanic acid they contain. They yield however some of our most valued fruits, as the peach, nectarine, plum, apricot, cherry, and almond, which last is the seed of the *Amygdalus communis*.



(*Spiræa argentea*.)

a, Flower, showing the perigynous arrangement of the stamens; b, fruit, showing its apocarpous structure; c, one of the follicles separate from the fruit.

Sanguisorbææ are not only known by their solitary carpels, but they are destitute of petals, and have a hard thick-  
P. C., No. 1251.

ened calyx. They are found wild in heaths, hedges, and exposed places in Europe, North and South America beyond the tropics, and the Cape of Good Hope. Their principal property is astringency, and some of the species may be used as fodder.

ROSACIC ACID, a name given by Prout to a peculiar acid which he imagined to exist in the lateritious sediment deposited in urine during fever. Dr. Prout is of opinion that it contains some purpurate of ammonia, and consequently, if this opinion be correct, no such substance as the rosacic acid exists.

ROSALI'NA. [FORAMINIFERA, vol. x., p. 348.]

ROSAMOND, FAIR. [HENRY II.]

ROSARIO. [MEXICAN STATES.]

ROSARY. [BEADS.]

ROSAS, a small seaport town of Spain, in the province of Gerona in Catalonia, not far from Cape Creus, on the north side of a gulf in the Mediterranean known as the Gulf of Rosas; in 42° 15' N. lat. and 3° 11' E. long. Rosas was founded by a colony of Rhodians, who called it Rhodope. (Strabo, p. 160.) But the reading in this passage of Strabo is evidently corrupt, and should be Rhode. The town is mentioned under the name of Rhode by Stephanus Byzantinus (v. 'Ρόδη), by Livy (34, c. 8), and by Mela (2, c. 6). It has a good and capacious harbour, which was formerly defended by a strong fort and batteries. The town itself is surrounded by a very thick wall and towers built by the Arabs. The fort however was blown up by the French on their evacuation of the Peninsula. During the sixteenth and seventeenth centuries the port of Rosas carried on a brisk trade with the Spanish colonies. It is now reduced to a mere fishing-town, the population of which, according to Miñano (vol. vii., p. 566), did not exceed 2200 inhabitants in 1830.

RO'SCIUS, QUINTUS, a celebrated Roman actor, was born near Lanuvium (Cic., *De Div.*, i. 36), but at what period is uncertain. He is frequently mentioned in the writings of Cicero, who was his friend and warm admirer. His talents also obtained for him the friendship of Sulla, who, during his dictatorship, presented him with a gold ring, the mark of equestrian rank (Macrob., *Sat.*, ii. 10), which honour was the more remarkable, as many passages in the Roman writers prove that the histriones were generally held in great contempt. So perfect however was Roscius in his art, that his name became almost synonymous with excellence in any other branch, and thus when an orator produced a great impression on his audience, it was customary to say 'a Roscius is on the stage.' (Cic., *De Orat.*, i. 28; *Brut.*, 84.) Actors frequently received instruction from Roscius, who used to say however that he had never had any pupil with whom he was satisfied. (*De Orat.*, i. 28.) Macrobius relates (*l. c.*) that Cicero and Roscius used to try which of the two could more frequently express the same thought, the one by his eloquence, the other by his gestures; and that Roscius derived from this exercise such a high opinion of his own art, that he wrote a work, in which he compared eloquence with the art of acting. Macrobius also states that Roscius received about a 1000 denarii a day for his acting (upwards of 35*l.*). He died about B.C. 61; since Cicero, in his oration for Archias, which was delivered in that year, speaks of his death as quite recent (c. 8). There is an extant oration of Cicero, though considerably mutilated, in defence of Roscius. The subject of the oration is a claim of 50,000 sesterces against Roscius, by C. Fannius Chaerea (*Ueber die Rede des Cicero für Q. Roscius*, Zeitschrift, i., p. 248).

ROSCOE, WILLIAM, born in 1753, near Liverpool, received a common school education till he was twelve years of age, after which he continued to improve himself by reading. When in his sixteenth year he was apprenticed to an attorney in Liverpool, and in 1774 he was admitted an attorney of the Court of King's Bench, and began to practice as such. In the meantime he wrote some poems, among others one on the origin of the art of engraving, which made him known to Sir Joshua Reynolds, Fuseli, and other distinguished artists. In 1784 he was elected honorary member of the Manchester Literary and Philosophical Society. He also turned his attention to the subject of the slave-trade, and wrote several pamphlets recommending its suppression. When the French revolution first began, Roscoe was one of its warmest partisans in this country. He wrote 'Strictures' on Burke's 'Two Letters addressed to a Member of the present Parliament,' reflecting in severe terms



upon what Roscoe considered as an apostacy in Burke's political conduct. In 1796 Roscoe published the 'Life of Lorenzo de' Medici, called the Magnificent,' a work which established his literary reputation. The subject was happily chosen, and the author treated it well. The work went through several editions, and was translated into Italian, German, and French. It was generally well received on the Continent, but its spirit was criticised by two classes of writers: one of them, of which Sismondi may be considered as the representative, see nothing but perfection in a republican government, and cannot forgive Lorenzo for having controlled and curbed the Florentine democracy. Sismondi charged Roscoe with having deceived himself and others with regard to the character of his hero, who in Sismondi's eye was an insidious and crafty tyrant. It is curious to see Roscoe, who at one time was the advocate of the French revolution, accused of being the panegyrist of the tyranny of the Medici. The grounds of this controversy are adverted to in FLORENCE, HISTORY OF, and MEDICI, HOUSE OF. Another class of critics was angry with Roscoe for having exposed the part which Pope Sixtus IV. took in the conspiracy of the Pazzi, which led to the murder of Giuliano, Lorenzo's brother, and also for having spoken unfavourably of Cardinal Barbo, afterwards Paul II. On the subject of the Pazzi, Sismondi joined the papal advocates in representing that conspiracy as a laudable deed, justifiable under the circumstances in which it took place. After many years Roscoe replied to his various critics in pointed though temperate language in his 'Illustrations, Historical and Critical, of the Life of Lorenzo de' Medici,' 4to., London, 1822. He inserted in the appendix, among other documents, an important letter written to Sixtus IV. by the signoria, or executive, of Florence after the failure of the Pazzi conspiracy, which letter was discovered in the archives of Florence by the Rev. F. H. Egerton, and printed at Paris in 1814.

The second historical work of Roscoe is his 'Life and Pontificate of Leo X.' In this also the author has been charged with undue partiality for his subject. He has reflected with much severity upon the great reformers of the sixteenth century, because, while they struggled against the overgrown absolutism of papal Rome, they could not divest themselves at once of the habit of intolerance which they had derived from early education. Count Bossi translated the 'Life of Leo' into Italian, adding notes in which he rebutted several of the charges brought against Roscoe's former work concerning Lorenzo: 'Vita e Pontificato di Leone X., di Guglielmo Roscoe, tradotta e corredata di annotazioni ed altri documenti inediti, dal Conte Luigi Bossi, Milanese,' Milan, 1817.

Considered as works of erudition and of general interest, the lives of Lorenzo and Leo by Roscoe stand deservedly high. They introduce the reader to a splendid period of modern history, among a chosen society of scholars, poets, statesmen, and artists, who gathered round the hospitable board of Lorenzo, and afterwards in the more pompous court of his son Leo. Numerous anecdotes and other particulars concerning those individuals make the reader familiar with their persons; and poetical extracts and valuable historical documents add to the value of the work. The style is remarkably pleasing and fluent. These merits of Roscoe's biographies have been universally acknowledged, even by those who have censured the general spirit of his works.

Roscoe contributed greatly to encourage among his countrymen a taste for Italian literature and the fine arts. In his own town of Liverpool, the Royal Institution owes its formation to Roscoe's exertions.

Roscoe was returned to parliament for Liverpool in the Whig interest. In the latter part of his life he became partner in a banking-house, in which however he was not successful. He died at Liverpool, in June, 1831. A biographical notice of him is appended to a new edition of his Life of Lorenzo, by his son.

ROSCOEIA, a handsome genus of the highly ornamental family of Scitamineæ or Zingiberaceæ, which was named by Sir J. E. Smith, in honour of the historian of the Medici, who elucidated the plants and remodelled the genera of the Scitamineæ in his beautiful work on that family. The species have been figured by Smith, Wallich, and Royle.

The genus consists of only a few species, which are confined to the Himalaya Mountains, and is characterised by having spathaceous flowers, a single-leafed tubular calyx, corol ringent, limb double, the outer tripartite, with the up-

per segment erect and arched. Inner limb two-lipped, ovary inferior, style enclosed in the furrow of the anther, which is two-lobed, incurved, surrounding the style with an appendage split at the base.

The species of Roscoeia, belonging to so tropical a family as the Scitamineæ, are generally accounted showy stove plants: but they are found only on the slopes of the Himalayas during the rainy season, when there is moisture with uniformity of temperature, and a much less degree of heat than is usually thought necessary is found to be sufficient for the growth of tropic-like plants, and therefore less would suffice for the cultivation of these plants than is generally supposed; indeed Roscoeia purpurea has been flowered in a drawing-room in London, under a glass case, and without any artificial heat. Dr. Graham mentions its springing up in the open air every year in the Edinburgh Botanic Garden. But the genus Roscoeia is that, of all the Scitamineæ, which is found at the greatest elevations. *R. alpina* is found at as great an elevation as 9000 feet above the level of the sea, and on places whence the snow had just melted, like the snowdrop in early spring in European countries. (Royle's *Himal. Bot.*, p. 357.)

ROSCOMMON, an inland county in the province of Connaught in Ireland, bounded on the north and north-east by the county of Leitrim, on the east by that of Longford, and on the south-east by those of Westmeath and King's, from all which it is separated by the river Shannon, except just on the north side; on the south-west it is bounded by the county of Galway, on the west by that of Mayo, and on the north-west by that of Sligo. The river Suck, a tributary of the Shannon, separates it along the greater part of the border from the county of Galway; and the Curlew mountains for a short distance from that of Sligo. The form of the county is irregular; the greatest length is nearly from north to south, from the border of the county of Leitrim west of Lough Allen to the junction of the Suck with the Shannon, 60 miles; the greatest breadth, at right angles to the length, is from the junction of the three counties of Galway, Mayo, and Roscommon to the bank of Lough Forbes near Tarmonbarry, 40 miles. The area is estimated by MacCulloch (*Statistical Account of the British Empire*) at 952 square miles, or 609,405 English acres, of which 453,555 are in cultivation, 131,063 unimproved mountain or bog, and 24,787 lakes. In the return of the population for 1831, the area is stated to be 557,100 acres. We believe MacCulloch's statement, which is taken from a table furnished by Mr. Griffith, the engineer, to the Lords' Committee on Tithe, to be the most exact. The population in 1831 was 249,613, giving 262 inhabitants to a square mile. In area it is rather below the average of the Irish counties, but in amount and density of population rather above the average. Roscommon, the capital, is 20 English miles in a direct line west by north of Dublin, or 25 English miles by the road through Mullingar, Longford, and Lanesborough, or by Mullingar, Ballymahon, and Lanesborough.

*Surface, Geology, Hydrography, Communications.*—The surface of the county is partly undulating, but along the banks of the Shannon and the Suck, and in other parts, it is very flat. There are some mountains. The principal groups are the Braulieve, or Braughlieve, and Sliebh Curkagh mountains (estimated at 1000 or 1200 feet high), which enter from the counties of Leitrim and Sligo on the north-west, and extend a little way into the county west of Lough Allen; the Curlew mountains, on the borders of Sligo near Boyle; the Sliebh Bawn mountains, 839 feet in the northern part, and 857 feet high in the southern, parallel to the Shannon, and not far distant from it, on the east side of the county; the hills between the Shannon and the Suck in the south; and Sliebh Aelwyn, between Castlerock and Ballinlough in the west. The Braughlieve and Sliebh Curkagh have steep rugged acclivities and broad perpendicular faces of rock near their summits. The eastern side of the Sliebh Bawn mountains slopes gradually down to the bogs in the valley of the Shannon at their base; the western side is more broken; the district at the foot is varied with wood.

The level parts of the county are for the most part occupied by the formations belonging to the great carboniferous limestone district of central Ireland. The impure argillaceous limestone, or 'calp,' the black shale, and the sandstone, which form one of the subdivisions of the limestone group, and the lower limestone, which constitutes another subdivision, subjacent to the calp, are found in this county. The

hills west of Castlerea are composed of the yellow sandstone which is the lowest member of the limestone group. The Braughlieve and Slievh Curkagh mountains are composed of shales and sandstones, with three beds of coal resting on beds of the millstone-grit series, from which good ironstone is obtained. The coal of this district is not extensively diffused; it forms two fields partly or wholly in this county, separated from each other by the river Arigna, which flows between Braughlieve and Slievh Curkagh. There are some other coal-fields in other adjacent counties round Lough Allen. The coal answers well for smelting iron, and is used in the Arigna iron-works (the only iron-works in Ireland) in this county. Cast-iron of the best quality is produced at these works at a moderate expense. The company by which they are worked are in possession of the most extensive and valuable coal-fields of the neighbourhood.

The Curlew mountains and the Slievh Bawn mountains consist of rocks of the old red-sandstone formation. (Griffiths, 'On the Geological Structure of Ireland,' in *Appendix to Second Report of Irish Railway Commissioners; Parliamentary Papers* for 1837-8, vol. xxxv.) Good limestone is quarried for building. Potters'-clay and pipe-clay are found in various parts of the county.

The county belongs to the basin of the Shannon, except a very small portion at the western extremity, which is drained by the Moy, which flows into Killala Bay. Lough Allen, which the Shannon enters about five miles from its source, and through which it flows, is on the north-eastern boundary of the county. From the southern extremity of this lough the Shannon flows along the eastern boundary of the county to Carrick-on-Shannon, where it receives a stream from Lough Gara and Lough Key. From Carrick the Shannon pursues its course along the border, passing through Lough Corry, Lough Boderig, or Bodarg, Lough Boffin, and Lough Forbes to Lanesborough, below which it enters Lough Ree. It quits the southern extremity of Lough Ree just above Athlone, and runs southward to the junction of the Suck, where it quits the county, after a course along its eastern side, including the loughs through which it passes, of about 75 miles. The fall in this distance is very trifling. Lough Allen is only 160 feet above the level of the sea, and the fall between Lough Allen and the lower end of Lough Derg, which is above 40 miles below the junction of the Suck, is not more than about 62 feet, or about six inches to a mile. The Suck, the only important tributary of the Shannon, rises just within the county of Mayo, but its course is almost entirely within or upon the boundary of Roscommon; its length may be estimated at more than 60 miles.

Both the Shannon and the Suck are navigable. The navigation of the Shannon commences in Lough Allen, from whence to Battle Bridge, about seven miles and a half below the Lough, a canal is cut for the purpose of avoiding the difficulties of the natural channel. Other short canals are cut to avoid rapids or other difficulties in the lower part of the course. Agricultural produce, turf, coal, timber, bricks, flags, stone, slates, sand, and manure are the chief articles conveyed by the river. The navigation through Lough Ree is difficult, owing to its shoals and sunk rocks, notwithstanding which a great number of pleasure-boats are kept on it. The Royal Canal opens into the Shannon opposite Tarmonbarry in this county; the Grand Canal, just below the junction of the Suck. The traffic on the canals consists chiefly of corn and butter sent to Dublin, and English manufactures and general goods sent in return. The navigation of the Suck commences at Ballinasloe (county of Galway) for light flat-bottomed boats; small row-boats ascend higher. But a canal is cut parallel to it on the Galway side of the river, from Ballinasloe to the Shannon. Both the Suck and the Shannon abound with fish, especially eels, of which great quantities are taken in weirs and sent to Dublin. Those of the Suck are peculiarly fine.

The principal roads are the mail roads from Dublin to Sligo and to Galway. The Sligo road just crosses a corner of the county between Drumsna and Jamestown, re-enters at Carrick, and passes north-west through Boyle. The Galway road enters the county at Athlone, and crosses it in a south-west direction to Ballinasloe in Galway. The roads are excellent. Another road to Sligo, which branches off from the mail road at Longford in Longford county, passes through Tarmonbarry, Strokestown, and Elphin, and rejoins the mail road at Boyle. The road from Dublin to

Roscommon (whether by Ballymahon or Longford) enters the county at Lanesborough, and runs south-west nearly eleven miles to Roscommon. Generally speaking the roads of the hilly district in the northern part of the county are inferior to those in the more level districts of the centre and south.

The principal lakes are Lough Allen (8 miles long from north to south, and 3 miles broad); Lough Bodarg, or Boderig, and Lough Boffin (forming one sheet of water of intricate form, 5 miles from the northern extremity to the south-eastern, and 7 miles to the south-western); Lough Forbes and Lough Ree (17 miles long from north to south, and 7 miles broad), all on the Shannon; Lough Gara (5 miles long from north to south, and 5 miles broad); Lough Key (otherwise Rockingham Lough); and Lough Oakport, all communicating with the Shannon by a stream called the Boyle Water; Lough Skean and Lough Meelagh, also communicating with the Shannon, and situate, as well as those just mentioned, in the northern part of the county; Lough Glin or Glynn, Lough Cloonagh, and Lough Aelwyn, all small, in the western part; Lough Funcheon and Lough Ballynceny, in the southern part; and several others in the central and eastern part. The line of lakes on the Boyle Water, Lough Glynn, and Lough Meelagh are surrounded by picturesque and beautiful scenery. Besides these there are a number of 'turloughs,' or temporary lakes, formed in the hollows of the limestone tracts. They usually disappear in summer, but not always; and when dry early in the season, such as have grassy bottoms produce abundant crops. The water is drained off by fissures and passages in the limestone rock, which get choked by the vegetable matter washed into them by the first winter floods, and are cleared next summer by the decay of this obstruction. The size of these 'turloughs' varies with the season: some of them are of considerable extent.

The soil in the limestone district is commonly fertile; there is however a large extent of bog or other waste. The amount of pasture land is considerable: the natural pastures, which are esteemed to be some of the best ground in the county, are in the limestone districts, especially between Tulsk, Castlerea, and Boyle. Rich deep loams are met with; and there are, especially along the limestone ridges between the Shannon and the Suck, extensive tracts of light shallow soil, so shallow indeed that in some parts the plough cannot be used. These tracts are commonly used for sheep-feeding. The surface of the mountains is commonly wet and boggy, but there are intervening spots of dry ground covered with heath. Some of the soil in the sandstone districts, as in the Curlew Mountains, near Boyle, is very poor, but is capable of great improvement from the admixture of lime, or rather of a compost of lime and bog earth, which is to be had readily. Much may be done in this way, as well as by draining cold wet lands, whenever capital comes to be employed more extensively than at present in agricultural improvement.

The extent of the unimproved mountains and bogs has been estimated at above 130,000 English acres, the bogs being dispersed over the face of the country in patches of various size and in almost every variety of situation: they are found on the tops of the highest mountains, on the banks of the loughs and rivers, and in the bottoms of the valleys. Several of those on the uplands are comparatively dry, and afford in their natural state coarse pasturage for young and hardy cattle. Something has been done by spirited individuals towards reclaiming some portions of this large amount of waste land, but nothing has been done upon a large scale or upon any plan of co-operation.

Many of the estates in the county are large, some belonging to resident landlords, others to absentees. Rents vary; on farms of several hundred acres, 20s. and 25s. per acre are usual, but, sometimes 30s. and 35s. are given, and, in the immediate neighbourhood of towns, as much as 60s. and 80s. Tillage has been much extended of late years, and the quantity of food raised is probably greater than at any former period; but, excepting on the land held by a few wealthy individuals, the state of agriculture is very wretched, especially on the smaller farms. 'To say nothing of the deficiency of produce attributable to bad ploughing, unskilful sowing, want of manures, and an utter inattention to the alternation of green crops with those of corn, potatoes alone excepted, the loss upon what the land actually does yield is considerable, from bad and careless stacking, and the general want of barns. The stacks are commonly made



very small, resting upon the earth; for in a country so bare of timber and hedgerows, boughs and bushes are scarce articles. If wet weather comes on and continues long, much of what lies below, next to the earth, perishes by attracting moisture: from the want of a broad and firm basis, the frail structure is liable likewise to be swayed by the wind; and the tops and sides losing their original form, and being no longer capable of throwing off the rain, still more damage ensues. To such losses are likewise to be added the depredations from vermin, rats, mice, and small birds, whilst the corn remains out of doors.

'As for barns, in the English and Continental acceptation of the term, they are literally unknown. The floor of some outhouse, or perhaps even that of the family room, may be used for threshing; but a vast proportion of the grain is beaten out in the open air, very commonly near the road side, where there happens to be a dry spot. These observations, it must be understood, apply to the small holdings; but upon such is raised a considerable quantity of the corn which is thrown into the market from the county of Roscommon.' (Weld's *Statistical Survey of the County of Roscommon*, 8vo., Dublin, 1832.)

The common ploughs of the small farms are very wretched: whether the instrument works well or ill is a matter of chance, and the plough is commonly followed by a man with a spade, or rather a 'loy,' to turn back the earth, which would else, after the plough had passed, revert to its former bed. However, on the lands of the principal gentry examples may be found of excellent tillage, with Scotch ploughs of the most approved construction, drawn by a pair of horses and driven by the ploughman. The 'loy' mentioned above is a sort of curved spade or shovel, of clumsy form, and with a handle of unusual length, far inferior to the spade in general utility, but not ill adapted for use in turning up a light shallow soil in rocky districts, where the plough cannot be used. In certain districts of the county where spade labour is common, the labourers unite in companies, and work for each other in rotation. This is the case especially in busy times, such as potato planting or digging, and lightens their toil by the cheerfulness which prevails.

'Wheat is commonly sown immediately after the crop of potatoes has been dug out. After the wheat, two or three crops of oats are taken, all for the one manuring for the potatoes; and then the ground is sometimes laid down with grass seeds, in a state unquestionably too poor for the purpose; sometimes "let out," in the phrase of the country, that is, left to nature to be clothed with grass of spontaneous growth, a process which is sure in time to be accomplished, though always more tardily than if the seeds were sown.' (Weld, *Statistical Survey of the County of Roscommon*.) This practice of 'letting out' is very injurious; and it is supposed that by the introduction of stall-feeding, and the cultivation of the artificial grasses and other green crops, the productiveness of the soil might be increased twofold.

The extensive grazing-farms of the county contrast favourably with the tillage land; yet, even in these, much improvement is needed. Thistles are allowed not only to remain, but to spread; so that it is no unfrequent circumstance for sheep to be pricked in the eye and blinded by them. The highest quality of pasture land consists commonly of natural grass. The favourite breed of oxen seems to be the long-horned Leicester. The principal graziers supply themselves at fairs for summer feeding: they raise only a few head themselves, and those of some superior breed. It is common also to have brood-mares on the large grazing-farms, and several fine horses of good blood are bred. There are no dairies on a large scale, but butter is made more or less in every part of the county. The sheep are considered to be far better than those reared in the adjacent counties, a result attributable partly to the superior skill and intelligence of the sheep-farmers, and partly to the dry and wholesome nature of their sheep-walks. The favourite breed is a cross between the old Connaught sheep and the Leicester, 'which produces an animal little inferior in size to the former, with a greater disposition to fatten in a short space, and with less waste or offal on the carcass.' (Weld, *Statistical Survey of the County of Roscommon*.)

The 'con-acre' system is general, but in some parts of the county is not carried to any great extent. The consolidation of the small farms into large has not been much practised; in some instances where it has taken place the

tenants who were dispossessed were assisted to emigrate. Emigration has taken place in most parts of the county, but not to any great extent: the emigrants have been from various classes. They have gone chiefly to Canada or to the United States, but a few have gone to Australia. (*Appendix to First Report of Commissioners for inquiring into the State of the Irish Poor*.)

The condition of the peasantry, or 'cottiers,' is very miserable. In some places they occupy cabins without paying any rent; but more commonly they pay for a cabin, without land, a yearly rent varying with the locality, frequently rising to 1*l.*, in some cases to 1*l.* 10*s.*, and in the town of Boyle, as high as 2*l.* 10*s.*; with land, the yearly rent rises occasionally to 3*l.* and 3*l.* 10*s.* The rent is paid sometimes in money, sometimes in labour, in which cases the rate of wages is about 6*d.* a-day, and occasionally 8*d.* or 9*d.* The cabins are wretched hovels, built of mud or sods; or, where stone is abundant, with stone walls, either dry or with mortar, and thatched with straw or potato-stalks. The furniture is of the most miserable description, made up of a table, three or four stools, a box, and a pot or two. Bedsteads are comparatively rare; and the bedding consists of straw, having a blanket, perhaps only a sack, with the addition of the sleeper's day-clothes for a covering. In some parts of the county it is common for two families, or even more, to reside in one of these wretched habitations. The condition of the peasantry has very generally deteriorated since 1815, partly in consequence of the linen manufacture having declined. Disturbances have been frequent in many places, while in others the people have been very peaceable. There are a few charitable loan societies, some of them established from the funds raised in England for the relief of the Irish in 1823. Illicit distillation is prevalent, especially when corn is at a low price. Employment is scarce, and only a small portion of the peasantry have constant work. Wages are commonly 8*d.* or sometimes 10*d.* a-day without diet; or 6*d.* with diet, in summer; and 6*d.* a-day without diet in winter. In busy times, and in the neighbourhood of the towns, higher wages are paid. The average yearly gains of a labourer are variously estimated, but commonly from 7*l.* or 8*l.* to 10*l.* a year. Women and children get little employment, except at busy seasons, such as potato setting and digging, and in harvest, when they earn 4*d.* or 5*d.*, or even 6*d.* a-day without diet. Herdsmen are usually better off. On a farm of fifty acres, they get a cabin, an acre of potato or cabbage garden, and grass for a cow; on a farm of a hundred acres, two acres of garden, and the grass of two cows, with the opportunity besides of keeping a pig or a few geese. The diet of the peasantry consists of potatoes, with the addition, in some cases, of milk, or buttermilk, red herrings, and oatmeal for gruel. Their clothing is commonly of the most wretched character.

*Divisions, Towns, &c.*—The county is divided into six baronies, or half-baronies, as follows:—

	Situation.	Pop. 1831.
Athlone . . . . .	S.	56,863
Ballintobber* . . . . .	W.	70,597
Ballymoe (half barony) . . . . .	S.W.	7,353
Boyle . . . . .	N. & N.W.	66,103
Moycarne or Moycarnon (half-barony) S. . . . .	S.	7,243
Roscommon . . . . .	Central	41,450

There are, in the county, the assize and market town of Roscommon; the market and post towns of Boyle, Castlerena, Elphin, Frenchpark, and Strokestown; and the post towns of Athleague, Keadue, and Mount-Talbot. Portions of the borough of Athlone [ATHLONE], and of the towns of Ballinasloe [BALLINASLOE], Carrick-on-Shannon, and Jamestown [LEITRIM, COUNTY OF], and Lanesborough [LONGFORD, COUNTY OF], are also within the border. The principal villages are Lough-Glynn, Ruskey, Knockcroghery, Tarmenbarry, and Castle Plunket.

Roscommon is in one of the detached portions of the barony of Ballintobber. It appears to have derived its origin and its name (Ros-Coman, 'the pleasant place of Coman') from an abbey founded about A.D. 550, by St. Coman or Comanus. Another abbey of greater magnificence was founded here for the order of Preaching Friars, about A.D. 1257, by O'Connor, king or prince of Connaught; and a few years after, a strong castle was built by Sir Robert de Ufford, one of the early English adventurers. Of these last

\* The principal part of the barony of Ballintobber is on the west side of the county; but there are two other large portions quite detached from it, on the banks of the Shannon and Lough Ree.

two edifices there are considerable remains; the castle is on the north side of the town, and the abbey on the south side. Both are on level ground, while the town occupies the eastern and southern slopes of an intervening eminence. The castle is an oblong quadrangle, with a tower at each angle, and two additional towers to defend the gateway, which is on the eastern side. The town consists of three or four streets irregularly laid out, having in the centre an open space opposite the old gaol, a building situated on the summit of the eminence on which the town stands, but now disused as a prison from want of sufficient space. Near this is the old court-house, now converted into a Catholic chapel. A new court-house, a substantial and commodious building, but deficient in architectural correctness and effect, and a new gaol, have been built, and near them are some good new houses; but with the exception of these, the town presents an appearance of wretchedness and decay; four-fifths of the houses are mere cabins. There is a neat church with a square tower. The town is ill supplied with water. There is a county infirmary near the new court-house, a plain brick building. The ruins of the Abbey church are of various dates; they contain a tomb, said to be that of O'Connor, founder of the abbey, with a mutilated effigy recumbent on it, and effigies of Irish gallow-glasses (antient light-infantry) sculptured in relief on the perpendicular sides of the tomb. The interior of the church is still used as a burial-ground.

The parish extends into the barony of Athlone; the entire population in 1831 was 8374, of whom 3306 were in the town. The shops are numerous, but business does not appear to thrive as in some other towns in the county. Coarse pottery is manufactured near the town. There is a weekly market on Saturdays, well attended, at which corn, the materials of clothing, and articles of clothing made up, are sold to a considerable extent. There is no direct communication with Dublin; but there are cars to Athlone and to Killashee on the Royal Canal. Mendicity and prostitution prevail to a frightful extent. There is a barrack not far from the town.

The assizes for the county are held here; and also the Epiphany and Midsummer quarter-sessions for the division, which comprises the baronies of Athlone, Ballymoe, Moycarne, and part of Ballintobber, and petty sessions for the district. The town was formerly a parliamentary borough, but was disfranchised at the Union, since which time the corporation has become extinct. There were in 1835 six schools connected with the Kildare-place Society, the London Hibernian Society, the London Ladies' Hibernian Society, or supported by endowment or contribution; a classical school, and eleven hedge-schools: in all, eighteen schools.

Boyle is about 108 miles from Dublin, on the mail-road to Sligo, and on the stream (the Boyle Water) which flows from Lough Gara into Lough Key. The town appears to have risen under the protection of a Bernardine abbey, which was transferred to Boyle, A.D. 1161, and attained great wealth. The ruins exist on the left or north bank of the Boyle Water, about a quarter of a mile below the town bridge; they are tolerably extensive, and include the remains of the church and of some of the monastic buildings, now enclosed in a private garden. Some of the arches were walled up after the suppression, when the abbey was for a time occupied as a military post. The older part of the town stands on the northern side of the river; the more improved part on the southern. The newer houses are in this part; they are built of limestone or sandstone. Of about five hundred houses, three-fifths are miserable thatched cabins, and half the remainder are little better. The town is inconveniently laid out. The bridge over the river is a handsome structure, 100 feet long and 42 feet wide, of three arches, and lately built in place of an older bridge, which had five low narrow arches. A new bridge of one arch has been thrown over the river a little below the town bridge, and just above the ruins of the abbey; and a third bridge lower down. The church is capacious, but the architecture is not in good taste. There are two Roman Catholic chapels, one or two dissenting places of worship, a new sessions-house, a bridewell, and a barrack; the last was formerly a nobleman's mansion. The old sessions-house has been pulled down, and a building for religious and charitable purposes erected on its site.

The population of the town, in 1831, was 3433; of the whole parish, 12,597. The town is fairly provided with shops, and is the mart of the surrounding district. Corn, and but-

ter, which is sold in firkins for exportation, are the staple articles of trade. The butter-market is on Monday; but the principal market, at which a considerable quantity of linen yarn is sold, is on Saturday. Heavy goods are chiefly brought from Sligo, lighter ones from Dublin. There are six fairs in the year.

Boyle was formerly a parliamentary borough, but the privilege of returning members was lost by the Union; and the corporation has been dissolved by the late Irish Municipal Reform Act. There were in the parish, in 1835, seventeen day-schools, including two private boarding-schools, two national schools, one school supported by the Baptist Society, four schools partly supported by subscription, four private day-schools, and four hedge-schools. There were beside four Sunday-schools. A weekly newspaper is published at Boyle.

The quarter-sessions are held here twice in the year, for the division which comprises the baronies of Boyle and Roscommon and part of the barony of Ballintobber; petty-sessions are also held. There is a barrack for the county constabulary, of whom a body are stationed here. There are a charitable loan society, and two dispensaries, one maintained by Lord Lorton, whose beautiful mansion and demesne of Rockingham are on the banks of Lough Key near the town.

Castlereagh is in Kilkeevan parish, in the barony of Ballintobber, 17 miles north-west of Roscommon, on the river Suck, which runs through the town, and divides it into two parts; a small stream, a feeder of the Suck, also runs through the town, and joins the river just below. The town consists principally of one long street, the continuity of which is interrupted by two bridges over the Suck and its feeder. Many of the houses are new, nearly one-half of the southern side of the street has been rebuilt, and new cottages for the peasantry are springing up on every part of the estate of Lord Mountsandford, whose demesne and residence are close to the town. The population of the town, in 1831, was 1172; that of the whole parish, 10,867. Of about 170 houses, nearly 70 were mere cabins, and about 25 were thatched houses of two stories; but the cabins are better than in most other towns in the county, and some of them are remarkably neat. There are several neat cottages with gardens in the neighbourhood.

The market is on Wednesday for corn, and on Saturday for provisions. There are a malthouse, a distillery, and a tan-yard, and a number of small shops. There is a market-place, with convenient shambles. There are four fairs in the year. The Easter quarter-sessions for the Boyle division of the county are held here. The sessions-house stands near the market-place; and there is a bridewell. Petty sessions are also held. The parish church of Kilkeevan is close to the town, and there is a Catholic chapel.

The parish had, in 1835, twenty-three day schools, including two national schools, one school chiefly supported from Erasmus Smith's fund, nine supported by Lord Mountsandford, one supported by the Catholic clergy of the parish, a classical school, and nine hedge-schools. There are a loan fund and a dispensary.

Elphin is in the barony of Roscommon, 11 miles south by east of Boyle. The town extends along the summit of a ridge, and runs nearly east and west: more than two-thirds of the houses are mere cabins, many of them of the most wretched character; there are scarcely any slated houses. The cathedral stands at the eastern end of the town, and the Catholic chapel at the western. The cathedral, a modern building, of barn-like appearance, about 80 feet long and 28 broad, with a slated roof, is little in harmony with the tall dilapidated square tower with which it is united. It is used as the parish church, and is neat in its internal appearance. The bishop's palace is a spacious and comfortable country-house, with a lawn in front. The Catholic chapel is commodious, but not elegant.

The population of the town, in 1831, was 1507; of the whole parish, 6643. The shops are small and ill-supplied. A market has been established within the last few years by the bishop. There is a dispensary. There were, in 1835, three day-schools, supported, one by the clergy and the Society for Discouraging Vice, and two by the London Ladies' Hibernian Society, and nine hedge-schools. The diocesan school, founded by Bishop Hodson, A.D. 1685, is not noticed in the Parliamentary Returns. There are two yearly fairs at Elphin.

French-park is in the barony of Boyle, 9 miles south south-west of Boyle. It is a small place, containing about



a hundred houses, most of them mere cabins, at the junction of four roads. There are a Catholic chapel, a school-house, and a sessions-house; and a market-house has been erected within the last few years. The mansion and demesne of French-park, the seat of the French family, are close to the town; and about half a mile distant, on the verge of a bog, are the ruins of Clonshanvill Abbey. The ruins consist of the walls of the church, with its steeple, two detached chapels in the burial-ground, and the remains of a square building belonging apparently to the habitable part of the abbey. The ruins, from their situation in a flat open country, form a striking object at a distance, but are neither very picturesque nor of much antiquarian interest when viewed nearer. In the burial-ground, which is still used, is a lofty cross. The population of the town, in 1831, was 447; that of the parish of Tybohan or Taughboyne, in which it stands, was 16,460. Butter, yarn, and pigs are sold in the market, which is held on Thursday. There are three yearly fairs. Good sandstone is quarried in the immediate neighbourhood, and limestone in the town itself. Petty sessions are held here. French-park has a dispensary.

Strokestown is in the barony of Roscommon, between Elphin and Lanesborough. It contained, in 1831, about two hundred and sixty houses and 1547 inhabitants. The town consists of two streets crossing at right angles; the one which runs east and west is nearly 150 feet wide, and has Lord Hartland's demesne and mansion at one end, and a new church at the other. Three-fifths of the houses are mere cabins, and more than another fifth are thatched cottages, little better than cabins. The rest are built of limestone or sandstone, both of which are procured near the town, and are roofed with Welsh slates, imported into Sligo, and brought from thence by land carriage. Trade is prosperous, and the market is well attended; a considerable quantity of wheat, for the growth of which the soil round the town is particularly favourable, is sold; and the country-people bring in linen, linen yarn, tow, woollen stockings, flannels, and a peculiar kind of woollen stuff which is dyed and dressed in the town. The market is also well supplied with lake and river fish, and some sea-fish, and goods of all kinds are sold in stalls. There are four yearly fairs. There are a sessions-house and bridewell, and the quarter-sessions for the Boyle division of the county are held here once in the year. There is also a dispensary. The old mansion-house of Lord Hartland has been modernised: in the grounds, at a short distance from the house, are the roofless walls of an old church, used as the family burial-place. Races are held at Ballynafad, three or four miles south of the town.

Athleague is a small place, containing, in 1831, eighty-seven houses and 488 inhabitants: there is a long bridge, or rather series of bridges connected by a long causeway, carried obliquely across the river Suck, which here flows in a divided channel. Athleague is a dull place, with little trade; there is a flour-mill. Four fairs are held in the year. The church is an old building in bad repair; there is a Catholic chapel in the town. Keadue is in Boyle barony, ten or eleven miles north-north-west of Carrick-on-Shannon; it consisted, in 1831, of about forty houses, chiefly cabins. A market-house was then building; and the place was increasing in prosperity from the neighbourhood of the Arigna iron-works. There are ten yearly fairs. Keadue has a dispensary. Mount-Talbot is in Athlone barony, on the banks of the Suck, and takes its name from the demesne of the Talbot family, which is close to the village. It is a small place, pleasantly situated. Mount-Talbot has four fairs in the year. Petty sessions are held both here and at Keadue.

Lough-Glynn had, in 1831, about fifty houses, chiefly cabins, but superior to those commonly met with; there were a Catholic chapel and a dispensary near the village, and a parish church at some distance: the population was 254. Ruskey or Rooskey is in Ballintobber hundred, and on the Shannon, over which is a bridge of nine arches; the village extends across the river into Leitrim and Longford counties. The church of the parish of Tarmonbarry is in the village; also a Catholic chapel. Knockcroghery (pronounced Nockroghery) is in the barony of Athlone, about 5 miles south-east of Roscommon, not far from Lough Ree. It has a new church and new school-houses. A considerable manufactory of tobacco-pipes is carried on; and there are two yearly fairs, one of them a large one. Tarmonbarry is in Athlone barony, on the right bank of the Shannon, which is here divided into two arms, over each of which

there is a bridge: these bridges are connected by a causeway over the intervening island. The Royal Canal terminates in the Shannon at Richmond harbour opposite Tarmonbarry: there are extensive basins, docks, and warehouses on the Longford side of the river. Castle-Plunket is a miserable place of about forty miserable cabins. Lough-Glynn and Tarmonbarry have each four fairs in the year; Castle-Plunket has three.

*Divisions for Ecclesiastical and Legal Purposes.*—The number of parishes in the county is differently stated; we believe the correct number to be fifty-six. These, with some of the adjacent parishes in the next counties, make up thirty-one benefices; of which twenty-seven are in the diocese of Elphin, one in that of Clonsfert, one in Ardagh, and two in Tuam. All these dioceses were in the ecclesiastical province of Tuam, except Ardagh, which was in the province of Armagh; but by the late alterations in the Irish church, all are now in the province of Armagh.

The county is included in the Connaught circuit: the assizes are held at Roscommon, where is the county gaol. The county is divided into two parts for the sessions business: the division of Athlone comprehends the baronies or half-baronies of Athlone, Ballymoe, Moycarne, and part of Ballintobber; the division of Boyle comprehends the baronies of Boyle, Roscommon, and the rest of Ballintobber: the sessions for the first are held alternately at Athlone and Roscommon; those of the second, twice in the year at Boyle, once at Castlerea, and once at Strokestown. The county gaol is at Roscommon, and there are bridewells at Athlone, Boyle, Castlerea, and Strokestown. The discipline of the county-gaol is very defective; the great objects of prison discipline are altogether lost sight of; nor is the size of the gaol or the number of the cells sufficient. The bridewells of Athlone and Boyle are clean and well ordered. Those of Castlerea and Strokestown are for the temporary lodgment of prisoners. The constabulary force, on 1st January, 1838, amounted to 244, viz. 1 subinspector, 6 chief constables, 7 head-constables, 43 constables, and 187 subconstables.

There is a county infirmary at Roscommon, and dispensaries at Athlone, Boyle, Castlerea, Elphin, French-park, Strokestown, Keadue, Lough-Glynn, Croghan, Tulsk, and Fallyleague. The county is included in the district of the Connaught lunatic asylum, which is at Ballinasloe.

Two members are returned for the county, who are elected at Roscommon. Athlone, which is partly in this county, is the only parliamentary borough. The number of voters on the register for the county in 1834-5 was 1864; for the borough of Athlone 274.

The amount of grand-jury presentments in the year 1837 was 27,051*l.* 18*s.* 3*d.*, viz.: for new roads, bridges, &c., 2502*l.* 3*s.* 6*d.*; for repairing roads, bridges, &c., 7884*l.* 2*s.* 11*d.*; for building or repairing gaols, bridewells, and houses of correction, 41*l.* 10*s.*; for prison and bridewell expenses, 1915*l.* 15*s.*; for the police and expenses of witnesses, 4196*l.* 0*s.* 10*d.*; for salaries of county officers, not included in the foregoing heads, 3376*l.* 18*s.*; for public charities, 1454*l.* 17*s.* 2*d.*; for the repayment of government advances, 510*l.* 6*s.* 10*d.*; and for miscellaneous expenses, 572*l.* 3*s.* 10*d.*

*History, Antiquities, &c.*—In the earliest historical period this county appears to have been partly or wholly in possession of the Auteri, a people mentioned by Ptolemy, and supposed by Sir James Ware (*Hist. of Ireland*, vol. ii. ch. vi.) to have inhabited some part of the counties of Galway and Roscommon. At a later period it was occupied by the sept or clans of O'Connor Ruadh (red), Rough, or Roe; and O'Connor Dhunne (brown) Dunn, or Don, whose territories comprehended respectively the baronies of Roscommon and Ballintobber; and by the sept of the Macdermots, whose territories now constitute the barony of Boyle; the parts bordering on Galway were occasionally encroached upon by the O'Dalys and the O'Kellys of Galway. The territories of the two tribes of the O'Conors were called Hy-Onach; those of the Macdermots were called Moylurg or Moylurg; and those of the O'Dalys and O'Kellys, Hy-Maine or Mainech. Part of the county was included, with a portion of Galway, in Clanckonow, the territory of the Bourks: the most northern part was included in Corcahbann, the territory of the O'Hanlys and O'Broenans; between the Suck and the Shannon was the district of Dealtra Nuadhat; Hy-Briun Sinna was another district along the bank of the Shannon; and a district called Kierrigmac, afterwards Clan-Kethern, was included in the county, but

in what part is not specified. (Ware, *Hist. of Ireland*, chap. vii., sec. 1.)

Of the earliest period there are few memorials, the raths (hill-forts or earth-works) are the principal. Of these there are more than four hundred and seventy. They are always upon natural eminences. They contained within their ramparts the dwelling-places of the chieftain and his family, commonly constructed of earth and hurdles, but having sometimes wooden walls upon a foundation of earth. At Oran, between Roscommon and Castlerea, is one of the round towers whose use and origin are so uncertain. It is only about twelve feet high, and bears the appearance of never having been finished, rather than of having been thrown down. Its interior diameter is 11 feet 3 inches; and the thickness of the walls 4 feet 6 inches. It is built of limestone; the stones are well cut, fit closely, and are laid in even courses.

Seven years after the English invasion of Ireland, the county was attacked by Milo or Miles de Cogan, one of the most active and warlike of the English adventurers. Roscommon formed at that time part of the kingdom of Connaught, and was governed by Roderic O'Connor, recognised as sovereign of Ireland. De Cogan advanced with 40 knights, 200 other horsemen, and 300 archers to the town of Roscommon, where he was joined by Murrugh, son of Roderic, at the head of a body of malcontents. The natives however, by driving away their cattle and laying waste their country, reduced De Cogan and his army to great danger from famine, and obliged them to retreat. In 1204 the county was again ravaged by William Bourke (or de Burgo) Fitz-Aldelm, lord of Limerick and the neighbouring country: in 1216, the castle of Athlone, on the frontier, was erected to secure a ford of the Shannon, and in 1268 that of Roscommon was built to secure the quietness of the county, at that time assumed to be subject to the English, and included in a grant of Connaught, made by Henry III. to the family of De Burgo, or De Burgh, who held also the earldom of Ulster. The native princes of the country, though recognising the supremacy of the English crown, were not disposed to submit to such wholesale spoliation, and the castle of Roscommon was twice taken by them, A.D. 1272 and 1276. This part of Ireland appears to have been long in a state of anarchy, the Irish septs struggling for independence with the De Burgos, their Anglo-Norman masters. In A.D. 1315, Richard de Burgo, earl of Ulster, and Fedlim or Phelim O'Connor, Irish prince of Connaught, advanced in conjunction from Roscommon, to repel the invasion of the Scotch under Edward Bruce; but O'Connor, seduced by the offers of Bruce, entered into a secret treaty with him; and returned home to guard his own inheritance against his kinsman Roderic, who sought to usurp it. Fedlim, whose treaty with Bruce was not known, was supported by the English, and by their aid he defeated Roderic, who fell in the battle. He now avowed his alliance with the Scots, but was entirely defeated by the English under William de Burgo, brother of Earl Richard, and Sir John Bermingham, at Athenry in Galway, A.D. 1316. The victory utterly broke the power of the O'Conors, who split into clans or septs, of which two have been noticed as occupying portions of Roscommon. These two septs became rivals, and wasted their strength in mutual hostilities. Meanwhile, the inheritance of the De Burgos came by marriage to Lionel, duke of Clarence, son of Edward III., whose descendants afterwards came to the throne in the person of Edward IV., except such of the territories of the family in Connaught as were usurped by some of the younger branches.

Of this troubled period there are several memorials, in the ruined castles and monastic buildings which exist. Roscommon Castle, and Roscommon, Boyle, and Clonshanvill abbeys, the last near French-park, have been noticed. Between Roscommon and Castlerea are the ruins of Ballintobber Castle, the antient stronghold of the O'Connor Dhunne or Don. The walls enclose a quadrangle 270 feet by 237 feet, and are strengthened by polygonal towers resembling those of Caernarvon Castle. The walls and the towers are tolerably complete externally; but the towers are little more than shells. There are the walls of the church and of some of the dependant buildings of Tulsk Abbey standing. There was formerly a strong castle at Tulsk, and there was one at Ballynafad near Strokestown, of which the ruins are still visible: it was the stronghold of O'Connor Ruadh. A very remarkable ruined fort of unknown antiquity is to be seen near Lough Glynn. The keep of Athlone Castle, which is

yet standing, is a decagon, and is in the Roscommon part of the town. There are several remains of small castles, especially of one on Castle Island in Lough Key, but none of them deserving particular description. There are considerable ruins of Coote Hall, a fortified mansion of the middle ages, between Lough Key and the Shannon.

In the reign of Elizabeth, Connaught was formed into counties, and the county of Roscommon divided into baronies. This measure is ascribed by some to the earl of Sussex lord-lieutenant (A.D. 1562-64); by others to his successor, Sir Henry Sidney, lord deputy (A.D. 1665-67); while Mr. Weld (*Statistical Survey of the County of Roscommon*) ascribes it to Sir John Perrot, lord deputy, whose administration was considerably later (A.D. 1584-88).

In the rebellion in Elizabeth's reign, the O'Conors remained faithful to the English. Boyle Abbey was besieged by the Ulster insurgents in the war of 1641. The county fell into their hands, and the O'Connor Dhunne now took part with them: some severe encounters took place, especially in 1642, when Callaugh O'Connor was defeated by the English. The insurgents long retained possession of the county, but on the termination of the war their chiefs were deprived of their estates, which were confiscated, and divided among English and Scotch adventurers. At the Restoration O'Connor Dhunne or Don obtained the greater part of his property again, and his descendants are among the few native Irish families who have retained their lands. In the war of the Revolution, the principal events connected with this county were the first ineffectual siege of Athlone by a body of William's army, under General Douglas (A.D. 1690), and the subsequent siege and capture of that city (A.D. 1691) by the main body of William's troops, then under General Ginkell. [ATHLONE.] This was followed by the decisive battle of Aghrim [AGHRIM], fought in the adjacent county of Galway. Roscommon gives the title of earl to the noble family of Dillon.

(Weld's *Statistical Survey of Roscommon*; Ware's, Cox's, Gordon's, and Moore's *Hist. of Ireland*; *Parliamentary Papers*; Lewis's *Topographical Dictionary of Ireland*.)

ROSCOMMON, WENTWORTH DILLON, EARL OF, was born in Ireland about 1633. He was the son of James Dillon, third earl of Roscommon, and Elizabeth Wentworth, sister to the earl of Strafford, who was godfather to his nephew, and gave him his own family name. Upon the breaking out of disturbances in Ireland, Strafford sent for him, and placed him at his own seat in Yorkshire, where he had him instructed in Latin, which Dillon is said to have learned so as to write it with purity and elegance, though he was never able to retain the rules of grammar. When the storm had overtaken Strafford, Dillon was sent to Caen, where he prosecuted his studies under Bochart. He afterwards travelled into Italy, where he examined with care the most valuable remains of classical antiquity, and he acquired uncommon skill in the knowledge of medals. He returned to England at the Restoration, and was made captain of the band of pensioners, a preferment which led him into the habit of gaming and the loss of much of his fortune. He was subsequently appointed master of the horse to the duchess of York, and he married the Lady Frances, daughter of the earl of Burlington, and widow of Colonel Courtney.

Wood says of Roscommon that he 'was educated from his youth in all kind of polite learning,' and that he 'was accounted most excellent in the art of poetry.' He was nominated at Oxford to be created LL.D., May 23rd, 1683, but did not appear at the time appointed. Whether he had previously been connected with the University is uncertain. He formed the intention of escaping apprehended evils at home by retiring to Rome, but he was delayed by the gout, which, through improper medical treatment, occasioned his death. At the moment in which he expired, he uttered, with an energy of voice that expressed the most fervent devotion, two lines of his own version of 'Dies Iræ':

'My God, my Father, and my Friend,  
Do not forsake me in my end.'

He died in 1684, and was buried with great pomp in Westminster Abbey.

Roscommon wrote the following works: 1, 'An Essay on translated Verse,' London, 1680, 4to.; 2, 'Prologues and Epilogues to Plays,' &c., collected 1684, 8vo.; 3, Horace's 'Art of Poetry,' translated into English blank verse, 1680, 4to.; 4, 'Dr. Wm. Sherlock's case of Resistance of Supreme Powers,' translated into French, 8vo. A short time before his death, Roscommon, among other literary projects, formed



the plan of a society for refining the English language and fixing its standard, and he is said to have been assisted in the design by John Dryden; but no particulars upon this subject are recorded.

(Wood's *Poeti Oxonienses*; Johnson's *Lives of the Poets*; Walpole's *Royal and Noble Authors*, Park's edition.)

ROSE. [ROSA.]

ROSE-COLOURED OUZEL. [STURNIDÆ.]

ROSE-ENGINE TURNING. [TURNING.]

ROSEMARY. [ROSMARINUS.]

ROSEN, FREDERIC AUGUSTUS, was born on the 2nd of September, 1805, at Hanover, and died in London on the 12th of September, 1837. He received his earliest education from his father, who still lives at Detmold in Westphalia, where he holds a high official situation in the government of the prince of Lippe Detmold. He afterwards went to the gymnasium at Göttingen. In the year 1822 Rosen went to the university of Leipzig, and two years afterwards to Berlin. The energy with which he applied himself to all branches of science and literature, and his great powers for acquiring knowledge, encouraged his friends to form the highest expectations of his future career. At an early period he had become distinguished for his classical attainments and his knowledge of the Semitic languages; but it was not until the year 1824 that he turned his attention to the Sanscrit, a language which at that time was almost unknown in Germany, although its importance in all questions connected with the early history of civilization had been pointed out by the two Schlogels, Creuzer, and William von Humboldt. During a short visit which he paid to his family, he made himself acquainted, with his father's assistance, with the antient language of the Brahmans, in which he received further instruction at Berlin from Professor Bopp, who had just returned from London, and been appointed professor of Sanscrit at the university of Berlin. William von Humboldt, who devoted his time to the same pursuits, also encouraged him to proceed in his Sanscrit studies. The total want of all useful aids towards obtaining a knowledge of this difficult language, suggested to Rosen the idea of supplying the deficiency, which his acquisitions rendered him well able to do. Accordingly, in 1826, when he took his degree of doctor of philosophy, he published his *Corporis Radicum Sanscritarum Prologus*, which was only the forerunner of his larger work *Radices Sanscritæ*, Berlin, 1827. This work, which abounds in learning and sound criticism, has contributed more than any other to recommend and facilitate the study of the Sanscrit language in Germany. It is now out of print, and the author had prepared a second edition, in which he had remodelled his original plan, in order to adapt his work to the then advanced state of Sanscrit literature. Rosen also had applied himself, with the greatest success, to the study of Arabic and Persian; and he had prepared for publication several large episodes of the *Shâh Nâhmah*, the great epic poem of the Persians. This intense application to the literature and the languages of the East gave birth to a strong desire to visit Asia. A favourable opportunity presented itself, and he was appointed attaché to the Prussian embassy at Constantinople. Shortly before he started however he received a flattering invitation to become Professor of Oriental Languages in the University of London (now University College) then just established. He accepted the offer, hoping to find in this country a wide field for his literary labours. Before going to London, he visited Paris, in order to become acquainted with De Sacy, Remusat, and De Chézy; and after a short stay in that city he came to London. But his expectations of honour and profit were greatly disappointed; for though he had a few pupils in Sanscrit, Arabic, and Persian, it soon became evident that a teacher of the Hindustani language was more wanted at the London University than a professor of Oriental languages as the term is understood in Germany. His energy did not however fail him; and seeing that he could be useful in a secondary capacity, he applied himself for several months with great industry to the Hindustani, in order that he might qualify himself to teach the language. Some years afterwards he resigned his professorship of Oriental languages; but subsequently accepted the Sanscrit professorship in University College. The high opinion which the College entertained of his services may be collected from the Annual Report of the College for the year 1837-38, which was made after his death.

He derived more satisfaction from his occupation as ho-

norary foreign secretary of the Royal Asiatic Society, as secretary to the Oriental Translation Committee just established. This brought him into communication with that great Oriental scholar Colebrooke, for whom he entertained the highest admiration. By Colebrooke's suggestion he published, under the sanction of the Translation Committee, the Arabic text of the *Algebra of Mohammed Musa*, with an English translation, accompanied by excellent notes [MUSA]; he also prepared for publication a great *Biographical Dictionary* of Ibn Khallikan, as well as another work, in which he intended to give a comprehensive view of the system of Indian jurisprudence, which was never completed.

Amidst these various occupations he had not time to concentrate all his attainments. Having discovered the character of the Indian literature and language, he only be completely understood by tracing them back to the earliest periods to which the *Vedas* belong, he determined to remove the obscurity by which they are surrounded. In 1830 he published his *Rig Vedæ Specimen*, London, and from that time his principal attention was directed to this great object. In order to understand the obsolete language of these antient writings, he had to consult the oldest of the grammatical works of the Hindus. To do this, he applied himself to the Commentaries, of which he had a full knowledge of which the texts are quite unintelligible. All this was done under very disadvantageous circumstances, and it is a matter of great regret that he was not in a situation which would have made other labours necessary.

Among his various literary labours at this period was the revision of the *Dictionary, Bengali, Sanscrit, and English*, published by Sir Graves Houghton, London, 1831. He also made the *Catalogus Codicum Manuscriptorum et Carshunicorum in Museo Britannico*, which has been published, since his death, under the care of Mr. Forshall, who in his address to the reader has attributed to Dr. Rosen all the merit of this catalogue. Unfortunately Dr. Rosen's name does not appear on the title-page of this catalogue, nor after the preface which he wrote, and which is printed at the head of the catalogue. To qualify himself for this labour, Rosen made himself master of the Syriac language, with which he was imperfectly acquainted. At Colebrooke's request he took the collection of his *Miscellaneous Essays*, to which he added an excellent index, 2 vols., London, 1827. He wrote all the articles relating to Oriental literature in the *Encyclopædia*, from the article *Abbasides*, to the article *Eastern Language*, both included, together with several articles in *Eastern Geography*, such as *Arabia* and *Armenia*. He revised the work on the Hindus, which was published in the *Library of Entertaining Knowledge*; the chapters on Hindu literature is entirely by his hand. For the *Journal of Education* he wrote a review of Bopp's *Vergleichende Grammatik*, &c. (vol. viii.), and two reviews of *Etymologische Forschungen* (vols. 9, 10). He maintained a constant correspondence with almost all the distinguished scholars on the Continent, and for the last ten years of his life no important publication connected with Eastern history or geography was projected on the Continent to which he did not contribute either by his advice or by the supply of materials. His worth was fully appreciated on the Continent, and a desire was often expressed that he should return to his native country; but being anxious to accomplish his design of publishing the *Vedas*, and considering that he was placed in a wider sphere of utility in England, he preferred remaining in London, where he found the most valuable treasures of Oriental literature.

In the year 1836 he began to print the collection of hymns of the *Rig Veda*, giving the Sanscrit text, an English translation, and explanatory notes. In the autumn of 1836 he had advanced so far that he intended to publish a second volume, when his sudden death, in the prime of life and in the full vigour of his intellectual powers, interrupted the undertaking for which no man in Europe was so well qualified or prepared as himself. The Translation Committee published the book after his death, as far as it was completed, under the title *Rig Veda Sanluta Liber Primus Sanscritæ et Latine*, London, 1838, 4to. Those who hereafter profit by the study of this work, should be at what price it has been obtained: it is only a fragment, but it contains the energy of a whole life. Rosen's

mous papers and collections have been confided for publication to the able hands of Professor Lassen of Bonn.

Although Rosen had acquired so honourable a rank as an Oriental scholar, his position in society was no less distinguished. The highest admiration for his talents and attainments was accompanied with universal respect for his virtues. The simplicity of his pure and elevated mind, the gentleness of his manners, and, above all, the genuine kindness of heart which formed the striking feature of his character, secured for him, in an eminent degree, the affection of all who knew him. His readiness on all occasions to aid and advise his literary friends, at any cost of labour, is well known to many who will read this notice.

The loss of such a man will always be severely felt by all, but especially by those who were intimately acquainted with him. His numerous friends, both English and Germany, have presented his father with a marble bust of his son, by Richard Westmacott, as a mark of their esteem for his character and regret for his loss, and have erected a monument to his memory in the cemetery at Kensall Green near London, where he is interred.

ROSENMÜLLER, JOHN GEORGE, was appointed Professor of Divinity in the University of Leipzig, and superintendent in the Lutheran church at the same place in 1785, and died in 1815. His chief works are: 1, 'Historia Interpretationis Librorum Sanctorum in Ecclesia Christiana, ab Apostolorum Aetate ad Literarum Instaurationem,' 3 parts, 8vo., 1795-1814; and 2, 'Scholia in Novum Testamentum,' 5 vols. 8vo. The latter is a useful work, especially for young students, but the author cannot be placed in the first rank of commentators. His labours were more directed to the explanation of particular words and phrases than to the general comprehension of the sacred writings. He seldom gives a satisfactory solution of any formidable difficulty.

ROSENMÜLLER, ERNEST FREDERIC CHARLES, son of the preceding, was born in 1768, and died on the 17th of September, 1835, after having for many years held the office of professor of oriental languages in the University of Leipzig. His chief works are: 1, 'Scholia in Vetus Testamentum,' 23 vols. 8vo., which is a philological and exegetical commentary on the Pentateuch, Isaiah, the Psalms, Job, Ezekiel, the minor prophets, Jeremiah, the writings of Solomon, Daniel, Joshua, Judges, and Ruth. The first edition was published 1795-1826, the second 1823-31. In the second edition several Rationalistic interpretations which appeared in the first are greatly modified. Rosenmüller's profound oriental learning and untiring industry have made this work one of the very best commentaries upon the Old Testament. In some cases he leans too much to the interpretations of the Jewish Rabbis. A 'Compendium of the Scholia,' in 5 vols. 8vo., containing the Pentateuch, Isaiah, the Psalms, Job, Ezekiel, and the minor prophets, has been executed by Dr. J. C. S. Lechner, under the author's superintendence. Rosenmüller did not live to complete his larger work. 2, 'Handbuch der Biblischen Alterthumskunde,' 4 vols. 8vo., 1823-31. This work was also left incomplete at the author's death. The volumes published are, three on the geography and one on the natural history of the Bible. Translations of parts of this work are published in the 'Biblical Cabinet,' namely, 'The Geography of Central Asia,' 2 vols., and 'The Mineralogy and Botany of the Bible,' 1 vol. 3, 'Institutiones Linguae Arabicae,' the best manual of Arabic grammar, chiefly founded upon De Sacy's 'Grammaire Arabe.' 4, 'Analecta Arabica.' 5, 'Vocabularium Veteris Testamenti.' 6, 'Das Alte und das Neue Morgenland,' 6 vols. 8vo.

ROSETTA, or EL RASCHID, a town of Lower Egypt, is situated in 31° 25' N. lat. and 30° 28' E. long., on the left or west bank of one of the principal branches of the Nile, and about four miles from its mouth. It is said to have been built by the son of the celebrated Haroun-al-Raschid, about A.D. 875; but it did not become a place of any note till the decline of Damietta, owing to the increase of the bar at the mouth of the Nile, which prevents large vessels from entering the river.

Rosetta at the present day is not so large as Damietta: its population amounts to about 9000, among whom are several Greeks and Copts. The country around Rosetta is a complete garden, but the town itself does not deserve the praises which have been bestowed upon it by some travellers. It contains several large mosques; the streets, which are exceedingly narrow, not more than two yards

wide, lie parallel to each other in a line with the river, and are irregularly intersected by others which are shorter. Between the houses and the Nile there is a wide space, which is the promenade of Rosetta. The houses, which are built of a dingy red brick, are two or three stories high; the bazaars are narrow, dirty, and dark. Rosetta carries on a considerable trade both with Europe and the Levant; but the passage of the bar at the mouth of the Nile is always attended with some danger, as the sands are constantly shifting, and the surf is high.

ROSETTA STONE is the name given to a stone in the British Museum, which was originally found by the French among the ruins of Fort St. Julien, which is near the Rosetta mouth of the Nile. It was delivered up to the British on the capitulation of Alexandria, and was brought to England in the year 1802. This stone, which is a piece of black basalt, contains parts of three distinct inscriptions: the highest on the stone is in what we generally call hieroglyphics; the second is in that character commonly called the 'enchorial,' or 'the characters of the country;' and the third, which is in Greek, declares, at the end, that the decree which this stone contains was cut in three different characters, the 'sacred characters,' 'those of the country' or the 'enchorial,' and the 'Greek.' In its present state the stone is much mutilated, chiefly at the top and at the right side. Its greatest length, in its present condition, is about three feet, measured on the flat surface which contains the writing; its breadth, which in some parts is entire, is about two feet five inches. A large part of the hieroglyphic inscription is broken off, but it probably contained in its entire state about twenty or at the utmost twenty-one lines; the enchorial or second inscription consists of thirty-two lines, but the beginning of the first fifteen lines are wanting, and the Greek text contained, when entire, fifty-four lines, but the end of it is at present mutilated. We learn from the Greek text that the Rosetta stone was erected in the reign of Ptolemy V., Epiphanes, and probably about B.C. 193. Epiphanes succeeded to the throne on the death of his father Philopator, B.C. 205, when he was a child only four or five years old. In this monument the acts done during the prince's minority are attributed to him, and he is commended for his piety, his liberality to the temples, his remission of the arrears of taxes and diminution of the imposts, his victories over the rebels, and his protection of the lands by dams against the inundations of the Nile.

The discovery of this stone with the triple inscription upon it excited hopes that we should be able by means of it to decipher the numerous monuments of ancient Egypt. Dr. Young, in the article 'Egypt,' in the supplement to the 'Encyclopædia Britannica,' was the first who deciphered several proper names in the enchorial and hieroglyphic inscriptions, and he was followed in his investigations by Champollion. This triple inscription however is not of so much value as it appears at first sight, since it is almost certain that the enchorial text is not faithfully represented by the Greek. It is, on the contrary, more probable that the Greek is not a translation either of the hieroglyphic or enchorial text, but expresses only generally the same substantial meaning.

The preceding account has been taken from the 'Egyptian Antiquities' of the British Museum, in the *Library of Entertaining Knowledge*, vol. ii., chap. 10, in which the whole subject is fully investigated. Compare also the articles CHAMPOLLION and HIEROGLYPHICS in this work.

ROSHEIM. [RHIN, BAS.]

ROSIKRUCIANS is the name of a secret society whose existence became first known to the public in the 17th century, by means of several publications which have been attributed to John Valentine Andreæ, a German scholar, born at Herrenberg, in the duchy of Würtemberg, in 1586, who, after studying at Tübingen, became a minister of the Lutheran church, and in course of time was made almoner of the duke of Würtemberg and abbot of Adelberg. Andreæ died in 1654. He was a man of a mystical turn of mind, who had conceived the idea of effecting a general reform of mankind. He wrote many works, chiefly on mystic subjects. It is doubtful however whether those particular works which would establish his connection with the Rosicrucian Society are really his. The following are the titles of three of these works:—1, 'Elucidarius Major, ueber die Reformation der ganzen weiten Welt, F. C. R. auss ihren chymischen Hochzeit,' 1617, in which there is a mixture of precepts of alchemy with maxims of ethics. 2, 'Fama Fraternitatis des löblichen Ordens des



Rosenkreuzes,' Frankfurt, 1617, in which there is a story of a certain Christian Rosenkreuz, a German noble of the fourteenth century, who, after travelling long in the East, returned to Germany; and there established a fraternity, or secret society, of a few adepts, under certain regulations, living together in a building which he raised under the name of Sancti Spiritus, where he died, at 106 years of age. The place of his burial was kept a profound secret by the adepts, and the Society renewed itself by the admission of successive new members in silence and obscurity, according to the last injunction of its founder, who directed the following inscription to be placed on a door of Sancti Spiritus:—' Post CXX. annos patebo.' 3, ' Confessio Fraternitatis Roseæ Crucis ad Eruditos Europæ,' which is appended to the preceding, and in which it is stated that the Order does not interfere with the religion or polity of states, but only seeks for the true philosophy; that many absurd fables have been told of the fraternity, either by its enemies or by fantastic people. It states also that once a year the members are to meet at appointed places to converse together upon secret matters, and that new members are to be admitted to supply the place of those who are deceased, and to work for the common purpose of the Order, giving no clue however for discovering what that purpose was. In fact the secret, if secret there was, has been effectually kept to the present day. This appearance of mysteriousness has given rise to various surmises. Some have ascribed to the Rosicrucians the same hostile plans against all established churches and monarchies which have been also attributed to the Illuminati, Freemasons, Carbonari, and other secret societies. (Barruel, *Mémoires pour servir à l'Histoire du Jacobinisme*.) Others say that the order of Rosicrucians is identical with that of Freemasons, one of whose degrees or dignities is called in some countries the degree of the Red Cross. The Rosicrucians have not been heard of as a separate order for nearly a century past, but some have thought that they continued to exist under the name of the Illuminati, who were much talked of in Germany and France in the latter part of the eighteenth century. Barruel, after describing the ceremonies with which candidates were admitted to the degree of Red Cross in some Freemasons' lodges, which however, he says, vary in different countries, observes that these ceremonies, which were apparently allusive to the Passion of Jesus Christ, were differently interpreted, according to the dispositions of the candidates; that some saw in it a memento of the Passion, others an introduction to the arcana of alchemy and magic, and others at last a blasphemous invective against the founder of Christianity, which the Rosicrucians had derived from the Templars of old. This assertion however has been contradicted by others. The reader who wishes to investigate this obscure subject may consult F. Nicolai, 'On the Crimes ascribed to the Templars;' Chr. Murr, 'On the True Origin of the Rosicrucians,' 1803; and J. G. Buhle,

Ueber den Ursprung und die vornehmsten Schicksale der Orden der Rosenkreuzer und Freymaurer, Göttingen, 1804. Buhle seems to think that the Rosicrucians are but a branch or affiliation of the Freemasons. The impostor Cagliostro pretended that he was a Rosicrucian. [CAGLIOSTRO.]

#### ROSIN. [TURPENTINE.]

ROSMARINUS, a genus of plants belonging to the natural order Lamiaceæ. It is one of the genera belonging to this order that are perennial and possess the character of shrubs. It is known by the following characters:—calyx ovate, campanulate, with two lips, the upper of which is entire, and the lower two-parted; corolla not ringed in the inside, the throat slightly inflated with two lips, equal, the upper one emarginate, the lower two-parted, the middle lobe very large and hanging down; stamens two; filaments slightly toothed at the base; style with the upper lobe very short.

*Rosmarinus officinalis*, the common Rosemary, is an inhabitant of the southern parts of France, Spain, and Italy, the basin of the Mediterranean, and some parts of Asia Minor. It is a very leafy shrub, growing to the height of three or four feet; the leaves are sessile, linear, quite entire, revolute at the edge, and covered with white hairs beneath; the flowers are few, and in abort axillary racemes; the corolla has a dull leaden blue or white colour, with the tube protruding a little beyond the calyx, the flower-leaves or bracts are shorter than the calyx. The cultivated and garden plants differ very much in the shape and number of their leaves, on which account Miller described them as two

species, the *R. angustifolia* and the *R. latifolia*. The size of the leaves varies according to the soil and situation in which the plant grows. It is generally observed that the broader and longer the leaves, the more vigorous is the plant. The rosemary is a very desirable plant for the garden, both on account of its evergreen character and its flowers, which appear from January to April. There are three varieties known in gardens, the green or common, the gold-striped, and the silver-striped, which are distinguished principally by the colour of their leaves. The green variety is the hardiest, and is most generally used. It may be propagated by seeds, or slips or cuttings of the young shoots. The striped varieties may be best propagated by layers of the young wood. They should be planted in a warm situation, as they are much more tender than the green. They are only cultivated as ornamental plants on account of their variegated leaves. The rosemary abounds in the district of Narbonne in France, where it is used to form hedges for gardens, &c. It is supposed to be the aroma of this plant gathered by the bees that gives to the honey of this district its peculiarly fine flavour.

Rosemary was formerly held in high estimation, especially on the Continent. In the songs of the troubadours it is frequently mentioned as an emblem of constancy and devotion to the fair sex. It was thought to be a comforter of the brain, and a strengthener of the memory; and on the latter account used as a sign of fidelity amongst lovers. Shakspeare makes Ophelia say,—

' There's rosemary for you; that's for remembrance.'

In some parts of Germany rosemary is grown in large quantities in pots for the purpose of selling small sprigs of it when in blossom, in winter and early spring, for various religious purposes.

ROSMARINUS OFFICINALIS, Rosemary, called also Anthos, a term which is apt to lead to the confounding of Rosemary with the *Ledum palustre* or wild marsh-rosemary, which has very different and even dangerous properties. Genuine Rosemary is a shrub, a native of the south of Europe, Asia Minor, and China. The officinal part is the tops or upper part of the twigs. The leaves are about an inch long, linear, slightly revolute at the margins, dark green and reticulate on the upper surface, hoary and white on the under. The leaves and calyxes of the flowers have a strong, penetrating, aromatic odour, which is rendered stronger by bruising them; and a bitter, burning, camphor-like taste. They owe this to the presence of tannic acid, bitter matter, perhaps resin, and especially to a volatile oil, of which one drachm may, by distillation, be obtained from one pound of the leaves.

Oil of Rosemary (*Oleum Rosmarini*, or *Ol. Anthos*) is chiefly prepared in Spain and the south of France, by distillation of the leaves and flowers. At first it is nearly transparent and very limpid, but by time it becomes both yellowish and thicker. It possesses the strong penetrating odour of rosemary, with a camphor-like intermixture, and a burning taste. It has an acid re-action. The specific gravity varies with the purity and age of the specimen; it is commonly 0.91, but by rectification with alcohol it is brought to 0.89 or 0.85. It mixes with alcohol of 83 in every proportion. By evaporation or by shaking with potash it deposits a stearopten, or rosemary-camphor. Hydrochloric acid gas blackens it, but does not form an artificial camphor. With iodine it partially explodes.

The oil of rosemary of commerce is an artificial preparation of oil of turpentine distilled with rosemary; it is adulterated with spike oil, obtained from the *Lavandula Spica*. This may always be distinguished from the genuine by not reddening litmus-paper.

Rosemary possesses valuable stimulant and carminative properties; but it is chiefly employed as a perfume, entering into the composition of the Queen of Hungary's Water, Eau de Cologne, and aromatic vinegar. It is also used to promote the growth of hair and prevent baldness.

ROSS and CROMARTY SHIRES, two Scotch counties, intimately connected both locally and otherwise. Ross comprehends a considerable area on the mainland of Scotland, together with the large island of Lewis, one of the Hebrides; and Cromarty is composed of a number of detached portions, either interspersed among the inland parts of Ross or lying along its border. The mainland part of the two counties approximates in figure to a triangle, having its vertex (Tarbet Ness) towards the east, and extending the north, extending from Tarbet Ness to Lar

**Enard**, 59 miles in a direct line between its extremities; another side, fronting the south-east, extending from **Tarbet Ness** to the narrow strait which separates **Skye** from the mainland, 83 miles; and the base or third side, fronting the west, 62 or 63 miles. The northern side is for the most part conterminous with **Sutherlandshire**, the south-eastern side with **Inverness-shire**; but towards **Tarbet Ness**, **Ross** and **Cromarty shires** are separated from **Sutherlandshire** by **Dornoch Frith**; and from **Inverness-shire**, and also from **Nairn** and **Elgin shires**, by the **Moray** or **Murray Frith**. The **Frith of Cromarty**, between these two, penetrates 10 miles inland, forming a long narrow inlet, little more than two miles wide in the broadest part, and communicating with the open sea by a passage of scarcely more than half a mile. The third side is formed by the coast of the Atlantic, and is characterized by bold headlands separated from each other by deep but generally narrow inlets or lochs. There are several small islands, the **Summer Islands**, **Martin**, **Eilan-Clearach**, **Longa**, the **Croulin Islands**, &c., off this coast. The island of **Lewis** is to the north-west of the mainland part of the county: the distance between the nearest point of the island and the nearest point of the mainland, across the **Minch**, or intervening channel, is about 25 miles. **Lewis** is not, strictly speaking, an island of itself; it forms the northern and by far the larger portion of the principal island of the **Hebrides**, sometimes, though rarely, called the **Long Island**; the southern portion, called **Harris**, belongs to **Inverness-shire**. **Lewis** is 39 miles long from north to south, from the northern promontory, called the **Butt of the Lewis**, to the border of **Harris**, and 31 miles broad from east to west: its coast-line is as irregular as that of the mainland. The islands of **Bernera** and **Scarpa** lie close to **Lewis** on the western side. The **Shiant Isles** are a group of small islands or rocks between **Lewis** and the main, but much nearer **Lewis**.

The area of the two counties is given by **Dr. Playfair** (*Description of Scotland*) thus:—**Ross-shire**, 2070 square miles, or 1,324,800 acres; **Cromartyshire**, 105 square miles, or 67,200 acres; **Lewis** (including the fresh-water lakes), 557 square miles, or 356,480 acres: total, 2732 square miles, or 1,748,480 acres. **Mr. MacCulloch's** estimate (*Statistical Account of the British Empire*) is as follows:—**Ross-shire**, 2069 square miles, or 1,324,160 acres of land; 60 square miles, or 38,400 acres of lakes: together, 2129 square miles, or 1,362,560 acres. **Cromartyshire**, 256 square miles, or 163,840 acres of land; 10 square miles, or 6400 acres of water: together, 266 square miles, or 170,240 acres. The isles belonging to **Ross** and **Cromarty**:—560 square miles, or 358,400 acres of land; 20 square miles, or 12,800 acres of lakes: together, 580 square miles, or 371,200 acres. The total is 2885 square miles, or 1,846,400 acres of land; 90 square miles, or 57,600 acres of lakes: together, 2975 square miles, or 1,904,000 acres. The population, in 1821, was 68,828; in 1831 it was 74,820, showing an increase in ten years of 9 per cent., and giving, on **Mr. MacCulloch's** statement of the area of the land (viz. 2885 square miles), nearly 26 inhabitants to a square mile. The shires taken together exceed in area all the counties of Scotland except **Inverness** and **Argyleshire**: in amount of population they are ninth in order, standing next below **Inverness**, and next above **Dumfries**; in density of population they are exceeded by all the counties of Scotland, except **Inverness** and **Sutherland**. **Tain**, the county town of **Ross**, is near the southern shore of **Dornoch Frith**, in 57° 48' N. lat. and 4° 3' W. long., 134 miles in a direct line north by west of **Edinburgh**, or 201 miles by the road by **Queensferry**, **Kintross**, **Perth**, **Dunkeld**, **Muir-Atbol**, the valleys of the **Garry** and the **Spey**, to **Inverness**, and from thence by **Beauley**, **Dingwall**, and **Invergordon**.

The district of **Ferrintosh**, which is a portion of **Nairnshire**, is included in the boundaries we have given, but not in the statements of area and population.

**Surface; Coast-line; Islands.**—A general description of this district is given elsewhere [*GREAT BRITAIN*, vol. xi, p. 402, col. 2], where it is described as 'the country south of a line joining **Loch Broom** and the **Frith of Dornoch**.' It is sufficient here to notice that, excepting the two peninsulas formed by the three friths **Dornoch**, **Cromarty**, and **Moray**, and the parts immediately adjacent to them, it consists of mountains irregularly grouped, with deep intervening gorges or ravines. **Ben Wyvis** is 3720 feet above the level of the sea; **Kea Cloch**, near **Little Loch Broom**, 3600 feet; **Ben Dorag**, one of the **Ben More** hills, near the head of

**Loch Broom**, 3551 feet; **Ben Lair**, near **Loch Maree**, 3000 feet; **Ben Attow**, on the border of **Ross-shire** and **Inverness-shire**, is said to be nearly 4000 feet.

The three friths just mentioned are three branches of that great bay which penetrates Scotland from the north east, between **Duncansby Head**, the north-east point of Scotland, and **Kinnaird's Head** in **Aberdeenshire**. **Dornoch Frith**, the most northern of the three, extends about 24 or 25 miles inland to **Bonar Bridge**, on the road from **Inverness** to **Wiek** and **Thurso**. It is about 10 miles across at its entrance between **Tarbet Ness** and **Brora**. **Moray Frith** extends about as far inland as **Dornoch Frith**, but is 14 miles across at its entrance between **Tarbet Ness** and **Burg Head**. **Cromarty Frith** is an inlet of **Moray Frith**. **Loch Beauley** is an extension of **Moray Frith** inland: we know not exactly where the line separating the loch from the frith is drawn, but there is a sheet of water extending 16 or 17 miles inland from **Fort George**, where **Moray Frith** is contracted to a narrow strait, and three or four miles broad at the widest part. There are cliffs on each side of the entrance of **Cromarty Frith**, and again at **Tarbet Ness** and some miles south of it.

The principal inlets on the western or Atlantic coast are **Loch Enard**, at the north-west extremity of the two counties; **Loch Broom**, **Little Loch Broom**, **Loch Greinord**, **Loch Ewe**, **Loch Gairloch**, **Loch Torridon**, **Loch Carron**, with **Loch Kishorn**, which is a branch of it; and **Loch Alsh**, with its branches, **Loch Ling** and **Loch Duish** or **Duich**. They occur in the order in which we have enumerated them from north to south. **Loch Broom** and **Loch Carron** extend about 15 miles inland, but are both narrow. **Lochs Enard**, **Greinord**, **Ewe**, **Gairloch**, and **Torridon** are not so long, but are wider. **Loch Greinord** is about four miles across at the mouth. There are cliffs on the shore of **Loch Enard** and at the headland of **Ru-mone** or **Ru-more**, at its western side, and on part of the shores of **Loch Broom** and **Loch Carron**. The islands along this coast are small. The western coast of **Cromarty** and **Ross** is described at considerable length in the second volume of **MacCulloch's** '**Highlands and Western Isles**.'

The principal inlets on the coast of **Lewis** are **Loch Carlowa**, **Loch Bernera**, **Loch Roig**, **Uig Bay**, and **Loch Resort**, on the west side, occurring in the order in which we have enumerated them from north to south; and **Loch Tua**, **Loch Gremishader**, **Loch Luerbost**, **Loch Hourn**, **Loch Shell**, **Loch Brolum**, **Loch Valumis**, **Loch Clay**, and **Loch Seaforth**, occurring in the same order, on the eastern side. The three lochs **Carlowa**, **Bernera**, and **Roig** are three branches of one great inlet, about nine miles across at the entrance, and extending about nine miles inland: in the middle of it is the island of **Bernera**, five miles long from east to west and three miles wide, and a number of smaller islands. The boundary between **Lewis** and **Harris** is drawn across the island from the head of **Loch Resort** to the shore of **Loch Seaforth**, but not at the head of the loch. There are cliffs at the northern extremity, and on a great part of the eastern and some part of the western coast of **Lewis**. It will be observed that these 'lochs' are not, as the name would seem to imply, lakes, but inlets of the sea. The headlands of **Lewis** are the **Butt of Lewis** at the northern extremity; **Tolsta Head**, near it; and **Tiompan Head**, at the extremity of the peninsula which forms the southern and eastern sides of **Loch Tua**, on the eastern side of the island; and **Gallan Head**, at the south side of the entrance to **Loch Roig**, on the western side. **Lewis** is as mountainous as the mainland, though the peaks are not so lofty: the mountains form a range extending north and south, with lateral branches. The **Barvas Hills**, near the centre of the island, are 780 feet high; and **Suaneval**, on the western side, between **Loch Roig** and **Loch Resort**, 2760 feet.

**Hydrography and Communications.**—The two counties have no very large rivers. The **Oikel** rises at the foot of **Ben Mohr** in **Sutherlandshire**, just on the border of **Ross-shire**, and flows for twenty-six miles along the border of the two counties till it unites with a stream from **Loch Shin** in **Sutherlandshire**. It then expands into a narrow lake five miles long, called the **Kyle**, which opens into **Dornoch Frith**. The **Repath Water** and **Carron Water** are one stream twenty-three or twenty-four miles long, which joins the **Kyle** at its lower end. A number of streams flowing eastward unite above **Dingwall**, just below which they fall into **Cromarty Frith**. The longest of these streams rises in the western part of the county, and has a course of forty miles to **Ding-**



wall, watering Strath Bran, and passing through several lakes, among which is Loch Luichart, nearly five miles long by one broad. Loch Fannich, eight miles long and a mile broad, is drained by another of these streams: it is near the centre of the counties. Loch Monar, five miles long by one mile broad, is drained by a stream which belongs to Inverness-shire; Loch Glass, five miles long, and many other lakes, most of them very small, are drained by streams flowing into the friths of the eastern coast. All the above-mentioned lakes have their greatest extension from east to west.

The streams on the western coast have a shorter course than those on the eastern. There are several lochs in this part. Loch Maree, the largest fresh-water lake in the counties, extending twelve miles in length, and two miles or two miles and a half across in the broadest part, is drained by the Ewe, which flows into Loch Ewe. Loch Na Shallag, three miles long; Loch Fair or Fuir, three miles long and above a mile wide; Loch Dambh or Damff, four miles long; Loch Lundie, three miles long; and Loch Clunie, partly in Inverness-shire, nearly four miles long, are drained by streams which flow into the sea on the west coast.

Lewis abounds in lakes; but they are all small, except Loch Langavat, which extends in length nearly ten miles from north to south, between Loch Seaforth and Loch Resort. The streams in Lewis have all a very short course.

The two counties have very few roads. The greater part of them, including those of chief importance, are on the east side, and lead to different places farther north. One leads near the coast from Inverness, by Fortrose, Cromarty, and Tain, to Dornoch, Wick, and Thurso, the communication being made in several places by ferries over the lochs and friths. Another road from Inverness, to Wick and Thurso runs more inland, passing round the heads of Loch Bealey and the Frith of Cromarty, and through the town of Dingwall, which is at the head of Cromarty Frith: it crosses into Sutherlandshire by Bonar Bridge, which is thrown over the Kyle at the head of Dornoch Frith. There are several roads communicating between these two. A road from Dingwall leads across the country through Strath Bran to Loch Carron, a distance of 49 miles, sending off branches on the right to Ullapool on Loch Broom, to the heads of Loch Gairloch and Loch Ewe, by the side of Loch Maree, and to Loch Torridon. The road from Inverness to the Isle of Skye, with a branch to Loch Alsh and Loch Carron, runs through Rhiabuie and Glen Shiel, in the southern parts of the county of Ross; and that from Dornoch and the east coast to Loch Assynt just passes through the northern part of the same county. The greater part if not the whole of these roads are under the direction of the commissioners of Highland roads and bridges.

*Soil; Agriculture.*—The arable land of the two counties is almost entirely confined to the eastern part, comprehending the two peninsulas, 'An Oilean Dubh,' or the Black Isle, between Loch Bealey and Cromarty Frith; and Easter Ross, between the Cromarty and Dornoch friths, together with the comparatively low and level tract immediately adjacent to these. The central and western parts are 'wild, rugged, and mountainous, interspersed with lakes and narrow glens that afford pasture for sheep and black cattle.' (MacCulloch, *Statist. Acct. of Brit. Empire.*) Since the commencement of the present century, agriculture has improved in a most extraordinary manner. 'The fields were formerly detached pieces of land, ploughed irregularly, as the ground with the least labour suited. The carts generally used were of the poorest description, with a kind of tumbler or solid wheel, and wicker conical baskets; little or no lime was used for agricultural purposes.' 'I succeeded to a farm in this country about thirty years ago (says Major Gilchrist, of Opisdale, Sutherlandshire), when the working strength consisted of sixteen oxen and twenty-four small horses called garrons; this farm is now laboured by three pair of horses.' (*Appendix to Fourteenth Report of Commissioners of Highland Roads and Bridges; Parl. Papers for 1828, vol. ix.*) The individual who introduced the ploughing of land in regular ridges, and the division of fields into anything like systematic arrangement, was living in the employ of Major Gilchrist at the period of the above Report. 'The total amount of wheat then (viz., at the commencement of the present century) raised in the county was not equal to what is now produced on many single farms. It was not until 1813 that the first barley-mill north of the

Cromarty Frith was erected, and in 1821 the first flour-mill (at Drummond, on the estate of Fowlis) by the same individual. To such an extent however has cultivation of late been carried, that the growth of wheat alone is now (viz. 1830) estimated at 20,000 quarters annually; and the exportation of grain to London, Leith, Liverpool, &c. during the last year amounted to upwards of 10,000 quarters; besides the supply of the extensive and populous pastoral districts of the county (of Ross), and the towns of Dingwall, Tain, Inverness, &c., to which places I am credibly informed upwards of 10,000 bolls of flour are now annually sent for the consumption of the inhabitants. Among other exports may be mentioned the produce of various extensive whiskey distilleries, situated in different parts of the county, and a considerable quantity of salted pork from the ports of Cromarty and Invergordon.' (*Appendix to Report, as above.*)

The soil in the peninsula of the Black Isle is various, and much of it poor. The cultivated portion consists chiefly of clayey loam, good black mould, and sandy loam. In Easter Ross there is a considerable extent of clayey loam and light sandy soil. Around Dingwall the soil is clayey. There are more than the usual number of gentlemen's seats and plantations in the cultivated part of the two counties. The usual fences are hedges and ditches, sometimes however stone fences are employed. There is some good timber in the hedgerows. Turnips are grown equal to those of more southern counties. The crops are clean, and for the most part rich. The houses of the principal farmers are neat and commodious, and the cottages of the peasantry have much improved of late years. Many of the mansion-houses are well situated, and surrounded by ornamental plantations, shrubberies, or fine timber-trees. Many of them have excellent gardens; and a spirit of horticultural improvement is very general. The gardens of the farmers, though small, are well stocked; and the cottagers are fond of having a garden, whenever they have a suitable piece of ground. Much, very much of the improvement in agriculture is to be ascribed to the improved communications formed and maintained by the government commission for Highland roads and bridges. In some parts indeed, ignorance, or prejudice, or perhaps poverty, has induced an adherence to ancient practices and a sturdy rejection of improved methods.

'A marked improvement in domestic animals of every description has taken place in the northern counties since the improved communication with the south. I need hardly allude to the introduction of the Cheviot sheep, to the progress taken in improving the breed of cattle by the importation of the most improved sorts from the West Highlands and of cows from Ayrshire. Considerable attention has been recently paid to the breed of horses, both for the purposes of agriculture and draught; and, in some instances, those of the finest description have been successfully reared. Nor has the breed of pigs been neglected; several valuable species, both pure and crosses, having been introduced.' (*Appendix to Report, as above.*) The original native breed of cattle is hardy and compact, adapted to the climate. Cattle were formerly more numerous than at present, and were much employed in agricultural labour, but this use of them is now almost entirely given up. The diminution of their number is ascribed to the greater attention paid to sheep-farming.

The western side of the county, where it has not been thrown into large sheep-farms, is occupied by a poor class of tenants. They have some arable land, in which potatoes, barley, and oats are raised; but the number of acres under cultivation is not great, nor has planting been carried to any extent. The greater part of the country is an open waste. The houses of many of the peasantry, including the small tenantry and the cottiers, are very poor; some are built of turf, others with stone, with or without mortar, and have a roof of turf with heather or fern above it. They are commonly destitute of chimneys; the fire is kindled by the wall, or a stone in the centre of the room; the smoke escapes, as it can, by roof, door, or windows, which last are closed at will with wooden shutters. The floor is made of mud or clay. In many houses the cattle dwell under the same roof, and even enter at the same door with the family, from which they are separated by a partition of boards, stones, or wattles, having a door in the middle. Some of the people are getting into the way of building separate sheds for their cattle. The food of the peasantry consists of potatoes, barleys, and oatmeal gruel. Those in better circumstances

have, in addition, butter, cheese, oatcake; and in winter and spring, have broth and mutton, in place of herrings. Peat is the common fuel, but the better class of farmers have coal. There has been much improvement in agricultural implements. Iron ploughs, drawn by two horses, and directed by the ploughman without a driver, are now in use, instead of the old plough with four horses, a ploughman, a driver, and two other persons to keep down the plough in the ground and level the rigs. The crooked spade is still used where there is but little pasture for horses or where the ground is too rough and rocky for the plough. Along the coast the peasantry are to a considerable extent engaged in the herring fishery. Smuggling and illicit distillation were at one time common, but are now given up in most places. Poaching is comparatively rare. Deer are tolerably numerous in some places, not in others; roes and hares are not numerous. The fox, badger, polecat, weasel, marten, mole, rat, and mouse are common; as are the eagle, raven, and a variety of hawks and owls. Plovers are frequently met with; grouse are perhaps diminishing. The smaller tenants usually possess a considerable extent of grazing-ground, sometimes near their arable land, sometimes remote from it; they occupy the straths or valleys.

There are stone-quarries in some parts of the two counties, but these mineral productions are comparatively unimportant. They have limestone, but no coal.

The herring fishery is carried on along the eastern and western shores; but this branch of industry has declined on the western side. The salmon fishery is carried on in the rivers and estuaries of the eastern coast.

*Divisions, Towns, &c.*—The two counties are divided into thirty-three parishes, two of which extend into the adjacent counties, viz. Urquhart, a portion of which (the district of Ferrintosh) constitutes a detached part of Nairnshire, surrounded on every side by Ross-shire; and Urray, of which a small portion is in Inverness-shire. The parishes are all large, as compared with the average extent of English parishes; but those on the eastern and more cultivated side are not by any means so large as the Highland parishes of the west, which have in some cases an extent of twenty, thirty, or even forty miles. There are four royal burghs, viz. Tain, Cromarty, Dingwall, and Fortrose, and one burgh of barony, viz. Stornoway, in the isle of Lewis.

Tain is on the shore of Dornoch Frith, in the north-east part of the county. The parish extends nine or ten miles in length from north-east to south-west, and above four miles in breadth. Tain appears to have been incorporated very early, it is said by Malcolm Canmore; but the earliest charter extant is of James VI., A.D. 1587. It was early celebrated for a chapel of St. Duthus, bishop of Ross, which had right of sanctuary. The sanctuary was violated and the chapel burnt, A.D. 1427 or 1429, by a Highland chieftain from Sutherland: the chapel was never rebuilt. The town is situated on a ridge or terrace chiefly composed of a stratum of red clay overlying the sandstone which forms the higher ground of the parish, and overlooking a low plain which extends from the foot of the terrace on which the town stands, to the present shore, a quarter of a mile distant. This low plain consists of a bed of peat, in which are observed the trunks of trees, chiefly oaks, the remains of a forest, the decay of which has formed the peat-bed; over which extends a bed of sand and shells, and over that a cultivable alluvial soil, on which the sea is gradually encroaching, and which is in some parts already converted into waste by the sea sand with which it has been overblown. One or two brooks rise near the town and flow through the plain into the sea, and on the east side of the town another stream, the 'Tain,' larger than these, flows also into the sea. Tain is ill paved, and is irregularly built, but has much improved of late years, the streets having been somewhat straightened and the more unsightly buildings removed. The houses are chiefly built of a fine white sandstone quarried in the upper part of the parish: the quarries are the common property of the burghers. There are a large substantial church, built in 1815, at the east end of the town; a handsome manse, or parsonage-house; an academy erected and endowed by subscription in 1813, one of the most tasteful edifices in the north of Scotland; a handsome town and county house; and a prison, serving for part of the county, but under the direction of the burgh magistrates.

There are the ruins of St. Duthus's or St. Duthac's chapel, on the low plain east of the town, near the little river Tain; they are composed of granite cemented with lime,

and are remarkable for the strength and simplicity of their architecture: a church dedicated to St. Duthus, and now deserted, stands in the centre of the town; it is a large Gothic building, and was erected, A.D. 1471, forty years after the destruction of the chapel. There are the ruins of an old prison tower with five spires, once the most conspicuous edifice in the town, but destroyed by fire some years ago.

The population of the parish, in 1831, was 3078, about one-sixth agricultural; a subsequent enumeration (*New Statistical Account of Scotland*, 1837) makes them amount to no more than 2915, of whom 1725 were in the town, 151 in the village of Inver, a fishing station in the eastern part of the parish, and 1039 in the country. The principal trade of the town consists in the supply of the surrounding parts of Ross, Cromarty, and Sutherland shires. There are an iron-foundry, a brewery, a saw-mill, a flour-mill, a carding-mill, and a dyeing-mill. Fishing, chiefly for haddocks and flounders, is carried on at Inver. The salmon-fishing and mussel-fishing are carried on by strangers, who purchase the right to them from the corporation. There are two weekly markets on Tuesday and Friday, and three fairs in the year, held at Lammas, Midsummer, and Michaelmas. The chief fuel is English coal and peat, which are frequently used together.

There are the parochial school, the academy, two female boarding and day schools, one of them supported by the burgh funds, two private English schools, and a private 'class' for young children of both sexes in the town, and a Gaelic Society school in or near the village of Inver, in the parish: the whole number taught in these schools, in 1837, was 302 boys and 184 girls; together 486. There is a library attached to the academy, and there is a public reading and news room. The Northern Missionary Society, which embraces in its operations the counties of Inverness, Ross, and Sutherland, has its seat at Tain; the yearly meeting of the Easter Ross Ladies' Missionary and Bible Society is also held here; and there are a society for the relief of the destitute sick, and three friendly or benefit societies. There are two coaches daily, the mail and another, to and from Inverness, and a mail-gig to Bonar Bridge.

The council of the burgh consists of a provost, two bailies, a dean of guild, a treasurer, and ten counsellors; in all, fifteen members. The burgh unites with Kirkwall, Wick, Dornoch, Dingwall, and Cromarty in returning a member to parliament.

Cromarty is on the south side of Cromarty Frith, near the entrance, on the peninsula of the Black Isle. The parish is from five to seven miles long, and from two to three broad. The eastern side of the parish is the highest, and it presents to the Moray Frith, by which it is bounded on that side, a range of lofty cliffs, in one part 300 feet high, composed of granitic gneiss, veined with white quartz rock, and lined with blocks of hornblende. Towards the centre and western parts of the parish these primitive rocks are overlaid with sandstones and other secondary formations, the latest being towards the west. East of the town is a large accumulation of peat, with trunks of trees embedded.

The name of Cromarty occurs early: Macbeth was thane of it. The town was peopled by lowlanders, who, from their advanced position, were exposed to frequent hostilities from the neighbouring highland clans, by a combination of which, early in the reign of James IV., it was plundered. It is likely that the admirable position of the town near the entrance of the Frith, which forms a secure and land-locked harbour, had caused it to be selected as a place of settlement by lowland merchants, and that the townsmen had early carried on trade with Flanders and France. After the union of the crowns it declined, but revived after the Revolution by means of the herring fishery. It appears to have again suffered after the Union, but since this depression has again revived.

The town stands on a low alluvial tongue of land jutting out into the Frith. 'It is irregularly built, exhibiting in its more ancient streets and lanes that homely Flemish style of architecture characteristic of all our older towns of the north.' (*New Statistical Account*.) There are a plain church, a Gaelic chapel, and a town-house; the last a substantial building with a hall in the upper story and a prison in the lower, and surmounted by a dome or clock-tower. The harbour, formed by a pier, is near the extremity of the point on which the town stands. Vessels of 400 tons can come up to the quay.



The population, in 1831, was 2901, about one-fourth agricultural: the population of the town itself was 2215, that of the country part of the parish 686. There are a hempen-cloth manufactory which employs in all six hundred persons, two hundred of them in the factory itself, and a brewery. A considerable trade is carried on with England in salt provisions; and in 1831, about fifty men were engaged in the herring or white fishery. There are a branch bank and a post-office. Communication is maintained by an omnibus with Inverness, and by steam-boats with Leith and London. Some ship-building is carried on. There are a market on Friday and one yearly fair.

Cromarty was antiently a royal burgh, but was disfranchised at the request of the burghers, A.D. 1672, and was accounted only a burgh of barony. Its privileges as a royal burgh have been restored by the Scotch Burgh Reform Act, but the magistrates can effect little from the want of funds; the antient property of the burgh having been alienated before its disfranchisement. It unites with Kirkwall, Wick, Dornoch, Tain, and Dingwall to return a member to parliament.

Dingwall is at the south-western extremity of Cromarty Frith, 23 miles from Inverness by a circuitous road, and 178 miles (according to Chambers's *Gazetteer of Scotland*) from Edinburgh. The parish comprehends an area of above ten square miles, three-fifths of it moorland or upland pasture, and the remainder cultivated. Dingwall was probably a Danish settlement: it was erected into a royal burgh by Alexander II., A.D. 1227, and, by pavements and other traces of buildings which have been found, appears to have been more extensive than it is now. It was the principal residence of the powerful earls of Ross, and appears to have declined after the extinction of that earldom. Some traces of the antient castle of these earls, comprehending the earthworks and a small portion of the massive walls, may be seen on the north-east side of the town. In the early part of the last century Dingwall was in a deplorable condition from poverty and neglect, and the public tranquillity was repeatedly broken by the frays of hostile clans. Subsequently to the suppression of the rebellion of 1745 great improvements took place, and the town has especially improved of late years. It consists at present of one main street running east and west, and one or two smaller ones branching from it; the streets are paved, but either not lighted or very imperfectly so; and the police is too imperfect to enforce cleanliness, so that even in the main street dunghills are sometimes seen in the front of the houses. Cleanliness is however gaining ground, and there are some good houses and shops. The kirk is a neat and commodious building, just out of the town: near it is a pyramidal obelisk fifty-seven feet high and six feet square at the base, erected on a large artificial mound, by a former earl of Cromarty, to mark out the burial-place of himself and his family: the town-house, a curious old building with spire and clock, is near the centre of the town; and there is a small and wretched gaol and an episcopal chapel.

The population of the parish, in 1831, was 2139: about one-fifth agricultural. There are good roads, and a short canal from the frith enables vessels with coals and other merchandise to come quite up to the town. There is a coach communication daily with Inverness, and steam-boats weekly from Edinburgh, and every second week from London, touch at Invergordon, distant fourteen miles. There are a weekly market (on Friday) and three yearly fairs.

The burgh council consists of fifteen members, including a provost, two bailies, a dean of guild, and a treasurer; the burgh unites with Kirkwall, Wick, Dornoch, Tain, and Cromarty in returning a member to parliament.

There were, in 1837, a parochial school, an infant-school supported by subscription, and three other daily schools in the parish; also one large Sunday-school.

Fortrose is in the parish of Rosemarkie, and on the shore of Moray Frith, just within the narrow passage by which that frith is contracted opposite Fort George. It was antiently the cathedral town of the bishopric of Ross, and is still sometimes called Canonry or Chanonry of Ross; it was erected into a royal burgh by James II., A.D. 1444, and annexed to the previously existing and adjacent burgh of Rosemarkie. The present burgh consists of the two thus united. Fortrose is a small town, with little manufacture and very little trade; and Rosemarkie is an insignificant fishing-village; the two places are about three-quarters of a mile distant from each other. There are some remains of

the antient cathedral at Fortrose, comprehending an aisle or chapel which was an appendage to the main part of the church; an antient building, probably a vestry, with an arched vault beneath; some tombs in niches in the walls, with effigies of the bishops, carved in stone, and much defaced; and an antient bell, now hung in a spire of modern erection. There are an episcopal chapel and a prison. The parish church is at Rosemarkie. For a long period the chief employment of the poor of Fortrose has been shoe-making; of Rosemarkie, weaving: the inhabitants are engaged also in fishing. There is a ropewalk at Rosemarkie, and a distillery at Fortrose. There is communication with Fort George by a ferry; and with Aberdeen, Dundee, Leith, and London by trading vessels.

The population of Rosemarkie parish, in 1831, was 1799. The burgh council consists of a provost, three bailies, a dean of guild, a treasurer, and nine other members; fifteen in all. The burgh unites with Inverness, Nairn, and Forres to return a member to parliament.

Stornoway, the only town in the isle of Lewis, is situated at the head of a bay on the east side of the island. The parish is extensive, extending sixteen miles in one direction and ten in another; with a population, in 1831, of 5422, of whom three-fifths were in the town or its immediate vicinity. Stornoway consists of several streets. The houses are in general good, with slate roofs, and many not only well but even elegantly furnished. There is a handsome kirk, built in 1794, and lately repaired; there are a neat custom-house, a town-house, and an assembly-room. The houses in the country parts of the parish are in general miserable and indescribably filthy habitations. The principal employment of the inhabitants of the parish is fishing. 'The season is divided between fishing, farming, and kelping, and most families have a share of a boat and a lot of land.' (*New Statist. Account of Scotland*.) Cod and ling are caught and cured, and shipped for Ireland or the manufacturing district round Glasgow. Haddocks are caught and cured for home consumption; and flounders, hakes, soles, turbot, and conger-eels, and occasionally whales, grampuses, and porpoises, are taken.

Stornoway was founded by James VI. of Scotland and I. of England, for the purpose of introducing civilization into the Highlands. The harbour is good and much frequented. Sixty-seven vessels, with an aggregate tonnage of 3059 tons, and fifteen hundred boats, belong to the port and its district. There are a corn-mill, a saw-mill, and a wool-carding mill, a ropewalk, and a large distillery. Kelp-making and the manufacture of coarse pottery are carried on. There is a well-frequented yearly fair for cattle. Sheriff and commissary courts, bailie, excise, and justice of peace courts, are held regularly. There are thirteen schools in the parish, viz. the parochial school, seven supported by the charity of societies or individuals, two 'supported by the country people,' and three without any extraneous support. There are a circulating library and two friendly societies.

*Divisions for Ecclesiastical and Legal Purposes; State of Crime, and Education.*—The thirty-three parishes in the two counties are comprehended in the five presbyteries of Tain, Dingwall, Chanonry (i.e. Fortrose), Lochcarron, and Lewis. The presbytery of Tain comprehends nine parishes, in or adjacent to the peninsula of Easter Ross; that of Dingwall, seven parishes in and round Dingwall; that of Chanonry, six parishes, in the peninsula of the Black Isle; that of Lochcarron, seven parishes, on the west coast (beside the parish of Glenelg, in Inverness-shire); and that of Lewis, four parishes, in the island of Lewis. The presbyteries of Tain, Dingwall, and Chanonry are in the synod of Ross; those of Lochcarron and Lewis, in the synod of Glenelg.

Sheriff courts are held at Tain and Dingwall, in the mainland of Ross-shire; in Stornoway, in Lewis; and at Cromarty in Cromartyshire. The two counties are under one sheriff. There are four prisons, viz. Tain, Dingwall, Fortrose, and Cromarty; they are all bad. Crime is not frequent in the two counties, and has diminished considerably within the last seventy or eighty years. Highway robbery and cattle-stealing, which were common for some time after the rebellion of 1745, have entirely disappeared, and violent assaults and child-murder, which continued to be common till a much later period, have become rare. Sheep-stealing still goes on; but the most common offences are minor assaults, committed under the influence of whiskey, and petty thefts. The diminution of crime is ascribed

to the improved condition of the people, the spread of education, and the more efficient administration of justice. The most serious offences are usually committed by hawkers, tinkers, and other vagrants. The police, though improved, is still inefficient; and there is still a good deal of pauperism and mendicancy. (*Inspectors of Prisons' Second and Fourth Reports*, 1836 and 1838; see *Parl. Papers* for 1837, vol. xxxii., and 1839, xxii.)

Ross-shire and Cromartyshire unite to return one member to parliament. The number of voters registered in 1834-5, was 594; in 1835-6, 621. Dingwall, Tain, and Cromarty unite with Kirkwall, Wick, and Dornoch to return a member; the number of electors registered for the district, in 1834-5, was 571. Fortrose unites with Inverness, Forres, and Nairn; the number of registered voters, in 1834-5, was 699, exclusive of those for Nairn, of whom no return had been received. (*Parliamentary Papers* for 1837, vol. xlix.)

Education has been greatly extended and improved of late years. In 1833-4 there were thirty-three parochial schools, with as many teachers, and one hundred and twenty-four schools not parochial, with one hundred and twenty-nine teachers; total, one hundred and fifty-seven schools and one hundred and sixty-two teachers. The greatest number of scholars in these schools during the year was 5118 boys and 2880 girls, together 7998 children; the least number, 1958 boys and 1043 girls, together 3001 children. The number of children under fifteen who could read or were learning to do so was 9718; the number who could write or were learning to do so, 3021. (*Parl. Papers*, 1837, vol. xlvii.) The schools established during the last few years, by the General Assembly, are in particular reported as working well. In these schools the improved system of teaching introduced among the poorer classes by Mr. Wood, of Edinburgh, is, it is said, generally adopted; so that the children, instead of being stuffed with a quantity of crude, indigestible matter, as heretofore, are now led to analyze and clearly understand all they are taught. Small libraries too are often appended to these schools. Tain appears to be distinguished for the increased attention paid to education. In addition to the regular parochial school, a public academy has been opened during the last few years, in which an education of a superior kind is given. A great many of the adult population are unable to read easily, or indeed to read in any way. On the western side of the county it is difficult to find a person forty years of age (of course, excepting the richer classes) who is able to read. Under these circumstances it is not surprising that there is in fact but little reading among the people at present, although the taste is on the increase. The only library for the labouring classes is a small one at Lochalsh, supported partly by the subscriptions of the members and partly by donations. (*Second Report of the Inspectors of Prisons*.)

*History and Antiquities.*—At the earliest historical period this country appears to have been inhabited—the western part by the Creones, the eastern part by the Cantæ (Κάνται), and the centre by the Caledonii (Καληδόνιοι) of Ptolemy; but it is impossible to assign the limits of their respective territories. The Bay Volsas (Ὀυόλας κόλπος) of the same geographer may be identified with Loch Broom. The æstuary (ἰσχυραίς) of Varar (Ὀβάραρ), or Varase, as it is in some editions of Ptolemy, which is mentioned also by Richard of Cirencester, was probably the Moray Frith. The *Aræ finium Imperii Romani* of Richard may perhaps be fixed on the ness or promontory of Taret, and the Abona æstuary of the same writer may be identified with Dornoch Frith.

Of this early period Ross-shire contains several remains. In Kincardine and Fearn parishes are some Druidical circles; and on the eastern shore of Loch Roig, in Lewis, are the very entire remains of a Druidical circle, the stones of which, some of them very large, stand on end, at a distance of five or six yards from each other, and are in a rough state as when taken from the shore. There are cairns in different places on the summits of hills. The Druidical origin of the circles is disputed by Dr. M'Culloch ('*Highlands, &c. of Scotland*,' vol. iii., p. 229, seq.). To the long period of darkness which extends over this part of the island after the departure of the Romans, may be assigned the duns, or dounes, or Picts' houses, as they are termed, which some suppose to be Danish forts, though some ascribe them to an earlier period than that of the Danish ravages. Stone coffins, vitrified ruins, stone obelisks, on or near the

eastern coast, and the traces of habitations in the caves of the western coast, belong to early but unascertained periods.

At a subsequent period Ross became an earldom, which was united with the lordship of the isles (i.e. the Western Isles) by the marriage of Donald M'Donald, the lord of the isles, with the daughter of the earl of Ross. These honours were held, about the middle of the fifteenth century, by Earl John, who allied himself with Edward IV. of England (A.D. 1461), rebelled against the government of Scotland during the minority of the king James III., and proclaimed himself king of Ross and the Hebrides. He was supported by Donald Balloch, lord of Isla, and by the earl of Douglas, now in banishment. The rebellion was attended by the most dreadful atrocities; but Ross was assassinated in the course of it, in the castle of Inverness, and the rebellion came to an end without its chiefs having attained their object.

The succeeding earl appears to have inherited the turbulence of Earl John. He was involved in hostilities with the earl of Huntley, another powerful Highland chieftain, and, adhering to his predecessor's English alliance, rebelled against James III. But the extent of the king's preparations induced him to submit to the royal clemency (A.D. 1476). He was deprived of the earldom of Ross, the lands of Knapdale and Kintyre [ARGYLE, vol. ii., p. 313], and the hereditary shrievalty of Inverness and Nairn, which were all annexed to the crown. He was in return created a peer of parliament with the title of John de Isla, lord of the isles. During this period Ross gave title to a bishopric, erected by David I., king of Scotland; the cathedral was at Fortrose.

There are several remains of ancient castles in Ross-shire. Lochlin Castle is on an eminence six miles east of Tain; it consists of two square towers sixty feet high, united at one corner of each, with a staircase at the point of junction, and large turrets raised upon the towers. Craighouse Castle, on the southern shore of Cromarty Frith, is an ancient tower of five stories; the castles of Killcoy and Redcastle are on the shore of Moray Frith, or rather of Loch Beaulay. There are some ruins of Cadbole Castle on the east coast, between Cromarty and Moray friths, and of Donan Castle, on the shore of Loch Alsh, on the west coast. There are also some ecclesiastical ruins. Lochlin Abbey (or Fearn Abbey) is near the castle of that name, east of Tain; and there are the ruins of a number of ancient chapels in Lewis, especially of St. Mulvay's chapel, in the north part of the island.

In 1649 the M'Kenzies of Ross broke out into rebellion, to revenge the execution of Charles I., but were defeated. The last battle fought by the gallant Marquis of Montrose was in this county, at Craighenichan (i.e. the rock of lamentation), in Kincardine parish, just on the northern border of the county, where he was defeated by Colonel Strachan; he swam over the Kyle into Sutherlandshire, was apprehended in Assynt, in that county, and afterwards executed at Edinburgh (A.D. 1650). The earl of Seafort having forfeited his estates, which lay in the west side of the county, by his share in the rebellion of 1715, and the military not being able to penetrate into so inaccessible a district and levy the rents for the crown, the faithful clansmen regularly paid theirs to an agent, who transmitted them to the earl, then in exile. In 1718, Donan Castle was seized by the earl of Seafort and one or two other Jacobite noblemen, who arrived on the coast in two Spanish frigates, with a small body of Spanish troops; a few Highlanders took arms and joined them, but they were defeated in Glenshiel by the government troops, and the leaders compelled to make their escape. 'Rob Roy' was engaged among the insurgents in this conflict.

(*New Statistical Account of Scotland*; Playfair's *Description of Scotland*; Forsyth's *Beauties of Scotland*; Chambers's *Gazetteer of Scotland*; Tytler's and Scott's *Histories of Scotland*; *Parliamentary Papers*.)

ROSS. [HEREFORDSHIRE.]

ROSTELLA'RIA. [STROMBIDÆ.]

ROSTELLUM, a botanical term applied occasionally to very different parts: 1, it is most frequently used as a diminutive of rostrum, to express any small beak-shaped process; 2, it is applied to the short beak-shaped process found on the stigma of many violets, as *Viola hirta*, *V. odorata*, and *V. canina*, &c.; and Orchidaceæ, as *Orchis*, *Spiranthes*, *Listera*, &c.; 3, some writers have also used this term to indicate the radicle or descending element of the embryo of the seed.



**ROSTOCK**, the largest town in the grand-duchy of Mecklenburg-Schwerin, is situated in  $54^{\circ} 5' N.$  lat. and  $12^{\circ} 20' E.$  long. It stands on an eminence, in a flat and very fertile country, on the bank of the river Warnow, which is there 2400 feet broad, and forms the harbour. The Warnow falls into the Baltic at Warnemunde, nine miles below the town.

Rostock consists of three parts, the old, the middle, and the new town, besides the suburbs, and it is surrounded with antient fortifications. A great part of the city is built in the old fashion of the free German cities, with the gable ends toward the street, but it has been very much improved within the last twenty-five years by the erection of many large and elegant houses. Most of the streets are straight and pretty broad, and well paved. On the whole the old town is the most irregular, the middle town the handsomest, and the new town the most regularly built. The principal public buildings are the grand-ducal palace, more remarkable however for its extent and its admirable situation than for the style of its architecture; the university, a very extensive building; the court of justice, and the town-hall, both modern edifices; the theatre, and the churches of St. Mary and St. Peter. The church of St. Mary is 300 feet long, 240 broad, and 96 feet high up to the cupola. It has one of the finest organs in Northern Germany. This church contains the tomb of Grotius. St. Peter's church, which was founded at the end of the twelfth century, is chiefly remarkable for its fine steeple, which, with the very lofty conical spire, is 420 feet in height. The university was founded in 1419. It has 23 professors, but only about 110 students. The library consists of above 80,000 volumes, including many very rare and valuable works, and has been much increased by the collection of Professor Tychoen, especially in Oriental and Spanish literature; likewise a cabinet of medals, a museum of natural history, a botanical garden, and an anatomical theatre. There are also a theological seminary, a Bible Society, and other useful institutions. The number of inhabitants is 18,200.

Rostock was a town of the Wends, or Vandals; it was taken in 1161, by Waldemar, king of Denmark, and burnt, with its celebrated idol. In 1323 it was annexed to Mecklenburg, joined the Hanseatic League in 1630, and was for a long time the next city in rank in the Baltic after Lübeck. Great privileges were granted it by the dukes of Mecklenburg, many of which it still retains, such as the right of choosing its own magistrates, the right of taxing itself, of coining money, the jurisdiction over all its inhabitants, and their estates in the country. Though its commerce is not so considerable as in the time of the Hansa, it is still the principal trading port of Mecklenburg: it has about 150 ships, which sail under its own flag, and the number of ships that arrive every year is about 600, the foreign vessels being mostly English, Russian, Swedish, and Danish. The exports are chiefly corn and wool. The imports are colonial produce, wine, and bay salt. There are manufactures of canvas, linen, baize, ships' anchors, soap and vinegar, and some breweries, distilleries, and sugar refineries.

(Cannabich, *Handbuch*; Stein's *Lexicon*; Stein's *Handbuch*, by Hörschelmann; Hempel's *Mecklenburg*.)

**ROSTOU.** [YARASLOW.]

**ROSTRUM**, or, more properly, **ROSTRA**, was a platform or elevated space of ground in the Roman forum, from which the orators used to address the people, and which derived its name from the circumstance that after the conquest of Latium the beaks (rostra) of the Antiatian ships were affixed to the front of it. (Liv., viii. 14.) The rostra was between the Comitium, or place of assembly for the Curiae, and the Forum, properly so called, or place of assembly for the Comitia Tributa. Bunsen, in his work on the Roman Forum, quoted by Arnold (*History of Rome*, vol. ii., p. 165), judging from the views of the rostra given on two coins in his possession, supposes that it was a circular building, raised on arches, with a stand or platform on the top, bordered by a parapet, the access to it being by two flights of steps, one on each side. It pointed towards the Comitium, and the rostra were affixed to the front of it, just under the arches. Its form has been, in all the main points, preserved in the ambones, or circular pulpits, of the most antient churches, which also had two flights of steps leading up to them, one on the east side, by which the preacher ascended, and another on the west side, for his descent. Specimens of these old pulpits are still to be seen at Rome, in the churches of S. Clement and S. Lorenzo fuori le Mura.

The orators appear to have walked up and down the rostra in addressing the people, and did not, like modern speakers, remain standing in one spot. Down to the time of Caius Gracchus even the tribunes in speaking used to front the Comitium; but he turned his back to it, and spoke with his face towards the Forum. (Niebuhr, *History of Rome*, vol. i., note 990; vol. iii., note 268.)

**ROSTRUM**, a botanical term applied to any rigid prolongation of remarkable length, or to any additional process at the end of any of the parts of a plant. Under this term are included most processes and long points of an irregular character, as the thin apices upon the operculum of the sporangium of many mosses, the lengthened tube of the calyx upon the achenia of Scabiosa, Tragopogon, Lactuca, and many other Compositae, also of Scandix and Anthriscus, the remaining and often enlarged style upon many fruits, as of Brassica, Sinapis, Saxifraga, and many other prolonged points, as those upon the utriculate indusium of Carex flava and C. ampullacea. The term *cornu* is often applied to parts similar to rostrum.

**ROT, DRY.** [DRY-ROT.]

**ROTA'LIA.** [FORAMINIFERA, vol. x., p. 348.]

**ROTATE**, a botanical term applied to either the calyx or corolla, when the tube is very small or entirely wanting, and the petals or sepals are united and spreading. Examples are seen in the genera Anagallis, Lysimachia, Borago, Solanum, Verbascum, Galium, and Rubia.

**ROTATION** (*Rota*, a wheel). The popular conception of a body in rotation is vague, except only in the case in which the rotation is made about an immoveable axis. This subject has accordingly been usually treated by mathematical methods; and mathematicians, content with their results, and with their power of interpreting them, did nothing towards the improvement of the manner of presenting the elementary view of rotation. Within the last seven years however, a French philosopher of a truly remarkable genius for simplifying the elements of mechanics, M. Poinsot,\* has presented the subject in a point of view which would excite wonder that ideas so simple should never have occurred to any one before, if it had not been so often seen that simplicity is not a fruit of the first growth. In this article it is to be remembered that we confine ourselves to notions connected with motion, independently of its producing force, reserving the latter for **THEORY OF COUPLES**—an arrangement dictated rather by our desire to keep in our article what may be accessible to the general reader, than by its own intrinsic propriety. For the mathematical part of the subject, so far as we enter into it, see **VIRTUAL VELOCITIES**.

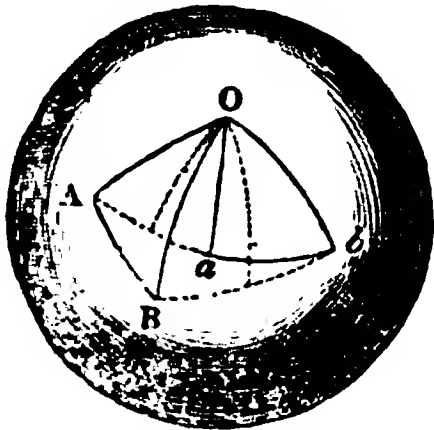
There is this parallel between the conception we form of the simple motion of a point and that of a solid body, namely, that each has a case of peculiar simplicity, by which others are rendered more easy to describe. A point may move in a straight line, or may preserve its direction unaltered; a body may revolve round a fixed axis, or each point may preserve its circle of revolution unaltered. But, owing to the comparative simplicity of the motion of a point, it is easy [DIRECTION] to carry with us, when it moves in a curve, the idea of its still having a different direction at every point of the motion, namely, that of the **TANGENT** of the curve. It is not so easy to see that whenever a body moves about a fixed point, no matter how irregularly, there is always, at every instant of the motion, some one axis which is, for that instant, at rest. This notion of an instantaneous axis of repose, not continuing to be such for any finite time—answering to that of an instantaneous direction in curvilinear motion, which does not continue for any finite time to represent the direction—must be first distinctly formed, before any satisfactory account of the rotation of a body can be given.

Let us suppose a uniform sphere, with a fixed centre, but otherwise free to move in any way. Let a succession of forces act upon it, gradual or not, in such a manner that it will never move round one axis for any finite time during the continuance of their action. At a certain moment, let all the forces cease entirely, leaving the sphere to itself. It is easy enough to see that from and after the moment of discontinuance, the sphere will move round an axis which remains unaltered; or, if this be not perfectly perceptible, the geometrical considerations presently to be given, will

\* In a Memoir read to the Academy of Sciences, May 19, 1834, of which there is an extract, explaining general considerations and results, has been published, Paris, Bachelier, 1834.

make it so. There must then, at the very moment of discontinuance of the forces, have been an axis which was for that moment at rest, namely, the axis on which the motion is to continue after the forces cease. In this way, knowing that curvilinear motion would become rectilinear the moment that the constraining forces are removed, we might form an idea, if we had not one otherwise, of the tangent of a curve, the line of direction for the time being, and which would continue to be the line of direction if the forces were removed.

Now let the sphere, the centre being fixed, have moved from any one position (P) into any other (Q), but not round one axis. If a point were to move from A to B, however curvilinear the intermediate path might be, it *might* have moved from A to B in a straight line, the chord of the curve. Similarly, it may be shown that however *unaxial* the manner in which the sphere moves from position (P) to position (Q), it might have been changed from the one to the other by a motion of simple revolution. To show this, remember that, the centre being fixed, the positions of any two points of the sphere, not opposite, give the position of the sphere, so that, if any two such points chosen in the position (P) can be transferred to their places in (Q) by a simple revolution of the sphere round an axis, the whole sphere is transferred by that same revolution. Suppose

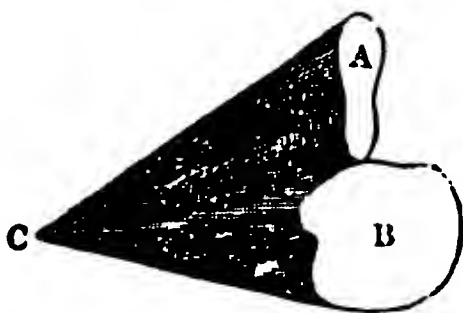


that AB, an arc in the position (P), comes to *ab* in the position (Q). Bisect *Aa* and *Bb*, and let great circles drawn through the points of bisection meet in O. Then it is easily proved that  $OA = Oa$ ,  $OB = Ob$ , whence  $AOB$ ,  $aOb$ , are triangles with the sides of one severally equal to those of the other. Hence the angles  $AOB$ ,  $aOb$ , are equal, whence the angles  $AOa$  and  $BOb$  are also equal. If then the sphere should revolve round an axis passing through O and the centre, A would be brought to *a* at the same moment at which B is brought to *b*; whence the change from (P) to (Q) can be effected, as asserted, by a simple axical revolution.

If then we suppose *ab* ever so near to AB in position, the same thing is still possible, and by placing *ab* infinitely near to AB, or finding the limit of the point O during a motion of the sphere which is diminished ad infinitum, the position of the instantaneous axis of repose may be determined at any point of the motion of the sphere. And if we suppose this sphere to be merely cut for convenience out of any solid body, with the fixed point of that body for its centre, the instantaneous axis of repose of the body may be found, being always that of the sphere.

One of M. Poinsot's remarkable propositions is the following:—Any motion of a system round a fixed point may be attained by cutting a cone (in the most general sense of the word) out of the body, with the fixed point for a vertex, and fixing in space another cone for it to roll upon, also with the fixed point for a vertex.

Thus, if in the adjoining diagram, the cone A be made to roll upon the cone B, both being supposed destitute of impenetrability, so that the contact of the curves of A and



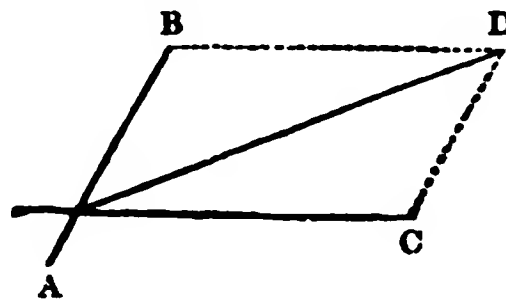
B can always be made, and if the system out of which A is cut be then restored (also without impenetrability), there will be a complete geometrical representation of one possible motion of the system about C. Moreover, there is no possible motion which might not be represented in the same manner by properly choosing the cones A and B, and the axis of repose for the instant is the line in which the two cones touch.

P. C., No. 1253.

If we suppose no fixed point in the system, so that motion of translation, as well as of rotation, is possible, M. Poinsot has given another equally distinct notion of the state of the motion during an infinitely small time. The most simple notion which we can form of a combined translation and rotation is the screw-like motion, in which a uniform motion of translation is accompanied by a uniform motion of rotation round a line parallel to the motion of translation. M. Poinsot has shown that every motion of a system must be, at any one instant, either a simple motion of translation, or one of rotation, or the screw-like motion above described. That is to say, at every point of time in the motion of a system there exists a line (whether internal or external to the *material* system matters not, as long as they are immovably connected) along which the system is at that instant dropping, while all the rest of the motion at that instant is simple rotation about that *slipping axis*. There will perhaps be some difficulty in the first reception of these ideas; but when they are once understood, the precision they will give to the conception formed of the motion of a system will be found highly valuable.

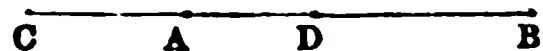
In every solid system, whether regular or not, can be described an ellipsoid [SURFACES OF THE SECOND DEGREE] which is called by M. Poinsot the *central ellipsoid*. Its centre is the centre of gravity of the system; its three principal diameters have their squares inversely proportional to the MOMENTS OF INERTIA about these diameters as axes; and the position of these three diameters depends upon the distribution of the masses of which the system is composed. If the centre be fixed, these diameters are the only axes upon which the system can permanently revolve without the axis being also fixed; and they are called the principal axes of the system. When these diameters all differ in length, the revolution about the greatest and least axis is stable [STABILITY], and about the mean axis unstable. The conception of the effect of given forces upon a system is much facilitated by the use of this ellipsoid. [THEORY OF COUPLES.]

Let us now suppose a system to receive at the same time two motions, round two different axes of repose: that is to say, given two different motions, required the motion which will result from the sufficient causes of the two motions being impressed on the system at once. There will be at the first instant an instantaneous axis of repose, which it is required to find. First let the two axes pass through the same point A, and choose the angle BAC out of the four angles made by the two axes, in such manner that points of the system lying in the angle BAC would be elevated by the rotation round BA, and depressed by that round CA



or *vice versa*. On the axes take AB and AC, lines proportional to the angular velocities about those axes, complete the parallelogram AD, and draw the diagonal AD. Then AD is the axis of repose at starting (which however it may not continue to be), and AD represents the angular velocity round that axis at starting, in the same manner as AB and AC represent the impressed angular velocities about AB and AC. [COMPOSITION.]

Next let the axes be parallel to one another, say perpendicular to the plane of the paper, passing through A and B. If the rotations are such that A and B would both rise, or both fall, on the paper, each by the rotation about the other, take a point C in AB continued, nearest to the axis about which the angular velocity is greatest (say that of A), and such that CA is to CB as the angular velocity about B to



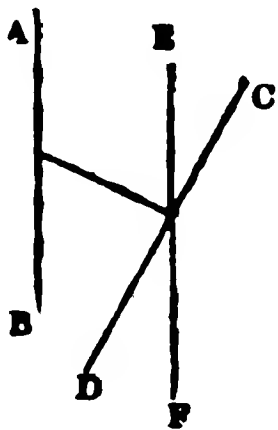
the angular velocity about A. Then the axis of repose at starting is a line passing through C parallel to the former axes, and the angular velocity is the difference of the angular velocities about A and B, and in the direction of the greater. In this case the directions of the rotations about A and B [DIRECTION OF MOTION] are different. There is one remarkable case, namely, when the rotations about A and B are equal. In this case the rule would lead us to a rotation equal to nothing



made about a point at an infinite distance—one of those extreme conclusions which require interpretation. The fact is that these two rotations give only a simple motion of translation =  $AB \times \text{Angular Velocity per second}$ , and such as to make the system move upwards or downwards on the paper according as the separate rotations would make the points A and B move upwards or downwards. This particular case will be more intelligible when looked at with the help of the THEORY OF COUPLES.

But if the rotations be in the same direction, so that A will be lowered and B raised, or *vice versa*, each by the rotation about the other:—Take a point D, dividing AB so that AD is to DB as the angular velocity about B is to that about A. Then will the axis of repose at starting be a parallel drawn through D to the axes passing through A and B, and the angular velocity will be the sum of the angular velocities about A and B, its direction being that which lowers A on the paper and raises B, or *vice versa*, according as is done by the given angular velocities.

Lastly, let the axes be neither parallel nor intersecting, as AB and CD:—Through the point in which CD meets the common perpendicular draw EF parallel to AB, and at the



instant at which the rotations round AB and CD commence, give a couple of equal and contrary rotations about EF, each equal to that about AB. This last pair produces no effect, so that the composition of the four rotations gives the same result as that of the two. Now, as above stated, the rotation round AB, and its equal and contrary round EF, produce nothing but a motion of translation, while the remaining rotation about EF, compounded by the first rule with that about AB, gives what would be an axis of repose, if it were not for that translation. The whole result then is, that the system begins to move about an axis, which axis begins to undergo a translation in space.

There is no work to which we can refer the reader for a simple demonstration of these rules, apart from higher considerations. But the student of mechanics who does not pay attention to the simple phenomena of translation and rotation, will rarely find himself able to attain a complete comprehension of the equations by which these phenomena are applied in physics.

**ROTATION OF CROPS.** It has been observed in a former article [ARABLE LAND] that a repetition of the same crops in succession has a peculiar effect on the soil, so that if grain of the same nature be sown year after year in the same ground, it will not produce the same return of the seed, even when abundantly manured. The reason of this is not satisfactorily explained, but the experiments which have been made by men of science lead us to conclude that the real cause will be gradually discovered; and considerable advances have been made towards a rational solution of the question. It has been observed that it is the formation of the seed which principally causes the deterioration of the soil; for if the crop be fed off in a green state, or mown before the seed is formed, the same may be safely repeated, and no diminution of the plants is apparent. Thus grasses in a meadow which are mown before the blossom is faded or the seed formed, will spring up again vigorously; but if the seed is allowed to ripen, the roots die away, and the best grasses gradually disappear. It is thus that when a meadow is mown year after year for hay, and the earliest grasses are allowed to ripen their seed, the crop will be later and later, and all the earliest grasses will disappear. Irrigation prevents this, and seems to restore to the land whatever the grasses require for their continuance. Feeding of the meadows does the same; and this leads to the conclusion that water restores the power of production; and that, the grasses not being permitted to run to seed, the deteriorating effect is not produced.

If it had been a mere exhaustion of the nutritious particles in the soil which caused the deterioration of the subsequent crops, some kind of manure might restore the fer-

tility; but this is not the case. However judiciously the land may be manured, it is not practicable to raise a crop of wheat or clover, or of many other plants, on a soil which has shown that, as the farmers say, it is *tired of that crop*; but clover grows well after wheat, and wheat after clover, so that the same effect is not produced in the soil by these two crops. Experiments have been made by eminent chemists, particularly by Macaire of Geneva, at the request of De Caudolle, which lead one to suppose that, in the formation of the seed or other nutritious parts of plants, the sap is digested, that it takes up certain elements and deposits others, which are the residue of the process; and these being no longer necessary to the formation of the seed, are rejected by the vital action of the plant, and exude by the roots. Thus certain inferior animals, which in many respects have some analogy with vegetables in their growth, as the polypi, take in nourishment by the same openings or pores by which the excrements are voided after digestion; and the different constitution of different animals enables one class to feed on the excrements of another; whereas no animal in a healthy state can derive nourishment from that which it has already digested and voided. Our ignorance of the functions of vegetable life prevents us from foreseeing the effects produced on the sap by the expansion of the blossom or the ripening of the seed; but experience leads us to perceive that certain plants thrive best after certain others; and that in this case they are always of distinct and different natures. A plant which has fibrous roots, and throws up a seed-stem with few leaves, thrives best after one which has a fleshy root and many succulent leaves on a branching stem. Thus, wheat thrives after beans, vetches, or clover; barley and oats after turnips, carrots, or potatoes. Independently of the manure which may be put into the ground, the crops will be better where the proper succession is attended to, than where plants of a similar kind are made to follow each other. To ascertain the cause of this, Mr. Macaire and some other scientific men observed the change which took place in the water in which wheat had been made to grow. They found a deposit in the water of the nature of a bitter extract; and this they concluded to be excrementitious. Whether these experiments were conclusive or not, they found that beans grew well in the water in which wheat had deposited this supposed excrement; and, on the other hand, wheat thrives in the water in which beans had grown. This confirmed the well-known fact that heavy soils of a rich quality and well manured will bear alternate crops of wheat and beans without the intervention of a fallow for a long series of years, as is practised in some parts of Kent. The effect of fallowing land is explained on the same principle; the excrement is washed out by the rains, or is decomposed by the light and air to which it is exposed by the repeated ploughing. Thus the land is said to be *sweetened*, an expression very common among those farmers who adhere to the fallowing system.

If the chemical nature of the excrement of each plant cultivated could be accurately ascertained, artificial means might be discovered, by which the same effect might be expeditiously produced, which now requires a whole season of fallowing. But experience and observation have anticipated science, as is often the case; and a judicious rotation of crops has been found to prevent the bad effects of the change in the constitution of the soil which is caused by the growth of particular classes of plants; whether it be that they deprive it of peculiar salts, as some will have it, or deposit deleterious particles, according to others. However interesting it may be to the curious inquirer to ascertain the real cause, it is sufficient for the practical farmer to learn by experience what crops succeed best after each other, and how soon the same kind of seed may again be sown in the same ground with a reasonable prospect of its producing a good crop; and this after all can only be learned from actual experiment and observation.

In all countries where peculiar attention has been paid to agriculture, the most advantageous succession of crops is generally known; and if any deviation takes place, it is as an exception to the rule, and is not looked upon as a model for imitation, but rather as an experiment of a doubtful result. Certain general principles are commonly admitted as fully established; the chief of these is, that a plant with a naked stem and farinaceous seed should follow one with a branching stem and a fleshy root, which has been taken from the ground by mowing or feeding before the seed was ripe; or if all these conditions cannot be obtained, that some of them

at least should be complied with. Wheat sown after clover, which is allowed to be the best succession on light soils, fulfils all the conditions: when it is sown after beans, the condition of the preceding crop not ripening its seed is given up; and consequently this succession is inferior to the other. Potatoes, at first sight, appear to fulfil all the necessary conditions; but although they do not often ripen the seed above ground, the bulbs of the roots contain so much farina, that in the formation of these the soil is notoriously deteriorated; and farmers well know that, except in peculiar cases which form exceptions, wheat never thrives so well after potatoes as it does after clover, even when the ground has been so richly manured as to contain more organic matter in a soluble state than there is in the roots of the clover.

A knowledge of the different plants which may succeed each other on the same land is of great importance in forming a judicious rotation, so as to obtain the most valuable produce from any given soil, in as quick recurrence as possible without the risk of failure. In the triennial system, which could only be profitable where much of the land remained in a state of pasture, two crops of corn were taken in succession after a complete fallow. But even here it was found advisable to have different kinds of grain, and not to repeat the same crop without a fallow intervening. In very rich soils wheat and barley were the usual crops after the fallow; and the manure was obtained by means of cattle or sheep kept on the pastures in summer and on hay and straw in winter. Repeated ploughings were indispensable; and the farmer who stirred his land the most was the most certain of good crops. But when pastures were broken up, this system soon exhausted the soil for want of manure, and it became indispensable to devote some portion of the land to raise food for the animals whose dung is required to keep up the fertility. Hence the introduction of roots and artificial grasses. It was soon observed that the crops of corn were much better on the land which had borne these roots and grasses, even with less manure, than after crops of grain; and a rotation was adopted in which green crops were raised between every two crops of corn. In process of time the fallows were found to be superfluous wherever green crops could be raised with advantage; and the land was kept clean by careful weeding and hoeing. The effect of a judicious rotation on the produce raised in a given time was so evidently advantageous, that it gave rise to a notion that in this alone consisted the whole art of the farmer, even to the neglect of manure; and clauses were introduced in leases prescribing the rotation to be strictly adhered to, often with detriment to the land and loss to the tenant, when the circumstances required a deviation from the rule.

In order to find the crops which may advantageously succeed each other in rotation, many circumstances must be taken into consideration. First of all the quality of the soil, and its fitness for particular crops; next the wants of the farmer and his family, and the maintenance of the stock required to produce a sufficient supply of manure. It is unreasonable to expect poor light land to produce wheat and beans, although by high cultivation these crops may be forced. Rye, oats, and roots may give the farmer a better profit, by being raised at a less expense than more valuable crops, which must be forced with manure, and at best are precarious in soils not adapted to their growth. In moderate loams wheat may recur every fourth or fifth year, whereas in very rich compact loams it may recur every third, and even every alternate year. Clover and many artificial grasses do not succeed well if they recur oftener than every sixth year, or with even a longer interval. Rape, flax, and potatoes require a still more distant recurrence on the same ground. All these considerations lead the farmer to the selection of the most advantageous rotation for the soil of his farm; and where the land in a considerable district is nearly of an uniform quality, experience soon establishes a course which no one finds it prudent to deviate from. It happens frequently however that a great variety of soils, very different in their nature and fertility, are intermixed; and then, unless the farmer can apply the true principles of rotations, he may greatly err by following the course, which may be very judicious for the prevailing soil of the district, but not at all suited to some of his fields. Here the old advice to a young farmer, to 'look over his neighbour's hedge,' may not be a prudent one to follow; and even if there were no difference in the nature of the soil, or in the state of fertility in which it is at the moment,

a blind adherence to the practice of others will never lead to any improvement: for such improvement can only be effected by some knowledge of the reasons on which any practice is founded. Hence a knowledge of the crops suited to any particular soil, and the order in which these crops should succeed each other, is indispensable to the advantageous cultivation of a farm.

That which forms the food of man is always the principal object in the cultivation; and, excepting rice, which only grows in warm climates, there is no food more universally used than that which is made from wheat. Rye, barley, oats, and pulse are only substitutes where wheat cannot be raised in sufficient quantities. Next to grain comes meat, chiefly beef, mutton, and pork, of which the consumption increases with the wealth of a nation and the advance of its agriculture. Wheat and fat cattle are therefore primary objects with every good farmer; and he who can raise most wheat and fatten most oxen or sheep or pigs will realise the greatest profit.

Many circumstances may indicate a deviation from the course which, as a general rule, is most advantageous. The facility of purchasing manure from neighbouring towns may allow of more frequent crops of corn, and of nutritious roots which require much manure, such as potatoes, and which give no return to the land in the shape of dung. But we must lay down rules for those who are to rely on their own resources to recruit the land with manure, so that it may give the greatest produce without diminishing in fertility; and this can only be done by a judicious feeding of live-stock.

The simple rotation of wheat and beans alternately would be by far the most profitable in rich clay soil, as both these crops always obtain a good price in the market; but if a whole farm were so cropped, nearly all the manure must be purchased; for, after a few crops, the wheat-straw and bean halm would not produce half the manure required for the land. Hay and oats must be purchased for the horses required for the tillage, which might not be procured so readily or so cheap as they may be raised on the farm. On very light sands wheat or beans cannot be raised, except by a very expensive mode of cultivation; but rye, oats, peas, buckwheat, and roots for cattle must be substituted. On chalky loams the principal crops are barley and artificial grasses for sheep. In short, no particular rotation can be prescribed without a complete knowledge of the soil, the locality, and every circumstance connected with any particular farm. As the most universal rule, it may be laid down that every alternate crop should be consumed by animals on the farm, and that, as much as possible, the plants which succeed each other should be of different natural botanic families. Experience has generally shown the time that should be allowed to intervene between the recurrence of the same kind of crop, and we have only to form our plans accordingly.

In order to prove that the principles we have here laid down are not formed on mere theory, we have only to show that experience and observation have led to the same practical results, and that those rotations which have stood the test of the longest experience have been gradually brought to a considerable perfection in consequence of the failures which generally followed any great deviation from the true rational course.

Of the old triennial course (fallow, wheat, barley or oats) it must be observed that the two corn-crops so rapidly deteriorate the soil, that a complete year of fallow is required to purify it, and a good manuring to keep the land in heart, and that all the industry of the farmer cannot keep up the fertility of the land without extraneous help, either from the manure made in towns, or in the farm-yard by cattle bred and kept in commons or pasture-grounds. This system, which prevailed so long, cannot be called a rotation; and no real improvement was introduced into agriculture until the notion of its perfection was exploded, and tenants were permitted to deviate from it. The rotations adopted in the place of this old system necessarily partook at first of its main defects. Green crops were introduced of necessity to supply the loss of the commons and pastures, which, as the population increased, were gradually cultivated as arable land: but the two white crops remained in succession, and even now, such is the force of habit and early impression, that one of the most difficult points to be gained with mere practical farmers is to make them have patience when their land is in a good state, and to prevent their sowing a white



crop, which is immediately profitable and obtained at little or no expense, instead of a green crop, which will keep the land in heart and improve it for future crops, but which does not figure in the account of sales. Yet it can be clearly shown, that in most cases the second corn-crop is dearly purchased by the expense required to restore the land to the state in which it was when the seed was sown a second time; manure alone will not do this; fallowing and repeated ploughing can alone effect it: and whether you plough several times before a crop, or are forced to do so after it, there is no difference in the expense of labour, although there may be much in the value of the subsequent crops.

The Norfolk course (turnips, barley, clover, wheat), which is so well known and deservedly in repute for light sands, has only one defect, which is the too frequent recurrence of clover. Rye grass, the usual substitute in sandy soils, unless it be fed off young, is far inferior to clover as a preparation for wheat, and this accords with the theory; for wheat and rye grass are both of the natural family of the *gramineæ*. Tares or vetches are a good substitute in heavy soils, as well as beans, both of which are *leguminosæ*, but not well suited to light sandy soils. Peas are sometimes introduced; but they are apt to encourage weeds, unless the crop be very heavy, and then they exhaust the soil, and leave little vegetable matter behind them in their roots.

In many countries there are other vegetable products which are required for the food of the inhabitants, or as the raw materials of manufactures: these must be introduced into the rotations, according to their effect on the soil, and the cultivation they require. Indian corn, or maize, and French beans, for their seed, are cultivated in more temperate climates as field crops. Potatoes are now an essential product in some districts, and one which, after maize, produces the greatest quantity of food for man from a given parcel of land. But potatoes require much manure, and cannot be cultivated to a very great extent as a farm crop, nor repeated on the same land, for any length of time, more than once in eight or ten years; they should however enter into the rotation in that portion of the land which is to be much worked, cleaned, and manured after the corn. Flax, colsa, hemp, and many other plants are cultivated in various districts. By a little management a variety of produce may be introduced with some regard, and, as a specimen, we will give a rotation which is generally adopted in the neighbourhood of Lille in France, and noticed in the 'Journal of the Royal Agricultural Society of England,' vol. i., part iii., page 292.

The quantity of land is 15 *bonniers* (about 60 acres). Each *bonnier* is divided into 16 cents; each consequently one-fourth of an acre.

Rotation of Crops for Four Years.

First Year.		Second Year.		Third Year.		Fourth Year.	
Bon.	Cent.	Bon.	Cent.	Bon.	Cent.	Bon.	Cent.
0	12	1	8	1	0	1	0
0	6	0	8	0	8	0	8
0	6	0	8	0	8	0	8
		1	0	2	8	4	8
		0	8	0	8	0	8
		0	8	0	8	0	8
		0	8	0	8	0	8
4	8	0	4	0	8	1	0
		0	2	0	8	0	8
		0	2	0	8	1	8
		0	2	1	8	0	8
		0	12	4	8	2	8
		0	6	0	8	0	8
		0	6	1	8	1	8
		0	6	4	8	0	8
1	0	0	8	4	8	4	8
0	8	1	0	0	8	0	8
2	8	0	8	4	8	0	8
0	8	2	8	4	8	1	8
1	8	0	8	4	8	4	8
1	0	0	8	4	8	4	8
0	8	2	8	4	8	4	8
0	8	0	8	4	8	4	8
0	8	0	8	4	8	4	8
0	4	0	8	4	8	4	8
0	2	0	8	4	8	4	8
0	2	0	8	4	8	4	8
15	0	15	0	15	0	15	0

The tares, rye, winter barley, and clover are mostly cut green for fodder.

In this rotation there are a great many different crops, but the chief is wheat, which occupies 18 acres in 60, and thus recurs nearly every third year on the same ground. It invariably follows clover, flax, colsa, and beans, all plants of different families from the *gramineæ*. After the wheat, various green crops follow, and, excepting a very small portion of winter barley and rye, which are generally cut green for the cattle, all these are likewise of different families from wheat. Then come colsa, beans, and oats, all but the last of different families from the two preceding; and it must be observed that the colsa plants raised to be transplanted are followed by beans, and the turnips and cow-cabbage by oats, while the colsa for seed comes after tares, rye, winter barley, and clover. This rotation is not a theoretical one, but actually and strictly adhered to by all those who are considered good farmers in the district where it has been the rule for a century and more. It is not the result of physiological theories, but it is most probably the parent of the theory which is now almost universally adopted by all scientific agriculturists.

Mr. Blackie, who may be considered as very good authority

in modern British farming, was requested, when he was to recommend a course of cropping or a rotation in the northern portion of France. Probably with a knowledge of what was actually the practice in a particular district, he composed a table of crops, which he considered to be adapted to a very rich soil in a very genial climate; and if we compare this with the foregoing rotation, we shall be enabled to find how nearly they agree in principle. It was first published in the 'Gardeners' Magazine,' vol. ii., and afterwards in a paper by Mr. Towers in the second part of the 'Journal of the Roy. Agr. Soc. of England,' as it is an interesting agricultural document, we give it in the following page.

It will be remarked in perusing this rotation, that the true principles are strictly adhered to:—wheat, clover, vetches, beans, and potatoes; and after these we have roots and green crops. The only remark which strikes a practical farmer is that ten acres of wheat are succeeded by potatoes, and these by wheat again. There is very little land in Great Britain which will bear so good a cropping, without much more manure than a farm

Mr. Thomas Blackie's scheme of Rotation upon a Farm of 100 Acres, as proposed to the French government.

First Year. Acres.	Second Year. Acres.	Third Year. Acres.	Fourth Year. Acres.	Fifth Year. Acres.	Sixth Year. Acres.	Seventh Year. Acres.
30 wheat	5 turnips 5 cabbages 2½ field beet 2½ carrots	10 oats . . 5 barley . .	15 clover . .	15 wheat . .	10 potatoes 3 vetches 2 beans	30 wheat
	10 potatoes 3 vetches 2 beans	15 wheat . .	5 turnips . . 5 cabbages . . 2½ beet . . 2½ carrot . .	10 oats . . 5 barley . .	15 clover . .	
15 clover .	15 wheat .	10 potatoes 3 vetches 2 beans	30 wheat .	5 turnips . . 5 cabbages . . 2½ beet . . 2½ carrot . .	10 oats . . 5 barley . .	15 clover
5 turnips 5 cabbages 2½ beet 2½ carrots	10 oats . . 5 barley . .	15 clover .	10 potatoes . . 3 vetches . . 2 beans . .	15 wheat . .	15 wheat	10 oats
10 oats . . 5 barley . .	15 clover .	15 wheat .	10 potatoes . . 3 vetches . . 2 beans . .	15 wheat . .	5 turnips . . 5 cabbages . . 2½ beet . . 2½ carrots . .	5 barley
10 potatoes 3 vetches 2 beans	15 wheat .	5 turnips . . 5 cabbages . . 2½ beet . . 2½ carrot . .	10 oats . . 5 barley . .	15 clover .	15 wheat .	5 turnips 5 cabbages 2½ beet 2½ carrots
10 lucern .	10 lucern .	10 lucern .	10 lucern .	10 lucern .	10 lucern .	10 lucern*

\*(To be ploughed up after seven years, and followed by wheat.)

acres can afford for a tenth part of it but this is very easily modified by substituting a green crop for a portion (perhaps one-half) of the potatoes, and letting the potatoes be succeeded by barley or oats instead of wheat. The rotation will then be less scourging, and better adapted to land of moderate fertility, where extraneous manure cannot be depended upon. We give it as an example of the application of the true theory of rotations, and it is remarkable how nearly it accords with that which was the result of practice alone without theory. We have ourselves for many years adopted a rotation without being tied down to any positive rule, which has been suggested by circumstances, and in some measure regulated by our conviction of the truth of the theory we have attempted to elucidate. In a clayey loam on an impervious subsoil, but mostly completely drained, we have had turnips and Swedes on high ridges, tares, mangel-wurzel, potatoes, and a portion of rye to cut up green; succeeded by barley and oats sown with clover, rye-grass, and other biennial grass seeds. These were mown for hay the first year, and sometimes the second also, but generally depastured one year at least; then followed beans, and after these wheat. The green crops were put in after repeated and deep tillage, and with an ample allowance of manure. The whole of the layer was top-dressed with peat or coal ashes in the first year, and what manure could be got or spared was put on the second year before winter, when it was ploughed up. All the corn crops were put in upon one shallow ploughing. We have had no reason to repent of pursuing this course: but we allow that one year only in clover would probably be more profitable. The land is not sufficiently fertile by nature to bear wheat after the first year of clover, instead of feeding or making it into hay. This would bring it to some of the rotations adopted in rich alluvial soils. It is a rule which should never be transgressed, that after every crop reaped there should be a remnant of manure sufficient to ensure a good crop the next year; and that this should always be in the land, and considered as stock in trade or capital invested at good interest. By means of judicious rotations and tillage a much greater quantity of produce may be raised at a certain expense of labour and capital, than by any desultory and experimental mode of cropping. The farmer should find it his own interest to cultivate his land according to the most approved principles, and the landlord should impose only such restriction as will prevent the tenant from injuring himself by diminishing the produce of his farm.

ROTATION, INTERCELLULAR. [SAP.]

ROTATO'RIA. One section of the Infusorial animals is thus termed by M. Ehrenberg. It is arranged in the diplo-

neurose division of the animal kingdom by Dr. Grant, a view which has been many times suggested to original observers, from the figure, division, and movements of the body. Ehrenberg's classification of these minute but often highly organised creatures is formed upon the same general model as that of the Polygastrica, there being in these the same double series of analogous nude and loricated forms.

*General Character.*—Swimming invertebral animals, apodal, often caudate, capable of executing rotatory movements by the aid of peculiar ciliated organs. No true heart, but a dorsal vessel, and transparent vessels in which no movements appear. No distinct branchiæ. Many nervous pharyngeal ganglia (cerebral); in general a cervical nervous ring and an abdominal nerve. Very often eyes coloured red. Alimentary canal distinct and simple; sometimes a stomach, in other cases cœcal appendages; pharynx almost always armed with jaws, which often carry teeth. Sexual organs distinct, hermaphroditic; reproduction oviparous and viviparous, never fissiparous, as among Polygastrica.

Order 1. Rotatoria nuda. Order 2. Rotatoria loricata.

Section I. Monotrocha.

Ciliary Circle simple and entire, and not variable.

Monotrocha nuda. Monotrocha loricata.

1st Fam. Ichthydina.

A, No eyes.

a, Body smooth.

\* Tail simple, truncated, and flexible.

Gen. *Ptygura*.

\*\* Tail bifurcate and very short.

Gen. *Ichthydium*.

aa, Dorsal part of the body hairy.

Gen. *Chaetonotus*.

B, Two eyes.

Gen. *Glenophora*.

Section II. Schizotrocha.

Ciliary circle simple, divided in parcels.

Schizopoda nuda.

Schizopoda loricata.

1st Fam. Megalotrocha.

1st Fam. Floscularia.

A, One eye.

A, No eyes. The envelope of the body gelatinous.

Gen. *Microdon*.

B, Two eyes, which are effaced with age.

a, Rotatory organs bilobate or quadrilobate.

Gen. *Megalotrocha*.

Gen. *Lacinularia*.



aa, Rotatory organ multi-  
fid.

\* Rotatory organ quin-  
quefid, mandibles  
dentate.

Gen. *Stephanoceras*.

\*\* Rotatory organ with  
6-8 divisions, mandibles  
edentate.

Gen. *Floscularia*.

B, Two eyes, which are ef-  
faced with age. Envelope  
of the body membranous  
and granular. Rotatory  
organ bilobate or quadri-  
lobate.

Gen. *Melicerta*.

Section III. Polytrocha.

Several small ciliary circles.

*Polytrocha nuda*.

1st Fam. *Hydatina*.

A, No eyes.

a, Mandibles dentate.

Gen. *Hydatina*.

aa, Mandibles edentate.

\* Mouth direct, terminal.

Gen. *Euteroplea*.

\*\* Mouth oblique, inferior.

Gen. *Pleurotrocha*.

B, A single eye.

b, Eye frontal, tail bifur-  
cate.

Gen. *Furcularia*.

bb, Eye dorsal.

\* Tail simple, hairy.

Gen. *Monocerca*.

\*\* Tail bifurcate.

† Frontal ciliæ similar.

Gen. *Notommata*.

†† Frontal ciliæ dissimilar.

§ With ciliæ and styles.

Gen. *Synchaeta*.

§§ With ciliæ and hooks.

Gen. *Scaridium*.

C, Two eyes.

c, Eyes frontal.

\* Tail bifurcate.

Gen. *Diglena*.

\*\* Tail simple, front with  
two cirri.

Gen. *Triarthra*.

cc, Eyes dorsal.

\* Tail simple.

Gen. *Rattulus*.

\*\* Tail bifurcate.

Gen. *Distemma*.

D, Three eyes.

d, One eye dorsal, and  
two frontal.

Gen. *Eosphora*.

dd, Three dorsal eyes.

Gen. *Norops*.

E, Several eyes.

e, Eyes in a circle on the  
neck.

Gen. *Cycloglena*.

ee, Eyes in two cervical  
groups.

Gen. *Theorus*.

Zygotrocha.

Two small ciliary coronæ.

*Zygotrocha nuda*.

1st Fam. *Philodinæa*.

A, No eyes.

a, Tail bifurcate and cor-  
niculate (a frontal pro-  
boscis).

Gen. *Callidina*.

*Zygotrocha loricata*.

1st Fam. *Brachiomæa*.

A, No eyes.

Gen. *Noteus*.

aa, Tail bifurcate, not cor-  
niculate.

\* Rotatory organs, sup-  
ported on frontal pedi-  
cles of great length  
(no frontal proboscis).

Gen. *Hydrias*.

\*\* Rotatory organs sessile  
and lateral (no frontal  
prolongation).

Gen. *Typhlina*.

B, Two eyes.

b, Eyes frontal.

\* Tail bifurcate, and with  
two pairs of horns  
(thus becoming six-  
pointed); a frontal pro-  
boscis.

Gen. *Rotifer*.

\*\* Tail trifid, and with a  
single pair of horns  
(thus becoming five-  
pointed); a frontal  
proboscis.

Gen. *Actinurus*.

\*\*\* Tail bifurcate, and  
without horns; no  
frontal prolongation.

Gen. *Monolabis*.

bb, Eyes dorsal.

(Tail bifurcate, and  
with ten pair of cor-  
nicles; a frontal pro-  
longation.)

Gen. *Philodina*.

In illustration of this classification, we present draw-  
ings of—

*Notommata centrura*, as an example of nude Polytro-  
chous Rotatoria; and of—

c

*Branchionus urceolaris*, as an example of loricate *Zygotrochus Rotatoria*.

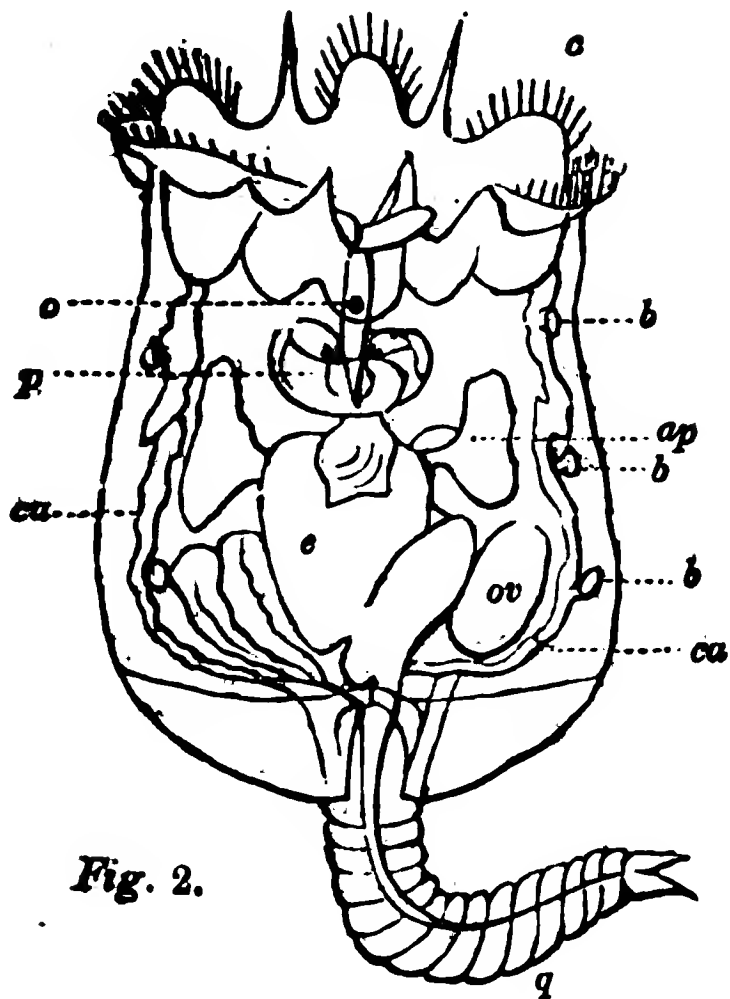


Fig. 2.

*Branchionus urceolaris*.

a, cilia rotatoris. p, pharynx. e, stomach. ap, appendages to stomach. ca, ovarium. o, eye. m, muscles. q, tail. bb, internal branchium. ca, branchial canal.

**ROTE**, a musical instrument of former times, mentioned by the early French writers of Romance, and by Chaucer, as well as others among our early poets: it seems to have been similar to what the French call a *vielle*, and the English a hurdy-gurdy.

**ROTELLA**, a genus belonging to the *Turbinacés* of Lamarck. [TROCHIDÆ.]

**ROTHER**. [SUSSEX; YORKSHIRE.]

**ROTHERHAM**, a parish and market-town in the south-western part of the West Riding of Yorkshire, 6 miles from Sheffield, 12 from Barnsley, 12 from Doncaster, 160 from London by the road, and 171 by railway. The Don, after receiving the Rother at the eastern extremity of the town, takes a westerly direction, and Rotherham occupies an elevated situation which rises from the northern bank of the river. On the western side of the town the river bends to the north-west. The parish comprises an area of 12,810 acres (nearly 10 square miles), and consists of the townships of Rotherham, Kimberworth, Brinsworth, Catcliffe, and Dalton, and the chapelries of Tinsley and Greasbrough. The populous suburb of Masbrough is on the left bank of the Don, but is comprised in the township of Rotherham, with which it is united by a handsome stone bridge of five arches.

About a mile south of the town, on the south bank of the Don, there are some Roman remains, which consist of a rectangular encampment called Temple Brough; and, at a distance of 300 yards higher up the river, there is an earthwork, which it is conjectured formed part of a larger work. Roman coins, bricks, and pottery have been found on both these sites. The station 'Ad Fines,' on the great road from Little Chester to Castleford, is fixed at Temple Brough by the best authorities. There is however nothing to give Rotherham a claim to a Roman origin, but it probably originated very early in the Saxon period. The church at Rotherham was in that period the only ecclesiastical edifice in an extensive district, and tithe was paid to it from lands now forming the parishes of Ecclesfield, Sheffield, Handsworth, Treston, and Whiston, in addition to those which are comprised within the parish at the present time. (Hunter's *South Yorkshire*.) A weekly market and annual fair were held before the Conquest; the Saxon lord of the manor had his corn mill; and these were sufficient, with its ecclesiastical superiority, to render Rotherham a vil of some importance. The Saxon possessor of the manor being displaced at the Conquest, Nigel Fossard, a Norman, was subinfeudated under the earl of Morton. In the reign of Henry III. (13th century), the manor and church were granted to the monks of Rufford Abbey, in Nottinghamshire, with the rights which had been exercised by the former feudal possessors, such as regulating weights and measures, the assize of bread and beer, punishment of crimi-

nals, for which purpose they had a pillory, tumbrel, and gallows. In 1307, Edward I. granted the town another market and a second fair. The parish church was built in the reign of Edward IV. (15th century), and is one of the handsomest in the diocese. Thomas Rotherham, archbishop of York, a native of the place, born in 1423, lent his assistance towards rendering it a model of ecclesiastical architecture. There are several good engravings of the church. The living is a vicarage, and the average net income in 1829-30-31 was 170*l*. An old font, supposed to have belonged to the Saxon church, at present stands in the churchyard. To Archbishop Rotherham also his native town was indebted for the foundation of a college, the remains of which still exist, and are used as an inn. This college was founded in 1482 for a provost, three fellows, and six scholars, who were lodged at the college, and accommodation was at the same time provided for the several priests officiating in the different chantries in the church. Grammar, poetry, rhetoric, music, singing, writing, and arithmetic were taught in this college, which was suppressed in the reign of Edward VI. The bridge-chapel on the Don, which does not appear to have been endowed, is now used as the town gaol. The old road from London to Carlisle passed through Rotherham. Charles I. during the civil war passed a night in the town: to one of the inhabitants, who held the stirrup while he mounted his horse, he gave as a memorial a coin of Richard I., which is still in possession of the family of Clarke residing in Rotherham.

There is no single constituted authority for the purposes of municipal government. The 'feoffees of the common lands of Rotherham' are the most important local body. They consist of twelve inhabitants elected for life by the freeholders and rate-payers of the township, and they have the management of certain lands bought by the inhabitants of Queen Elizabeth. The total income at their disposal is at present about 600*l*. a year, a considerable proportion of which is expended in the improvement of the town and in other objects of public utility. Mr. Hunter states (*South Yorkshire*) that he has inquired in vain for the decree or patent under which the feoffees act. The town is lighted under a local act obtained in 1801. A gas-company was established in 1833, but is not incorporated, nor is the water-company, which was formed in 1827. The police is regulated by a general local act (3 and 4 Wm. IV., c. 90), and consists of a day and night watch, for which the township only is rated. The county magistrates sit in petty sessions every Monday, and offenders are committed temporarily to the town gaol. The Midsummer quarter-sessions for the West Riding are held at Rotherham. A court of requests was established in 1839, and its jurisdiction extends to places in the vicinity. Rotherham is the centre of a union under the Poor-Law Amendment Act. The expenditure for the relief of the poor averaged 2808*l*. for the parish, before the union, and in 1838 the expenditure was 1790*l*.

Great improvements have recently taken place in the general appearance of the town. Streets have been widened, old houses pulled down, and many good buildings erected. The materials for building are abundant, the town itself standing upon a mass of the old red-sandstone. Besides the parish church, there is a chapel at Tinsley, a small antient edifice; a church at Greasbrough, built in 1826, with the aid afforded by the Church-Building Commissioners and voluntary contributions; a new church at Thorpe; and a new church at Kimberworth will be completed in 1842. The oldest chapel for Protestant dissenters was built by the Presbyterians in 1705, and is now used by the Unitarians; it was repaired and enlarged in 1840. The Independent chapel, situated in Masbrough, was built towards the end of the last century, and has been once enlarged. The Wesleyan Methodist chapel, built in 1805, has been twice enlarged. A Primitive Methodist chapel has been opened since 1820. In 1836, a handsome Baptist chapel was erected; and within the last three years the service of the Roman Catholic church has been performed in a building formerly occupied as a theatre. The court-house, in which the Midsummer quarter-sessions are held, was built by the county in 1827, and is the most convenient in the Riding. The library, news-room, and dispensary occupy a plain substantial building erected in 1828. The dispensary was established in 1806, and affords medical aid to between 500 and 600 patients yearly. Almshouses for four poor unmarried women were founded in 1780 by Mrs. Mary Bellamy.



Rotherham possesses many important advantages calculated to encourage manufactures. Extensive beds of coal, of a quality suitable to manufacturing processes, exist in nearly every part of the parish, and iron-ore is also abundant. Leland notices, in the sixteenth century, that a mile from Rotherham 'be veri good pittes of coal;' and also that in the town 'be veri good smithes for all cutting-tools;' but it was not until about a century ago that any extensive manufacturing operations began to be carried on. In 1746, the Walkers established a work for the manufacture of cast-iron goods of all kinds; and at the large establishments which originated in their enterprise, great part of the cannon used in the navy during the American and French wars was cast, and for a considerable period nearly the whole country was supplied by them with cast-iron goods. The iron bridges at Sunderland, Yarm, Staines, and the Southwark-bridge over the Thames were cast at their works. After a period of inactivity which followed the close of the war, the various branches of the iron-manufacture are again carried on with great vigour, many new establishments have been commenced, and a greater variety of articles is produced. Stoves, fenders, engineering and millwork, and many kinds of hardware goods are now made. Glass, earthenware, starch, soap, naphtha, pyroligneous acid, are manufactured at Rotherham. There are two extensive ale and porter breweries, and vessels of 50 tons burthen are occasionally built in yards adjoining the Don. A flax-mill has been carried on for several years. The markets for corn and cattle are held on Monday: both are of great importance; but every alternate Monday the cattle-market is one of the largest in the county, and is attended by buyers from Manchester and other towns at a great distance. There is a covered stone building in the market-place for the accommodation of the dealers in butter, poultry, and eggs; and the feoffees are intending to render it more convenient by enclosing one of the sides. The shambles occupy the northern sides of the market, and were built by the feoffees. The fairs are for horses and cattle chiefly, and in November there is a statute fair for hiring servants.

Besides the various natural advantages which the manufacturers of Rotherham enjoy, there are few places possessing such extensive facilities for traffic. The Don was made navigable from Doncaster to Tinsley (the latter place situated between Rotherham and Sheffield) in 1720; and in 1820 the navigation was extended from Tinsley to Sheffield by a canal. The Don gives to the town the means of exporting and importing commodities by water to and from all the great manufacturing towns of Yorkshire and Lancashire, and it communicates with the Trent by the Stainforth and Keadby canal. The Sheffield and Rotherham railway was opened in 1838. It commences in West-gate, Rotherham, where a handsome station is building, is carried across the Don by a wooden bridge, receives a branch from the Greasbrough collieries, and another from the North Midland Railway, and terminates in the Wicker, Sheffield. Trains depart from each terminus every hour during the day; and the distance between the two towns, which is 5½ miles, is performed in about fifteen minutes: the lowest fare is sixpence. Upwards of a million of passengers had been conveyed along the line in the two years ending October 1840. The Rotherham station on the North Midland Railway is one of the most important on the line, being used by Sheffield on the one hand, and by Rotherham and an extensive district eastward: it is a handsome stone edifice with a spacious waiting-room and offices. This railway, which connects Leeds, York, and Hull, and the counties of Durham and Northumberland, with the midland and western counties and the metropolis, passes through a considerable portion of the parish, and has greatly increased the value of property adjacent to it. At the Ickles, a hamlet in the parish, it is carried over the Don and the Sheffield road by a fine viaduct of twenty-five arches. The communication between London and Rotherham is effected in about 8½ hours.

The population of the parish and township at the four periods when the census was taken, was as follows:—

	1801.	1811.	1821.	1831.
Township . . . . .	3070	2950	3548	4083
Total of parish	8418	8671	9623	10,387

The population of the parish is at present estimated at 12,000, and that of the township, at 5000: in the latter the rent of houses is rising, though many new houses have been lately built. The population of the different divisions of the

parish, in 1831, was as follows:—Rotherham (as before stated), 4083; Kimberworth, 4031; Greasbrough, 1290; Tinsley, 368; Brinsworth, 229; Catcliffe, 196; Dalton, 167; Orgreave, 35.

The establishments for education at Rotherham are:—1. The Independent academy, situated in Masbrough, at which 25 young men are educated for the Independent ministry, under a tutor in theology and a tutor in classics: the institution is supported by voluntary contributions. 2. The grammar-school, founded in 1584: the classics are taught gratuitously to the boys of the town. The master has a house rent-free, and the total endowment is about 30*l.* per annum, to which the feoffees, who are the trustees, add a gratuity. The scholars have a claim to a fellowship and two scholarships in Emmanuel College, Cambridge, in case the same are not occupied from the free-school at Normanton; and there is a fellowship at Lincoln College, Oxford. 3. Hollis's School, founded in 1663, by Thomas Hollis, a Nonconformist, for the education of thirty children. 4. The Feoffees' school: 26 boys and 20 girls are educated and instructed in reading, writing, and arithmetic. 5. A school on the Lancasterian system, for 200 boys and 200 girls. 6. Boarding, common day, and dame schools. 7. Sunday-schools. We have no accurate information respecting the two latter classes of schools. Lending libraries are attached to the Sunday-schools of nearly each denomination. The public library was established in 1775, and contains about 3000 volumes, including the publications of the 'Record Commission.' There are nearly 90 annual subscribers. Rotherham was one of the earliest towns in establishing a subscription library, but there is neither a mechanics institute, mechanics' library, nor savings'-bank in the town. There is a small library of theology in the church, for the purchase of which the sum of 100*l.* was left a century ago.

**ROTHERHITHE. [SURREY.]**

**ROTHERSAY, or ROTHSAY,** a burgh in Scotland, in the island of Bute, chief town of the county of Bute, 22 miles from Glasgow, or 19 from Greenock; in 55° 51' N lat. and 5° 1' W. long.

Rothersay owes its origin to a castle erected here about A.D. 1098, by Magnus, king of Norway, to secure the Western isles of Scotland, which he then held. Under the protection of this castle a village was formed, and, under the patronage of the Stuart family, to whom it belonged, rose to importance. Robert III. raised it from being a burgh of barony to the rank of a royal burgh, and James VI. A.D. 1595, further augmented its municipal privileges. It suffered much in the wars of the middle ages, and was repeatedly taken and plundered by the English, the Norwegians, and the Lords of the Isles. It was seized by the Duke of Argyle in his invasion, A.D. 1695. - In the early part of the last century many of the inhabitants left it, in order to settle at Campbelltown, and the town appeared like a desert; but since then it has much revived.

The town stands on the east side of the island, at the bottom of a small bay. It consists of several streets and lanes, and has been enlarged along the shore on each side of the old part of the town, by the addition of villas and lodging-houses for the accommodation of the bathers who resort here in the summer from Glasgow, and to whom the place is recommended by its mild and healthy climate and pleasant situation.

Rothersay Castle, a tall heavy-looking ruin, consisting of a circular enclosure with massive walls flanked with round towers built of red stone, stands in the middle of the town. The town-hall and county buildings, a handsome castellated structure with an elegant tower, and the prison for the county, are adjacent to the castle. The kirk is a modern building about a mile from the town. There are two chapels-of-ease, one of them Gaelic; a third chapel-of-ease, of elegant architecture, has been built by the Marquis of Bute in the northern part of the parish. There are three or four dissenting places of worship in the parish. Close to the parish church are the ruins of the ancient church of St. Mary, once the cathedral of the bishopric of the Isles: the walls of the choir, and one or two ancient monuments, are standing.

The population returns of 1831 were as follows:—

	Inhabit.	houses.	Families.	Formers.
Burgh . . . . .	549	1148	4917	
Rest of parish . . . . .	208	242	1267	
	757	1390	6184	

About one-third of the population of the part of the parish

not included in the burgh is agricultural. By a subsequent account carefully taken in 1837, the population was given at 4924 for the burgh, and 1165 for the rest of the parish; total 6089.

There are a cotton mill and a power-loom factory, a tanyard, two boat-building yards, and several cooperages. The herring fishery is carried on. There are three banks, branches of the Greenock, the Renfrewshire, and the Royal Bank. The harbour was formed A.D. 1822, and has a slip and building dock, either now finished or in course of construction, adjacent to it. The exports are cotton yarn and cotton goods, herrings, fresh fish, barley, turnips, potatoes, rye-grass seeds, small timber, and leather; the imports are raw cotton, cotton yarn, hides, wheat, oats, flour, beans, bone-dust, lime, freestone, coals, salt, and barrel staves. There were, in 1837, 58 vessels belonging to the port, of from 15 to 300 tons, total registered tonnage 2950: men 255, employed in the coasting trade, foreign trade, or fishery. There is a communication by steam-boats with Glasgow. There is a weekly market, and there are three fairs of little importance. Port Bannatyne, a village in the parish, with a population of about 300 persons, has 25 small vessels engaged in the herring fishery.

The parish is in the presbytery of Donoon, in the synod of Argyle. There were, in 1840, fifteen schools in the parish, including one parochial school with three assistant teachers, two schools endowed by the Marquis of Bute, and three others which are partially assisted. The number of scholars in these schools, in the spring of 1840, was 921, nearly one-sixth of the whole population. The management of the schools is considered to be very good, and there is scarcely a young person brought up in the parish who cannot read and write. There are in the parish six public libraries and two public reading-rooms. A periodical publication, 'The Bute Record of Rural Affairs,' has lately been established: it is useful to agriculturalists. There are several friendly societies, and a savings' bank.

The burgh is governed by a provost, two bailies, a dean of guild, a treasurer, and twelve councillors. Burgh courts, sheriff and justice of the peace courts, and county meetings are held here. The burgh formerly united with Ayr, Irvine, Campbelltown, and Inverary in returning a member to parliament. By the Scottish Reform Act it was disfranchised as a parliamentary burgh, and added to the county of Bute; but by way of compensation, that county, which had previously returned a member alternately with Caithness, was allowed to return one constantly. (*New Statistical Account of Scotland; Parliamentary Papers.*)

**ROTTBOELLA**, a genus of the tribe Rottboelliaceæ, of the very natural and extensive family of grasses, named by Mr. Brown in honour of C. F. Rottböll, a Professor of Botany at Copenhagen, who died in 1797, and who published several works, one in particular on exotic species of Gramineæ and Cyperaceæ. The genus is distributed throughout Asia, especially India, New Holland, and the tropical islands, and extends also to Egypt. The species are usually tall, erect, and flat-leaved, with the spikes round and jointed; spikelets two in each joint, pressed close to or sunk into a hollow in the rachis; of these one is sessile, the other stalked. The species are not relished by cattle, with the exception of *R. glabra*, of which they are said to be fond in India.

**ROTTEN-STONE** occurs massive. Fracture uneven. Colour greyish, reddish, or blackish brown. Dull, earthy, and opaque. Soft, soils the fingers, and is fetid when rubbed or scraped. Found near Bakewell, Derbyshire, in Wales, and at Albany in the state of New York.

It is employed in polishing metals, &c.

Analysis by R. Phillips:—

Alumina	.	.	.	.	86
Silica	.	.	.	.	4
Carbonaceous matter	.	.	.	.	10

100

**ROTTENHAMER, JOHN**, was born at Munich in 1564, and received instruction in the rudiments of painting from an obscure artist named Donhaur or Donower. Early in life he went to Rome, and became known for small historical compositions painted on copper in a style of most minute finishing. Emboldened by success, he undertook to paint for one of the churches of Rome a large altarpiece, representing several saints and a glory of angels, a work which, when completed, excited astonishment at the P. C., No. 1254.

extent and versatility of his talents. This work he afterwards repeated for the church of Santa Croce at Mantua. He visited Venice, and studied the colouring of Tintoretto, whose style he imitated with great exactness. Whilst at Venice, he painted some pictures for the public edifices, two of which are mentioned by Lanzi, namely, a Santa Cristina at the Incurabili, and an Annunciation at San Bartolomeo; but that writer speaks in slighting terms of these works, and generally so of the talent of the painter. During his stay in Italy, which lasted several years, he was patronised by Ferdinand, duke of Milan, for whom he painted, amongst numerous works, a picture of Nymphs dancing, which was much admired.

He returned to his native country, and established himself at Augsburg, where he was much employed. For the emperor Rudolph II. he painted a fine picture of the Feast of the Gods, a composition of many figures, gracefully designed, and coloured with the splendour of the Venetian school. Many of his backgrounds were painted by John Breughel, and some by Paul Bril. He was partial to the introduction of gaudy accessories into his pictures, which he frequently enlivened by naked figures designed with taste and coloured with delicacy. His heads are expressive, but present too much sameness of appearance, and his design, though tolerably correct, is generally formal and mannered. There were eight of his important pictures in the gallery of the Louvre, which were removed in 1815, and returned to Prussia, Holland, and Austria, whence they had been taken. Though greatly employed, Rottenhamer died in poverty, and was buried by subscription at Augsburg, where he died in 1604, or, according to Bryan, in 1606. Lanzi says that he visited England, and that he died here, but this appears to be a mistake, as we find no mention of him in the 'Anecdotes of Painting,' and it is very improbable that so industrious an investigator as Mr. Vertue would have omitted in his memoranda any mention of an artist so generally known, if he had resided in this country.

(*Bryan's Dict.; Biographie Universelle; Lanzi, Storia Pittorica*, iii. 123.)

**ROTTERDAM**, the capital of the province of South Holland, in the kingdom of the Netherlands, is situated in 51° 55' N. lat. and 4° 29' E. long., on the north bank of the river Maas, about twenty miles from the mouth of that river, which here resembles an arm of the sea. It is in the form of a triangle, the base of which, about a mile and a half in length, extends along the bank of the Maas; it makes a very striking appearance, especially when it is approached by water from Dordrecht. It derives its name from the little river Rotte, which runs through the middle of the city, and falls into the Maas. The town is not fortified, but is surrounded by a moat, and has six gates towards the land and four towards the water. The part called the Binnenstad (i.e. the inner town) has many narrow streets, and is separated by the High-street from the outer town (Buitenstad), which contains the fine houses of the rich merchants, and is intersected by numerous canals connected with the river, on which the largest merchantmen can come up and unload at the very doors of the warehouses. Along the Maas are many fine quays, the handsomest of which, called the Boortjes (from the rows of trees with which it is planted), consists of a long row of stately houses facing the river, with a broad and deep canal in the rear, parallel to the river. A canal from Helvoetsluys to Rotterdam was made in the years 1827 to 1830. The iron railway, already completed between Amsterdam and Haarlem, is to be prolonged to Rotterdam. The great church of St. Lawrence contains the tombs of admirals De Witte, Kortenaar, Brukel, De Liefae, and others, most of whom fell in the wars with England and France, between 1660 and 1674. Besides this church there are many churches and chapels of the Dutch and Scotch Calvinists, French Protestants, English Episcopalians, Presbyterians, Baptists, Roman Catholics, a Jews' synagogue, &c. The Exchange is larger and handsomer than that of Amsterdam. The other principal buildings are the town-house, a very antient edifice, the Admiralty, the Academy, the Dutch theatre, the magazines of the East India Company, and some manufactories. The commerce of Rotterdam extends to all parts of the world, and embraces almost every kind of produce and manufacture. In the year 1840 the number of ships that entered inwards was 1671, of which 1543 were with cargoes amounting to 321,308 tons, and 128 (of 8276 tons) in ballast. The number that cleared outwards



was 1835, in all 354,334 tons, of which 1394 were with cargoes to the amount of 279,517 tons.

Rotterdam contains many valuable collections of works of art, an academy of sciences, a public library, and other useful institutions. Rotterdam is the birth-place of several celebrated men, among whom are the great painter Adrian van der Werf, and the learned Erasmus, a bronze statue of whom, ten feet high, stands in the great market-place. The population of Rotterdam has much increased of late years; in 1840 it amounted to 78,098, of whom 51,765 were Protestants, 23,295 Roman Catholics, and about 2800 Jews. (Stein; Hassel; Hörschelmann; *Dutch Official Journal*.)

ROTTERDAM, NEW, is one of the islands which constitute the group of the Friendly or Tonga Islands, and is situated in 20° 15' S. lat. and 174° 48' W. long. This island was discovered by Tasman (1643), and named New Rotterdam, but it is now better known as Annamooka, or Namoooca, as Mariner writes it, which is the name given to it by the inhabitants. The island is about twelve miles in circumference, and in the middle there is a lagoon which is a mile and a half across. The island is low, and surrounded by a sea with regular soundings. At a distance of from two to three miles from the shore, the depth varies between 25 and 30 fathoms. On the north-western side there is a roadstead called Van der Luys by Tasman, on which Cook anchored in 1773 and 1777. As to its productions and inhabitants see FRIENDLY ISLANDS. (Cook's *Voyages*; Mariner's *Account of the Natives of the Tonga Islands*; Krusenstern's *Atlas de l'Océan Pacifique*.)

ROTTI. [TIMOR.]

ROTTLE'RA, a genus of plants named in honour of Dr. Rottler, a native of Denmark, who was sent out to India by the Church Missionary Society, and was distinguished there for his labours as a missionary for the space of nearly 50 years, as well as for his acquaintance with the Tamul language, on a dictionary of which he was long engaged, as also for the attention he paid to botany, having formed one of the knot of early botanists at Tranquebar, who, with Koenig, were the first since the time of Rheede to study that science in the peninsula of India. Dr. Rottler's extensive Indian Herbarium is deposited in the museum of King's College, London.

The genus belongs to the natural family of Euphorbiaceæ, but the same name was applied by Vahl to one of the Cyrtandaceæ. It is characterised by having male and female flowers upon different plants. Male:—Calyx 3-5 partite. Corol none. Stamens 30 to 40, inserted into the convex receptacle. Filaments free or united at the base. Female:—Ovary 2-3-4 celled, each one-seeded. Style deeply, 2-3-4 partite, lacinated. Capsule 2, 3, or 4 coccous, each one-seeded. The genus, which is found in the tropical parts of Asia and throughout India, contains handsome moderate-sized trees. *R. tetracocca* grows in Silhet, and yields a hard and valuable timber. The capsules of *R. tinctoria*, a native of the Coromandel coast, and extending to the forests of Northern India, are covered with short stiff hairs, which, when rubbed off, have the appearance of a powder of a fine red colour, which is employed in India in dyeing silk of a scarlet colour, and therefore forms an article of commerce in that country. Dr. Royle, 'Illustr. Himal. Bot.,' p. 329, states that this strigose pubescence is also employed in India as an anthelmintic in the same way that cowhage is, and, like it, probably acts mechanically in expelling intestinal worms.

ROTUNDA, a term applied to buildings which are circular in their plan both externally and internally, or else to halls and other apartments of that shape, included within and forming merely a portion of the edifice containing them. The technical application of the term is however restricted to circular buildings whose height does not much exceed their diameter, for we should not describe a lofty cylindrical edifice, such as a round tower, by the term rotunda; while on the contrary it is frequently employed to designate polygonal buildings which approach in their general form to the circle: for instance, the Colosseum in the Regent's Park, London, might without any great impropriety be classed among rotundas, it being a polygon of sixteen sides, which accordingly form very obtuse angles.

We need not here repeat what has been said on the subject of circular plans in the article ROMAN ARCHITECTURE, and therefore proceed to remark, that notwithstanding their beauty, there are very few instances indeed of what can strictly be termed rotundas. In fact, such shape is utterly

unsuited to buildings in general, whatever their particular purpose may be, unless it be one for which nothing more than a single spacious hall or area is required internally. It does not admit of being divided within into regular-shaped rooms, without very great loss of space, and therefore although plans of the kind have occasionally been attempted upon paper, they are to be looked upon chiefly as ingenious architectural exercises and experiments. We have however an instance of a plan of the kind being carried into execution at the Marquis of Bristol's seat at Ickworth, near Bury St. Edmund's, the body of the mansion (115 feet by 100) being an elliptical and therefore a round structure, though not perfectly circular; but striking as the external effect certainly is, too much is sacrificed to it. In the Rue de Pigalle, Paris, is a rotunda-house, about 50 feet in diameter, built by the architect Henry, in 1788. Even among public buildings there are very few for which the circle can with propriety be adopted as the figure of the entire plan: accordingly instances of it are very rare. It is applicable only where a large space is to be provided as a place of public rendezvous or assemblage, where it is desirable to have compactness and an area unobstructed by columns, which in a square one of the same superficial extent would be indispensable in order to support the roof. Therefore though it is well adapted for an Exchange, a market-hall, or similar places, and can hardly be made available for any others, it is nevertheless very rarely resorted to even for them. The Halle des Blés, or Corn-Exchange, at Paris, is almost the only example of the kind that occurs to us.

In ecclesiastical architecture circular and polygonal structures were by no means uncommon among the early Christians, especially for baptisteries and sepulchral chapels. The tomb of Theodoric, or what is now called Santa Maria Rotunda, at Ravenna, is a singular example, having a flattened or segmental dome (about 34 feet in diameter) cut out of a single block of stone. Of San Stefano Rotondo and Santa Costanza mention has been made under ROMAN ARCHITECTURE, and to them may be here added the Rotunda or Church of Santa Maria Maggiore at Nocera, a work of about the same period. While it greatly resembles Santa Costanza in plan, having coupled columns placed on the radiating lines from the centre, and with arches springing from them, it differs altogether in section from both those examples, there being no cylindrical wall or tambour above the colonnade, but the dome springs immediately from the columns, and the arches groining into it. Consequently the proportions are much lower, the diameter of the space enclosed by the columns being 39 feet, and the height to the top of the dome 42,—proportions differing very little from those of the Pantheon. The extreme internal diameter is 78 feet. The earlier edifices of this class are, for the most part, of moderate dimensions, but others were afterwards erected on a larger scale, and among them is the celebrated Baptistery at Pisa [BAPTISTERY], which is externally about 120 feet in diameter, and 100 in height, exclusively of the dome. Besides being remarkable on account of its style, this edifice presents other architectural peculiarities, one of which is that the central area is covered by a conical roof the upper part of which is carried up so as to pierce the external dome, and, except that it has no openings, to appear like a lantern placed upon it. Woods therefore conjectures that the interior cone originally formed a spire, and that the external dome was an after addition to the structure. [BAPTISTERY.]

The rotunda became afterwards in a manner incorporated with or added to the cruciform plan, being raised aloft and placed over that part of it where the transepts intersect the body of the edifice. Nearly all modern cupolas may be described as rotundas elevated above the rest of the building and viewed by looking up into them from below. Thus supposing there was a floor at the level of the whispering gallery at St. Paul's, the dome and space beneath it would form a perfect and well proportioned rotunda, whose height and diameter would very nearly be the same.

In itself alone the rotunda form does not accommodate itself to the purposes of a church; it does not afford space for the processions and occasional ceremonies required by the Roman Catholic worship; nor is it better fitted for the Protestant service, since besides that nearly all its beauty would be destroyed by the floor being covered with pews, it requires an amphitheatrical arrangement of seats in concentric curves. Neither is it a form that can be enlarged to any required capacity, for 140 feet is almost the maximum

of diameter that can be adopted for a space to be covered by a dome. Even the Pantheon at Rome, which may be taken as that maximum, is but of moderate size—an area scarcely at all exceeding the core of St. Peter's, the Duomo at Florence, &c., that is, merely the central part beneath the cupola. Rotundas are accordingly rare even in Roman Catholic churches, yet although such structures are necessarily limited by their form to a moderate size, they derive from it also a grandeur which would not be produced by the same scale according to any other plan. Neither grandeur nor beauty however results as matter of course from the plan alone, because whatever charm that possesses may be nullified by other circumstances. There is, for instance, nothing of the one and not very much more of the other in the rotunda interior of St. Peter-le-Poor's, London, the only instance we are acquainted with of such plan being adopted for a Protestant church. The arrangement of the pews and seats in parallel rows, strikes as a disagreeable contradiction to the shape of the building; besides which the vaulted dome, which is almost essential to such plan, is wanting, a cove and lantern with windows being substituted for it; owing to which the character of the whole becomes something different. A better example of a rotunda may be seen in that of the Bank of England.

Of late years one or two structures of the kind have been erected, viz. the church designed and built by Canova at his own expense at Possagno; that of San Francesco di Paola, by Bianchi, at Naples; the Madre di Iddio, Turin; and the new Catholic church at Darmstadt, by Moller. The first mentioned of these, the first stone of which was laid in July, 1819, ranks high among the few architectural works of importance which Italy has produced within the present century, and is remarkable for its portico being almost the only instance of the application of the Athenian Doric in that country, certainly the only one upon so large a scale. As a plan of the portico is shown in PORTICO, fig. 2, all that we need mention in regard to that feature is, that the columns are 35 feet in height; the entire height from the ground to the apex of the pediment, 79; and the breadth of the portico, 90; therefore the dimensions of the order are very nearly equal to those of the Parthenon, the difference in the height of the columns being only 10 inches. The rotunda itself is about 45 feet less in its internal diameter than the Pantheon, but is still sufficiently ample to be imposing. In its proportions, and in its coffered dome, the centre of which has a glazed opening to light the whole interior, it resembles the Roman structure; not so however in design, for the architecture errs as much in being too plain and cold, as that of the other building does in being broken into too many parts, and too much cut up by heavy ornament. Like the Pantheon, the plan is divided into eight compartments, all of which form as many arched recesses; that within which is placed the door, and the opposite one (forming a deep sanctuary for the high altar), being rather loftier than the rest. The arches themselves are quite plain, without either keystones or archivolts, and, except the tabernacles or altars within the recesses, the only decoration is that produced by the panels filled with sculpture, in the spaces between the arches. Nevertheless, taken altogether, it is a noble monument, especially when it is considered that it was raised by a private individual.

Instead of attempting to describe other examples of rotundas in a similar manner, we shall put our notices relative to them into a condensed form, and for convenience sake shall include those already mentioned, as their relative sizes can thereby be more readily compared.

*Pantheon, Rome.* External diameter 188 feet, internal 142, internal height 142. [ΠΑΝΘΕΩΝ.]

*Temple of Minerva Medica.* External diameter 110 feet. Interior a decagon 78 feet in diameter and 105 high.

*Santa Costanza, Rome.* Extreme internal diameter 140 feet; diameter of rotunda within the peristyle and beneath dome 70, height of dome 130.

*Nocera, Santa Maria.* Extreme internal diameter 78 feet, diameter of dome and peristyle 39, height 42.

*Rotunda, Forum Caracalla.* Exterior diameter about 100 feet. Corinthian portico hexastyle, triprostyle. Interior diameter 80 feet, height of order 48, entire height 90.

*Rotonda at S. Pietro in Montorio, Rome.* (Bramante.) Exterior enclosed by a Doric peristyle of 16 columns. Interior diameter 22 feet, height 48. This edifice is generally admired as a classical piece of architecture, but it has many

striking defects, and the balustrade (without pedestals) over the peristyle is intolerable.

*Madonna di Campagna, Verona.* (Sanmicheli.) Exterior 74 feet in diameter, nearly surrounded by a low Doric peristyle of 28 columns, making the entire diameter below 118 feet. Interior an octagon 64 feet in diameter and 101 high.

*Capella Pelligrini, Verona.* (Sanmicheli.) Elegant in plan, but enormously disproportioned in section. External diameter 40 feet, internal 30. Two orders within. Height to spring of dome 46 feet, entire height 64.

*La Maddelina, Venice.* (Temanza.) Internal diameter 55½ feet, height to spring of dome 36, entire height 63, or 7½ more than diameter. Arrangement hexagonal, i.e. six arched compartments.

*Halle des Blés, Paris.* (De Mezières.) External diameter 228 feet, interior diameter of the rotunda beneath the dome 127, height to spring of dome 42½, to summit 105.

*Possagno.* (Canova.) External diameter 116 feet; width of portico 90, projection of portico 55, height of stylobate 10½, internal diameter 90, height 90.

*Madre di Iddio, Turin.* (Buonsignore.) A rotunda about 130 feet in diameter, with hexastyle, diprostyle, Corinthian portico. Internal diameter 74 feet, height 100; plan four semicircular tribunes, with two Corinthian columns in front of each, bearing the entablature continued over those spaces. Attic with a long panel over each of the four recesses.

*Museum of the Vatican, Rotunda.* (Simonetti.) Divided into ten recessed compartments: diameter 50 feet.

*Berlin Museum, Central Hall.* (Schinkel.) Diameter 67 feet, height of gallery supported by a peristyle of twenty Corinthian columns, around the lower part 21; height to spring of dome 42 feet, entire height 70.

*Catholic Church, Darmstadt.* (Moller.) Extreme internal diameter 135 feet, peristyle of twenty-eight Corinthian columns supporting dome; diameter of dome and peristyle 102 feet, height to spring of dome 48 feet, to summit 102.

*Radclyffe Library, Oxford.* (Gibbs.) Basement a polygon of 16 sides, and 104 feet in diameter. Extreme exterior height 140 feet, interior diameter 88, interior diameter of central space and dome 52, height 90.

ROUBAIX, a town in France, in the department of Nord, about 6 miles north-east of Lille, and 146 north-north-east of Paris. It is of no historical interest; it owes its prosperity to its manufactures, which were introduced under the ministry of Colbert. The town stands about midway between the Escaut or Schelde and the Lys, but at a considerable distance from both. It communicates however with the Lys by means of the canal of Roubaix, which opens into the Deule canal. [NORD.] The town consists of large, neat, and well-built houses. The population in 1831 was 12,443 for the town, or 18,187 for the whole commune. The staple business of the place is the cotton-manufacture, which is carried on in all its branches with considerable activity. Some woollens are also manufactured. Archil (or litmus), and azure (or finely powdered smalt), and machinery of various kinds are made; and dyeing and tanning are carried on. There are twenty-five fairs in the year. The manufactures of Roubaix render it a place of great resort for merchants, both of France and other countries. There are a chamber of manufactures and an hospital. The town long laboured under a want of water, but the deficiency has been supplied of late years by means of Artesian wells. The manufactures of Roubaix are exported to the French colonies and to South America.

ROUBILIAC, LOUIS FRANÇOIS, an eminent sculptor, born at Lyon in France, but long resident in England, where all the works by which he gained his reputation were executed. It is not known at what period Roubiliac came to this country. The earliest notice of him as an artist is that he was recommended by Sir Edward Walpole to execute several busts for Trinity College, Dublin. He was afterwards employed, through the same interest, on the monument of John, duke of Argyle, in which he was so successful, that his claims to the highest honours of his profession were at once admitted, and, as he became the fashion, his practice was soon greater than that of the most popular artists of the day. Rysbrach, who also was settled in England, and who, till Roubiliac and Scheemacker appeared, was employed in all important works in sculpture, was neglected, and his merits forgotten in the desire to



do honour to the new favourite. Roubiliac's chief works are the above-mentioned monument of the Duke of Argyle, that of Sir Peter Warren, and of the Nightingale family, all in Westminster Abbey; those of the Duke and Duchess of Montague, in Northamptonshire; and one in memory of Bishop Hough, in Worcester cathedral. His principal statues are of George I., at Cambridge; of George II., in Golden Square, London; of Handel, the composer, in Westminster Abbey; and those of the Duke of Somerset and Sir Isaac Newton, both at Cambridge. His busts are very numerous.

Of the high merit of Roubiliac there can be no doubt. The monuments of Mr. Nightingale and his lady, the statue of Eloquence in the Argyle monument, the draped figure in Bishop Hough's monument, and the statue of Newton, are proofs of great power both in invention and expression, and are remarkable also for minute and careful execution. At the same time they are deficient in the repose, simplicity, unity, and breadth which are found to characterize the finest works in sculpture, and which alone can ensure the lasting reputation of productions in this art when the interest that may have been felt in the individual subjects, the fashion of the day, and the popularity of the artist, have passed away. In the absence of these principles we find sufficient reason for the (comparatively) low estimation in which the sculpture of the Rysbrach and Roubiliac schools is now held by all real judges of art.

The most striking defect in the Nightingale monument (to illustrate criticism by reference to a well-known work) is, that the limits which separate poetry and imitative art are transgressed, and the result is confusion and incongruity. The sentiment of a husband endeavouring to shield a beloved wife from the approach of death is just; it appeals to our sympathies, and the mind at once comprehends it; but the attempt to give form to this idea by representing a common-life figure, in modern dress, warding off a palpable and material dart about to be hurled by a grim *skeleton*—making that an agent which is the result or consequence of dissolution—is so obviously wanting in truth and keeping, that it is only necessary to refer to it to show its impropriety. The statue of Newton, though possessing great merits, is open to objections of another kind. The attitude is intended to express thought and calculation, and the action of the hands is finely conceived and perfectly in harmony with this feeling; but the impression is weakened by the general air of the figure, which, critics have justly observed, is not that of a grave philosopher; and the drapery, though executed with great mechanical skill, and with minute attention to correctness of costume, is equally wanting in the repose appropriate to the subject. The sacrifice of simplicity to attitude and flutter, and the ambition to display skill in mere execution—the sure indication of the decline of pure taste—also detract from the general merits of the statues referred to in the monuments of the Duke of Argyle and Bishop Hough. Roubiliac's faults are however the faults of the age; and artists, unfortunately, are too often tempted or driven, against their better judgment, to adopt the mode, however opposed to pure taste or sound principles, by which alone they can expect to gain public notice.

Roubiliac died on the 11th of January, 1762, and was buried in the parish of St. Martin's.

ROUEN, capital of the department of Seine Inférieure, 65 miles in a direct line north-west of Paris, 76 miles by St. Denis, Pontoise, and Magny, or 83 miles by Meulan, Mantes, and Vernon; in  $49^{\circ} 27' N.$  lat. and  $1^{\circ} 5' E.$  long.

The first mention of this town is by Ptolemy, who speaks of it as the capital of the Vellocasses, a Celtic people. The name is variously written: Rotomagus, Rothomagus, Ratomagus (in the Antonine Itinerary, probably by a transcriber's error, Latomagus); in the Peutinger Table, Ratumagus; and in Ammianus Marcellinus in the plural form, Rotomagi. This name remained when most other capitals had their own proper designation superseded by that of the people to which they respectively belonged, and was in subsequent times shortened into Rotomum or Rodomum, whence the modern Rouen. Under the Romans it was the chief town of the province of Lugdunensis Secunda. Some Roman antiquities, but of little importance, have been discovered at various times. In the early history of France, Rouen appears as the scene of some of the cruelties of Fredegonde. It suffered much from the incursions of the Northmen or Normans, whose capital it became, when, by virtue of the treaty between Rollo and

Charles the Simple (A.D. 911 or 912), they settled a part of France. [NORMANDIE.] Under the dukes of Normandy, it increased on the south side, where great building was obtained by contracting the bed of the Seine. Louis d'Outremer, king of France, visited Rouen, during the minority of Richard I. of Normandy, whom he claimed to be guardian. In a subsequent dispute he was captured and imprisoned at Rouen, A.D. 945-6. In 1066, being at war with Richard, he attacked it, but Guillaume, or William the Conqueror, died at Rouen, A.D. 1087. In the year 1204 it was seized, with the rest of the duchy, by Philippe II. Auguste, king of France. The townsmen offered an obstinate resistance to the king, but were at last obliged to open the gates; and the mission determined that of the other towns and lands of the duchy. [NORMANDIE.]

From this time till 1419 it continued subject to the king of France, under whom it was enlarged on the east and west sides. It was at Rouen that Charles le Mauvais, king of Navarre, was seized by John II, king of France, in 1355. In 1418-19 it was besieged by the English, under Henry V. [HENRY V.] The town was defended by a garrison of 4000 men, who were resolutely sustained by the townsmen, under their gallant commander Alain Blanchard. As the town militia mustered 15,000 men, the population of Rouen at the time may be estimated at not less than 50,000 or 60,000. Famine at last compelled the town to surrender, and Henry tarnished the fame of his victory by the execution of the gallant Blanchard. Two other townsmen, who had been excluded from the benefit of the capitulation, escaped punishment by payment of money.

Rouen remained for many years in the possession of the English. In 1431 Jeanne d'Arc was burned to death at Rouen. The Duke of Bedford, regent of France for the English party, died here, A.D. 1435. [FORD, JOHN, DUKE OF.] In 1449 the city was retaken by the French, under the king, Charles VII. [CHARLES VII.]; the town was taken in three days, the castle or citadel held out a fortnight longer, and then capitulated. In 1465 Rouen revolted from Louis XI, who took an oath of allegiance to his brother the Duke of Burgundy, whom the duchy of Normandy was formally ceded to that prince by the peace of Conflans; but it was recovered in 1475 by Louis, who severely punished some of his chief adherents. In 1562 the Huguenot party succeeded in seizing the town, almost without resistance, and committed great excesses. They were almost immediately expelled by the Royalists, under the Duke of Aumale, whom they had expelled; but the siege was soon renewed by the royalists, at first under Antoine de Bourbon, king of Navarre, who was mortally wounded, and then under the Duke of Guise, who took the town the same year, and gave it up to the English for eight days. [CHARLES IX.] The massacre of St. Bartholomew extended to this town, but the humanity of the governor somewhat checked the excesses. In 1592 the townsmen who had embraced the party of the League were besieged by Henri IV., but were relieved by the arrival of the Duke of Parma, with a Spanish army, from the Spanish Netherlands. They did not recognise Henri's title as king till after his conversion. Since that period it has few historical events connected with it. Famished by some troubles in 1789, and the Revolution gave rise to others in 1792, 1793, and 1795; but Rouen suffered less from the excesses of that period than many other towns.

The city stands on the right or north bank of the Seine. Its form approximates to an oval, defined by the boulevards, which form a line of street adorned with trees, and occupying the site of the ancient walls, except on the side of the river, where the city is bounded by a quay. The boulevards are far less frequented than those of Paris, and resemble in appearance, as well as effect, the public walks of Cambridge, except that the addition of females in the fanciful Norman costume, and the Seine in the fine prospect beyond, and Mount St. Catherine above, give it a new interest. (Dawson Turner's *Tour in Normandy*.) Separated from the city by the boulevards, are the faubourgs or suburbs, viz., the Faubourg Cauchoise, on the west; Epreuil, on the north-west; Beauvoisine, on the north; Hilaire, on the north-east; Martainville, on the east; and Eauplet, on the south-east. South of the city, from which it is separated by the Seine, is the Faubourg St. Sever, the most important of the suburbs. Opposite the central part of the city the channel of the river is clear; and it was from

in this part by a floating bridge, supported by nineteen large boats or barges, so as to rise and fall with the tide; but it is now taken away. Just below this may be seen, at low-water, the ruins of a stone bridge, erected in the twelfth century by the empress Matilda or Maud, daughter of Henry I. of England, and carried away by a flood, A.D. 1564. Opposite to the upper and lower parts of the city and suburbs are two long islands: the upper called 'Ile de la Croix or de la Moucque,' the lower, the 'Ile du Petit Gay.' At the western or lower end of the Ile de la Croix, a stone bridge crosses the river; it is divided into two parts by the point of the island, resembling in this respect the Pont Neuf at Paris. Each part has three arches, the centre one of more than 100 feet span, the side arches of 85 feet. On the point of the island between the two parts of the bridge is a circular area adorned with a column. This bridge was begun by Napoleon, but has been finished since his reign. Two small rivers, the Robec and the Aubette or Prefontaine, flowing from the east-north-east, traverse the eastern part of the suburbs and city by artificial channels, formed by the Cardinal Georges d'Amboise, archbishop of Rouen, and flow into the Seine, the Aubette above and the Robec just below the stone bridge. Another little stream flows from the north in a covered channel, and falls into the Seine some distance lower down. On the east side of the city, just above the bank of the Seine, between that river and the Aubette, rises the hill or mount of St. Catherine, a bold eminence 380 feet high, which presents to the city a steep side of bare chalk, except where spotted with patches of vegetation or with cottages. On the south bank of the Seine, along which it extends for about a mile eastward of the bridges, is the principal public walk, 'Le Grand Cours,' planted with four rows of fine elms.

The interior of the city is very disagreeable, more particularly in the eastern part. An English traveller thus describes it in 1818: 'The filth is extreme; villanous smells overcome you in every quarter and from every quarter. The streets are gloomy, narrow, and crooked; and the houses at once mean and lofty. Even on the quay, where all the activity of commerce is visible, and where the outward signs of opulence might be expected, there is nothing to fulfil the expectation. Here is width and space, but no trottoir; and the buildings are as incongruous as can well be imagined, whether as to height, colour, projection, or material. Most of them, and indeed most in the city, are merely of lath and plaster, the timbers uncovered and painted red or black, the plaster frequently coated with small grey slates laid one over another like the weather-tiles in Sussex. Their general form is very tall, and very narrow, which adds to the singularity of their appearance; but mixed with these are others of white brick or stone, and really handsome, or it might be said elegant. The contrast however which they form only makes their neighbours look the more shabby, while they themselves derive from their association an air of meanness.' (Dawson Turner's *Tour*.) The frequent rains, by cleansing the streets, render the town less unhealthy than it would be; and beneficial changes introduced of late years have contributed to the same result. But the lank figures and pale faces of the inhabitants of the eastern part of the city show that much remains to be done. On the western side of the city and suburbs are some handsome straight streets lined with good stone houses. The squares and other open spaces are numerous, but for the most part very irregularly laid out; the 'Champ de Mars,' adjacent to the eastern boulevards, and the 'Place du Boulingrin,' used for the cattle and horse market, adjacent to the northern boulevards, are of more regular form. The Place St. Ouen, or Place de l'Hôtel de Ville, is large, and planted with trees.

The cathedral, the most remarkable building in Rouen, is a noble and spacious edifice, superior perhaps as a whole to most or all of the French cathedrals. It is a cruciform building, with two towers at the extremities of the west front, and a lofty tower and spire from the intersection of the nave and the transepts. The dimensions are given in French feet as follows:—length of the interior, 408 feet; width of ditto, 83; length of nave, 210; width of ditto, 27; width of aisles, 15; length of choir, 110; width of ditto, 35½; length of transept, 164; width of ditto, 25½; length of Lady-chapel, 88; width of ditto, 28; height of spire, 380; ditto of western towers, 230; ditto of nave, 84; ditto of aisles and chapels, 42; ditto of interior of central tower, 152; depth of chapels, 10. (The French foot is to the English in the proportion of 65 to 61, or nearly as 16 to 15.)

The general character of the architecture is what is termed by Rickman 'Early English.' The changes which mark the different epochs in the progress of Gothic architecture were introduced into Normandie earlier than into England. The west front, which opens upon a spacious close, is about 170 feet wide; the towers by which it is flanked are of dissimilar architecture, though of nearly equal height. The spire which surmounts the central tower, and appears over the centre of the west front, is of bold and light construction. The summit of the west front is crowned by a range of open screens, with the lightest and most elegant tracery. There are three doorways 'deep in retiring mouldings:' the central one, which is by far the largest, 'projects like a porch before the others, and is surmounted by a gorgeous pyramidal canopy of open stone-work, in whose centre is a great dial, the top of which partly conceals the rose window behind. This porch is adorned with numerous statues in niches, and was begun by the archbishop Georges d'Amboise, A.D. 1509. The side doorways are obtusely pointed, and are much older. The western towers flank the church so as to leave three sides free, and thus conduce to the great extension of the west front. The northernmost of these towers, called the tower of St. Romain or Romanus, is one of the oldest portions of the church; it has circular windows looking into the cloister court (the cloisters are nearly all destroyed), which are perhaps of the eleventh century. The southernmost of the towers is of very rich pointed architecture, and was built at a much later period by archbishop Georges d'Amboise. A great bell, 33,000 lbs. weight, cast by order of the same prelate and named after him, hung in this tower; it was of very inferior tone, and, after being cracked in 1786, was melted down at the time of the Revolution, and cast into cannon. The doorway in the northern transept, called the 'Portal of St. Romain,' is adorned with an endless variety of fanciful sculptures. The end of the northern transept is flanked by towers, and in the centre is a magnificent rose window. The southern transept bears a general resemblance to the northern, but has suffered more from the violence of the Huguenots and the Revolutionists. The central tower is of the year 1200; it is low and comparatively plain; the spire, the fourth by which it has been surmounted, was erected in 1824, in place of the former one destroyed by lightning: it is described as being much more elegant than its predecessor, which, though not elegant, was remarkable for the boldness of its architecture. The first spire was of stone, the second and third, and, we believe, the present one, of wood. The Lady-chapel and the roof of the choir were finished in the sixteenth century.

The interior of the cathedral contains twenty-five chapels, and many interesting monuments, including those of Rollo and his son Guillaume or William I. (Longue Epée), dukes of Normandie; but the effigies of these princes are of later date than their time. The tombs or cenotaphs of Henry the younger, son of Henry II.; of his brother Richard Cœur de Lion (whose heart was buried here); of Charles V. of France; of John, duke of Bedford; and others of interest, have been destroyed, partly by the religious and political troubles of subsequent ages, partly to make way for repairs and alterations in the building. The library was plundered during the Revolution; the staircase of the room which contained it is remarkable for its delicacy and beauty. The extensive palace of the archbishop, adjoining the cathedral, contains some good paintings.

The abbey church of St. Ouen is the noblest edifice in the pointed Gothic style in the city, and perhaps in France. Its beauty caused it to be preserved in the general destruction of the conventual churches at the Revolution, though it did not escape being plundered and desecrated. It had suffered much from the hands of the Huguenots in 1562. The abbey to which it was attached was founded in the sixth century, if not earlier; and the first church was dedicated to the twelve apostles, but afterwards transferred to the patronage of St. Ouen. The church was rebuilt in the twelfth century, but a fire having destroyed it and the rest of the abbey, except one tower, attached still to the present church, it was again rebuilt in the fourteenth and following centuries. It is a cruciform building, with a central tower, and two western towers, which jut out diagonally from the angles of the western front, and were intended to be connected by a porch of three arches, extending along the lower story of the western front: the towers have been raised only to about fifty feet, and are imperfect. The lightness and purity of the architecture; the flying buttresses,



with crocketed pinnacles and unusually lofty shafts; the beautiful south porch; the large rose or circular windows; the balustrade of varied quatrefoils round both the body of the church and the aisles; the painted windows, the whole of which have been preserved; and the rich central tower, terminated by a smaller octagonal tower, entitle this church to the highest admiration. Its dimensions are as follows: they are little inferior to those of the cathedral itself, and in some respects surpass it:—Length of the church, 416 French feet; of the nave, 234; of the choir, 108; of the Lady-chapel, 66; of the transept, 130; width of the transept, 34; of nave without aisles, 34; of nave with aisles, 78; height of roof, 100; of tower, 240.

The church of St. Maclou is next in beauty to the cathedral and the church of St. Ouen. The churches of St. Paul and St. Gervais, insignificant in themselves, show some remains of the Norman style. Those of St. Patrice and St. Godard are in a vitiated intermediate style between Gothic and Roman. There are in all fourteen Catholic (six of them parish) churches, several of Roman architecture. There are also a Protestant consistorial church and a Jews' synagogue.

The Palais de Justice, or court-house, built in the 15th or 16th century for the parliament of Rouen, forms three sides of a quadrangle, of which the fourth side consists of an embattled wall and a gateway of elaborate architecture. It is, notwithstanding many faults, a fine specimen of Gothic architecture of a late period, in a style approximating to what in England is sometimes called the Tudor style. Several of the apartments are admirable for their noble dimensions, just proportions, or carved and ornamented walls and roofs. In the Place de la Pucelle is a house, l'Hôtel Folleville, of similar architecture to the Palais de Justice, but far richer. It is ornamented with bas-reliefs or tablets, one series representing the interview of Henry VIII. and François I. in the Field of the Cloth of Gold. There are a town-hall, formerly an abbey, a clock-tower, and several other Gothic buildings of less interest and importance: there are some remains of the antient castle, and a very few fragments of the town wall. The Caserne Martainville, or barrack of Martainville, in the square of the Champ de Mars, has an imposing front; the Hôtel Dieu, or great hospital, is spacious and airy; and the 'Halles,' or covered markets, are considered to be among the finest in France. They surround on three sides one of the public squares, and form several conveniently arranged and extensive apartments. The Mercery Hall, or Halle des Rouenneries, is 272 French or 290 English feet long by 50 French or 53 English feet wide; the corn-market is 300 French or 320 English feet long. A considerable number of fountains are distributed through the streets and squares of the city, two are Gothic, and of better architecture than the rest; the fountain of La Croix de Pierre resembles the crosses erected by our own Edward I. to the memory of his queen Eleanor; that of La Crosse is of smaller size and more recent date. The fountain of La Place de la Pucelle consists of a plain triangular pedestal, with dolphins at the base, surmounted by a statue of Jeanne d'Arc in military costume; it marks the place of her execution. There are mineral springs in two places: those of La Marquerie are resorted to by a number of people; they are chalybeate. La Bourse, or the Exchange, sometimes called La Bourse-à-couvert, from its being used only in unfavourable weather, the merchants at other times meeting in an uncovered enclosure adjacent to it, is a fine building on the quay.

The population of Rouen, in 1826, was estimated at 90,000; in 1831 it was 88,086; in 1836, 92,083. Rouen ranks next to Lyon among the manufacturing towns of France; it is the principal seat of their cotton-manufacture. Cotton-yarn is spun, but not the finest sorts. In fact, the manufactures of Rouen are chiefly designed to meet the wants of the middling and humbler classes. The spinning-machines are worked by manual labour, by horses, by water, or by steam. Weaving is actively carried on, and one class of the productions of the town is known by the name of *Rouenneries*, or Rouen goods; it comprehends chiefly checked and striped cottons for women's dresses, distinguishable usually by certain predominant colours, violet, lilac, rose, and more commonly red. Since 1810 the manufacture of nankeens has been introduced and carried to a great extent. Dupin, in 1827, estimated the quantity made yearly at 600,000 pieces, of 4½ metres, or about 5 yards each. They are carefully made up to imitate the India nankeens,

under which character they are sold. Kerseymeres are manufactured from dyed wool mingled with white cotton, so as to produce the shade of colour required. Dyeing cottons with Turkey and Indian red, dyeing woollens, calico-printing, and bleaching by chemical processes are carried on to a considerable extent. To the above manufactures may be added dimities, muslins, lace, bed-ticking, woollen hosiery, silk and cotton velvet, fabrics of mingled silk and cotton. From the increasing demand for labour, many of the Rouen manufacturers have been induced to send their raw materials into the departments of Somme, Pas de Calais, Aisne, and Nord, to be manufactured there. The products of the looms of Rouen are sent chiefly to the central parts of France. Paris, Lyon, Limoges, Bordeaux, Toulouse, and Marseille are the principal marts to which they are transmitted: from Lyon, Toulouse, and Marseille they are exported to Germany, Italy, and the Levant.

Besides the woven fabrics, confectionary of high repute, especially apple-sugar and apple-jelly, cards, pasteboard, paper-hangings, toys, hats, pottery, cards and combs, leather, glue, catgut, colours, chemical products, neat's-foot and seal oils, soap, brass wire, copper sheathing, small shot, sheet lead, and pitch are made. The western part of the city is the mercantile part; the centre is chiefly occupied by retail traders; and the eastern part is inhabited by the manufacturing population. The Faubourg St. Sever is also occupied by persons engaged in manufacture. In the northern part of the town, and in the Faubourg Cauchoise, on the western side, the gentry and persons not engaged in business chiefly reside. Ship-building is carried on along the bank of the Seine.

The river forms a commodious port, divided by the stone bridge into two parts; the upper devoted to the large boats which convey goods to Paris and other places higher up the river, the lower part to sea-borne vessels. The direct distance of Rouen from the sea is about forty-five miles, but the length of the navigation is almost twice that distance. The influence of the tide is sensibly felt at Rouen; and vessels of 250 or 300 tons can get up to the town. The ready communication of Rouen with the capital and with other towns, either by the navigation of the Seine, or by the roads, which are very good, has made it a place of considerable trade, independently of its manufacturing industry. The articles of trade are wine, brandy, cider, corn, fruits, &c. There are six fairs in the year, two of them of fifteen days each.

Rouen, besides being the capital of the department, and of an arrondissement, is the seat of an archbishopric, of a Cour Royale, of an Académie Universitaire, and of the headquarters of the fourteenth military division. The archbishopric is of great antiquity: the diocese comprehends the department of Seine Inférieure; the archbishop has for his suffragans the bishops of Bayeux, Evreux, Séez, and Coutances, whose dioceses comprehend the departments formed out of the antient province of Normandie. The Cour Royale and the Académie Universitaire have jurisdiction over the departments of Eure and Seine Inférieure, and the fourteenth military division includes the departments of Seine Inférieure, Eure, Manche, Calvados, and Orne. Government offices, administrative, fiscal, or judicial, are numerous; they include, with others, a Cour Royale, a tribunal of commerce, a subordinate justiciary court, a mint, and a custom-house. The churches and other places of worship have been enumerated. There are two seminaries for the priesthood, a faculty of theology, a school of medicine, a royal college or school, with cabinets or museums of natural history and natural philosophy, schools of drawing, painting, and navigation, and forty elementary schools. There are two public libraries, one of them, which is deposited in the town-hall, was estimated several years since to contain 70,000 vols. and 800 MSS.; a gallery of paintings, some of them very good, also established in the town-hall; an excellent botanical garden, with much admired hot-houses; a royal academy of science, literature, and art; societies of commerce, agriculture, medicine, pharmacy, a central society of agriculture, and a commission of antiquities. Among the charitable institutions are four hospitals, including one for the insane, and one for foundlings; a savings'-bank, and a Protestant Bible Society. There are, besides these institutions, a prison (the Bicêtre), comprehending three departments; three ranges of barracks, well kept public baths, and two theatres.

Rouen was the birth-place of Corneille, his brother Thomas Corneille, Fontenelle, the Jesuit Sanadon, Du-

chart, Jacques Basnage, the painter Jouvenet, and the architect Blondel.

The arrondissement of Rouen has an area of 502 square miles, and comprehends 155 communes; it is divided into fifteen cantons or districts, each under a justice of the peace. The population in 1831 was 225,996; in 1836 it was 238,805.

ROUERGUE, a province in France, forming the eastern extremity of the military government of Guienne: it was bounded on the north by Auvergne; on the north-east by Gevaudan, a portion of Languedoc; on the east by the district of the Cévennes, also in Languedoc; on the south-east, south, and south-west by other portions of Languedoc; and on the west by Quercy, which, like Rouergue, was a part of Guienne. It was of considerable size, extending about ninety miles from the Cévennes in the east, to the town of St. Antonin on the Aveyron in the west; and seventy-eight or eighty miles from north to south. Its capital was Rhodéz [RHODEZ], pop. in 1831, 8249; in 1836, 9685; and the other chief towns were Milhaud or Milhau [MILHAU], pop. in 1831, 9806; St. Affrique [AVEYRON], pop. in 1831, 6336; in 1836, 6421; and Villefranche [VILLEFRANCHE], pop. in 1831, 9540; in 1836, 8738. The population given is for the whole commune. The department of Aveyron comprehends nearly the whole of the province of Rouergue; the physical features are described in the article AVEYRON. Rouergue was subdivided into Le Comté (de Rhodéz?) in the north, chief town Rhodéz; La Haute Marche in the east and south, chief town Milhaud; and La Basse Marche in the west, chief town Villefranche.

Rouergue derives its name from the Ruteni, a Celtic people who inhabited it. A few Celtic or Roman towns are known to have been within its limits: as Segodunum, afterwards Ruteni, now Rhodéz; Carentomagus, near Villefranche; and Condatomagus, somewhere on the south-eastern border, near the Cévennes. On the downfall of the Roman empire this part of France underwent various changes, the possession of it being contested by the Visigoths, Franks, and the Ostrogoths of Italy, under their king Theodoric. It was afterwards incorporated with the duchy of Aquitaine. [GUYENNE.] From the time of Charlemagne it was governed by counts of its own, who were a branch of the same family as the counts of Toulouse; their power was very considerable. The county was afterwards united to the dominions of the counts of Toulouse. [LANGUEDOC.] The county of Rodez, which comprehended about a third part of Rouergue, was held by a line of nobles, vassals of the counts of Toulouse; it was united early in the fourteenth century to the county of Armagnac. It was seized by Louis XI., and reunited to the crown about A.D. 1470.

ROUFFACH. [RHIN, HAUT.]

ROULERS, or ROUSSELAER, is situated in the province of West Flanders, in the kingdom of Belgium, on the Mandel, a small river which falls into the Lys. The chief occupation of the inhabitants is the linen manufacture and bleaching of linen: there are some sugar-refineries, and many persons are employed in the cultivation of flax in the adjacent country. The pasture-land in the vicinity is rich, and the breed of cattle is very fine. A considerable quantity of butter is exported. The number of inhabitants is about 9000. Roulers is eighteen miles south of Bruges. (Hörschelmann; Hassel; Stein.)

ROULOUL, the name of a bird whose position in the system has occasioned some difference of opinion among ornithologists.

Gmelin placed it among the pigeons, Sparrman among the pheasants, and Latham (the female) among the *Tetraones*. The form has been elevated to the rank of a genus under the names of *Cryptonyx*, Temm., and *Liponyx*, Viell.

Cuvier arranges it between the pheasants and the great genus *Tetrao*, Linn.

Mr. Vigors observes that the groups which compose the *Tetraonidæ* are chiefly distinguished in modern systems from those of the *Phasianidæ* by their more simple appearance; by the absence, in fact, of those ornaments to the plumage, and those naked or carunculated appendages to the cheeks and head, so conspicuous in the latter family, but which are reduced in the *Tetraonidæ* to the mere space that encircles the eye. The still weaker conformation of the hind toe, he remarks, tends further to separate them. In the *Tetraonidæ* this member becomes shorter and gradually weaker, until it is completely lost in some of the groups. In this point of view he considers that the *Tetraonidæ* hold

an intermediate station between the *Phasianidæ*, where the hind toe, although articulated high on the *tarsus*, is yet comparatively strong, and the *Struthionidæ*, where it is generally if not always deficient; and he is of opinion that the groups which compose the *Tetraonidæ*, corresponding with those which form the genus *Tetrao* of Linnæus, seem to be immediately united to the preceding family (*Phasianidæ*) by means of *Cryptonyx*, which resembles them in the similar appendage to the plumage of the head. This group, he adds, leads directly to *Coturnix*, Briss., and the true *Perdix*, where it has indeed been generally arranged, and from which it has been chiefly separated by the defalcation of a nail to the hinder toe. (*On the Natural Affinities that connect the Orders and Families of Birds*, in Linn. Trans., vol. xiv.)

M. Lesson arranges the form as the first genus of the family *Tetraonidæ*, a position which it occupies in Mr. Swainson's method.

Mr. G. R. Gray (*List of the Genera of Birds*) places it in the subfamily *Perdicinæ*, between the genera *Ptilopachus*, Sw., and *Ortyx*, Stephens.

*Generic Character*.—Bill strong, stout, compressed, convex above, curved towards the point; nostrils longitudinal, placed in the middle of the bill, and covered by a naked membrane; orbits and lore naked; hind toe without any nail, not touching the ground; wings short; third, fourth, and fifth quills longest.

*Geographical Distribution of the Genus*.—India and its islands.

M. Lesson states that only one species is known; but Mr. Swainson says that three or four species have been recently described—*Cryptonyx niger*, for instance.

Example, *Cryptonyx cristatus* (*Cryptonyx coronatus*, Temm.).

This is the *Rouloul de Malacca* of Sonnerat. According to Mr. T. C. Eyton, the Malay native name is *Bestum*. (*Catalogue of a Collection of Birds from Malaya, &c.*, in *Zool. Proc.*, 1839.)

*Description*.—*Male*.—On the front a few long and floating hair-like appendages. A thick crest directed backwards covers the occiput: at its origin it is pure white, and then becomes fire-red. Forehead and upper parts of the neck blackish-blue, on which the red patch round the eye and that of the commissure of the bill are well defined. Upper part of the body emerald-green, lower part rich azure-blue; wings ruddy-brown; bill lead-colour; and feet flesh-colour. Tail short and but little visible, its feathers black. Length about ten inches.

*Female*.—No crest, but only the isolated hair-like appendages of the forehead. Head and neck deep brown: the whole body uniform grass-green. Wings ruddy-brown, waved with brown.

*Locality and Habits*.—These beautiful birds haunt the great forests of Malaya, Sumatra, and Java. Wild and shy, they avoid the face of man, and are kept in captivity with great difficulty.

*Cryptonyx cristatus*. Male in the front; female behind.

ROUND (*rotundus*, from *rota*, a wheel) is a term which is



indiscriminately applied in common language to everything which has no very sharp corners. A cylinder and a sphere, a wheel and a ball, are equally styled round. In geometry the sphere, cylinder, and cone, are sometimes denominated the three round bodies, and it would certainly add much to many persons' power of describing shapes if they would learn the meaning of the terms circular, cylindrical, conical, spherical, spheroidal, and annular, for all of which the term round is employed without any distinction.

**ROUND**, a short vocal composition in three or more parts, in the performance of which the first voice begins alone, singing to the end of the first part, then passes on to the second, and afterwards to the third, &c., the other voices following successively the same routine, till all are joined together, the round ending at the mark of a pause (  $\frown$  ) or at a signal agreed on. This is frequently, but most erroneously, called a *catch*, and sometimes, not less incorrectly, a 'Canon in the unison.'

**ROUND TOWER**. Numerous lofty towers, tapering from the base to a conical cap or roof, which crowns the summit, are found in Ireland, and are almost peculiar to that country. That they are of great antiquity appears from their having been considered antient even in the twelfth century, when the British connection with Ireland began. Had they been then in actual use, it is not probable that so accurate a writer as Giraldus Cambrensis, who had been in Ireland, and circumstantially describes them, should not also have mentioned to what purpose they were applied.

There are 107 of these towers, or of the sites where they once stood, now known, and there is reason to believe they were formerly more numerous. Some of them are still perfect, and preserve their conical roofs; but only one, the tower of Devenish, possesses the singular ornament of an obtuse crescent rising from the cone, and somewhat resembling what is called the trident of Seeva.

Ardmore tower, near Waterford, had also, within the memory of man, this finishing ornament. In the other towers, the conical caps are either more or less injured, or have altogether vanished. Some few are topped by battlements, but all these appear to be of more modern construction than the towers, except Kilree, in the county of Kilkenny, which seems to have been built originally with a battlement; but as the stone roof is completely destroyed, there can be no certainty upon this point.

The battlement on Tullsherin tower, in the same county, as well as the uppermost fifteen feet of the tower, is built in the early dove-tail style of masonry, of which the comparatively modern church in the same churchyard is built, and with precisely the same pattern of battlement, while the remainder of the tower is constructed of hammered stone, in the most perfect manner, each stone being an accurate segment of the circular courses of the building.

This low-browed church of Tullsherin was built by St. Kieran, early in the sixth century, at which time the masonic art was in a very degraded state, when compared with that which is shown in the erection of the tower. Kildare tower also terminates in a battlement, but that we know was added to it in the eighteenth century, as was the battlement on Cloyne tower in 1749.

Though most of these round towers were evidently divided into stories, yet Cashel tower is smooth, and even polished on the inside from top to bottom. That at Ardmore was plastered with a very fine white and durable cement. The divisions are usually formed by projecting ledges for the flooring joists, which however in some instances were inserted in square holes in the wall, where the ends were still visible not many years ago.

On each floor there is one very small window, and immediately below the conical cap four windows may be traced in the greater number of towers; in one there are five and in a few six windows; and so many as eight appear in one or two of the towers, but this is the largest number hitherto observed. In three or four of these buildings no windows appear in the upper story—only one small loop-hole—a convincing proof that they could not have been intended for campanili. In most of the towers the doors are at a considerable height above the ground, in one even twenty-four feet, in several fourteen, and in others only eight, seven, or six feet, but in none of them are there any traces to assist conjecture as to the mode of reaching those doors, except in those where the door is on the ground, or raised from it by a couple of steps.

The height of these towers varies greatly, one being only thirty-five feet, while the loftiest is one hundred and twenty, but the common range is between eighty and a hundred feet. Some stand on circular bases, which form one or two deep steps round the tower. Thus Donoughmore has a two-step base, each step or plinth being composed of very large blocks of stone. The basement of Kell's tower is square, and the stones are of great size. Kilree and Aghaviller, both in the county of Kilkenny, have circular plinths fourteen inches deep, projecting six inches, and resting upon a square base formed of great blocks of stone.

The tower of Clondalkin, about five miles from Dublin, stands on massive stone-work; and St. Columb's tower, at Londonderry, rises from a vaulted crypt. So also does that at Oughterard, in the county of Kilkenny.

In external character all the towers may be said to agree, since there is only one which does not taper, and in that case the tower is cylindrical throughout its entire height. It is nicely faced, inside and out, with coggle-stones, and filled up with rubble.

Though all bear to each other the strongest family likeness, there are many striking differences in the mason-work and in the minor details.

The stones in some are truly chiselled, and closely and beautifully laid in fine cement. Some are only coarsely hammered, others merely faced, and of various shapes and sizes, but still well fitted to each other. Some towers are built of round coggle-stones. In all the mortar is as hard as the imbedded stones.

The above and various other little diversities prove that these remarkable structures were erected by various workmen and at divers times, and, as Giraldus Cambrensis says, 'according to the manner of the country;' but this clearly implies that the æra of their erection must have prevailed through a very long period.

Their situation on hill or dale is equally variable, nor does any one circumstance respecting their situations seem to be common to all, except their immediate vicinity to a small and very antient church, though in some instances this antient building has been replaced by a more modern fabric.

It is a well known fact that the early missionaries usually chose the sites of Pagan places of worship for their churches, but it is not equally well known that the undoubted relics of Pagan places of worship remain in close association with these towers, and even in the same churchyard; the pillar stone of witness, the tapering sun-stone, the crombac, the fire-house, and the holy spring of sacred water necessary in the mystic rites, all these are found along with the tower, and the little antient church within the same narrow boundary.

The speculations of antiquaries as to the objects of rearing these mysterious towers have indeed been manifold—penitentiaries, the abode of anchorites, beacon-towers, alarm-posts, places of safety for goods, sepulchral steles, bell-towers, &c. All these theories have been nearly set at rest, and opinion seems now to vibrate between their being trumpet-towers, from whence, by means of the great brass trumpet, the people were invited to worship; or fire-towers, where the sacred fires of Bel or Baal, who was undoubtedly worshipped in Ireland and Scotland, were kept alive, the tower itself being an emblem of the sun-beam or ray of heavenly fire.

A third idea indeed has been lately suggested by Oriental scholars, that they are Buddhic in their origin, and sepulchral in their immediate application, and that they have been erected over the bones or relics of saints.

Before closing this article, it should be mentioned that though these towers are almost peculiar to Ireland, there are two in Scotland, but in that district which, in the very early ages, was in close and constant connection with Ireland.

In other parts of the world, as Andalusia, the Caucasus, Persia, and part of India, towers of all sizes and shapes, and in various situations, have been discovered. As in all these there are some points of resemblance, they may all perhaps prove to be successive links of that long chain of evidence by which these mysterious buildings may be traced downwards from their origin to the pagan rites of the Scots or Irish.

**ROUNDHEADS**, a name given to the republicans in England, at the end of the reign of Charles I. and during the

Commonwealth. The name seems to have been first applied to the Puritans because they wore their hair cut close, but to have been afterwards extended to the whole republican party. The Cavaliers, or royal party, wore their hair in long ringlets. [CAVALIER.]

**ROUSSEAU, JEAN BAPTISTE**, was born in Paris, April 6, 1670. His father, who was a shoemaker, furnished him with a liberal education. In 1688 he attended the French ambassador to the court of Denmark, and afterwards came to England with Marshal Tallard. On his return to Paris he devoted himself to poetry. His first productions consisted chiefly of satirical epigrams, most of which were pointed against contemporary writers. He thus created a number of enemies, and laid the foundation of that spirit of persecution which afterwards drove him from his native land. In 1694 his first comedy, 'Le Café,' was performed, with little success. This was followed, in 1696, by the opera of 'Jason, ou la Toison d'Or,' and, in 1697, by that of 'Venus and Adonis,' both of which were even more unsuccessful than his first comedy. His next dramatic effort was the comedy of 'Le Flatteur,' which was brought out at the Théâtre Français, and was received with considerable applause, but did not command more than ten representations. It was then in prose, but he afterwards put it into verse. He finished his dramatic career about four years afterwards with the comedy of 'Le Capricieux,' which met with an unequivocal condemnation, while Danchet's opera of 'Hésione,' which was brought out at the same time, was brilliantly successful. For some time previous to this, the Café Laurent, in the Rue Dauphine, had been and still continued to be frequented by La Motte, Saurin (Joseph), T. Corneille, Crebino, Boindin, Rousseau, and other literary men; and Rousseau, who seems to have thought that a cabal had been formed among them to ruin his piece and exalt the other, gave vent to his disappointed feelings in a satirical parody of some couplets of the prologue to 'Hésione.' The parody consisted of five couplets, confessedly by Rousseau, but they were followed by others still more calumnious, which were aimed at the frequenters of the Café Laurent, and these were also attributed to him by La Motte, Saurin, and others, who belonged to an opposite literary party. To this charge he made no other reply than that of stating to his friends that they were not written by him; but withdrew himself from the meetings at the Café; and there, for the present, the matter ended.

In 1703 we find Rousseau living in Paris with M. Rouillé, director of the finances, by whom he was taken to court, and introduced to the first society. About this time he began to write his 'Sacred Odes,' in accordance with the solemn piety, real or affected, which Louis XIV. had rendered fashionable at his court during the latter years of his reign. He is charged with composing licentious epigrams at the same time, to suit the taste of another class of his acquaintance. He was said to be

'Pétronie à la ville,  
David à la cour.'

In 1710 the place left vacant by T. Corneille in the Académie Française was contended for by La Motte and Rousseau, and obtained by the former. The approaching death of Boileau however was expected soon to occasion another vacancy, and also to leave at the disposal of the court the pension which he had enjoyed, and which could only be bestowed upon an academician. Rousseau expected to fill the vacancy, and also aspired to the pension; La Motte, however, prepared to contend with him for the latter. Such was the state of the two literary parties which then divided Paris, La Motte and Saurin being leaders of the one, and Rousseau of the other, when a new series of couplets made their appearance, more calumnious and indecent than the former, in which the frequenters of the Café Laurent, and especially La Motte, were attacked. These couplets were immediately attributed to Rousseau by his enemies; but he indignantly disavowed them; and having discovered the man who dropped them about the streets, and drawn from him a confession that they were given to him by Saurin, he charged that gentleman before a court of law with having written them, but failed in establishing his charge by legal proof. Finding that he was now placed in a dangerous situation, he withdrew to Switzerland; and on the 7th of April, 1712, an arrêt of parliament, given 'par contumace,' condemned him to perpetual banishment from France. Rousseau denied to the last that he had anything to do with these couplets; and Boindin, to whom they were addressed,

P. C., No. 1255.

and who was much abused in them, always refused to believe that they were Rousseau's, and left a memoir, which was published after his death (Brussels, 1752, 12mo.), in which he accuses Saurin, La Motte, and a jeweller of Paris, of being the authors of them.

From this time Rousseau's life was passed in various countries of Europe. The Comte de Luc, the French ambassador to Switzerland, received him under his protection, and admitted him to an intimacy which was only terminated by the death of that nobleman in 1740. Rousseau accompanied De Luc to Baden in 1714, where he became known to Prince Eugene, who also took him under his patronage; and in 1715, when the Comte was appointed ambassador to Vienna, Rousseau went with him to that city, where he remained three years.

Rousseau had left powerful friends in Paris, among whom the Baron de Breteuil exerted himself with so much success as to obtain for him letters of recall, which were forwarded to him in February, 1716; but Rousseau refused to avail himself of them, on the ground that they were granted to him as an act of grace, whereas he required a public acknowledgment of the injustice of his sentence. In 1720 he went to Brussels, where he became acquainted with Voltaire, and they were very friendly for some time, but afterwards became bitter enemies. In 1721 he came to England, where he published a new edition of his works (1723, 2 vols. 4to.) which produced him about 2000*l.* This sum he unfortunately invested with the Ostend Company, which failed, and he again became dependent on his friends for support. He now returned to Brussels, and was received under the protection of the Duke d'Arenberg, who, when he quitted Brussels in 1733, settled a pension upon him.

In 1738 Rousseau became desirous of returning to France, and made interest to procure the same letters of recall which, more than twenty years before, he had indignantly rejected, but he could not obtain them. He however ventured to visit Paris *incognito*; but though the authorities shut their eyes to this infraction of the law, they gave him no hope of being recalled. After remaining a few months in Paris, he returned to Brussels, where he died, March 17, 1741.

The first collected edition of his works was published by himself, after his banishment, at Soleure, in Switzerland; the next was that of London, 2 vols. 4to., 1723, which was reprinted at Paris in 1743, and was again reprinted at Paris in 1757, with a 5th volume, containing the licentious epigrams, many of which were no doubt properly ascribed to him, and also the notorious couplets, engraved in imitation of the hand in which they were written. The most complete edition of his works (not including the licentious epigrams) was published at Brussels in 1743, under the superintendance of M. Seguy, 3 vols. large 4to., with the author's last corrections. It consists of his poems, his dramatic pieces, and a collection of his letters. There is a beautiful edition of his works, 5 vols. 8vo., Paris, Lefèvre, 1820. There are several other editions.

Jean Baptiste Rousseau stands indisputably at the head of the lyric poets of France. His poems consist of—'Odes Sacrées,' 1 book; 'Odes,' 3 books; 'Cantates,' 1 book; 'Epîtres,' 2 books; 'Allégories,' 2 books; 'Epigrammes,' 3 books; and 'Poésies Diverses,' 1 book. Rousseau's dramatic pieces, as may be inferred from the manner in which they were received by the public, are of little value. His epistles, allegories, and miscellaneous poems are perhaps not much inferior to Boileau in strong sense and elegance of versification, but are inferior to him in wit. His epigrams are neat and sparkling, and the satire is directed to its mark with an aim that seldom fails. His fame however rests upon his odes and his cantatas. His sacred odes are free imitations of the Psalms of David, not so close as translation nor so wide as paraphrase. Too many of his other odes are addressed to kings, ministers, and generals, and relate to events of temporary interest. His best odes however are distinguished by boldness and justness of thought; by simplicity of expression, by fullness and distinctness of imagery, without being overloaded with it; by an earnestness and enthusiasm which seem to spring spontaneously from the feelings of the poet; and by a splendour and harmonious richness of diction in which he seems to have no rival among French poets. His cantatas are a species of ode of which part is adapted for recitation and part for singing. They are beautiful compositions. Some of them may be said to approach the sublime, if they do not reach it;

VOL. XX.—2 C



and others, which are of a lighter character, are exceedingly graceful.

(*Biographie Universelle; Dictionnaire de la Conversation; Auger, Essai Biographique et Critique.*)

ROUSSEAU, JEAN JACQUES, born at Geneva in 1712, was the son of a watchmaker. While yet a child he lost his mother, and his father having married again, young Rousseau was removed from his paternal roof, and after remaining for some time at a village school in the neighbourhood of Geneva, was apprenticed to an engraver, a coarse man, whose brutal treatment tended to sour a temper naturally irritable and morose. The boy became addicted to idle habits, and to lying and pilfering. At last, through fear of punishment for some act of misconduct, he ran away from his master, and wandered into Savoy, where, finding himself destitute, he applied to the bishop of Annecy, on the plea of wishing to become a convert to Catholicism. The bishop recommended him to Madame de Warens, a Swiss lady, who, being herself a convert to Catholicism, had settled at Annecy. Through her kind assistance he obtained the means of proceeding to Turin, where he entered the college of the Catechumeni, and after going through a preparatory course of religious instruction, he abjured the Reformed religion and became a Roman Catholic. But as he refused to take orders, he was dismissed from the establishment, and left to his own resources. Accordingly he became a domestic servant, but his want of discretion and self-control rendering him unfit for his situation, he left Turin and recrossed the Alps. He found Madame de Warens residing at a country-house near Chambéry, who received him kindly, and afforded him support and protection in her own house during the next ten years. Of his foolish, profligate, and ungrateful conduct during a great part of this period he has given an account in his 'Confessions.' After many absences and many returns, he quitted her finally in 1740, with letters of introduction for some persons at Lyon. He acted in succession as preceptor, musician, and private secretary to the French envoy to Venice, whom he followed to that city. From Venice he came to Paris, in 1745. On alighting at an inn, he became acquainted with a servant girl, Therese Levasseur, with whom he formed a connection which lasted for the rest of his life. He attempted to compose music for the stage, but he did not succeed in selling it. His next employment was as a clerk in the office of M. Dupin, fermier-général, where however he did not remain long. In 1748 he became acquainted with Madame d'Epinau, who proved one of his steadiest and truest friends. At her house he formed the acquaintance of D'Alembert, Diderot, and Condillac, and by them he was engaged to write articles for the 'Encyclopédie.'

One day he read in an advertisement that a prize was offered by the Academy of Dijon for the best essay on the question—'Whether the progress of science and of the arts has been favourable to the morals of mankind?' Rousseau determined to support the negative, and Diderot encouraged, but did not originate, his determination. He supported his position in a style of impassioned eloquence, and obtained the prize. His success confirmed him in his bias for paradox and exaggeration, and henceforth he seemed to have adopted as a general principle that the extreme opposite to wrong must of necessity be right. His opera, 'Le Devin du Village,' was played before Louis XV., at the Court Theatre of Fontainebleau. Rousseau was in one of the boxes with a gentleman of the court. The king, being pleased with the opera, expressed a desire to see the author, which being signified to Rousseau, his shyness took alarm, and he actually ran away out of the house, and did not stop till he reached Paris. He had neither easy manners nor facility of address, and his own acute feeling of these deficiencies tormented him throughout life, and tended to perpetuate and increase his natural awkwardness. In order to hide these imperfections, he affected disregard of manners, and put on the appearance of a misanthropist, which he in reality was not. He lived chiefly by copying music, and several persons who knew his straitened circumstances sent him work, for which they offered him three or four times the usual remuneration, but he never would accept anything beyond the accustomed price.

In 1753 he wrote his 'Lettre sur la Musique Française,' which sorely wounded the national vanity. His next publication, a letter to D'Alembert, 'Sur les Spectacles,' gave rise to a controversy between them. He wrote also a 'Discours sur l'Origine de l'Inégalité parmi les Hommes,' which

was admired for its eloquence; but his usual paradoxical vein runs through the whole composition. Rousseau asserts that man is not intended for a social state; that he has a bias for a solitary existence, and that the condition of the savage in his native wilds is a true state of freedom, and the natural state of man, and that every system of society is an infraction of man's rights. He also maintains that all men are born equal, in spite of the daily evidence which we have of the inequalities, physical and moral, observable even in childhood. This idea of the equal rights of men, derived not from reason or religion, but from his favourite theory of man's equality in a state of nature, Rousseau afterwards developed more fully in his 'Contrat Social,' a work which after leading astray a number of people, and causing considerable mischief, is now regarded by all sound thinkers as a superficial essay. [ROMAGNOSI.] It is a curious fact that Rousseau, after reading the works of Bernardin de St. Pierre, had observed that in all the projects of society and government of that writer there was the fundamental error of 'supposing that men in general and in all cases will conduct themselves according to the dictates of reason and justice, rather than according to the impulse of their own passions or wayward judgment.'

In 1756 Rousseau, at the invitation of Madame d'Epinau, took up his residence at her country-house called l'Hermitage, in the pretty valley of Montmorency near Paris. Here he began to write his celebrated novel, 'Julie, ou la Nouvelle Héloïse,' which he finished in 1759. It is of little value as a work of imagination or invention, but as a specimen of impassioned eloquence it will always be admired. Rousseau, while he wrote it, was under the influence of a violent attachment for Madame d'Houdetot, sister-in-law of Madame d'Epinau; and this passion, absurd and hopeless though it was, served to inspire him during the progress of his work.

'La Nouvelle Héloïse' has been censured as tending to render vice an object of interest and sympathy. The character of the hero is culpable, for he forgets the obligations of hospitality, and betrays the confidence reposed in him. But here we again perceive the influence of Rousseau's favourite paradox; for, in a state of nature, such as Rousseau fancied it, the relative position of St. Preux, his pupil, and her parents would not have been the same as in the novel, for they would have all been savages together, and the intimacy of St. Preux with Julie would have been a matter of course. Rousseau however, by the character which he has drawn of Julie after she becomes a wife, has paid a just homage to the sacredness of the marriage bond, and to the importance of conjugal duties, which constitute the foundation of all society. Rousseau admired virtue and felt its value, though he did not always follow its rules. He says of himself, that after much reflection, perceiving nothing but error among philosophers, and oppression and misery in the social state, he fancied, in the delusion of his pride, that he was born to dissipate all prejudices. But then he saw that, in order to have his advice listened to, his conduct ought to correspond to his principles. It was probably in compliance with this growing sense of moral duty that at last he married the woman whom he had so long been living with, who had then attained the age of forty-seven, and who, as he himself says, did not possess either mental or personal attractions, and had nothing to recommend her except her attention to him, especially in his fits of illness or despondency. He also repented in the latter years of his life of having sent his illegitimate children to the foundling hospital.

Rousseau's 'Emile,' which appeared in 1762, contained a new system of education. He gives many good precepts, especially in the first part of the book, which was productive of a beneficial change in the early treatment of children in France: it induced mothers of the higher orders to nurse their children themselves; it caused the discontinuance of the absurd practice of swaddling infants like mummies; it taught parents to appreciate the feelings of children, and to develop their rational faculties rather than frighten them into submission by blows or threats, or terrify them by absurd stories. In these respects Rousseau was a benefactor to children, but as he proceeded in his plan for older boys, he became involved in speculations about religion and morality, which gave offence both to Roman Catholics and Protestants. The parliament of Paris condemned the book. The archbishop issued a 'mandement' against it. The States-General of Holland

proscribed it; and the council of Geneva had it burnt by the hand of the executioner. The publication of his 'Contrat Social,' which took place soon after, added to the outcry against him, in consequence of which Rousseau left Paris and repaired first to Yverdon, but the senate of Bern ordered him to quit the territory of the republic. He then went to Neuchâtel, of which Marshal Keith was governor for the king of Prussia. Keith received him kindly, and Rousseau took up his residence at Motiers in the Val de Travers, whence he wrote a reply to the archbishop of Paris, and a letter to the magistrates of Geneva, in which he renounced his citizenship. In his retirement he wrote the 'Lettres écrites de la Montagne,' being a series of strictures on the political and ecclesiastical government of Geneva as it then was. This work increased the irritation against the author, a feeling which spread even among the villagers of Motiers, who annoyed their eccentric visitor in various ways, which however the suspicious temper of Rousseau probably exaggerated. He removed to the little island of St. Pierre in the Lake of Bienna, where he assumed, no one knows why, the Armenian costume. Being sent away from thence by an order from the senate of Bern, he accepted the kind invitation of David Hume, who offered him a quiet asylum in England. Rousseau arrived in London in January, 1766, and the following March went to Wootton in Derbyshire, where Hume had procured him a private residence in the house of Mr. Davenport. It was not long however before Rousseau quarrelled both with Hume and Davenport, and suddenly returned to France. A letter had appeared in the newspapers bearing the name of Frederic of Prussia, and reflecting severely upon Rousseau's moral infirmities. Rousseau accused Hume of being the author or planner of the pretended communication. In vain did Hume protest that he knew nothing of the matter. At last Horace Walpole acknowledged himself the author of the offensive letter. Rousseau however would not be pacified, and he continued to charge Hume with the blackest designs against him. The correspondence that passed between the parties has been published in the complete editions of Rousseau's works. Rousseau afterwards appeared to have acknowledged that during his residence in England he had been subject to fits of insanity.

After his return to France, Rousseau led an unsettled life, often changing his place of residence, till 1770. He published in the mean time a 'Dictionnaire de Musique,' which was considered to be both imperfect and obscure. He then returned to Paris, and took lodgings in the Rue Plâtrière, which has since been called Rue J. J. Rousseau. He was left undisturbed by the authorities, but he was cautioned, as there was still a prosecution pending against him on account of his 'Emile,' not to make himself conspicuous in public, an advice which seemed to produce the contrary effect upon his wayward temper. He now fell into a real or affected state of misanthropy, fancying that everybody was conspiring against him, and he complained at the same time of acute mental suffering. Byron, who in his mental bias had some points of resemblance with Rousseau, thus describes him:

His life was one long war with self-sought foes,  
Or friends by himself banished; for his mind  
Had grown suspicion's sanctuary, and chose  
For its own cruel sacrifice, the kind,  
'Gainst whom he roged with fury strange and blind.  
But he was phrenzied—wherefore, who may know?  
Since cause might be which skill could never find;  
But he was phrenzied by disease or woe,  
To that worst pitch of all, which wears a reasoning show.

For then he was inspired, and from him came,  
As from the Pythian mystic cave of yore,  
Those oracles which set the world in flame,  
Nor ceased to burn till kingdoms were no more.

(*Childe Harold*, canto iii.)

One of Rousseau's grievances was that he thought the French ministers had imposed restrictions upon his writing. One of his friends applied to the duke of Choiseul on the subject. The duke's answer, dated 1772, is as follows: 'If ever I have advised M. Rousseau not to publish anything without my previous knowledge, of which fact I have no remembrance, it could only have been with a view to save him from fresh squabbles and annoyances. As now however I have no longer the power of protecting him (the duke had just resigned his premiership), I fully acquit him of any engagement of the sort.'

As Rousseau grew old and infirm, the labour of copying music became too irksome, and all his income consisted of an

annuity of 1450 livres, not quite 60 pounds sterling. His wife was also in bad health, and provisions were very dear, and he found that he could not remain in Paris. The Marquis de Girardin, being informed of this, kindly offered Rousseau a permanent habitation at his château of Ermenonville near Chantilly. Rousseau accepted for his residence a detached cottage near the family mansion, whither he removed in May, 1778. In this new abode he appeared for once contented. He used to botanise in the neighbourhood with one of the sons of the marquis. On the first of July he went out as usual for the purpose, but returned home fatigued and ill. The next morning after breakfast he went to his room to dress, as he intended to pay a visit to Madame de Girardin, but he felt exhausted, and his wife coming in gave the alarm. Madame de Girardin came at once to see him; but Rousseau, whilst thanking her for all her kindness, begged of her to return to her house, and leave him for the present. Having requested his wife to sit by him, he begged her forgiveness for any pain that he might have caused her, and said that he died in peace with all the world, and that he trusted in the mercy of God. He asked her to open the window, that he might once more behold the lovely verdure of the fields. 'How pure and beautiful is the sky,' observed he: 'there is not a cloud on it. I hope the Almighty will receive me there.' So saying, he fell with his face to the ground, and when he was raised, life was extinct. His death was purely natural, and not in consequence of suicide, as was said by some. He was buried, according to his request, in an island shaded by poplars, in the little lake of the park of Ermenonville, and a plain marble monument was raised to his memory.

He had begun to write his autobiography when he was in England, under the title of his 'Confessions.' This work contains many exceptionable passages: it ought to be observed however that he did not intend it for publication until the year 1800, judging that the persons mentioned in it would then be dead; but through an abuse of confidence on the part of the depositaries of his MS., it was published in 1788. Rousseau cannot be called a bad man. He did not, like Voltaire, sneer at religion and morality. He was sceptical, but had no fanatical hatred of Christianity; on the contrary, he admired and praised the morality of the gospel. 'I acknowledge,' he says in the 'Emile,' 'that the majesty of the Scriptures astonishes me, that the holiness of the gospel speaks to my heart. Look at the books of the philosophers; with all their pomp, how little they appear by the side of that one book! Can a book so simple and yet so sublime be the work of men? How prejudiced, how blind that man must be, who can compare the son of Sophroniscus (Socrates) with the son of Mary!' With such sentiments Rousseau could not long agree with Diderot, Helvetius, D'Holbach, and their coterie. They ridiculed him as a bigot. Voltaire, on his part, coarsely abused him on many occasions, it is believed from literary jealousy; but Rousseau never retorted. 'I have spent my life,' says Rousseau, 'amongst infidels, without being seduced by them: I esteemed and loved several of them personally, and yet their doctrines were insufferable to me. I told them repeatedly that I could not believe them. . . . I leave to my friends the task of constructing the world by chance. I find in the very architects of this new-fangled world, in spite of themselves and their arguments, a fresh proof of a God, Creator of all.'

Through his deficient education, and his infirmities of judgment and temper, Rousseau was totally unfit to be a political writer. He set a pernicious example to many others, who were still less qualified by proper study to consider themselves as legislators and reformers. Rousseau by his eloquence misled the understanding: Voltaire by his sneers and ribaldry destroyed all moral feeling. Both writers exerted a great influence on the generation which they saw grow up, and which afterwards effected the great French revolution; and yet Rousseau might well disclaim all intention to contribute to such a catastrophe. While Helvetius maintained the principle that 'any action becomes lawful and virtuous in the furtherance of the public weal,' Rousseau says that 'the public weal is nothing unless all the individuals of society are safe and protected.' And elsewhere he says that if the attainment of liberty should cost the life of a single man, it would be too dearly bought. He also said, speaking of his 'Contrat Social,' that it was not written for men, but for angels. M. Angar one day introduced his son to Rousseau, saying that



he had been educated according to the principles of the 'Emile:' when Rousseau gruffly replied, 'So much the worse for you and for your son too!' All these circumstances serve to show the real character of Rousseau's mind.

Rousseau set to music about one hundred French 'Romances,' some of them very pretty, which he published under the title of 'Consolations des misères de ma vie.' He was passionately fond of music, though he seems not to have attained a profound knowledge of the subject.

There have been several editions of Rousseau's works: those of Lefevre, 22 vols. 8vo., 1819-20, and of Lequien, 21 vols. 8vo., 1821-2, are considered the best.

The town of Geneva has raised a bronze statue to his memory in the little island where the Rhône issues from the lake, which is a favourite promenade of the citizens.

ROUSSILLON, a province of France, coinciding with the department of Pyrénées Orientales, under which it is described. It obtained its name from the town called by the Romans Ruscino, and afterwards Roscilion, now Tour de Roussillon, near Perpignan. It was subdivided into Roussillon, properly so called, chief town Perpignan; Le Valespir, chief town Prats de Mollo; Le Conflent, chief town Villefranche; Le Capsir, chief town Puyvalador; La Cerdagne Française, chief town Mont Louis; and La Vallée de Carol, chief place Carol. [PYRENEES ORIENTALES.]

Its condition under the Romans is mentioned elsewhere. [PYRENEES ORIENTALES.] The country came afterwards into the hands of the Visigoths, the Saracens, and the Franks. In the ninth and tenth centuries it was united with the county of Ampurias in Spain; but towards the close of the tenth century they were separated. In 1173 this county was bequeathed, by its count Gérard or Guinard II., to Alphonso, king of Aragon. It was ceded by John II. of Aragon to Louis XI. of France, in pledge for the repayment of money borrowed; but restored by Charles VIII. to Ferdinand the Catholic. In the reign of Philip IV. of Spain, the inhabitants of this province joined the Catalans in their resistance to the Count-Duke Olivarez. The French, who had early fomented the rebellion, afterwards openly took part in it, and ultimately obtained possession of Roussillon, which by the treaty of the Pyrenees, A.D. 1659, was ceded to them.

ROUT. [RIOT.]

ROVERE'DO. [TYROL.]

ROVIGNO. [ILLYRIA; ISTRIA.]

ROVIGO, the Province of, in the Lombardo-Venetian kingdom, is bounded on the north by the province of Padua, from which it is divided by the Adige; east by that of Venice, west by the provinces of Verona and Mantova, and south by the papal province of Ferrara, from which it is separated by the Po. The length of the province of Rovigo is 35 miles from east to west, and its greatest breadth is about 15 miles. The surface is flat, and is crossed by various canals, which communicate with the Po and the Adige.

The principal towns of the province are:—1, Rovigo, the capital of the province, a bustling modern town, with about 7000 inhabitants, a collegiate church, the Palazzo del Podestà, or government-house, and church dedicated to the Virgin, with some good paintings. Luigi Celio Richeno, who took the surname of Rhodiginus, a learned man of the sixteenth century, and author of the 'Antiquæ Lectiones,' was a native of Rovigo. 2, ADRIA. 3, Badia, a small town, with a manufactory of fine pottery.

The province of Rovigo produces abundance of corn, hay, hemp, pulse, and fruits. Its population amounted to 135,000, by the census of 1833. (Serristori, *Statistica*.)

ROWAN-TREE, or ROAN-TREE, is a species of *Pyrus*, known also under the names of the Fowler's service-tree and mountain ash. Its Latin name, *P. aucuparia*, and its various modern designations, have been given to it on account of the general use made of its fruit for the purpose of decoying birds into traps. It is much cultivated, both on account of its valuable wood and rapid growth. It is known from the other species of *Pyrus* by its slightly glabrous serrated leaflets and its globose fruit. It is found in most parts of Europe, in the north-west of Asia, in Nova Scotia, and other regions of the northern parts of North America, and in the island of Japan. It does not however attain equal magnitude in all climates. In its most northern localities and alpine situations it is a low shrubby bush; whilst in southern districts it forms a handsome tree, growing to the height of twenty or thirty feet. The finest trees in this island are

found in the Western Highlands and on the west coast of Scotland. This tree has enjoyed from remote times a distinguished reputation. A belief in its power against witchcraft and evil spirits of all kinds seems to have been prevalent at a very early date; and, according to Lightfoot, in his 'Flora Scotica,' it was till a late period held in high reputation in Scotland as a charm against evil influence. It is through a hoop of this wood that sheep are made to pass night and morning as a preservative against evil spirits.

The rowan-tree is a graceful tree, with an erect stem and orbicular head. It grows very rapidly for the first three or four years of its existence, and, on this account, it is well adapted for planting with young oaks, which it protects till they grow above it, when it is destroyed by their shade. It also forms excellent coppice-wood, the shoots being adapted for poles and for making hoops. The bark is used by tanners. The leaves, when dried, have been sometimes used in the north of Europe as a substitute for wheat in times of scarcity. It is prized next to yew for making the bow. In Wales it is as religiously planted in churchyards as the yew is in England.

The rowan-tree will grow in almost any situation, being found on the sea-shore and the tops of mountains. Hence it is a valuable plant for growing in places exposed to the sea or in very open situations. It flourishes best in a free soil, near water, and in open airy spots, especially in a moist climate.

ROWE, NICHOLAS, an English dramatic poet, was born at Little Beckford in Bedfordshire, in 1673. His father was John Rowe, of an old Devonshire family, and a serjeant-at-law of some eminence in his day. The son was educated at Westminster under Busby, and chosen one of the king's scholars. At the age of sixteen he was removed from school by his father, and entered as a student of the Middle Temple. He studied law for about three years, when, being left his own master by his father's death, he began to turn his attention to poetry, and withdrew himself from the less attractive reading of his profession. When he was twenty-five years of age he produced a tragedy, called 'The Ambitious Step-Mother,' which was very well received; and in 1702 appeared 'Tamerlane,' in which play, according to the taste of the time, Louis XIV. and William III. are represented respectively by Bajazet and Tamerlane.

This tragedy obtained great popularity, from its connection with the politics of the day. In 1703 was published 'The Fair Penitent;' and in the interval between this date and his death he wrote 'Ulysses,' 'The Royal Convert,' a comedy called 'The Biter,' which proved a failure, 'Jane Shore,' written professedly in the style of Shakspeare, though with little of Shakspeare's manner, and lastly 'Lady Jane Grey.' In the mean time he had other avocations besides poetry: we find him in the office of under secretary for three years when the duke of Newcastle was secretary of state, and after having been made poet-laureate at the accession of George I., he was appointed one of the land-surveyors of the customs of the port of London. He was also clerk of the council to the prince of Wales, and was made secretary of the presentations by Lord Chancellor Parker, afterwards Lord Macclesfield. Rowe died December 6, 1718, aged forty-five, and was buried in Westminster Abbey. He was twice married, and had issue by both wives. Besides the plays enumerated, he wrote short poems, a translation of Lucan, and of Quillet's 'Callipædia.' He published an edition of Shakspeare, in which there are, according to Johnson (*Life of Rowe*), some happy restorations of his author's text. In the composition of his dramas, Rowe shows little depth or refined art in the portraying of character, but he writes with the easy grace of a well-educated man of fashion, undisturbed by the cares of busy authorship, or the ambition of writing himself into notice at the expense of good taste. His versification is harmonious, and the language of his characters natural in the dialogues. 'The Fair Penitent' contains several passages which are well wrought and show great power of imagination. His translation of Lucan has been much praised by Johnson for preserving the spirit of the original, though upon comparison it will often be found feebly diffuse. His other poems are not of sufficient importance to require a separate notice.

(Johnson's *Lives of the Poets*, who quotes a former Life written by Dr. Welwood, and prefixed to the early editions of his works.)

**ROWLEY, WILLIAM**, an English dramatic writer, of whose life hardly anything is known. He flourished during the reign of James I., and belonged to the royal company of players, and as an actor excelled most in comedy. The 'Maister Rowley, once a rare scholar of Pembroke Hall, in Cambridge,' mentioned by Meres (2nd part of 'Wit's Commonwealth,' 1598) is probably some earlier author. Rowley wrote many plays, of which the following are the best known: 'A new Wonder, a Woman never vext,' a comedy, 4to., 1632. A tragedy, called 'All's lost for Lust,' 4to., 1633. 'A Match at Midnight,' a comedy, 4to., 1633. 'A Shoemaker a Gentleman,' a comedy, 4to., 1638. 'The Witch of Edmonton,' a tragi-comedy (in this he was assisted by Thomas Decker, John Ford, &c.), 4to., 1658. 'The Birth of Merlin,' 4to., 1662. Shakspeare is said to have aided him in this play. The titles of others of his plays may be found in Wait's 'Bibliotheca Britannica,' and the 'Catalogue of the Library of the British Museum.' Rowley is a somewhat unpolished writer, hardly deserving a less obscure fate than he has met with. Hazlitt, 'Lectures on the Dramatic Literature of the age of Elizabeth,' says of him, 'Rowley appears to have excelled in describing a certain amiable quietness of disposition and disinterested tone of morality, carried almost to a paradoxical excess, as in the comedy of the "Woman never vexed," which is written, in many parts, with a pleasing simplicity and naiveté equal to the novelty of the conception.' (p. 78.)

Several of his plays are printed in Dodsley's collection. He is the author of a rare tract, noticed with extracts in the 'British Bibliographer,' iv., entitled, 'A search for Money; or, the lamentable complaint for the losse of the wandering knight Monsieur l'Argent; or, Come along with me, I know thou lovest money: dedicated to all those that lack money. by William Rowley,' London, 1609, 4to.; a composition full of the ribaldry and low wit of his time.

For notices of his life, see a copy of Langbaine's 'Dramatic Poets,' with MS. notes, in the British Museum, and some statements in Collier's 'Dramatic History.' Two extracts from his plays are given in Lamb's 'Specimens of English Dramatic Poets.'

**ROXANA** was the daughter of Oxyartes, a Bactrian prince, who fell into the power of Alexander (B.C. 327), on his conquest of a strong natural fortress in Sogdiana, where Oxyartes had placed his wife and daughters. Roxana was pronounced by the followers of Alexander to be the handsomest woman they had seen in Asia after the wife of Darius, and her beauty made such an impression on Alexander, that he resolved to share his throne with her. Roxana, who was with child at the death of Alexander, subsequently bore a son, to whom the name of Alexander was given, and who was acknowledged as partner of Arrhidæus Philip in the empire. Statira, the other wife of Alexander, was also supposed to be pregnant; and accordingly, Roxana fearing lest Statira's child should become a rival of her own son, invited her and her sister Drypetis to Babylon, where they were put to death with the concurrence of Perdicas. Roxana and her son subsequently fell into the hands of Cassander, who kept them in close confinement in Macedonia. In the treaty of B.C. 311, made between the principal generals of Alexander, it was agreed that Cassander should continue military governor (*σπαρτηγός*) of Europe, till the son of Roxana came of age. Cassander however, to remove this obstacle to the throne, put to death the young king and his mother in the following year.

(Diod. Sic., xxi. 105; Droysen, *Geschichte der Nachfolger Alexanders*.)

**ROXBURGH.** [ROXBURGHSHIRE.]

**ROXBURGH, WILLIAM, M.D.**, a native of Scotland, who proceeded to India in the medical service of the East India Company, and distinguished himself by his attention to the botany of that country. In the early part of his career his attention was confined to the peninsula, as he was stationed at Samulcottah from the year 1781, where he paid particular attention to the cultivation of pepper. Into the plantations established for this purpose he introduced the coffee, cinnamon, nutmeg, annatto, bread-fruit tree, sapanwood tree, and mulberry. He also endeavoured to introduce the culture of silk, as well as to improve the manufacture of sugar, and was remarkable throughout for the great attention which he always paid to the improvement of the resources of the country. He knew and corresponded with Kœnig, a pupil of Linnæus, who first gave an impulse to scientific botany in India. Dr. Roxburgh made large col-

lections of plants in the Carnatic, but he had the misfortune to lose them all, with his books and papers, in an inundation at Injeram. He however recommenced making a fresh collection, and the Court of Directors sent him out a present of botanical books.

In the autumn of 1793, from his great merits, he was removed to Calcutta, where he was appointed superintendent of the botanic garden which had been established by Colonel Kyd. During his superintendence, which extended to 1814, few men have laboured with greater zeal, assiduity, and success, though he had very indifferent health; having been obliged to make three separate voyages for its re-establishment, once to the Cape and twice to Europe, on the latter of which occasions he died, in 1815. On one of these occasions Dr. Carey, the celebrated missionary and Orientalist, took charge of the garden, and published, at Serampore, Dr. Roxburgh's catalogue of the contents of the botanic garden at Calcutta. From Dr. Carey's preface to this catalogue we learn that the number of described species then in the garden amounted to 3500, of which 1510 were named and described by Dr. Roxburgh, besides 453 which, though described, had not then been introduced. Besides describing, he had been in the habit of having splendid drawings made of the various plants that he discovered; these, to the amount of 2000, were sent to the Court of Directors. At their request, Sir Joseph Banks undertook the general superintendence of the publication of a work in which a preference was given to subjects connected with medicine, the arts, and manufactures, and which is now well known as Roxburgh's 'Coromandel Plants,' in 3 vols. fol., with 300 coloured engravings. Dr. Roxburgh's general descriptive work of the plants of India, called 'Flora Indica,' was not published for many years after his death. An edition was commenced, to be published at Serampore, by Dr. Carey, with additions by Dr. Wallich, the first volume in 1820, and the second in 1824. A complete edition, in 3 vols., was published by Dr. Roxburgh's sons, in 1832.

**ROXBURGHIA**, a genus of plants named in honour of Dr. Roxburgh. The genus was first published in his own 'Coromandel Plants,' and hence a French author has chosen to say that Roxburgh is the only botanist who has named a plant after himself, but the preface to the work would have informed him that Dr. Roxburgh's MSS. and drawings, having been sent by him from India to the Court of Directors of the East India Company, were published by them under the superintendence of Sir Joseph Banks, and by him and Mr. Dryander this genus was named Roxburghia. Being considered peculiar in many points, it was thought by Dr. Wallich to be typical of a new order, and called Roxburghiaceæ, but it is accounted allied to and a tribe of Smilacæ. The genus is characterised by having an eight-leaved corol-like perianth, of which the outer leaflets are broad and spreading, the inner ones elliptical, acuminate, and erect. Anthers four, ovary sessile, capsule one-celled, two valved, many seeded. There are only two species of the genus, *R. gloriosoides*, a native of the moist valleys of the Indian peninsula; and *R. viridiflora*, discovered in the Chittagong district by Dr. Hamilton, and said to have long trailing stems, sometimes one hundred fathoms in length. The same species seems to be found also in Siam, Cochin-China, and the Moluccas.

**ROXBURGHSHIRE**, a Scotch county situated on the south-eastern border, is bounded on the north by Berwickshire; on the east and south-east by the English county of Northumberland; on the south by the English county of Cumberland; on the south-west by Dumfriesshire; on the west by Selkirkshire; and on the north-west by Edinburghshire. Its form is very irregular: the greatest length is from north-north-east to south-south-west, from the banks of the Tweed between Kelso and Coldstream, to the banks of the Liddel Water at the junction of Dumfriesshire and Roxburghshire, 43 miles; the greatest breadth at right angles to the length is from the junction of Edinburghshire, Berwickshire, and Roxburghshire, to the Cheviot Hills on the Northumberland border, 30 miles. Its area is variously estimated; by Chalmers (*Caledonia*, vol. ii., table facing p. 26), at 696 square miles; by Playfair (*Description of Scotland*), at about 700 square miles; and by McCulloch (*Statistical Account of the British Empire*), at 715 square miles, or, including the area of its lochs, 715½ miles. Roxburghshire lies between 55° 5' and 55° 42' N. lat., and between 2° 11' and 3° 8' W. long.

The population, in 1801, was 33,682; in 1811, 37,230;



in 1821, 40,892; and in 1831, 43,663, showing an increase in the last ten years of about 7 per cent.: there were, in 1831, 61 inhabitants to a square mile. In respect of size it is the thirteenth of the Scotch counties; in respect of amount of population, the sixteenth; and in respect of density of population, the twentieth (Ross and Cromarty being taken as one county). Jedburgh, the shire town, is on the Jed Water, a small brook flowing into the Teviot, about 333 miles from the General Post-office, London, by Stamford, Doncaster, Boroughbridge, Durham, and Newcastle, and 45 miles from Edinburgh by Dalkeith and Lauder.

*Surface, Geology, Hydrography, and Communications.*—The whole surface of the county is undulating; but in the northern and central parts the hills are of less elevation than along the English and Dumfriesshire borders. A range of lofty hills extends from the eastern extremity of the shire south-west along the border of Northumberland, to which the general designation of Cheviot Hills, properly applicable only to a part of the range, is sometimes given. Arkhope Cairn, Cock Law, Windygate Hill, Blackhall Hill, Musey Law, Fairwood Fell, Carter Fell (2020 feet), and Tronting Crag form part of this range, which separates the basin of the Tweed from the basins of the Coquet and the Tyne. From the head of the Jed Water the range of hills turns westward and runs through the county into Dumfriesshire, separating the basin of the Tweed from that of the Eden. From each side of the range, hills irregularly grouped overspread a wild pastoral district drained by the upper waters of the Teviot on the one side and the Liddel on the other. In the separating range are Need's Law, Fanna Hill, Windborough or Windburgh Hill (2000 feet), the Maiden Paps, Greatmoor Hill, Caldcleugh Hill, Tudhope Hill (1830 feet), Wisp Hill (1830 feet), and Pikethaw Hill. In the hills of Lidisdale, or Liddesdale (the country drained by the Liddel), are Peel Fell, the Lauriston Hills, White Know, Tinnis Hill, Loch Know, and the Mellingwood or Mildewood Hills (about 2000 feet). In the northern part of the county, rising on the south bank of the Tweed near Melrose, are the Eildon Hills (1364 feet); and on the banks of the Teviot near the centre of the county are Ruber's Law (1419 feet) and Dunian (1120 feet) on the south side, and the Minto Crags (721 feet) and Minto Kame on the other. The altitudes are from Chalmers's *Caledonia*; Playfair's *Description of Scotland*; and the *New Statistical Account of Scotland*.

The eastern side of the county is chiefly occupied by the formations of the red-marl or new red-sandstone group; the western side by the grauwacke rocks; the Cheviot or border hills are chiefly of trap formations; and Liddesdale is occupied by the coal-measures. The red-marl formations extend westward along the valleys of the Tweed and the Teviot as far as a line drawn from the neighbourhood of Lauder in Berwickshire southward to Hobkirk on the Rule, and then east and north-east by Southdean, Old Jedburgh, Oxnam, and Yetholm to the border of the county; detached portions are found beyond this limit. The predominant if not the only rock of this formation is a sandstone, commonly red but sometimes white. It frequently occurs in strata of considerable thickness, and is employed as a good building-stone; for which purpose both the red and white varieties are quarried. It more commonly however occurs in thin horizontal beds, soft, brittle, and easily decomposing. Some of the beds have been supposed to be of the old red-sandstone formation. A small portion of the Northumberland coal-field extends into the county near the head of the Jed and the Kail waters, and overspreads the whole of Liddesdale. Scarcely any coal is dug in the county, except perhaps a little in Liddesdale. The western side of the county, from the boundary of the red-sandstone, is occupied by the grauwacke, which constitutes the mass of the hills separating Teviotdale and Liddesdale, on the southern slope of which hills the coal-measures rest. From Hobkirk the grauwacke occupies a narrow tract of country extending north-eastward, being covered by the red-sandstone on the north and west, and interrupted by the trap rocks on the south and east. The strata of the grauwacke are generally vertical, occasionally however varying from a vertical position by an angle of 30°. The whole of the district which this rock occupies is hilly; but some of the higher peaks are of trap or porphyry.

The trap and porphyritic formations of the border hills comprehend greenstone, basalt, trap tuff, amygdaloid, and

especially a felspar porphyry of reddish-brown colour. In the red-sandstone district trap rocks, in dikes or other modes of occurrence, are frequent.

Limestone is procured in some parts of the county; in Liddesdale it is abundant.

The county belongs almost entirely to the basin of the Tweed. Liddesdale alone belongs to that of the Eden. The Tweed itself first touches the border of the county at the junction of the Ettrick Water; it flows eastward, sometimes within and sometimes upon the border, passing Abbotsford, Melrose, St. Boswell's, Makerston, Kelso, and Sprouston, between which village and the town of Coldstream (Berwickshire) it quits the county; that part of its course which belongs to Roxburghshire may be estimated at 27 or 28 miles.

The principal affluent of the Tweed is the Teviot, which flows through the county in nearly its whole extent, giving to the greater portion of it the name of Teviotdale. The Teviot rises in the hills on the south-western border toward Dumfriesshire, and flows with a very direct course to the north-east, past Hawick and Denholm, to Eckford, where it turns northward and joins the Tweed at Kelso; its whole course may be estimated at from 36 to 38 miles. It drains nearly the whole county, receiving the Allan, the Slitrig, the Rule, the Jed, and the Kail from the Northumbrian border, or from the range which separates Liddesdale from the rest of the county, and the Borthwick and the Ale from the border of Selkirkshire. The Ettrick, the Gala, the Leader, the Eden, and other small affluents of the Tweed have part of their course in this county. Liddesdale is drained by the Liddel and the Hermitage, a tributary of the Liddel, with some smaller streams, all of which belong to the basin of the Cumbrian Eden. The Liddel receives all the other streams of Liddesdale, and joins the Esk, which falls into the same estuary as the Eden.

'The immediate banks of the Tweed are generally precipitous, on one side at least, sometimes on both, so that the river, flowing in a deep bed, is frequently invisible from the public roads, and many of its striking beauties are known therefore only to those who are familiar with the district. Everywhere however from the higher grounds, the views of the river, and of a richly wooded and highly cultivated country, are exceedingly fine.' (*New Statistical Account of Scotland*.) The whole course of the Teviot is beautiful; it flows in the bottom of a spacious open valley, the sides of which often rise to a considerable height; the banks are adorned with beautiful seats, and the stream is generally visible from the public roads. Above Hawick the valley is narrower, and becomes pastoral rather than agricultural.

None of the streams are navigable, except for ferry-boats or other very light boats.

The roads are generally very good. Those in the wilder districts of the country, which have been more recently made, are perhaps the best, from the greater skill and knowledge displayed in choosing their line and directing their construction. Several roads from London to Edinburgh pass through this county. One, through Newcastle, Morpeth, and Wooler, just crosses the north-eastern part through Kelso; another, branching from this at Morpeth, passes through Jedburgh and St. Boswell's; and a third, through Penrith and Carlisle, crosses the western side of the county through Dryden and Hawick to Selkirk in the adjoining county of Selkirk. A road from Hawick follows the valley of the Teviot, and then of the Tweed, through Kelso to Berwick in Berwickshire. There is coach communication along the Edinburgh roads, and also along the road from Hawick to Berwick.

*Soil and Agriculture.*—The soil in the western parts of the county, where the predominant rock is grauwacke, is generally a thin cold wet clay; capable, in some cases, where it has been intermingled with the ingredients of other rocks, and improved by underdraining, of producing good though late white crops. A poor sandy soil, intermixed in the higher grounds with peaty matter, usually characterises the districts occupied by the coal-measures. The red sandstone district, where the sandstone is finer grained, and more clayey and adhesive, is marked by a deep rich red soil producing its harvest rather early; but where the sandstone is more siliceous and loose, the surface is covered with a barren sand. The trap and porphyry district is usually covered by a loose, light, warm, and dry soil, except in the bottoms, where there is usually a deposit of rich strong clay

loam. The highest parts of the trap district afford the finest sheep pasture in the county.

About one-third of the county is under tillage; of the remainder a small part is moor-land, and another small portion wood-land; but by far the greater part is occupied as sheep walks. It is supposed that the quantity of arable land has increased one-third within the last forty years. At the commencement of the present century, the arable land, except in the immediate vicinity of the rivers, was scattered in irregular patches, and was altogether unenclosed. But the great improvements which have taken place since that period by the introduction of the drill turnip husbandry; the use of lime, bone dust, and other foreign manures; a better system of draining, and the intermixture of the feeding and grazing of live stock with tillage, have immensely increased the productiveness of the soil, as well as induced the extension of cultivation. On the larger farms, the enclosures generally contain from twenty to forty acres; the fences on the older farms are usually quick hedges with trees interspersed, but in the newer farms they are commonly dry stone dykes or walls. A very common rotation is as follows:—1st year, turnips or potatoes; 2nd, barley, oats, or wheat; 3rd, grass; 4th, oats. Sometimes this 'four-year shift' is exchanged for one of five years, by giving two successive years to grass; and at other times peas or beans, drilled, are substituted for potatoes or turnips. The number of sheep is supposed to have increased one-third since the beginning of the century; and considerable attention has been shown of late years to the breeding both of cattle and sheep. The favourite breeds of sheep are the Cheviot for the hill pastures, and the Leicester or long-woolled for the lower grounds. A cross between these two is found to answer very well. The most common sort of stock is the Teesdale or sbort-horned, but the Ayrshire and the Highland kyloë are also kept; and the small farmers and married farm-servants have sometimes a mixed breed of milch cows, produced by crossing the Teesdale with the Ayrshire, or the Galloway with the Highland.

On the tops of the border hills heath is still found, but the quantity of it has been diminished by the extension of sheep-feeding. Some parts, where the soil is wet, are covered with coarse bent grass, which is used occasionally as fodder for cattle or sheep.

During the first American war, an attempt was made to introduce the cultivation of tobacco. The first trial was made in Melrose parish, and was successful even beyond expectation. The profit was very great, and the cultivation was beginning to extend, when it was put down by Act of Parliament. The plants grew best in a dry light soil well manured. (*Beauties of Scotland.*)

Swine are reared by cottagers, farm servants, tradesmen, and others, in considerable number; but they are not kept to any extent by the farmers. The pork is cured at Berwick, and sent up to the London market. Poultry are kept by the same classes of persons as pigs. There are some very productive orchards in the neighbourhood of Jedburgh, Kelso, and Melrose.

The rents of farms have increased during the present century from 30 to 50 per cent., and in some cases even more. Tillage-farms average from 400 to 600 acres; sheep-farms from 1000 to 3000; and farms partly arable and partly pastoral, from 600 to 1400. Leases are usually for fourteen or twenty-one years. The chief landowners are the dukes of Roxburgh and Buccleugh, the marquises of Lothian and Tweeddale, the earl of Minto, and the families of Ker, Scot, Elliot, Douglas, Pringle, Rutherford, Don, &c. Many of the farmers are enterprising and intelligent; and improved methods of cultivation are extending among them, though by no means so rapidly as is desirable. Farm servants very commonly reside in little cottages grouped together so as to form a hamlet in the neighbourhood of the farm-house and offices. Of these cottages, such as have been built of late years have been made much better than similar buildings were previously made; but the older ones are wretched hovels, worse than the sheds or houses appropriated to the cattle.

*Divisions, Towns, &c.*—The county is divided into four districts, as follows:—Castletown-Melrose district, in the north-west part of the county (except Castletown parish, which is in the south), containing six parishes and part of another (Galashiels, with Lindean, chiefly in Selkirkshire); Hawick district, in the west, containing four parishes and parts of three others (Ashkirk, Robertown, and Selkirk, all

partly in Selkirkshire); Jedburgh district, central, containing eight parishes; and Kelso district, including eleven parishes and part of a twelfth (Stitchel, partly in Berwickshire), which constitute the eastern portion of the county, making in all twenty-nine parishes wholly, and five partly in Roxburghshire. Of the five parishes which are only partly in this county, Stitchel, Robertown, and Ashkirk may be considered as belonging to Roxburghshire, the greater part of their population being within it.

There are five market-towns, namely, Jedburgh (the shire town, also a royal burgh), Kelso, Hawick, Melrose, and Castletown.

Jedburgh (colloquially Jeddart or Jethart) is on the Jed Water, which flows into the Teviot. The parish consists of two detached parts, the one in which the town is situated being near the centre of the county, the other on the Northumberland border: the whole area is about 38 square miles; and the population, in 1831, was 5647, of whom 3617 were in the town. The name of the parish was antiently written Gedworde, Jedworth, Jedwood, and Jedburgh: the first syllable, Ged or Jed, the name of the stream on which the town stands, has been supposed to embody the element of the name Gadeni (Γαδηνοί in the Greek geographers), by which the nation who inhabited this part of the kingdom were distinguished. The parish was celebrated in antient times for its woodland fastnesses, its castles and fortified dwellings, and the magnificence of its ecclesiastical establishments.

At Old Jedworth, four miles from the town, are the slight ruins of a chapel, with its grave-yard; and on the south side of the present town are the more prominent remains of Jedburgh Abbey. This abbey (of canons regular, imported from Beauvais in France) appears to have been founded in the first half of the twelfth century, but the year is doubtful. Some persons suppose its foundation to have been much earlier. It suffered much during the wars with the English, was pillaged and burned by the earl of Surrey at the storming of Jedburgh in 1523, and again injured by the earl of Hertford (afterwards duke of Somerset) in A.D. 1545. The church alone remains: it is 230 feet long. The choir is much dilapidated, and the south transept has disappeared; but the nave, north transept, and central tower, 100 feet high, are in better preservation. The western part of the nave has been fitted up, and is used as the parish kirk. The western end is a lofty gable, with a beautiful Norman door; and there is another beautiful Norman door, which once was the entrance from the cloisters. The architecture appears to be Norman, intermingled with Early English. On the south side of the choir is a chapel, formerly used for the grammar-school. Foundations of the monastic buildings are found extending to a considerable distance from the church, and the burial-ground is very spacious.

The town stands in a narrow valley on the left bank of the Jed. It consists of several streets, converging in the market-place in the centre of the town. There are several houses on the right bank of the river, forming a kind of suburb. There are three bridges over the Jed; and others over one or two small burns or brooks running into it, all in or near the town. The principal streets are sufficiently spacious; and though the houses have generally an air of antiquity, many of them are very good; and in the outskirts of the town are many pleasant villas. The county hall is near the market-place; and close to the southern end of the town, on an elevated site, is the county prison (including a gaol, bridewell, and debtors' prison, with a house for the governor), on a better construction than the generality of Scotch prisons. As it occupies the site of the antient castle of Jedburgh, it has retained the name of The Castle. There are three dissenting places of worship, two of them tolerably spacious. The dissenting interest is strong in and about Jedburgh.

The principal manufactures of the town are of woollens, such as blankets, flannels, tartans, shawls, shepherds' plaidings, hosiery, lamb's-wool yarn, and carpets: these branches give employment to between three and four hundred persons. There are an iron and brass foundry, and a factory for patent printing-presses. There are quarries of red and white sandstone in the parish and several corn-mills. Bread is made for the supply of the surrounding villages, and a great quantity is sent into the north of England. There are two branch banks. The markets are on Tuesday and Saturday; the Tuesday market is a well attended corn-



market. There is a monthly cattle-market, and there are four horse and cattle fairs held in the year, besides a large sheep and wool fair at Rink, in a remote part of the parish. There is a post-office, and there is communication by coach daily with Edinburgh and Newcastle, and twice or three times a week with Hawick and Kelso.

Jedburgh is the seat of a presbytery, of the circuit court of Justiciary, and of Justice of Peace, Sheriff, and Small-Debt Courts. The corporate body of the burgh consists of a provost, four bailies, dean of guild, and eighteen councillors, four of whom are chosen from the deacons of the eight incorporated trades. The royalty or jurisdiction extends only over a part of the parish: it was somewhat enlarged for parliamentary purposes by the Reform Act. The burgh unites with Haddington, North Berwick, Dunbar, and Lauderdale to return a member. The business of the burgh courts is decreasing: the corporation have the management of part of the county prison.

There were, in 1834, fourteen day or evening schools in the parish, attended by 950 scholars, about one in six of the population; of these, 170 were attending the parochial school, with which the English school had been united. There are several excellent public libraries, one of them comprehending a valuable and extensive collection of books. There are two public reading-rooms and a reading society. There are a dispensary (for which the marquis of Lothian, in 1822, erected a commodious house, with baths and other accommodations), a savings'-bank, and some religious and charitable societies.

The neighbourhood is celebrated for the growth of apples and pears, an advantage which it owes to the excellence of the soil, and the care and intelligence of the monks of a former age. There are traces of a Roman camp, and of some other antient camps, of a Roman road, and some remains of the castles and towers of the middle ages, especially of Fernichurst or Firnihirst Castle on the Jed, about two miles above Jedburgh, the antient seat of the Kers, ancestors of the marquis of Lothian.

Kelso is 11 miles north-north-east of Jedburgh, on the north bank of the Tweed, which receives the Teviot just opposite the town: the Tweed is at their junction about 440 feet wide, the Teviot 200 feet. The parish had, in 1831, a population of 4939, about one-tenth agricultural: it comprehends what antiently constituted three parishes, or parts of three parishes, and includes a portion of the antient burgh of Roxburgh, with the ruins of Roxburgh Castle, for some time the residence of the Scottish kings, and before which James II. of Scotland was killed, A.D. 1460. Kelso was famous for its abbey of Tironensis (a class of Benedictines), founded by King David I. early in the twelfth century. The abbey was repeatedly burnt or otherwise much injured, especially in the English invasions of 1523 and 1545, led by Lord Surrey and the Earl of Hertford (afterwards duke of Somerset) respectively. The town, which was originally little more than a suburb of Roxburgh, acquired greater importance from the foundation of the abbey, and rose rapidly after the decay of Roxburgh; but it was nearly destroyed in Hertford's invasion in 1545.

The town consists of several streets converging in an open square, and extends for about half a mile along the river Tweed, to which the principal street is parallel. The old houses, with gables to the street, have very generally given way to more modern buildings of freestone, roofed with slate, giving to the town a very handsome appearance, which is improved by the picturesque scenery of the surrounding country.

The ruins of the Kelso Abbey church are of mingled architecture: the predominant character however is Norman, more or less decorated, with some portions of early English intermingled. The building was in the form of a cross 99 feet long (the nave being shorter than the choir), with a transept 71 feet long and 23 feet broad, with a central tower 91 feet high. The ruins are considerable, and have been in the course of the present century cleared from some incongruous additions made to them in order to adapt the nave to the purpose of a modern church, for which it was used until late in the last century.

There are two modern churches: the one lately erected on the north side of the town is one of the most chaste and beautiful on the border; it is in the Elizabethan style, with a tower 70 feet high. There are five places of worship for dissenters. There is a bridge over the Tweed 494 feet long, with five elliptical arches of 72 feet span; the piers

are 14 feet wide: it was designed by the late Mr. Rennie. [RENNIE.] The town-house is a neat modern building on the east side of the square.

The manufactures of Kelso are not important; leather, linens, stockings, hats, woollen cloth, and tobacco are manufactured; but all these branches give employment to no more than 150 men. There are four branch banks and numerous good shops. There are a daily market for provisions, a weekly corn-market, and a monthly cattle and sheep market, besides five yearly fairs, including that of St. James, one of the best-attended on the border. Professional men are tolerably numerous. There are races at Kelso; and rural sports of various kinds are much practised in the neighbourhood.

Kelso is a burgh of barony with a peculiar constitution, the baron bailie has jurisdiction in small matters, civil and criminal. There is a small prison or lock-up-house. The police of the town is inefficient, especially as the population has been deteriorated by an influx of gipsies from the neighbouring parish of Yetholm, and by the settlement of some Irish. There is a good deal of petty crime.

There is a post-office at Kelso; and communication is maintained by coaches with Newcastle and Edinburgh daily, and with Berwick, Jedburgh, and Hawick twice or three times a week.

There were, in 1834, ten day-schools, two of them parochial, namely, an English and a grammar school, three supported by private charity, and five private schools. The number of scholars, in 1836, was 664; it had been diminishing for the previous three or four years. There were also six Sunday-schools. There are three joint-stock libraries, of 5000, 2000, and 1500 volumes respectively; and several other libraries, a book-club, a Physical and Antiquarian Society, and two news-rooms. Two newspapers are published in the town.

There are a dispensary, with a house for receiving patients, furnished with baths, &c.; and a savings'-bank. Pauperism has much increased at Kelso.

Hawick is about 10 miles south-west of Jedburgh, on the right or south-east bank of the Teviot, at the junction of the Slitrig, Slitterick, or Slitridge, which flows through the town. The parish contains about 24 square miles, and had in 1831, a population of 4970. Hawick suffered much in the border warfare of former days; and both in the town and the rural parts of the parish are several towers or houses whose strength shows they were designed for fortifications. Among these, on the left bank of the Teviot, three miles above Hawick, is Braxholm, rebuilt by Scott of Buccleugh, its owner, after being almost entirely destroyed by the English under the earl of Sussex, A.D. 1570: the building has been so altered and repaired as to have lost much of its antient appearance, but it is of interest as occupying the site of the Braxholm, or Branksome, of Sir Walter Scott's 'Laird of the Last Minstrel.' The town consists chiefly of one long spacious street along the bank of the Teviot, which is here crossed by a stone bridge. There are two bridges over the Slitridge, one of them very antient. There are in the whole parish eight bridges. The streets are well paved, and lighted with gas. The general appearance of the town has been much altered of late years by the laying out of new streets and the substitution of better dwelling-houses and shops for those previously existing. The parish-church was built in the middle of the last century; it is destitute of architectural beauty, but in a good situation. There are four dissenting meeting-houses, a town-hall, and a suite of rooms used occasionally for public meetings.

The manufactures are chiefly of woollen yarns, flannels, and other woollen under-clothing, plaiding, shawls, tartans, druggets, woollen-cloths of various descriptions, blankets, and lamb's-wool hosiery. In these branches, in 1839, 1700 workpeople were employed in and round the town; and the annual consumption of wool was estimated at 108,000 stones. There were 11 extensive factories, 1209 stocking-frames, and 226 weaving-looms. A number of females were employed in sewing stockings. Machinery, candles, and gloves were also manufactured, and the tanning of leather and the dressing of sheep-skins were also carried on. There is a post-office. Mails to and from London and Edinburgh, by way of Carlisle, pass through the town; there are coaches to Edinburgh three times a week, and to Jedburgh and Kelso twice or three times. There is a weekly market on Thursday, and there are four yearly fairs for horses, cattle, sheep, and hiring servants, generally well attended.

There were in the parish, in 1839, a parochial school with a small additional endowment; a second parochial school at the village of Newmill; and ten private schools; besides twenty-four Sabbath-schools on the local system, connected with the establishment, and four Sabbath-schools managed by dissenters. The number of children in the day-schools was 802, viz. 427 boys and 375 girls; there is scarcely any person a native of the parish who is not able to read and write. There are a public library of 3500 volumes, a trades' library of 1200 volumes, three juvenile libraries, and a school of arts. There are a savings'-bank, and several religious and charitable institutions. The police of the town is very inefficient; petty thefts, embezzlements, and petty assaults are frequent. Pauperism has increased of late years with more than ordinary rapidity. Hawick is a burgh of barony; civil causes to any extent and criminal cases of minor description are tried before the burgh justices. There is a wretched prison of only one room.

Melrose is on the south bank of the Tweed, 11 miles north-west from Jedburgh. The parish has an area of 45 square miles, and had, in 1831, a population of 4339, rather less than one-third agricultural. This parish appears to have been the seat of a religious community in the time of the Saxon heptarchy; but the establishment was destroyed when the Scots obtained the district from the Northumbrian Saxons. Some monks afterwards made it the place of their temporary residence; and, in A.D. 1136, David I. of Scotland founded here a Cistercian abbey, the ruins of which yet remain. The original Saxon monastery was on a site nearly surrounded by the Tweed, three miles to the east of the ruins of the later abbey. These ruins are well known from the description in Sir Walter Scott's 'Lay of the Last Minstrel.' They are chiefly of the abbey church, which was in the form of a cross; the length of the nave and choir was 258 feet, the breadth 79 feet; the length of the choir alone about 50 feet; the length of the transept was 130 feet, the breadth 44 feet. The walls of the nave, choir, and transept are standing, and part of the central tower. There are traces of the cloisters and of the monastic buildings. The beauty and finish of the architectural decorations, and the majestic appearance of the ruins, altogether render Melrose an object of great attraction. There are a few other antiquities in the parish; the shaft of an antient cross in the centre of the village is surmounted by the crest of the earls of Haddington; there is a large barrow on the Eildon Hills, and a stone with an antient Latin inscription, evidently Roman, has been found.

The town of Melrose consists of a central triangular space with streets diverging from it, and contains about 700 inhabitants, chiefly retail shopkeepers, handicraftsmen, or labourers, with their families. The place has an air of antiquity; and some of the houses have in their walls stones with inscriptions derived from Catholic times. Some good modern houses have been built. The church is on an eminence a short distance west of the town; it is a plain modern building with a spire. There are two stone bridges over the Tweed in the parish, but neither of them near the town, and a suspension-bridge for foot-passengers and single horses. There are two dissenting meeting-houses, one in the town. There is a small prison or lock-up-house, consisting of a single cell, secure, dry, and tolerably well ventilated.

There is no manufacture but that of woollens. Some of the establishments connected with the manufacturing district of Galashiels extend into the western part of the parish. The linen and cotton manufactures, which flourished for awhile, have become extinct, and the fisheries have dwindled to nothing, but agriculture is conducted with spirit and skill. The farms are large, and the farm buildings commodious and substantial. There are three yearly fairs for cattle and sheep. There is a post-office, but no coaches through the town. The Edinburgh and Jedburgh road passes near it.

There are several schools in the parish; the parochial school, with 70 or 80 scholars, being in Melrose itself, the others in the surrounding villages and hamlets. Education is generally diffused, and is much valued. There is a subscription library at Melrose, and there are small religious libraries in the surrounding villages. There are a savings'-bank, three friendly societies, and two missionary societies. Melrose is a burgh of barony, but the powers conferred by the charter have never been exercised. The superior of the burgh (the duke of Buccleugh) nominates a baron bailie, whose deputy exercises a jurisdiction in trifling

P. C., No. 1256.

matters as a magistrate. Abbotsford, the residence of the late Sir Walter Scott, is in the parish of Melrose, two or three miles west of the town.

Castletown is in the southern part of the county. The parish is the most extensive in the south of Scotland, and comprehends a large part of Liddesdale. It is separated from the rest of the county by a range of hills, the ramifications of which, separated by narrow valleys, extend over the whole parish. The population in 1831 was 2227, about half agricultural. There are a number of antiquities; several circular enclosures, or antient British forts or camps, called 'Picts' works,' a druidical circle, several cairns, a stone cross, and the castle of Hermitage, with the ruins of the chapel near it. The castle is a massive border tower or fortress, nearly 100 feet square. The walls are entire, and have been lately put into complete repair. The town of Castletown consists of two long streets parallel to each other, lined with neat new houses, on the right bank of the Liddel, and contains a population of above 1000. The town was commenced in 1793, and has superseded the old village of Castletown (so called from a border fortress now demolished) higher up the vale. There are a weekly market established in the last two or three years, two yearly sheep-fairs, and three hiring-days. The parish church is at the junction of the Hermitage with the Liddel, above a mile from the town, and will contain 700 or 800 people. There is a dissenting meeting-house in the parish. There are four parochial schools, one principal and three auxiliary, besides two private schools, and a public subscription library. No public conveyance passes through any part of the parish.

The village of Yetholm, in the eastern part of the county, is remarkable as the usual abode of a gipsy colony, of which an account is given in 'Blackwood's Magazine,' vol. i., pp. 154-161. St. Boswell's, near Melrose, is celebrated for a great sheep-fair, the greatest in the county, held in July.

*Divisions for Ecclesiastical and Legal Purposes.*—Of the thirty-four parishes wholly or partly in Roxburghshire, nine in the north-east are in the presbytery of Kelso, nine along the north-western border are in the presbytery of Selkirk, one in the north (Smailholm or Smallholm) is in the presbytery of Lauder, and one on the south (Castletown) in the presbytery of Langholm. The remaining fourteen central parishes are in the presbytery of Jedburgh. The presbyteries of Kelso, Selkirk, Lauder, and Jedburgh are in the synod of Merse and Teviotdale; the presbytery of Langholm is in the synod of Dumfries.

The circuit court of justiciary and the sheriff-court are held at Jedburgh, where the county gaol is. There are six prisons in the county, viz.: the burgh and county prison at Jedburgh, and a small lock-up-house; and small prisons or lock-up-houses at Kelso, Hawick, Melrose, and New Castle-town. 'There appears to be a good deal of crime in this county in proportion to the population. The offences consist chiefly of thefts (particularly sheep-stealing and embezzlement) and assaults . . . The offenders as a class are said to be of drunken habits, and to be much below others in the same rank of life in education and intelligence. Many of the younger offenders have learned no honest means of getting a livelihood; and, as might be expected, their parents are themselves either positively bad, or at least very negligent of their children. The offences are chiefly committed by resident inhabitants; many however are by strangers. The police of Roxburghshire has been lately organised and greatly improved; but the procurator-fiscal is of opinion that about one-third part even of the offences which are of sufficient importance to be referred to the sheriff, are still committed without any clue being obtained to the parties concerned, or without sufficient evidence being obtained to warrant a prosecution.' (*Inspectors of Prisons' Third Report, 1837.*)

The county returns one member to parliament. Jedburgh is the principal place of election. The same burgh is united for the return of a member with Haddington, North Berwick, Dunbar, and Lauder. The constituency of the county amounted in 1834-5 to 1674, in 1835-6 to 1863, that of the burgh district in 1834-5 to 601.

*History and Antiquities.*—In the earliest period of authentic history the county seems to have been comprehended in the territories of two antient British nations, the Gadeni in the west, and the Otadeni in the east. Of these Celtic nations the cairns and barrows or tumuli, and other sepulchral antiquities which have been found, are supposed



to be relics. Druidical stones, some of them arranged in circles, are found; and the Eildon Hills and other eminences are crowned with forts. On the conquest of this part of the island by the Romans, the county was comprehended in the province of Valentia, and Roman roads were carried across it, and Roman stations established within it. Some of these stations were formed by occupying the antient forts or hill-camps of the natives, and strengthening and adapting them by Roman skill and labour. The camp on the Eildon Hills was thus occupied. A chain of Roman posts may be traced by their existing remains, and there are traces of Roman roads. One, which was a continuation of Watling-street, may be traced from the Northumbrian border across the county near Jedburgh and Melrose, in the direction of Lauder. Coins, vessels of copper and brass, and other Roman antiquities have been discovered. The Trimontium of Ptolemy and Richard of Cirencester is fixed by some antiquaries at the camp on the Eildons near Melrose; but Chalmers places Trimontium at Birrenswork Hill in Annandale, Dumfriesshire, and makes the Eildon camp to be the Ad Fines of Richard of Cirencester, which others fix at Chew Green. Gadanica, mentioned by Richard, is fixed by some at Hawick. (See *Map of Antient Britain*, published by the Society for the Diffusion of Useful Knowledge.)

On the departure of the Romans this county was exposed to the attacks of the Angles, who founded the Northumbrian kingdom. The natives struggled long and gallantly, and it is to this period that Chalmers ascribes the construction of the Catrail, a vast ditch at least twenty-six feet broad, with a rampart eight or ten feet high on each side of it, formed of the earth thrown out of the ditch, extending from near Galashiels in Selkirkshire to Peel Fell on the border of Northumberland, forty-five miles, of which eighteen are in Roxburghshire. But the Angles gained ground, and before the end of the sixth century occupied Teviotdale, which became part of the kingdom of Northumbria. [NORTHUMBERLAND.] In the tenth century it was relinquished by the Anglo-Saxons to the king of Scotland, together with the rest of the Scoto-Northumbrian territory comprehended under the general name of Lothian. From this time the county was gradually strengthened by castles and towers against that hostility to which its situation on the border peculiarly exposed it. Jedburgh Castle was erected in the time of David I., in the earlier part of the twelfth century, and is the earliest in the county of which any distinct account can be given. Roxburgh Castle was perhaps of as early date, and at one time of greater importance. Hermitage Castle was built during the reign of Alexander II. (A.D. 1214-49); and in following years, but especially after the aggressions of Edward I. had embittered the hostility of the two nations, rose the various castles, towers, and peels, of which many ruins exist, and some of which have been brought into notice by the 'Minstrelsy of the Scottish Border,' and the poems of Sir Walter Scott.

Of Roxburgh Castle, now in Kelso parish; of Clintwood Castle, in Castletown parish; of Gossford Castle, in Eikford parish; and of Haliedean or Holydean Castle, in Bowden parish, the remains are very scanty. Of Delphiston Tower, in Oxnam parish, and Minto Tower, in Minto parish, there are rather more remains, also of Goldielands Castle near Hawick; but none of these call for particular notice. The ecclesiastical ruins, Kelso, Jedburgh, and Melrose abbeys, have been noticed already. There are remarkable caves at Jedburgh, Roxburgh, and Ancrum, which appear to have been used as habitations, probably as temporary retreats during the border wars. There are some remarkable remains of walls in Ancrum parish, forming a quadrangle, enclosing an eminence above which they rose; they are called the Maltese wall, and are supposed to be the remains of a building belonging to the Knights of Malta. Smallholm Tower is so conspicuous as to form a landmark for seamen entering Berwick harbour.

Roxburghshire appears to have been early established as a shire. Mention of the sheriff occurs in the reigns of Alexander I. (1107-1124) and David I. (A.D. 1124-1153). The chief fortresses in the shire were ceded to the English by William the Lion, to redeem himself from captivity, A.D. 1174, but restored A.D. 1189 by Richard I. When Edward I. seized Scotland into his own hands, he placed this county under a military administration; but the successes of Robert Bruce and his supporter Douglas, the latter of whom took Roxburgh Castle, A.D. 1313, restored the for-

mer mode of administration by a sheriff. The county was still however claimed, and at times successfully, by the kings of England, who occasionally appointed the sheriff, while in the intervals of English weakness and decline the Scottish princes exercised the right of appointment. In 1342 Roxburgh Castle, then in the hands of the English, was taken by Sir Alexander Ramsay of Dalwolsy, who was appointed by the Scottish king, David II., sheriff of the county. This appointment roused the jealousy of the great Douglas family, one of whom, Sir William Douglas of Liddesdale, seized the sheriff, and carrying him off to his castle of Hermitage, there starved him to death, A.D. 1343. In the interval between A.D. 1346 and 1384, in which year the Scotch again possessed themselves of the county, except the castles of Jedburgh and Roxburgh, Roxburghshire was in the power of the English. It was chiefly by the valour of the Douglas family that it was recovered, and the sheriffs were commonly chosen from that family, who came to regard it as their right, so that the appointment of Sir David Fleming of Biggar to the office, in A.D. 1405, led to his assassination by James Douglas of Balveny. The office of sheriff then became hereditary in the Douglas family, and continued so until the final abolition of hereditary jurisdictions. Roxburgh Castle was taken from the English, A.D. 1460, by Mary of Gueldres, widow of king James II., who had fallen during the siege; Jedburgh Castle had been recovered long before.

The calamities of war led to the ruin of the town of Roxburgh, which had, in the reign of David I., been the royal residence and the county town. On its downfall Jedburgh became, and has continued to be, the county town. The sheriffs appointed by the English made Hawick their residence. Liddesdale was possessed by various branches of the Douglas family, and passed by exchange, in 1492, to the earls of Bothwell. It was held by the notorious earl of Queen Mary's time, and she visited him when he lay wounded in his castle at Hermitage, in A.D. 1566. In the commencement of this unfortunate queen's reign, A.D. 1545, an English army, which had invaded the country under Sir Ralph Evers and Sir Bryan Layton, was here defeated with considerable loss by the earls of Arran and Angus. The county suffered materially in the succeeding invasions of the Earl of Hertford, afterwards duke of Somerset, A.D. 1545-1547; of Lord Gray, A.D. 1548; and of the Earl of Sussex, A.D. 1570.

(*New Statistical Account of Scotland*; Chalmers's *Caledonia*; Forsyth's *Beauties of Scotland*; Chambers's *Gazetteer of Scotland*; *Parliamentary Papers*.)

ROYAL ACADEMY OF ARTS IN LONDON. At the accession of George III., painting, sculpture, and architecture, notwithstanding there were eminent artists in all these branches, were in a lower state in Great Britain than in most parts of Europe. Foreign critics did not hesitate to assert, that the ungenial climate or the physical defects of the English presented insuperable obstacles to the attainment of excellence in the arts. Whether these opinions induced the young king to turn his attention to the subject, and endeavour to remove this national stigma, cannot now be known, but it is certain that he soon began to show a strong disposition to encourage the arts. The study of architecture under Mr. (afterwards Sir William) Chambers became his favourite recreation, and we have heard that his patriotic wish to advance the taste and refinement of the nation was strengthened by the representations and advice of Drummond, then archbishop of York. This prelate introduced to his notice Benjamin West, a young American artist just returned from his studies in Italy, to whom the king thenceforward allowed a liberal pension.

An institution which had been formed in 1754, called 'A Society for the Encouragement of Arts, Manufactures, and Commerce in Great Britain,' was the first which included among its objects the offering of rewards to the fine arts. Attempts were made about the same time by the principal artists to form a permanent academy for the cultivation of painting, sculpture, and architecture, which failed. In 1760 however, with the assistance of the above-mentioned Society, who liberally allowed the use of their great room for the purpose, the artists were enabled to open the first public exhibition, which though not entirely satisfactory to the promoters, attracted great attention, and was for several seasons successfully followed by a similar display of their talents. They were in consequence enabled to apply to the king for a charter, which the king granted, and in 1765

they were constituted a body corporate under the title of 'The Incorporated Society of Artists.' The way was thus paved for the institution of the Royal Academy; but its immediate cause was a schism which took place in the 'Society' soon after their incorporation. According to Edwards (whose 'Anecdotes of Painting' furnish the best accounts of the state of art at this period), 'Unfortunately they were scarcely collected when discussions arose which, in the course of three years, caused an irreparable breach, and in the end a total dissolution of the incorporated Society.' This event he attributes 'to the loose and unguarded manner in which the charter was composed: for it did not provide against the admission of those who were distinguished neither by their talents as artists nor their good conduct as men.' The number of members already amounted to a hundred and forty-one, of whom a large portion were artists of very inferior merits. 'It was now seen,' says another writer well acquainted with the facts, 'that no society of this kind could be lasting, unless it were more limited in its numbers and select in the choice of its members, and that it could have no national dignity without the avowed and immediate patronage of the sovereign.' Accordingly the principal artists withdrew, and endeavoured to obtain the protection and patronage of the king. W. Chambers, F. Coates, G. M. Moser, and B. West presented to him a memorial signed by twenty-two artists, the purport of which was to show the probability that with his royal sanction and encouragement, and by means of an annual exhibition of their works, they would soon be able to raise sufficient funds for the support of a gratuitous national school of art. The memorial stated, 'The two principal objects which we have in view are the establishing a well-regulated school or academy of design, and an annual exhibition open to all artists of distinguished merit; we apprehending that the profits arising from the last of these institutions will fully answer all the expenses of the first; we even flatter ourselves that they will be more than necessary for that purpose, and that we shall be enabled annually to distribute somewhat in useful charities.' The proposal was graciously received. The plan of a constitution was drawn up by Mr. Chambers, and laid before the king, which he approved, and signed on the 10th of December, 1768. Thus was founded 'The Royal Academy of Arts in London, for the purpose of cultivating and improving the arts of painting, sculpture, and architecture.'

The artists who signed this memorial were: Benjamin West, Francesco Zuccarelli, Nathaniel Dance, Richard Wilson, George Michael Moser, Samuel Wale, J. Baptist Cipriani, Jeremiah Meyer, Angelica Kauffman, Charles Cotton, Francesco Bartolozzi, Francis Cotes, Edward Penny, George Barrett, Paul Sandby, Richard Yeo, Mary Moser, Agostino Carlini, William Chambers, Joseph Wilton, Francis Milner Newton, Francis Hayman. These, with John Baker, Mason Chamberlin, John Gwynn, Thomas Gainsborough, Dominick Serres, Peter Toms, Nathaniel Hone, Joshua Reynolds, John Richards, Thomas Sandby, George Dance, Francis Hayman, William Hoare of Bath, and Johan Zoffani, composed the original thirty-six academicians. The number forty was not completed till 1780—by the addition of Edward Burch, Richard Cosway, Joseph Nollekens, and James Barry. Their first meeting was held on the 14th of December, when the following officers were elected, viz.: J. Reynolds, *President*; G. M. Moser, *Keeper*; F. M. Newton, *Secretary*; E. Penny, *Professor of Painting*; T. Sandby, *Professor of Architecture*; J. Wall, *Professor of Perspective*; Dr. William Hunter, *Professor of Anatomy*. The king appointed William Chambers *Treasurer*, and R. Wilson *Librarian*.

This list of the founders of the Royal Academy evidently includes the great mass of talent existing at that period in London.

The other academies of Europe which have been established for the advancement of the fine arts and the promotion of public taste, are supported entirely at the expense of their respective governments as *national* objects, and are usually under the control of some person of distinction. Such is the Royal Academy of Paris, founded just a century before. The Royal Academy of London is essentially different from these, inasmuch as it originated in the private munificence of the reigning king, and, since the first years of its existence, has been entirely maintained by the exertions of the artists themselves, unaided by a single national grant or public subscription.

The king's adoption of the artists was immediately followed by the most liberal and effective support. He caused apartments for the schools to be fitted up in his own palace of Somerset House, supplied the Society with rooms in Pall Mall for their exhibitions, and for several years made up every deficiency in their expenditure from his privy purse; with true and considerate benevolence he allowed them at the same time to reserve a hundred pounds a year to form a fund for necessitous members or their widows, and twice that sum to administer occasional relief to artists in distress, whether they were members of the Society or not.

George III. constituted himself the head of the Academy, and showed a personal interest in its success; he gave frequent audiences to its officers, confirmed its proceedings when his sanction was necessary, and attended to all its concerns as if it were part of his household. When Old Somerset House was purchased by the nation as a site for a number of public offices, the king took care to reserve a portion of the new building for his Academy.

In 1776 the plans of a new site were submitted to the approval of the president and council, and the apartments devoted to this purpose were fitted up with a degree of magnificence worthy of a royal palace, the talents of many of the principal members having been employed in its decoration. In July, 1780, the preparations being completed, the Royal Academy obtained possession of their new residence, by an order from the Treasury to the surveyor-general of the works, and their first exhibition in Somerset House took place in the following year. This friendly superintendence of its affairs and anxious desire to promote the welfare and utility of the Society continued till the year 1800, when the health of the king unfortunately became so much impaired as to prevent any further interviews between the Academy and its patron. But the institution had now acquired stability, and though its acts for some time remained unconfirmed, it continued to exercise its functions; and when the government was placed in the hands of the Prince Regent, he took the Academy under his protection, and approved of their proceedings. On his accession to the throne, in 1820, the position of the Academy had become somewhat changed. A gradual augmentation in the receipts of the annual exhibitions, aided by a judicious economy, had enabled the members to support the schools on an increased scale of expenditure, and to provide for the continuance of the establishment from its own resources, without the assistance of the king. On the death of George III., the Academy solicited his successor to honour them with the same patronage which they had received from his predecessor. George IV. readily consented to adopt the Royal Academy, and, in furtherance of the views of its founder, placed himself at the head of the institution, and thenceforward gave the sanction of his signature to such of their proceedings as required it.

Though the Society did not derive any pecuniary assistance from George IV., they were on many occasions indebted to his munificent patronage. He honoured the president with a distinctive badge, a gold medal and chain, to be worn on all public occasions. He presented them with a magnificent lamp for their principal room, and greatly forwarded the utility of the schools by giving them a large and highly valuable collection of casts from the finest antiques, which were procured from Rome by the intervention of Canova.

On the death of George IV., his successor, William IV., immediately extended his patronage to the Royal Academy. He entered cordially into the views of his royal father, received the officers with promptness, and attended with great kindness to their wishes on all occasions.

In 1834, a proposal having been made by Lord Grey and the existing ministry to transfer the establishment from Somerset House to Trafalgar Square, where an edifice was proposed to be raised which would be large enough for a national gallery of paintings, and at the same time offer better accommodations to the Royal Academy, the king was appealed to on the subject. At first he seemed rather adverse to the removal of the Society from apartments which he considered to be his own, where they had been planted by their founder, and where they had carried on their operations with success for above half a century, but on being informed that it would probably conduce to the advantage of the arts that the Society should have better exhibition-rooms, particularly for works of sculpture, he consented, though with some reluctance, to the exchange proposed.



Plans of the new building were accordingly laid before the president and council, and the accommodation of the Academy was consulted as far, we may suppose, as circumstances would permit, but it appears that some inconveniences of a very serious kind could not be overcome. The apartments were put into their possession in 1836, in a very unfinished state, and wholly devoid of such decoration as might have been expected in an academy of the arts. The removal has been attended with great expense to the Society, and in many respects they have been disappointed in their expectation of improved accommodation.

Upon the accession of Her present Majesty, and a representation of the position of the Academy with relation to her royal predecessors, the queen adopted the Royal Academy, consented to become its head, to grant the same privileges of a private audience to its officers, and to sign such of their proceedings as require the royal sanction.

The Royal Academy consists of forty academicians, painters, sculptors, and architects. There is a second order of members, styled associates, twenty in number, from whom alone the vacancies that occur among the academicians are supplied. The body of academicians elect, but the approbation and signature of Her Majesty are necessary to make this election valid.

There are also six associate engravers. Associates are elected by the body of academicians, from a list of exhibitors who declare themselves candidates for this honour.

There are a treasurer and a librarian. A bye-law of the Academy requires that they shall be academicians. These offices are filled by Her Majesty's nomination.

There are also a keeper and a secretary. These offices are filled by election, with the approbation of Her Majesty.

There are four professors, academicians, elected by the general assembly, and approved by the queen, who read lectures on painting, sculpture, architecture, and perspective.

There is a professor of anatomy, elected by the academicians, with the approbation of Her Majesty.

There are three schools: a school for study from casts from celebrated works of antiquity; a school for study from living models; and a painting school. The first is under the care and direction of the keeper; and the other two are under the care of visitors, annually appointed.

The council consists of nine members, including the president, and has the management of all the concerns of the Society. All bye-laws of the Academy must originate in the council, and have the approbation of the general assembly, and the sanction of Her Majesty's signature to give them effect.

The president, council, and visitors are annually elected, and confirmed by Her Majesty's signature.

There are also several honorary members of the Royal Academy, namely, a professor of antient literature, a professor of antient history, a chaplain of high rank in the church, an antiquary, and a secretary for foreign correspondence, elected by the general assembly and approved by the queen.

Among the honorary members are the names of Samuel Johnson, Goldsmith, Franklin the translator of Sophocles, Gibbon, Mitford the historian of Greece, Barretti, Bennett Langton, Dr. C. Burney, Walter Scott, and others.

All persons are admissible as students of the Academy. Nothing but indication of talent and a respectable character are required from them. Their names remain unknown till judgment is passed on the specimens which they send in, and when admitted they receive a gratuitous education from the best masters.

All painters, sculptors, or architects, whose works show sufficient merit, are allowed to exhibit with the Academy, and, being admitted exhibitors, they are immediately eligible as associates. Many young artists whose great abilities have promised to contribute to the credit and support of the institution, have been chosen associates, and soon afterwards academicians, though they had scarcely left the schools.

The executive government of the Academy passes in rotation to all the academicians, and half the council retires, and is renewed annually.

The operations of the Academy are continued in regular succession throughout the year, excepting vacations of a month in September and a fortnight at Christmas. Unfortunately the necessity of giving up the only room fit for an antique academy to the annual exhibition of sculpture, renders the cessation of that school during the exhibition still unavoidable.

The schools of drawing, painting, and modelling are open daily from ten to three and from six to eight, under the direction of the keeper and visitors. A practical course of lectures on perspective is given during the spring. The lectures on anatomy are delivered before the Christmas recess; those on painting, sculpture, and architecture, are given twice a week, from January to the end of March. The library is open three times a week.

Prizes are annually given to encourage meritorious students, and those who have gained the biennial gold medal have from time to time an opportunity of being sent abroad to study for three years at the expense of the Academy.

Among the chief improvements in the practical working of the Academy, besides the professorship of sculpture, may be reckoned the institution of a school of painting, which is under the superintendence of a special officer. It is attended twice a week by visitors, who are appointed from among the academicians for that purpose, and premiums are annually awarded to the successful students. This school is from time to time favoured with the loan of some of the finest pictures from the royal collections, from the Dulwich Gallery, and from all the principal collections of the metropolis, which are during the greater part of the year placed before the students. For the furtherance of this object the Academy have purchased the finest copy extant of Leonardo da Vinci's celebrated Last Supper.

The library of the Academy is continually improving, and it now contains all the best works on art, besides a considerable number of modern prints and a valuable collection of engravings of the Italian school from the earliest period, formed by George Cumberland, for which they paid 600*l*. On the death of Sir Thomas Lawrence the Academy purchased his collection of architectural casts for 250*l*. (although their apartments could not accommodate them), and presented them to the British Museum, where they are well arranged for the benefit of students.

The question has often been raised, whether academies are calculated to advance the arts; but these institutions vary so much in their plan and character, that any answer to this question must depend on the precise meaning attached to the word. Academic education will probably be less effective than the education obtained under a master of eminence who is daily teaching his pupil by precept and example in his own studio; but an academy, considered as a school of art, is just as likely to stimulate genius as a private school, if it is well conducted. The great men who have been brought up in private schools would not have been less eminent if they had been reared in an academy, which term properly means a place of instruction, a school which offers every opportunity of study. If such schools cannot create genius, they have no tendency to stifle it. Sir J. Reynolds always regretted that he had not had a more academic education. The school of the Caracci sent out a number of well-trained and excellent artists, though they had not the good fortune to produce a Raffaello. The fact is, that the true school of any country is in the mass of talent existing in it, and not in the studio of any particular artist.

It is only the elementary education that can be acquired in a school of any kind, but this is precisely the kind of education which a well-constituted academy can give better than any private master. The utility of such an establishment as the Royal Academy cannot therefore be doubted; and it must be from want of diligence or capacity, or both, if, with such numerous aids and advantages, the students do not acquire sufficient preparatory knowledge to enable them fairly to commence their profession.

If we look back to the general condition of painting, sculpture, and architecture when the Royal Academy of Arts was established in 1768, they will be found to have made at least as great a progress here as they have made in any other country in an equal period. In many respects the English may vie with any modern school of painting; in colour and effect it confessedly stands alone, and has become a model to the rest of Europe. It is characterised by originality and a great variety of styles, and it has produced many works of first-rate excellence. In portraiture, familiar subjects, animals, and landscape it is unrivalled. In historical painting alone, from the want of national encouragement, it has not been so successful. This branch of art can only be kept alive by public encouragement, and by the decoration of churches, palaces, and other public buildings, a subject to which the government of this country have hitherto paid

little or no attention. About two thousand students have been reared under the tuition and auspices of the Royal Academy. Among these the well-known names of Bankes, Flaxman, Nollekens, Deare, Bacon, Rossi, in sculpture; Soane, J. Wyatt, Wyattville, in architecture; Northcote, Opie, Hoppner, Lawrence, Westall, Stothard, and Hilton, in painting, are conspicuous. Some of these artists are entitled to be ranked with the best of any period of art, and others gave proof of powers which, if they had been employed in national works, might have raised English art to a still higher elevation. This list might be much enlarged if we could with propriety include in the enumeration the names of living artists. The creation of so large a number of well-trained students has tended to diffuse a love for the arts throughout the country, and given rise to institutions for their cultivation in many parts of the empire. Thus the public taste has been improved, and those branches of our manufacturing industry which require the aid of the art of design, have been indirectly encouraged by the establishment of the Royal Academy.

Among the benefits derived from the institution of the Royal Academy may be mentioned the various lectures and discourses which have been delivered there. The discourses of Reynolds are highly appreciated both at home and abroad; and the lectures of Fuseli, Flaxman, and other professors have established the theories of their respective arts on a sure basis.

The attention which the Royal Academy has uniformly shown to unfortunate artists in general, and the liberal assistance they have bestowed to such out of their funds, should not be omitted. It appeared in evidence before a committee of the House of Commons, in 1836, that the gross sum that they have expended in pensions to distressed members amounted to 11,106*l.*, and the donations to artists, not members, and their families, to 19,249*l.* With this generosity the Academy has combined a prudent degree of economy in the management of their funds, both for the purpose of providing against casualties and for the gradual improvement of the establishment. This is shown by the fact that they have already expended 240,000*l.* in carrying out the objects for which they were associated, and have still reserved for exigencies a sum of 47,000*l.* stock.

It will appear from what has been stated, that the Royal Academy owes its corporate existence entirely to the crown, and is neither supported nor aided by any public funds. It has also been shown in what manner it has become entitled to accommodation in the National Gallery. Though the exertions of the Academy have been directed to a public object—the improvement of the arts—it differs in no respect from any other body incorporated for literary or scientific purposes, such as the Astronomical Society for instance, and others, which support themselves by their own funds. Accordingly it is not easy to see on what grounds the House of Commons claim the right of inquiring into the receipts, expenditure, and general management of the Academy. The committee of the House of Commons on Arts and Manufactures, in 1836, did however inquire into the affairs of the Academy, and the printed evidence reported by the committee shows that every information was readily given to them. The result of the inquiry was in every way creditable to the institution, and the administration was proved to be strictly conformable to the purposes for which the Academy was instituted.

In the year 1834 the House of Commons had addressed the king, requesting him to direct the Royal Academy to furnish them with certain returns explanatory of the constitution of the body and its proceedings.

This was the first attempt to withdraw the Royal Academy from its immediate connection with the crown and to bring it under the control of the House of Commons. On this occasion the Academy, having first asked the permission of the king, William IV., gave the House all the information that was desired. But in 1839 an order was made to furnish the House with similar returns in continuation, as well as with the particulars of their domestic expenditure. These returns were not made, and a petition was presented to the House, in which the position and claims of the Royal Academy were fully and clearly explained. The petition produced its effect, and the order was rescinded.

We have purposely abstained from any notice of the various attacks made on the Royal Academy. Its constitution and administration are now so well known, that it is

not very difficult to form a right judgment of what is said either for or against it. Those who find fault with its constitution, should show how it can be improved, and those who would deny that it has done service to the arts, must be prepared to dispute the truth of a large part of the petition just referred to. The administration of the finances of this body deserves unqualified praise. It has itself produced all the funds necessary for its support, and by a rare combination of liberality and economy it has expended large sums on proper objects, and yet is far from being poor. There are few public bodies of which the same can be said.

**ROYAL EXCHANGE.** Although there is no such building actually existing at present, we insert here some account of the one destroyed by fire in 1838, which was the second structure—the original one having met with a similar fate in the Great Fire of London in 1666. The first edifice, which was a brick building, was erected by Sir Thomas Gresham, for the accommodation of the merchants, entirely at his own expense. [GRESHAM.] Notwithstanding the general confusion and trouble occasioned by the calamitous conflagration, the new Exchange was commenced at the end of the following year, and was so far advanced in 1669, as to be publicly opened for business, on September 28: a rather curious circumstance, when it is considered that more than the same time has elapsed since the last fire, and the future Exchange can hardly be said as yet (March, 1841) to be actually begun.

The design of the late Royal Exchange had always been attributed to Wren, until Mr. Brayley claimed it for Mr. Edward Jerman, who was one of the city surveyors at that time, and who, it appears, was employed by the committee to conduct the works, which, however, is no proof whatever that he was the author of the design. On the contrary, as that point is left doubtful, the more plausible conjecture is that he was not; because, had he been so, his name would in all likelihood have been less obscure, if only on account of that single production, for it was certainly looked upon at one time as a splendid structure. It is for such reason alone that we call in question Jerman's title to be considered the real architect, since we are not at all solicitous to claim that honour for Wren, being of opinion that it was in many respects not a little barbarous in taste, and that Ponz [PONZ], certainly not the most fastidious of critics, did not do it any very great injustice when he spoke of it, in his account of his tour in England, as being totally devoid of elegance in its decorations. The large order of four Corinthian columns, in the centre of the Cornhill front, was so managed as to disturb the whole design, for instead of its architrave being upon the same level as that of the smaller order on each side over the arcades, it was lower down; consequently, besides the disagreeable irregularity so occasioned, that portion appeared depressed, although made actually loftier than the rest by the attic and tower. Another very singular solecism was, that over the intercolumn on each side of the large central archway there was a segmental pediment most unmeaning in purpose and insignificant in effect, or rather, the only effect was to make us sensible of the omission of a central pediment in the design. Over the archway or middle compartment the clock-tower was carried up in three receding and diminishing stories or stages, in each of which was an arched window, and at the angles a Corinthian half-column grouped with a semi-pilaster on each side, similar to the small order over the arcades in the lateral divisions of the front; and so far there was some uniformity kept up between those portions of the design and the tower. There were also at one time two ugly octagonal lanterns with ogee domes, not at the extremities of the front, but over the extreme compartments where the arcades projected beyond the general plan. When those turrets were removed we have not been able to ascertain; but the larger tower was taken down, and a new one erected, about 1821, by Mr. George Smith, architect to the Mercers' Company, at which time other alterations were made in the upper part of the central compartment, and among them was that of substituting balustrades, with statues on their pedestals, for the two small pediments above mentioned. Immediately behind these balustrades rose an attic, containing a large pannel with bas-relief, flanking the loftier stylobate or lower story of the tower, to which succeeded a low octagonal base, with clock dials on its faces, supporting a circular Corinthian peristyle of eight columns, crowned by a dome. This arrangement seems to us much better than that of the first tower, with its three square



chest-like stories dwindling upwards into insignificance. Still there were two circumstances which detracted considerably from the merit of the second or circular story of the last tower: one, the absurdity of introducing balustrades between the shafts of the columns when there was no passage behind them; the other, the introducing stumpy arched windows squeezed into all the intercolumns.

The chief merit of the inner quadrangle was, that it afforded a spacious sheltered ambulatory (28 feet wide) round the open area: in point of architecture it was poor, and in some of its features very offensive. The lower and much better half consisted of seven arches on each of the longer sides, and five on each of the shorter sides of the open area, springing immediately from the capitals of the Doric columns; those at the angles of the plan had clustered shafts. But the beauty of such a combined ordinance was materially injured by the great span of the arches in comparison with the height of the columns. This scantiness of the columniation, and consequent apparent fragility of the lower part, was rendered more offensive by the heavy superstructure over it. This last was of barbarous design, in proof of which it is sufficient to observe that the architrave was cut through by ugly little oval windows, just at the vertex of each arched compartment, where, if anything, there ought to have been some kind of keystone.\*

These remarks have been more minute than may seem consistent with an article of this kind; yet the subject derives from circumstances far more interest just now than it would else possess. We shall not say anything with respect to the competitions for the new Exchange, except that the last, to which only six architects had been invited, was confined to Mr. Cockerell and Mr. Tite, and that the design by the latter was selected for execution. It would be altogether premature however to attempt any description of what will probably undergo considerable modifications in many parts, for it is said that the western portico (a Corinthian octastyle) is now to be extended so as to be *diprostyle*, instead of *monoprostyle*. [PORTICO.] It is singular that the opportunity should not now be taken of covering in the area where the merchants assemble, instead of forming, as before, a mere court with colonnades around it, where the open area at least must be exposed to the weather. Every edifice of the kind erected within the last century is covered in: the Royal Exchange, Dublin, the Bourse at Paris, the Exchange at Hamburg, that at New York (since destroyed by fire), and the Birzha or Exchange at St. Petersburg. Though small, the first of these is singularly elegant in its plan, the interior forming a rotunda within a square, having a circular peristyle of twelve Corinthian columns supporting a dome over the central part of the area below. For some account of the Bourse in that capital we refer to PARIS. The Birzha at St. Petersburg, on the contrary, calls for some little notice here: it is an insulated edifice surrounded by a Doric peristyle, forming nine intercolumns at each end and thirteen on each of the longer sides. As the *cella*, or body of the edifice enclosed by the colonnades, is carried up rather higher than these last, there are no pediments over the ends or fronts, though the ends of the *cella* terminate in a pediment outline, and have a large semicircular arch serving to light the interior or *salle*, which has also a lantern in the centre of its semicylindrical roof.

We here subjoin the dimensions of the late Royal Exchange, with those of the intended structure, &c.

*Old Royal Exchange.* Extreme external dimensions 210 by 175 feet. Interior quadrangle 155 by 118 feet, or 18,290 square feet. Open area of quadrangle 99 by 75 feet, or 7425 square feet.

*Plan of New Exchange.* (By Mr. Tite.) Extreme length from east to west, including portico, 293 feet; breadth at east end 175 feet; interior quadrangle 170 by 113 feet, or 19,210 square feet; open area of quadrangle 114 by 57 feet, or 6398 square feet.

*Exchange, St. Petersburg.* Built 1804-10. Exterior 330 by 246 feet. *Salle* 190 by 90 feet, or 17,100 square feet.

*Bourse, Paris.* Exterior 234 by 164 feet. *Salle* or interior covered area 108 by 59 feet, exclusive of galleries, or 6372 square feet.

\* That we do not borrow our opinion from Ralph, who is generally quoted as an oracle on the buildings of London, is evident, for he says that the quadrangle is 'laid out in a very good style, and finished with great propriety of direction.' Another writer assures us 'there are many beauties in the architecture, and but few defects. The four orders (?) of the quadrangle are magnificent, and richly decorated with the bas-reliefs (?), arches of the walks, the ornaments over them, niches, statues, pillars, circular windows, entablature, pediments, and balustrades, all in correct proportion and arrangement.'

ROYAL SOCIETY (of London), consists of a number of persons associated together for the purpose of promoting mathematical and physical science. At its formation the more particular object of the members was to assist each other in extending their knowledge of natural and experimental philosophy.

Philosophical societies for the cultivation or advancement of particular branches of human knowledge existed, both on the Continent and in this country, before the end of the sixteenth century. In Italy, the Florentine Academy and the Academia della Crusca had been founded with the view of improving the language and literature of that country. France had its Academy of Painting and Sculpture, and its Royal Academy of Inscriptions; and the Antiquarian Society in England was founded in 1572. With the exception of the persons connected with these institutions, who were engaged in the pursuit of letters, the fine arts, and antiquities, the learned world was in that and the preceding ages chiefly occupied with scholastic philosophy. But the discoveries of Galileo in astronomy and mechanics having opened a field for research in those sciences, men of learning began to turn to pursuits which, while they seemed to constitute a worthy exercise of human intellect, promised to lead to results of great practical utility.

England appears to have led the way to the formation of a body of men who sought by mutual co-operation to advance the *new philosophy*, as it was called; for Dr. Wallis, in an account of his own life, relates that in 1645, which must therefore have been while the civil war was raging in the country, several persons who then resided in London, at the suggestion of a Mr. Haak, a native of Germany, joined themselves into a club, in which, purposely excluding politics and theology, they agreed to communicate to each other the results of their researches in chemistry, medicine, geometry, astronomy, mechanics, magnetism, navigation, and experimental philosophy in general. Among those who first met for this worthy purpose, were Drs. Wilkins, Wallis, Goddard, Ent, and Glisson, and Messrs. Haak and Forster (the professor of astronomy at Gresham College); and the place of their meeting was generally at Dr. Goddard's lodgings, but they occasionally assembled in Gresham College or in its neighbourhood. This is supposed to be the club which Mr. Boyle, in a letter (1646), designates the invisible or philosophical society.

Before the year 1651, Drs. Wilkins, Wallis, and Goddard, having obtained appointments at Oxford, went to reside in that city, where, being joined by Drs. Seth Ward, Bathurst, Petty, and Willis (the last an eminent physician), and Mr. Rooke, they constituted themselves a society similar to that which they had left in London. They met at first at Dr. Petty's lodgings, which were in the house of an apothecary, where they had access to such drugs as they wished to examine; and as often as any of the members had occasion to visit the metropolis, they did not fail to attend the meetings of their former associates. When Dr. Petty went to Ireland in 1652, the meetings at Oxford appear to have been for a time suspended; for that gentleman, writing from Dublin to Mr. Boyle, in the beginning of 1653, expresses his gratification that the club was revived; and in the same year the members met either at the apartments of Dr. Wilkins in Wadham College, or at the lodgings of Mr. Boyle. It appears however that, in the beginning of 1659, all of them except the latter gentleman, who continued to reside at Oxford till 1668, came to London, where they rejoined the friends who had remained there, and where the united clubs were almost immediately strengthened by the accession of several new members. At that time the lectures on astronomy and geometry in Gresham College were delivered, the former by Mr. Christopher Wren, on every Wednesday, and the latter by Mr. Rooke (who had been appointed in 1652), on every Thursday; and these gentlemen, together with Lord Viscount Brouncker, Mr. Brereton (afterwards Lord Brereton), Sir Paul Neile, Mr. John Evelyn, Mr. Balle, Dr. Croone, and others, besides the Oxford members, used after the lectures to assemble for philosophical conversation in an adjoining room. This state of things did not however continue long, for during the same year, in consequence of the troubles which ensued on the resignation of the Protectorship by Richard Cromwell, the apartments which had been occupied for scientific purposes were converted into quarters for soldiers, and the members of the society were obliged to dis-

We learn also from Dr.

in the restoration

in 1660, the meetings were revived; and on the 28th of November in that year, the members came to a resolution that they would assemble during term-time in Mr. Rooke's chambers at Gresham College, and during the vacation at Mr. Balle's chambers in the Temple. It was further resolved that the members should constitute themselves a society for promoting physico-mathematical learning, similar to the voluntary associations of men for other branches of knowledge in foreign countries. At this time also a series of resolutions relating to the objects proposed by the society were drawn up, and of these the following is a brief outline:—It was agreed that records should be made of all the works of nature and art of which any account could be obtained; so that the present age and posterity might be able to mark the errors which have been strengthened by long prescription, to restore truths which have long been neglected, and to extend the uses of those already known; thus making the way easier to those which are yet unknown. It was also resolved to admit men of different religions, professions, and nations, in order that the knowledge of nature might be freed from the prejudices of sects, and from a bias in favour of any particular branch of learning, and that all mankind might as much as possible be engaged in the pursuit of philosophy, which it was proposed to reform, not by laws and ceremonies, but by practice and example. It was further resolved that the Society should not be a school where some might teach and others be taught, but rather a sort of laboratory where all persons might operate independently of one another. Lastly, it was resolved that each member should subscribe his name to an agreement that he would constantly attend the Society's meetings, if not prevented by illness or some indispensable business; that he should pay ten shillings on his admission, and that he should subscribe one shilling weekly while he continued to belong to the Society; but from this obligation he was to be freed if he chose to withdraw. At the same time Dr. Wilkins was chosen chairman, Mr. Balle, treasurer, and Dr. Croone, registrar. It was agreed to meet every Wednesday, from 3 to 6 o'clock in the afternoon.

The revenue thus raised from the members was intended to enable the Society to accomplish the various objects for which it was instituted, and particularly to defray the expenses of the philosophical experiments which it was proposed to make. The intention was, that persons should be sent to travel abroad, for the purpose of collecting information, while others should remain in London, and present the results of their researches at the weekly meetings. It was determined that the members should be formed into committees for the consideration of the subjects which were to be illustrated by experiments, and that the performance of the latter should be assigned to persons who, by their particular talents, were best qualified for the duty. Some of the members also were to be appointed to examine all works on the natural history of foreign countries, that out of them they might prepare directions as a guide in making inquiries concerning the phenomena of the atmosphere and the currents of the sea, and in performing experiments on light, magnetism, &c. It was proposed to bring the results of the researches into one common stock, and to consign them in public registers for the benefit of future generations, without regard to any order in the arrangement; it being considered, that if subjects of a like nature were brought together, persons might be tempted too early to form general systems, which might be detrimental to the progress of philosophy. (Dr. Sprat, *History of the Royal Society*.)

Such were the plan and constitution of the infant Society, which was destined, in its maturity, to hold so distinguished a place in the annals of science. Its first recorded steps, which took place Dec. 5, 1660, consisted in appointing Mr. Wren, at the next weekly meeting, to perform an experiment on the vibrations of pendulums, and Lord Brouncker to bring in a series of instructions for conducting some experiments (relating to the temperature, moisture, &c. of the air), the performance of which on the Peak of Teneriffe it was intended to procure.

A week afterwards it was resolved that persons desiring to be admitted should be recommended by some member, and that the election should take place by ballot. No one below the rank of a baron was to be admitted without a scrutiny; and the number of members was to be limited to fifty-five, of whom twenty-one were to be a quorum for elections and nine for other matters. It was agreed also that the fellows of the Royal College of Physicians and the pro-

fessors of mathematics and natural philosophy in both universities should, if they desired, be admitted as supernumeraries on paying the fees and lending their assistance when convenient. The restriction respecting the number of members was however soon afterwards taken off; and, at this time, candidates who were proposed on one evening were often admitted at the next, or at the second following meeting, though the practice respecting the interval between the application and the admission seems to have been very variable. The president or chairman held his post sometimes during the evening only, sometimes he was appointed for a month, and he was occasionally re-elected. Two persons were appointed to superintend the arrangements for performing the proposed experiments, and one of the members acted as a reporter at the meetings. An amanuensis for copying minutes, and an operator under the superintendents, were engaged as servants, and received salaries.

In that age, the constitution and qualities of material bodies being very imperfectly known, suggestions founded on ill-observed phenomena, and the marvellous relations of credulous travellers, were often thought deserving of consideration from the bare possibility that they might lead to the discovery of useful truths; and this circumstance may serve to account for the apparently absurd inquiries and experiments which appear in the notices of the Society's first labours. Thus, in 1661, Mr. Boyle was requested to ascertain the name of the place in Brazil where there was said to have been a kind of wood which attracts fishes; he was also desired to inquire into the truth of the circumstance mentioned by Schottier—that a fish suspended by a thread would turn towards the wind. And in the same year, the opinion that a spider could not get out of a space enclosed within a circle formed of powdered unicorn's horn was actually made the subject of an experiment. The philosopher will however forget these early occupations of the Society when he meditates on the works of a Newton and a Davy, which are also recorded in the pages of its history.

The Society having presented an address to the king (Charles II.) on his restoration, his majesty expressed much satisfaction that the institution had originated in his reign, and promised to support it with his influence. And, in 1662, by the concurrence, it is said, of Lord Clarendon, the chancellor, Sir Geoffry Palmer, the attorney-general, and Sir Heneage Finch, the solicitor-general, he granted a charter, by which the members were incorporated into a Society consisting of a president, council, and fellows, under the name of the Royal Society. In this they were declared capable of holding lands, tenements, &c. in perpetuity or otherwise, and of suing or defending in any court of law; a coat of arms was given them, and they were allowed to have a common seal for their use. William Viscount Brouncker was appointed president, and twenty-one persons were appointed by name to form a council. It was further regulated that the president should be elected annually on St. Andrew's day, and that ten of the council should, at the same time, be replaced by ten other persons chosen from among the fellows. (Birch, *History of the Royal Society*, vol. i.) This charter being found not sufficiently explicit, in the following year another was obtained, in which the president and fellows are designated the President of the Council and the Fellows of the Royal Society of London for promoting natural knowledge; and in which, after declaring that the Society might hold lands, &c., there is added '*Statuto de alienatione in manum mortuam non obstante*.' (Birch, *ut sup.*) Between 1661 and 1664, the king made several visits to the Society, and on those occasions experiments were exhibited, for the preparation of which committees of the members were appointed. In 1663 his majesty bestowed a mace on the Society, and in 1664 he signed himself, in the Charter-book, its founder; at the same time the duke of York (afterwards James II.) signed himself a fellow.

The Royal Society of London may now be said to have been completely formed, and it must be considered as the oldest of its kind in Europe, if we except the Academy of the Lyncei at Rome. The Académie Française, which, in 1635, had been established by Richelieu, had for its object only the improvement of the French language; and though, in 1657, a number of learned men, among whom were Descartes, Gassendi, and Roberval, were accustomed to assemble at the apartments of Père Mersenne in Paris, for the purpose of making philosophical experiments, and of reading the solutions of such mathematical problems as, according to the general practice of that age, had been proposed



to them, yet it was not till 1666 that Louis XIV., at the suggestion of M. Colbert, founded what was then called the Royal Academy of Sciences for purposes similar to those which engaged the attention of the Royal Society. To the latter therefore belongs the honour of having preceded the former in time, and probably that of having in some measure led to its formation. It must also be considered as having been the parent of the numerous scientific institutions which have since been formed in the British Isles as well as on the Continent.

It is observed by Hume, that its patent was all that the Society obtained from the king, who, though a lover of the sciences, animated them by his example alone, not by his bounty; and the historian contrasts the conduct of the English king with that of his contemporary Louis XIV., who fell short of Charles in genius and knowledge, while he exceeded him in liberality. There may be truth in this, but it ought to be remembered that, in 1667, the Society received from the crown a free gift of what was then called Chelsea College, which it afterwards sold for its benefit.

From the time of the charter being granted, the business of the Society assumed more importance, and in 1664 Mr. Hooke was appointed curator, with a salary of 80*l.* per annum. The west gallery of Gresham College was appointed as a repository for the instruments which were under his charge, and for a museum of natural curiosities which had been given by Mr. Colwal, one of the members. Sir John Cutler also settled on Mr. Hooke 50*l.* per annum, in consideration of his delivering a course of lectures on the History of Nature and Art, under the regulation of the Society; and the latter, in the same year, formed itself into seven committees for the purpose of considering the different subjects of which it was cognizant. These were mechanics, astronomy and optics, anatomy, chemistry, agriculture, the history of trade, natural phenomena; and there was, besides, a committee to manage the correspondence. The Royal Society early received many tokens of approbation from foreign nations, as well as from the nobility and the learned in this country. It corresponded frequently with the scientific men in France, and it was invited by Prince Leopold, the brother of the grand-duke of Tuscany, to keep up a mutual communication with the philosophers of Florence. The Germans published in their books favourable testimonials of its labours, and foreigners of distinction often attended its weekly meetings.

The first portion, or number, of the 'Philosophical Transactions,' as the work which the Society published was designated, appeared on Monday, March 6, 1665. It contained sixteen quarto pages, with an introduction by the secretary of the Society, Mr. Oldenburg, who was considered as the editor; and it was intended that one such number should be published on the first Monday of every month. After the fifth number came out (June, 1665), the public meetings of the members were discontinued on account of the plague which then raged; but it appears from a letter written by Mr. Boyle, at Oxford, to Oldenburg, who remained in London, that several of the members were then in the former city, and that they met and made experiments at his lodgings. From these experiments and the communications made by some of the members, there were formed three more numbers of the 'Transactions;' these were published at Oxford; but the ninth and all the succeeding numbers came out in London. The title of the work was changed in 1679 to that of 'Philosophical Collections,' when Dr. Hooke became the editor; but the former title was restored in January, 1683, with No. 143, which was published by Dr. Plot, who was then the secretary.

The council met again in Gresham College, in February, 1666, but the public meetings of the Society did not take place till June in that year. In the same year the great fire, which laid nearly all London in ashes, having compelled the authorities of the city to take possession of the rooms hitherto occupied by the Society, the latter gratefully accepted the offer of apartments in Arundel House, and it met there for the first time in January, 1667. The munificent owner of the mansion, Mr. Henry Howard of Norfolk (afterwards earl marshal of England), at the same time presented the Society with the library which had been purchased by his grandfather, Thomas, earl of Arundel, and which had formerly belonged to Matthew Corvinus, king of Hungary. This valuable library, consisting of several thousand printed volumes and numerous manuscripts, thus became the property of the Society, which immediately took measures to

put it under the care of its own officers, and it has been subsequently greatly increased by donations and purchases. Being probably anxious to trespass as little as possible on the hospitality of the noble family to whom the mansion belonged, the Society proposed (November, 1667) to raise, by subscription among its members, money to build a college for itself; and by May in the following year 1000*l.* were subscribed. Mr. Howard at the same time generously promised to give the ground for the purpose. The same gentleman also offered a design for the building, and both Dr. Christopher Wren and Mr. Hooke gave plans; but it does not appear that the project was carried any further. In October, 1674, at the invitation of the Gresham professors, the Society returned to its former apartments in that college, which had now the name of the Royal Exchange. The west gallery was cleared out for the Society as a repository, and the long gallery as a library for the reception of the books, which had till then remained at Arundel House.

Soon after this time the prosperity of the Society seems to have suffered some diminution. In 1667, when Dr. Sprat's 'History' was published, there were nearly 200 members; in 1673, it appears that the number was only 146, and of these, 79 were persons who had long neglected to pay their subscriptions. This great number of defaulters gave much uneasiness to those who wished well to the Society; and the latter, besides making pressing applications for the arrears, seriously contemplated an attempt to enforce payment by legal processes. It does not appear that this last measure was ever put in practice, and the council adopted a more effectual means of promoting the welfare of the Society in charging themselves with the duty of delivering lectures on philosophical subjects, and in providing a number of good experiments. The first lecture, in pursuance of this plan, appears to have been delivered in 1674, by Sir William Petty, and it was ordered to be printed. The president (Lord Brouncker) also proposed, in 1668, that a silver medal, worth about twenty shillings, should be given to any fellow, not a curator, who should make before the Society any particularly meritorious experiment.

Dame Lady Sadleir, the relict of Dr. Croone, one of the earliest members, left by her will, in 1706, a sum of money for the purpose of founding a lecture for the advancement of natural knowledge, to be read before the Royal Society; this did not however come into operation till 1738, when the first was delivered by Dr. Stuart. The Bakerian lecture on electro-chemistry was founded in 1774, and the first was delivered in 1775, by Mr. Peter Woulfe.

In the infancy of the Society a due attention to the characters of the persons admitted as fellows does not appear to have been always given; and, in consequence, many joined who neither paid the fees nor contributed any information at the meetings, and, at the same time, the number of those who were excused the payments was found to bear too great a proportion to the whole. In order to remedy these evils, in 1682, the president, Sir Christopher Wren, brought in the draught of a statute in which it was provided that any person proposing a candidate for admission should give his name to some member of the council; at the next or at some following meeting of the council, it was to be considered whether the proposed candidate was likely to be useful to the Society or not; if the members were satisfied on this head, the candidate was to be formally proposed at the next meeting, and afterwards balloted for as usual. On his election he was to sign the statute book, and on or before being admitted, he was to pay the prescribed fees. In the same year it was agreed that none except foreigners should be exempted from the payments. It is to be presumed that the persons who were excused the payment of the admission-fees or the weekly subscriptions were such as, from the pressure of their circumstances, were unable to incur the expense, or such as, from the services which they rendered to the Society, might justly claim the exemption; but it must be regretted that, among those who petitioned to be excused on the former ground, is to be found the name of Newton. This great man, who was elected in January, 1672, though he was not admitted till February 1676 (probably on account of his residence being at Cambridge), cannot certainly be considered as one whose income did not enable him to make an annual payment of fifty-two shillings.

It was proposed, in October, 1674, to refuse to strangers the permission, which had been granted, to be pre-

sent at the meetings of the Society, from an opinion that members might be unwilling to bring forward their communications in the presence of such persons. And at the same time it was proposed that the members should bind themselves not to divulge what passed in their meetings, it being thought prejudicial to the interests of the Society that the particulars of the experiments and communications should be made known before they appeared in the printed 'Transactions.' We read that, on one occasion only, a lady was permitted to be present at the meetings of the Society; this was in 1667, when the duchess of Newcastle, having expressed a wish to that effect, it was agreed to invite her grace, and some experiments, which had been prepared for the purpose, were repeated in her presence.

In 1667 Dr. Sprat (afterwards bishop of Rochester) published the first edition of his 'History of the Royal Society;' and in that work, while the object of the Society is distinctly declared to be the promotion of philosophy by experiment and by the observation of natural phenomena, an effort is made to remove the misapprehensions respecting the tendency of its proceedings, which appear to have been generally entertained. It was objected that the members of the Society neglected the wiser and more discerning ancients, and sought the guidance of their own unassisted judgments; and that, by admitting among them men of all countries and all religions, they endangered the stability of the established church. It was urged moreover that a philosophy founded on experiment was likely to lead to an overthrow of the Christian religion, and even to a denial of the existence of a Deity. Among these bigots were Henry Stubbe, a physician, at Warwick, and the Rev. Robert Crosse, of Somersetshire; both these persons wrote pamphlets, in which they attacked the Society with great virulence and scurrility of language, charging the members with bringing contempt on ancient and solid learning, with undermining the universities, destroying Protestantism, and introducing popery in its stead. In his apology for the Society, Dr. Sprat asserts that it in reality reverences the footsteps of the ancients, and that it willingly subscribes to their opinion in matters purely probable; but he claims for it the privilege of judging from facts, and he justifies this liberty by the practice of the Greeks, who, he observes, readily received the learning of the Egyptians, while they entirely rejected their superstitions. He further adds that the conversation of the learned men who first met at Oxford served to form a race of young students whose minds became imbued with a taste for natural knowledge; and that, by their influence, the discipline of the university was preserved from the spiritual frenzy which then prevailed in the kingdom. The Society also found an able apologist in Mr. Glanville, who, in 1668, published a pamphlet, entitled 'Plus Ultra, or the Progress of Knowledge since the days of Aristotle.'

By the death of Dr. Wilkins (then bishop of Chester), one of the earliest members, the Society obtained a legacy of 400*l.*, which, in January, 1675, was laid out in the purchase of an annual income of 24*l.*, from certain fee farm rents at Lewes in Sussex; and in January, 1682, the college and lands in Chelsea, which had been granted to the Society, were sold to the king for 1300*l.*; this sum was soon afterwards vested in African and East Indian stock; and from that time the Society began to possess a permanent revenue. Till the year 1668 no fixed salary was allowed to the secretary, but Mr. Oldenburg, who had long held that post, received 50*l.* occasionally; and in that year it was agreed to allow him 40*l.* per annum. After his death (1677) two secretaries were appointed, with salaries; but in 1685, Mr. Aston and Mr. Robinson declining on a sudden to serve the Society, the council resolved, in order to avoid the inconvenience of being so deserted in future, to have two honorary secretaries; it was agreed also to have a secretary with a fixed salary to transact the business, and the qualifications required in the person who should fill the latter post are stated at length in Birch's 'History,' vol. iv. Of the former, Sir John Hoskyns and Dr. Gale were the two first; and in January, 1686, Mr. Edmund Halley was appointed the paid secretary, at 50*l.* per annum.

In 1701 the Society, which till this time had continued to hold its meetings in Gresham College, removed to a spacious house which it purchased in Crane Court, Fleet Street. It had long been felt that the college was too remote from the dwellings of many of the members; and, as early as 1666, it had been proposed to obtain a house in Westminster.

P. C., No. 1257.

The house in Crane Court afforded room for the meetings, for the library, and for the museum of curiosities; and here the reading of papers and the exhibition of experiments took place, as before, till the year 1782, when the government assigned to the Society the apartments which it now occupies in Somerset House. On removing to the latter place, it became necessary to dispose of the museum for want of room; but this inconvenience has since been obviated, as in 1826 the rooms formerly used by the commissioners of the lottery were given up to the Society. The library is now very extensive, and a catalogue of the scientific books, lately made at a great expense, forms a thick octavo volume.

In 1703 Sir Isaac Newton was appointed president of the Society, and this honourable post was held by the greatest of philosophers till his death, which happened in 1727. The experiments of Newton on telescopes and on light and colours were amongst the first subjects which gave a value to the 'Transactions' of the Society; and the latter showed its sense of the honour which it derived from being able to number him among its fellows, by publishing, at its own expense, in 1686, the first edition of the 'Principia;' though its pecuniary circumstances could not then have been flourishing, since at the end of the following year it had incurred debts, for the payment of which it was obliged to sell part of its East India stock.

The service rendered to the cause of science from the beginning of the eighteenth century has earned for the Society the respect and gratitude of every man to whom the advancement of the human intellect is an object of high consideration. The Society numbers among those who are and who have been its members, some of the brightest ornaments of philosophy and human nature; and it may be said that most of the discoveries by which the face of science has been changed have been made known to the world through the papers published in the volumes of its 'Transactions.' In proof of this we may refer to Dr. Thomson's 'History of the Royal Society,' in which the subjects of the papers are reduced under the heads of natural history, mathematics, mechanical philosophy, and chemistry, besides some miscellaneous matters; also to the volumes of the 'Transactions' which have been published since 1800, when the above-mentioned 'History' terminates, and which contain, among others of great value, the papers of Sir Humphry Davy, with those of Faraday, Young, Kater, and Wollaston.

It has been said above that the 'Philosophical Transactions' were at first published in monthly numbers: these were afterwards collected into volumes, and, from the commencement in 1665 to the year 1800, the work consisted of 90 volumes. From that time a volume has come out annually, and, up to the present year (1841), 131 volumes have been published. It appears that, till the 47th volume was published, the printing of the Transactions was entirely the act of the several secretaries, the Society never interesting itself further in that matter than by occasionally recommending the revival of the publication, when from any circumstance it appeared to be suspended. But in 1752 a committee was appointed to consider the papers which were read before the Society, and to select such as should be judged most proper to appear in the future Transactions; and this practice has ever since been followed. The Society however constantly declares that it never, as a body, gives its opinion on any subject, whether of nature or art, which comes before it; the facts and reasonings stated in their papers resting entirely on the credit and judgment of their respective authors.

Honorary recompenses have been liberally bestowed by the Society on persons distinguished by their discoveries in pure science or in philosophy. The first occasion on which the Society became possessed of the means of so rewarding merit arose from a bequest of Sir Godfrey Copley, one of its members; this gentleman, at his death in 1709, left 100*l.*, the interest of which, or five pounds, was to be given annually to the person who, in the course of the preceding year, had written the best paper on any subject relating to experimental philosophy. The donation has since been put in the more liberal form of a gold medal, and it is awarded indifferently either to foreigners or Englishmen, for the sake of encouraging an honourable competition among the philosophers of all countries.

In 1796 Sir Benjamin Thomson (Count Rumford) presented to the Society 1000*l.* in the 3 per cent. stock, for the purpose of forming, with the interest for two years (60*l.*), a



biennial prize to be given for the most important discovery or the most useful improvement made during the two preceding years on heat or on light. The prize is given in the form of a gold and a silver medal, both of which are struck in the same die. During several of the biennial periods no opportunity occurred of awarding the prize, and at these times the interest was added to the principal sum. The interest of this additional sum is always given with the two medals; and the first who received the prize was Count Rumford himself, in 1800; and the second was Professor Leslie (1804). In 1825 his majesty George IV., for the purpose of further promoting the objects and progress of science, made to the Society an annual grant of 100 guineas in order to establish two prize medals, which are to be presented to the persons who during the year shall make the most important discovery in science or art; and in 1826 the medals were awarded to Mr. John Dalton and Mr. James Ivory.

On delivering to a gentleman the medal which had been awarded to him for his discoveries in science, Sir John Pringle, who held the office of president from 1772 to 1778, made it a rule to deliver a speech, in which, after touching on the history of that branch of philosophy to which the discovery or communication referred, he stated the particular points in which the individual had distinguished himself. The first of these speeches was made on presenting to Dr. Priestley the gold medal for his paper entitled 'Observations on the different kinds of Air,' which had been read before the Society, in March, 1772. Five other speeches were delivered by the same president on similar occasions; and all the six are considered elegant compositions, as well as learned and critical dissertations. This liberal practice, by which the value of the testimonial to the receiver is so much enhanced, is still continued; and it is also become customary, at every anniversary meeting, to notice, in an appropriate speech, the principal circumstances in the life of any distinguished member who may have died during the year. When the council, in 1826, had awarded the royal medals to Mr. Dalton of Manchester and to Mr. Ivory, the President, Sir Humphry Davy, took occasion to state that the first was for the development of the chemical theory of definite proportions, commonly called the *atomic theory*, and for various other labours in chemical and physical science. He further observed that Dalton's discovery had laid the foundation for future researches respecting the sublime and transcendental part of corpuscular action; and he compared the merits of the discoverer, in this respect, to those of Kepler in astronomy. The president also stated that the second medal was awarded to Mr. Ivory for his papers on the laws regulating the forms of planets, on astronomical refractions, and for other mathematical illustrations of important points in astronomy; and he paid at the same time some high compliments to Mr. Ivory for his disinterested pursuit of objects of science which have no immediate popularity. One of the Copley medals had been on the preceding year awarded to M. Arago and another to Mr. Barlow, for their discoveries in magnetism. On the same occasion the president mentioned with particular notice, among the foreign members deceased, Scarpa, the celebrated anatomist of Pavia, and Piazzi, the astronomer, who discovered the planet Ceres; and, among the home members, Mr. Taylor Combe and Sir Stamford Raffles.

The nobleman who now occupies the chair of the Royal Society, following the example of his illustrious predecessors, delivered at the last anniversary meeting (November 30, 1840) an eloquent address which has been printed at the request of the Fellows. On this occasion the royal medals were presented to Sir John F. W. Herschel for his discoveries in optics and chemistry, and to Professor Wheatstone for his solution of the phenomena of double vision. One of the Copley medals was presented to Professor Liebig for his researches in chemistry, and another to M. Sturm for his mathematical labours; and lastly the Rumford medal was presented to M. Biot for his researches on light.

It is perhaps impossible that, in a large body of men engaged in similar pursuits, differences should not arise; and the Royal Society has not been entirely free from the evils attending disagreements among its members. In 1778 a dispute about the comparative advantages of blunt and pointed conductors for protecting buildings from the effects of lightning arose to such a height that the president, Sir John Pringle, felt himself compelled to resign. [PRINGLE, JOHN.] At a later period Sir Joseph Banks was accused of par-

tiality in the disposal of the medals and even in the election of members; and, under the impression that his government was arbitrary, scientific men were deterred from making communications to the Society. Even the awards of the medals to Dalton and Ivory by Sir Humphry Davy were made subjects of animadversion, on the ground that the discoveries of the former had been indicated by another person, and that the researches of the latter were not immediately useful to man. In the first instance mentioned above, the president may have erred in putting himself at the head of a party in the Society; but it is probable that most of the grievances subsequently complained of originated only in the disappointed expectations of ambitious individuals. If at any time however the complaints have not been without foundation, the elevated character of the papers which within the last twenty years have been published in the 'Transactions,' shows that the interests of science have been generously placed above every private consideration.

According to the present statutes of the Society, every candidate for admission must be recommended by a certificate in writing signed by six or more Fellows, of whom three at least must certify that the recommendation is from personal knowledge; and the name, qualifications, &c. of the candidate must remain in the meeting-room of the Society during five ordinary meetings before he can be put to the vote. The votes are taken by ballot, and the person cannot be elected unless two-thirds of the number present vote in his favour. The person elected must appear for admission on or before the fourth ordinary meeting of the Society after his election; and previously to such appearance he must pay the sum of 10*l.* for admission money; he must also pay 4*l.* per annum as long as he continues a fellow of the Society; but the annual payments may be compounded for by paying at once the sum of 60*l.* Fellows are entitled gratis to a copy of the 'Philosophical Transactions,' commencing with that volume which is published next after their admission. Any Fellow disobeying the statutes or orders of the Society or council, or defaming the Society by speaking, writing, or printing, or doing anything detrimental or dishonourable to the Society, will be ejected from it.

A prince of the blood, a peer of the United Kingdom, a member of the Privy Council, any foreign sovereign prince, or the son of such prince, may be proposed at one of the ordinary meetings of the Society, and voted for on the same day; notice having been given of such proposal at the preceding meeting of the Society. Foreign members are exempted from the obligations which ordinary fellows are enjoined to perform; but their number is not to exceed fifty.

The council and officers for the ensuing year are elected on the 30th November; the latter consist of the president, treasurer, principal secretaries, and foreign secretary. The new council consists of eleven members of the existing council and of ten fellows who are not so. These are nominated previously to the anniversary meeting.

The president presides at the meetings, and regulates the debates of the Society, the council, and the committees; he states questions, calls for reports and accounts, checks irregularities, and observes that the statutes of the Society are executed. The treasurer receives all money due to the Society and disburses all sums payable by it; he also keeps accounts of the receipts and payments. He has charge of the title-deeds of the Society's estates, the policies of insurance, &c. The secretaries attend all meetings of the Society, the council, and the committees of papers; on such occasions, when the president has taken the chair, the senior secretary reads the minutes of the preceding meeting, and afterwards takes minutes of the business and orders of the present meeting; these are to be entered by the assistant-secretary in the books to which they relate. They have also charge (under the directions of the committee of papers) of printing the 'Philosophical Transactions.' The assistant-secretary is not a fellow of the Society, and is paid for his services. He enters all minutes in the journal-books, and makes an index to each; he has the custody of the charter-book, statute-book, &c., and of all papers and writings belonging to the Society. The librarian attends at the library every Monday and Thursday, from 11 A.M. to 4 P.M., for the accommodation of such fellows as come to read the books and MSS.

The ordinary meetings of the Society are held once a week, from November till the end of Trinity term, at half-past 8 P.M., in the apartments at <sup>London.</sup>

In the introduction to Dr. Thomson's 'History of the Royal Society,' there is given a list of all the presidents, from Lord Brouncker, who was appointed in 1663, to Sir Joseph Banks, who was elected in 1778, and who held the chair till his death (1820). The succeeding presidents were:—

Sir Humphry Davy,	elected in	1820,
Mr. Davies Gilbert,	"	1827,
H. R. H. the Duke of Sussex,	"	1830,
The Marquis of Northampton (who continues)		1838.

The offices of principal Secretaries have been successively filled, since 1807, by Sir H. Davy, Dr. Wollaston, Mr. Combe, Mr. Brande, Sir John Herschel, Mr. Children, Major Sabine, Dr. Roget, and Mr. Christie: the two last named of whom are the present Secretaries. Mr. Daniell is the present Foreign Secretary.

During many years the Royal Society may be said to have been the depository of nearly all the science of the country; but that science became at length too extensive to be adequately cultivated by one body of men, and then separate and independent societies formed themselves, each having in view the promotion of one particular branch of the philosophy of nature or one branch of the arts. The labours already accomplished by these associations are such, that the Royal Society may be justly proud of them as the works of her children; and the high place which she continues to hold, in the promotion of the sciences generally, cannot fail to inspire the societies themselves with reverence for the body from whence they diverged.

The important part which the Royal Society has performed in advancing the objects of the British Association in the present expedition to the antarctic regions of the earth for scientific objects, deserves to be particularly mentioned in this place. The lords commissioners of the Admiralty having requested the president and council of the Society to communicate for their information any suggestions concerning the subjects to which they might wish the attention of Captain James Ross to be directed, the council formed itself into five distinct committees, consisting of members particularly conversant with the several branches of science comprehended in the observations and experiments proposed to be made during the voyage. The result of their labours is a series of reports on the several objects of scientific inquiry in physics, meteorology, geology and mineralogy, botany and zoology: and the report on physics and meteorology, which has been printed, contains a course of instruction relating to the use of the instruments to be employed, and to the manner of making the necessary observations for terrestrial magnetism, the figure of the earth, the tides, meteorology, the distribution of temperature in the sea and on land, currents, the depth of the sea, variable stars, refraction, and eclipses. It may be objected that the details of all the subjects of inquiry are too numerous to be accomplished in the time allowed for the voyage, but it ought to be observed that the instructions profess to have been drawn up not only as a guide for the persons employed on the present expedition, but also to enable scientific persons in general to co-operate in promoting the same objects.

The Royal Society of Göttingen was established by George I. in 1751, and it has published several volumes of Transactions.

The Royal Society of Edinburgh was incorporated by a charter in 1783; though, under the name of the Philosophical Society of Edinburgh, the association had existed since 1739, in which year it was formed by the influence of Mr. Maclaurin and other learned men in the metropolis of Scotland. In 1811 the Society obtained a new charter, by which it was empowered to form a library and a museum. A volume of its 'Transactions' comes out as often as the number of papers which are thought worthy of being printed are sufficient to make one; and up to the present year (1841) fourteen volumes have been published. A medal of the value of 60*l.*, arising from a part of the interest on 1000*l.* which had been left by Mr. Alexander Keith, in 1819, for advancing the sciences and arts of Scotland, is awarded as a biennial prize for the most important scientific discoveries which may be communicated to the Society and published in its 'Transactions.' This Keith medal was adjudged, for the first time, to Dr. (Sir David) Brewster in 1828.

**ROYALTY.** The French words *roi* and *royal* correspond to the Latin words *rex* and *regalis*; and from *royal* has been formed *royauté* (now *royauté*); whence has been bor-

rowed the English word *royalty*. The corresponding Latin word is *regalitas*, which occurs in the Latin of the middle ages. (Ducange, *in v.*)

*Royalty* properly denotes the condition or *status* of a person of royal rank, such as a king or queen, or reigning prince or duke, or any of their kindred. [KING.] The possession of the royal *status* or condition does not indicate that the possessor of it is invested with any determinate political powers; and therefore *royalty* is not equivalent to *monarchy* or *sovereignty*. A royal person is not necessarily a monarch; or, in other words, does not necessarily possess the entire sovereign power. The powers possessed by persons of royal dignity have been very different in different times and places; and have varied from the performance of some merely honorary functions to the exercise of the entire sovereignty. The *kings* (*ἀνακτες*, *βασιλῆες*) of the Homeric age were properly a governing class of nobles. (See Müller, *Hist. of Liter. of Greece*, ch. 4, § 1.) Thus Telemachus says that there are many kings in Ithaca, both old and young, besides himself (*Od.*, i. 394); and Alcinous says that he rules over the Phæacians, with twelve other kings (*Od.*, viii. 390). As popular institutions were developed in Greece, the office of king became, in several states, merely honorary, and was particularly connected with the performance of certain antient religious rites. Thus, at Athens, the king-archon (*ἀρχων βασιλεύς*) was an annual officer, who had the superintendence of religious affairs; his wife was called, during the year of office, *βασιλισσα*, or *queen*. (Compare Hermann, *Gr. Ant.*, § 56.) Rome likewise retained, after the expulsion of its kings, a high sacerdotal officer, named the *king of the sacrifices* (*rex sacrificulus*), who performed the sacred rites which had formerly been performed by the kings. In like manner the Teutonic kings were only the chiefs of the military and sacerdotal aristocracy of the tribe, and did not possess the entire sovereign power ('*nec regibus infinita ac libera potestas*,' says Tacitus, *Germ.*, 7. See Grimm, *Deutsche Rechtsalterthümer*, p. 229-65). In more modern times, the kings of England, France (since 1815), Holland, Belgium, Bavaria, Saxony, Wirtemberg, Spain, and Portugal (since the late revolutions) have possessed only a share of the sovereign power.

On the other hand many kings have possessed the entire sovereign power, and have therefore been monarchs properly so called. Such were the kings of antient Persia, and the kings of France and Spain in the seventeenth and eighteenth centuries, and such are the kings of Prussia.

From the preceding observations it results that the name of king or the possession of the royal *status* does not determine the political powers of the person indicated (as would be the case if he were called monarch or sovereign); but that *king* is a title of honour which may be borne by persons having very different amounts and sorts of political power. 'Titles of office,' says Mr. Bentham, 'are aggregates of dissimilar parts, which cannot be compared until we know the nature of their constituent elements. If these elements were determined, they would form the basis of a universal political language. But as it is, how can the powers of the officers of a government be described except with reference to the actual institutions of some given state? What relation is there between the First Consul of France and the consuls of Rome, or the consuls of trade? between the king of England, the king of Sweden, and the king of Prussia? between the emperor of Germany and the emperor of Russia? between the antient *duc et pair* of France, the English duke, the grand-duke of Russia, the grand-duke of Tuscany? between the mayor of Bordeaux and the mayor of London? A volume would not suffice to state all these discrepancies.' (*Traité de Législation*, tom. i., p. 309.)

In popular discourse *royalty* is made equivalent to *monarchy* or *sovereignty*; and a king is called monarch or sovereign without any reference to the fact whether he possesses the entire sovereign power or only a portion of it. The principal causes of this confusion are stated in **MONARCHY**. The confusion is attended with important consequences both in speculative and practical politics.

It may be added, that the attribute of royalty is sometimes transferred metaphorically to certain animals or species of animals, in order to denote pre-eminence. Thus the principal bee in the hive is called the *queen-bee* [BEE, vol. iv., p. 151] (called the *king-bee* by the Romans: Virg., *Georg.*, iv., 68, 75, 95, 106, 212); the lion is known (particularly in fables) as the king of animals; and a species of tiger is styled the *royal tiger*. [TIGER.] Compare **SOVEREIGNTY**.



**ROYDSIA**, an Indian genus of plants allied to the natural family of Capparidæ, named by Dr. Roxburgh in compliment to Sir J. Roys, one of the judges of the supreme court of Bengal, whom he describes as an eminent benefactor to the science of botany. The genus consists of a single species indigenous in the forests of Silhet, where, with a stout stem and numerous branches, it climbs over the trees to a great extent, and flowers in the month of March, diffusing a strong but pleasant odour from its numerous blossoms, arranged in axillary racemes or terminal panicles. The leaves are alternate, oblong, coriaceous, smooth on both sides, and without stipules. The calyx is six-partite and of a pale yellow colour. Corol none. Stamens numerous, with the filaments inserted on the apex of a short column. Ovary pedicelled, three-celled, with two rows of ovules in each, attached to the axis. Drupe berried, of the size of a large olive, orange-coloured. Pulp abundant and yellow. Nut oblong, single-celled and three-valved. Seed solitary, conformable to the nut. The plant is figured in Roxburgh's 'Coromandel Plants,' p. 289, and is well suited to the hothouses of this country.

**ROYE.** [SOMME.]

**ROYLEA**, a Himalayan genus of plants, of the natural family of Labiatae and tribe Balloteæ, named by Dr. Wallich in compliment to Dr. Royle, author of the 'Illustrations of the Botany of the Himalayan Mountains and of Cashmere,' who first found it on the Sirmore Mountains. The plant forms a handsome shrub, with many branches and an abundance of pale-green glaucous leaves. It is characterised by having the calyx ovate, tubular, 10-nerved, and semi-quinquefid; corol shorter than the calyx, two-lipped, lips unequal; stamens 4, didynamous, ascending under the upper lip; anthers bilocular; style bifid.

*R. elegans*, the only species known, is called *putkuroo* by the natives of the mountains, where it is indigenous, and is employed by them as a febrifuge. It is suited to the shrubberies of this country.

**ROYSTON.** [HERTFORDSHIRE.]

**ROYSTON CROW**, the common English name for the *Hooded Crow*, *Corvus Cornix*, Linn.

*Description.*—*Male.*—Head and the whole body fine grey-ash colour; throat, wings, and rounded tail black with browned reflections; bill and feet black; iris brown. Length about 22 inches.

*Female.*—Less than the male; the black on the throat not so extensive in front as it is in him; reflections of the wings and tail less vivid; and the grey of the body more clouded with rusty hue.

The *young* assume the colour of their parents at an early period.

This is the *Mulacchia*, *Munacchia*, *Cornacchia*, and *Corvus palumbino* of the Italians; *Corneille sauvage* and *Corneille mantelée* of the French; *Kraka* of the Swedes; *Grau-krähe* and *Nebel-krähe* of the Germans; and *Brunyr Jwerddon* of the antient British.

*Habits, Food, &c.*—The sea-shore and the banks of tidal rivers are the favourite haunts of this species, though they are frequently found far inland, and animal substances are preferred by them as food. Sand-worms, shell-fish, crustaceans, and other animal matters left by the retiring tide seem to be most welcome to them. They appear to be both knowing and affectionate. Mr. Selby repeatedly observed one of these birds to soar up to a considerable height in the air with a cockle or muscle in its bill, and then drop it upon the rock in order to obtain the included fish. Pennant tells a painful story of its affection. 'One,' says he, 'which had been shot and hung by its legs on a tree adjacent to the nest, was discovered by its companion on returning from forage. It perched over the dead body and surveyed it attentively, as if in expectation of its revival; at length, on a windy day, the corpse being put in motion, the survivor deceived by it, descended, fluttering round for a considerable time, endeavouring to release its mate and uttering a melancholy scream; at last, finding its efforts to be in vain, it retired without ever returning to its usual haunts.' The same author however gives the species a very bad character for mischief, worse even than that of the *Carrion Crow*, and says that they pick out the eyes of lambs, and even of horses when bogged; whence they are proscribed in many places and a price set upon their heads. He adds that for want of other food they will eat cranberries and other mountain-berries.

The nest is generally built in trees; but in their absence,

among rocks and deep chasms in hill sides. Mr. Salmon, who found it in the last-mentioned localities in Orkney, describes the outside of the nest as composed of withered heather and large roots or stalks, and the lining as being of wool and hair: the three young in one nest which he looked into, were of the same colours as the parents. The eggs, four or five in number, are greenish mottled with dark brown.

The Hooded Crow is said to be more docile in learning to speak than the Carrion Crow. In the *Portraits d'Oyseaux* the following quatrain appears under a very fair cut of this species:—

' Ceste Corneille est dite emmantelée,  
Qui seulement en hiver se peut voir.  
Sa couleur est cendrée avec le noir,  
Comme un manteau; dout elle est appellée.

*Geographical Distribution.*—Extensive. In Europe it is widely spread. Denmark, Sweden, Norway, Germany, Holland, our own islands, Italy (where it is permanent according to the Prince of Canino), and France possess it. It is found at Iceland, in Russia, and Siberia, but not beyond the Lena. It is common in Smyrna, according to Mr. Strickland. The Grecian Archipelago generally possesses it, and it

Hooded Crow returned with a new mate of the same sable hue as the former one to her old nest. The Carrion and young Crows were again all the old female by her vigilance escaped all the efforts to destroy her

and a third time returned with a fresh mate; she was not however again successful, but was shot, and is now preserved in the Scarborough Museum. The young birds varied, some resembling the Hooded and others the Carrion Crow in their plumage.' (*Zool. Proc.*, 1836.) Mr. Selby has noticed such a union at Fowberry. (*Address to the Berwickshire Naturalists' Club*, 1834.) The same ornithologist mentions that Sir W. Jardine observed a similar pairing in Dumfriesshire. Temminck also observes that a mixed breed between the Hooded Crow and Carrion Crow sometimes occurs in the northern countries, where the latter is scarce.

'For four successive years,' says a correspondent in the *Field Naturalist*, 'I had opportunities of witnessing the pairing of the Carrion Crow and the Hooded Crow in some large beech-trees which surround my house in Forfarshire. They never occupied the old nest, nor did they always build their nest on the same tree; nor was I positively certain that it was the same individuals who returned every year to these trees, though it is probable they were, for they were never molested. Knowing the predatory propensities of the Carrion Crow on hen's eggs, young ducks, and even Turkey poults, I would have shot them had they been a pair of Carrion Crows; but I was anxious to mark the result of what appeared to me at the time to be a remarkable union. Judging from the manners of the two birds, the almost constant incubation, and carefulness exhibited, I should say that the Hooded Crow was the female, though the Carrion Crow did frequently sit upon the eggs. After the young of the first year took wing, I perceived that the one was a Carrion and the other a Hooded Crow; and this distinctive character was maintained in the young which were hatched every year as long as I remained in the country. I shot the first young pair, and ascertained that the Hooded one was the female, and the Carrion was the male, which confirmed me in my conjectures of the sexes of the parents. Ever after young and old were unmolested by me; but notwithstanding the increase of number every year after the first one, only one pair came annually to build on these beech-trees. In Atkinson's *Compendium of the Ornithology of Great Britain*, the pairing of a male Hooded Crow with a female Carrion Crow at Aroquhar on Loch Long is recorded. Their nest, which was like that of a Carrion Crow, was built in the fork of a tall pine, and the union lasted for three or four years.

**RUBEFACIENTS** are external agents which cause redness of the part to which they are applied. If long continued, they may, according to their nature, produce inflammation and some of its consequences. In such circumstances they are termed **BLISTERS**, or **ESCHAROTICS**. It is however a degree of action short of what entitles them to these appellations which is now contemplated. Thus friction with the hand or warm cloths often relieves spasmodic or neuralgic pains; and a hot poultice or warm fomentations lessen inflammation of superficial or even deep-seated parts. Embrocations, when of a stimulating kind, act as rubefacients; and blisters kept in contact with the surface for a short time only, cause redness of the part, and some remote secondary effects of a very beneficial kind. Many cases of fever in the sinking stage may be recovered by a succession of flying blisters, as these temporary applications are termed, placed on different parts of the body, particularly over parts where the skin is thin. Their action may be expedited by previously rubbing the part with proof spirit or oil of turpentine, or by using a portion of linen steeped in the acetum cantharidis instead of the common blister. By diligent employment of such means many valuable lives may be saved. (See Dr. Graves, in Johnson's *Medico-Chirurg. Review*, for Oct. 1835, p. 529.) Rubefacients are also very usefully applied to the spine in many nervous diseases.

#### RUBELLITE. [TOURMALINE.]

**RUBENS, PETER PAUL**, the most celebrated painter of the Flemish school, was born at Cologne, on the 29th of June, 1577. His father, John Rubens, who was one of the believers of Antwerp, had taken refuge at Cologne with his family, in consequence of the disturbances prevailing in the Netherlands. In that city he died, in the year 1587. His widow shortly afterwards took advantage of the restoration of Flanders to the Roman Catholic faith by the victories of the Duke of Parma, and returned to Antwerp. In his 16th year Peter Paul Rubens was placed as a page in the household of the Countess of Lalain, but the life did not suit

him, and he soon returned home. At his own desire he became the pupil, first of Tobias Verhaegt, a landscape painter, and then of Adrian van Oort, who was celebrated as a colourist. His next master was Otho van Veen, or, as he is commonly called, Otho Venius, court painter to the Infanta Isabella and the Archduke Albert. In the year 1600, when Rubens was 23 years old, he was advised by his master to visit Italy. He was already thoroughly conversant with all the technical and general knowledge which would enable him to reap the full benefit from such a journey, and he had executed some considerable pictures. He proceeded first to Venice, and thence to Mantua, where his letters of recommendation from the Archduke Albert secured him the favour of the Duke Vincenzo Gonzaga. At his court Rubens accepted the place of gentleman of the chamber, and availed himself of the opportunity thus afforded him of studying the frescoes of Giulio Romano and the other works of art then belonging to the family of Gonzaga. In 1601 he went to Rome for a short time, and after returning to Mantua, visited Venice, and devoted himself to the study of the pictures of Titian and Paul Veronese. The works of these two masters probably exercised the strongest influence in the full development of his natural genius for colour. The Archduke Albert commissioned Rubens to paint three pictures for the church of Santa Croce in Gerusalemme, at Rome, and he returned thither for that purpose, and with the object of copying some celebrated pictures for the Duke of Mantua, and he probably visited Florence in his way back. In 1605 the Duke Vincenzo Gonzaga sent him on a special mission to Spain with a present for Philip III. That king received him most graciously, and after painting a large number of portraits of persons connected with the court of Madrid, he returned to Mantua. He paid a third visit to Rome, where he was joined by his elder brother Philip, and in 1607 went through Milan to Genoa. In the latter city he executed many works, and a great number of his pictures still remain there. In 1608 he received news of his mother's illness, and returned immediately to Antwerp, where however he arrived too late to find her alive.

The wishes of Albert and Isabella induced Rubens to abandon his project of returning to Italy; and in 1609 he married his first wife, Elizabeth Brant, and settled at Antwerp. The beautiful picture in the Munich gallery, representing himself and his wife seated in a garden, was probably painted shortly after his marriage. The outline is more precise and the style more true and homely than in most of his works. The best account of its characteristic merits is to be found in a note of Mrs. Jameson's to Dr. Waagen's *'Life of Rubens'* (Translation, p. 21). In the year 1620 Rubens was commissioned to paint the series of pictures now in the Louvre which represent the principal events in the life of Maria de' Medici. He went to Paris, and received his instructions for these works, but the pictures themselves were executed at Antwerp, for the most part by the hands of his numerous pupils. In fact, as they were placed in the Luxembourg in 1625, it was physically impossible that he should have painted them himself. The original sketches, now in the Munich gallery, are very far superior to the finished pictures. During his last residence at Paris, Rubens became acquainted with the Duke of Buckingham, who purchased his collection of statues and other works of art for 60,000 florins, or according to De Piles, for 100,000. In 1626 Rubens lost his wife, and he shortly afterwards made a journey, in which he visited the principal Dutch painters of that time.

Rubens had been highly esteemed by the Archduke Albert, and after the death of that prince he continued in the favour of his widow the Infanta. On her return from the siege of Breda, in company with Spinola, in 1625, she visited Rubens's house; and in 1627, when Charles I. declared war against France, Rubens was entrusted with some negotiations with Gerbier, Charles's agent at the Hague. In the autumn of the same year he was dispatched to Madrid. During his stay in Spain he executed several very fine pictures, and gained the favour of Philip IV. and the Count-Duke of Olivarez. In 1629 Rubens was sent by the Infanta as ambassador to England. The painter succeeded as a diplomatist, and his merits in procuring Charles's acquiescence in the peace were recognised by the court of Spain. Whilst in England, he stood high in the favour of Charles I., whose feeling for the fine arts seems to have been of the strongest kind. The allegory of War and Peace,



now in the National Gallery, was painted as a suitable present to the king, on the occasion of these negotiations. After the breaking up of Charles's matchless collection, this picture was transferred to Genoa, but was purchased during the French revolution from the Doria family, and thus restored to this country. The ceiling of Whitehall was sketched during Rubens's stay in England, but painted at Antwerp at a later period. For the latter work he is said to have received 3000*l*. In 1631 Rubens married his second wife, Helena Forman, a beautiful girl of sixteen. Her portrait often recurs in his pictures. He was again employed on a mission to Holland in 1633; and in December of that year, his patroness, the Infanta Isabella, died.

Rubens's fame now stood very high, and the commissions he received could only be executed by the aid of his numerous and able pupils. In 1635 he became subject to gout in the hands, which disabled him from painting with ease on a large scale. At the request of the authorities of Antwerp, he executed sketches for the decoration of the arches to be erected on the entry of the Cardinal Infant, Don Ferdinand, the new regent of the Low Countries. In 1640 the disease under which he had suffered caused his death. He expired in the 63rd year of his age, and was buried in the church of St. James at Antwerp.

Rubens's personal appearance was prepossessing, and his manner and conduct such as to make him generally beloved. Towards other artists he acted with the greatest generosity, and he is said to have relieved the poverty of Vandyck by purchasing all the pictures which that artist had in his studio.

His own character and merits as a painter have been the subject of much controversy, and will probably always furnish matter for discussion.

In all questions of literature and art, we are never satisfied without constantly comparing things which are in themselves utterly dissimilar. The source of pleasure from works of art is obscure, and the nature of the pleasure itself is little capable of definition, but men think to obtain greater precision, and to arrive at the reason why they are pleased, by this process of comparison. To a certain extent perhaps we may succeed, but in general such comparisons have a tendency to narrow our field of enjoyment, and to lead us to dogmatise on what cannot be reduced to fixed rules. A man may derive greater satisfaction from the works of Perugino or Fraucesco Francia than from those of Rubens or Teniers; he may feel the beauty of the Parthenon more than that of Strasburg cathedral; but he is not therefore justified in saying that Rubens was a bad painter, or that Erwin of Steinbach was an indifferent architect.

The principal sources of pleasure in painting appear to be form, composition, colour, and, the highest of all, the expression of human character and action. The subdivisions of this last branch are of course infinite, and comprise the higher and holier feelings, as well as those which are more properly a portion of our animal nature. In those parts of his art which act immediately on the senses, Rubens was without doubt a great master. He understood the perfect management of light and shade, of composition, and of colour. If his merits are disputed, it is with reference to the subjects which he painted and to his mode of treating them, not to his technical skill. Before his visit to Italy he had acquired an individual character as an artist. The fruit of his labours there was not a crude mass of detached imitations, but, whilst he carefully studied the great masters at Venice and elsewhere, his vigorous genius assimilated and appropriated to itself all that it took up or borrowed. The excess of individual peculiarity in Rubens certainly amounts to *manner* in the narrower sense of the word. That peculiarity of feeling too did not dwell on the forms which are best fitted for expressing the tranquil and devotional sentiments which prevail in early Christian art, but still, such as it was, it was eminently characteristic of a *great painter*. Sculpture exceeds painting in its power of expressing form, and equals it in that of portraying fixed character; but painting only can express the tumult and energy of human action in full power and motion. In this Rubens excelled, and it is surely no mean excellence. We are ready to grant that his Madonnas are, for the most part, clumsy and undignified; that their forms are unfitted for the being whom they represent; and that exaggeration sometimes disfigures scenes where quiet and holy feelings would be more in place. Notwithstanding all this, the stronger human passions and

actions have an intense interest for mankind. The animal energy and the sensual characteristics of man are a part of that complex whole which we call human nature, although they are not the most elevated part. If art is to represent man as he is, these elements cannot be wholly overlooked. The Greek drama displayed them too glaringly in the olden comedy, and Greek sculpture embodied them in its fawns and satyrs. An acute sense of beauty indeed generally softened the more disgusting features, and we might wish that Rubens had been oftener touched with similar scruples. We must take him however as he is; with all his technical excellence, and with all the incomparable energy and heartiness which animates his best works. In them there is none of that idle filling up of vacant corners, or that insertion of cold academic figures wholly unconcerned with the scenes portrayed, which we find in works of the same kind by other masters. If we look at Rubens's Village Fête, in the Louvre, the ring of peasants wheel round in the dance with a drunken merriment which seems in actual motion before us. The smaller picture of the Last Judgment, at Munich, is just as wonderful for this quality of movement, as for its glorious colour and execution. His Battle of the Amazons, in the same collection, conveys, in a most wonderful degree, the struggle and energy of a combat. Action and life he never failed to represent as no other painter has done before or since, and this alone, in our opinion, entitles him to a place in the very foremost rank of artists.

In landscape, Rubens's facility of execution and gorgeous colour produce a marvellous effect. His hunting-pieces and portraits are equally celebrated. The picture commonly referred to as the *chef-d'œuvre* of Rubens is the Descent from the Cross, at Antwerp. The best of his works are in the Munich gallery (principally derived from the Düsseldorf collection) and at Blenheim and Vienna. Many fine pictures by him remain in Spain, and many of course at Antwerp.

His principal pupils were Vandyck, Jordaens, Van Thulden, Kraye, Diepenbeck, and Quellin, but most of them imitated the outward characteristics of their master without catching his fire and energy. The engravers of his school, such as Pontius and Bolswert, succeeded admirably in conveying the general character of those pictures which it would seem most difficult to translate into mere black and white.

We may conclude by saying that Rubens did that for his country which has rarely if ever been accomplished for any other land. At the time of John and Hubert van Eyck, the school of Flanders had obtained the highest pitch of excellence. Those artists united a diligent and minute observation of nature to the finest technical skill and the most successful delineation of character and feeling. At a later period this excellence had vanished, and given way to the crude and affected imitation of the Italian masters which we find in Mabuse and Van Orlay. Rubens however a second time placed the Low Countries in the first rank, and by his own genius restored to them a reputation different indeed in kind, but perhaps equal in degree to that which they had formerly enjoyed.

(*Peter Paul Rubens, his Life and Genius*, translated from the German of Dr. Waagen, by Robert R. Noel, edited by Mrs. Jameson, London, 1840, whence the greater part of the information contained in this article is taken; *Edinburgh Review*, No. 146.)

RU'BIA, a genus containing about forty species, found both in Europe and Asia. It belongs to the very large natural family of Rubiaceæ, to which it gives the name which it itself derives from *ruber* (red), in allusion to the red colour yielded by many of the species. This genus is characterised by flowers monopetalous, superior; tube of the calyx ovate globose, limb scarcely any; corol sub-campanulate, rotate, 5-partite; stamens 4-5, short; styles two, short; berries two, one-seeded. Amongst the numerous species several are employed in medicine and in the arts; in the latter for the sake of the colouring matter, which is contained in the roots. *R. tinctorum*, madder, has been long known, and was employed in medicine even in the time of Hippocrates, but is valued chiefly as a dye. It is a native of Europe and Asia Minor, but is now extensively cultivated in Holland and France; the culture has likewise been attempted, and successfully, in this country, but the English madder could not be sold so cheap as the foreign; it is therefore still largely imported, chiefly from Holland, France, Italy, Turkey, though since cochineal has become

cheaper, it is much used for the same purposes. It is employed by dyers and calico-printers as a red and scarlet dye. It has also the singular property of turning red the bones and secretions of fowls and other animals fed on it.

*R. cordifolia* (*Munjista*), the *Munjeet* of India, a native of Nepaul, &c., possesses very similar properties, and is imported into England from Calcutta. The root is used as a substitute for that of *R. tinctorum*; it is known in commerce under the name of East Indian madder, and is also employed in medicine. Like madder, munjeet was probably known from very early times, as *rodeen* is given as the Greek name in Persian works on *Materia Medica*. *R. chilensis* and *R. Relbun*, both natives of South America, are also esteemed there as dyes.

RUBICON. [CÆSAR, C. J.]

RUBLE. [MONEY.]

RUBRIC (from the Latin *ruber*, red), a name given to the titles of chapters in certain ancient law-books; and more especially to the rules and directions laid down in our Liturgy for regulating the order of the service. These, in both instances, were formerly written or printed, as the case might be, for distinction's sake in red characters, and have retained the name though now printed in black.

RUBUS (the Latin *rubus*, a bramble), a genus of plants belonging to the natural order, Rosaceæ, and to the section Potentillæ of the suborder Rosaceæ proper. This genus, like that of *Rosa*, has proved a source of difficulty and difference amongst botanists. Some writers on the British Flora have described upwards of twenty-five species, whilst others have reduced them to four or five, or even two.

The following excellent description of this genus from Hooker's 'British Flora' has been drawn up by Mr. Borrer, who has investigated the British species with more success than any other botanist:—

'Shrub-like plants or herbs, with perennial roots. The latter offer nothing very peculiar. In some species of the former the stem is upright, or merely curved at the top; but in the greater number it is either prostrate, or, as is more generally the case, assurgent, arched, and decurved; and the ends of the shoot and of the side branches, if it produce any, unless prevented by circumstances from reaching the ground, take root in the latter part of the year. In the winter the shoot is partially destroyed, the part next to the original root surviving to produce flowering branches during the ensuing summer, and usually dying after the fruit has been perfected; young shoots meanwhile springing up by its side. The rooted ends also become distinct plants at various distances from the parent root, often many yards. This mode of growth adds much to the difficulties in the discrimination of the species; since an acquaintance with both the leafy shoot and the floriferous stem, formed in the second year from its remains, is necessary. The best characters are found in the figure, the arms, and the leaves of the former. The leaves in all the British species of this division are, occasionally at least, quinate, and, with one exception, digitate, or somewhat pedate from a partial junction of the stalks of the two lateral pairs of leaflets; the margins serrated, for the most part unequally and irregularly; the prickles on the leaf-stalks more curved than those of the stem. In some species the inflorescence is remarkable, but in general the panicle varies so much as to afford no good distinction, nor can the arms of the calyx or the form of its segment be depended on. The petals are all delicate and crumpled, and in several species very considerable in size and width. There are some differences in the fruit, but they are rarely discriminative. In examining the figure of the leaves, the central leaflet is to be regarded; the lateral ones are always smaller and of a narrower proportion. In several species the leaves occasionally survive a mild winter, and are found the next season subtending flowering branches. The leaves of these branches are of less determinate figure; the number of their leaflets reduced as they approach the inflorescence, and their place is supplied in the upper part of the panicle by first bifid and then simple bracteas, formed by the coalescence of the stipules. These last are usually long and narrow, entire, or sometimes toothed or jagged, and issue from the etiole, for the most part, a little above its base. They afford no distinguishing characters.' This description applies equally to the foreign species as to those of Britain. The essential characters of the genus are:—calyx 5-cleft; petals 5. Fruit superior, of several single-seeded juicy carpels, placed upon a protuberant spongy receptacle. The

species are universally diffused over the mountainous and temperate regions of the Old and New World.

As a group of plants this genus is more interesting to the botanist than the horticulturist, but at the same time several species are cultivated both as ornaments and on account of their agreeable, acid, and astringent fruit.

One hundred and forty-seven species of this genus are enumerated by Don, in Miller's 'Dictionary,' which are divided according to the character of their leaves. The first division is known by the plants having pinnate leaves and from three to seven leaflets. The most remarkable of these is the *Rubus Idæus*, Common Raspberry, or Mount Ida bramble, well known for its crimson edible fruit. [RASPBERRY.] The whole plant is villose, stem round, with slender recurved prickles; leaves pinnate, with 5 or 3 ovate serrated leaflets, tomentose beneath; flowers drooping; petals obovate, wedge-shaped, entire, conniving shorter than the calyx; carpels numerous, tomentose. It is a native of woods in Europe, from Norway and Sweden to Spain and Greece. It is found also in Asia on the Himalaya, in the North of Africa, and in America from Canada to Pennsylvania. It is found abundantly in almost every part of Great Britain and Ireland. The fruits are called raspberries, and are very generally eaten. They enter into the composition of different syrups, jams, jellies, ratafias, and ices, and are preserved either alone or with currants. Raspberry-wine is much used in Poland. Raspberries are sometimes dried in ovens for winter use. Raspberry-vinegar is not only an agreeable beverage, but is said to act as a febrifuge. They are amongst the most agreeable of garden fruits when properly cultivated, and when ripe may be eaten in almost any quantity with impunity.

*Rubus suberectus*, Upright Bramble, is known by its nearly upright, not rooting, obsoletely angular stem, uniform few and small prickles, lower pair of leaflets sessile or nearly so, and panicle nearly simple. The stems are between three and four feet high. The fruit consists of a number of small dark-red aggregated carpels, which have something the flavour of the raspberry, and hence recommended for cultivation. It is a British species, and grows on boggy heaths, by the sides of streams, &c., chiefly in mountainous districts of the North.

*Rubus micranthus*, Small-flowered Bramble, has an upright, round, branched stem, pinnate leaves, with 5-7 oblong, ovate, doubly serrate, tomentose beneath, and green above leaflets, with small reddish-purple flowers arranged in corymbs, and black fruit. It is a native of Nepaul, and one of the most gigantic of the genus, attaining a height of eight or nine feet. It is easily distinguished by its nearly erect, strong, smooth, dark mahogany-coloured shoots, and very long pinnate leaves. The shoots sometimes attain a length of 20 feet. There are two other species, *R. distans* and *R. asper*, found with this in Nepal, which have been grown in this country.

*R. occidentalis*, the Western Bramble, is a native of Canada and the West Indies, and was introduced into this country in 1696. It has umbellate flowers, and fruit like the raspberry, but black, and grows to the height of 4 or 6 feet.

The second division is known by the plants having digitate leaves, with from three to five leaflets.

The Grey Bramble, or Dewberry (*Rubus cæsius*), is known by the following characters:—Stem trailing, round or nearly so, glaucous; prickles straight, unequal, passing insensibly into setæ, the length of the largest rarely equalling the diameter of the stem; leaves digitate, of 3 or more rarely 5 ovate leaflets, the outermost sessile; calyx embracing the fruit. It is a native of Europe and the North-East of Asia, in woods and hedges. Many of the species described by botanists may be referred to this; the most important of these are *R. Sprengelii*, *R. dumetorum*, *R. foliolosus*, *R. flagellaris*, *R. coryliflorus*. The last, the Hazel-leaved Bramble, is admitted as a species by most British botanists. It is known by its stem being decurved and roundish, prickles straight, passing into setæ; leaves digitate, with 5 ovate leaflets; fruit spreading or reflexed. It is generally a much larger and stronger plant than *R. cæsius*. Dr Lindley refers several of the species of the German botanists Weihe and Nees, to the *R. coryliflorus*, which he admits as a genuine species.

*Rubus spectabilis*, Showy Bramble, is one of the handsomest of the genus. It has a glabrous stem, not bearing prickles; leaf of three ovate, acute, doubly and unequally



serrated leaflets, downy beneath; flowers of an agreeable purplish colour, on terminal peduncles. It is an elegant shrub, growing to the height of four or five feet. It flowers in April and May, and has a large dark-yellow fruit, of an acid and astringent taste. It was brought from the banks of the Columbia river, in North America, by Mr. Douglas, in 1827, and is very deserving of cultivation.

*Rubus fruticosus*, Shrubby Bramble, or Common Blackberry, is one of the most common species of the genus. It has a 5-angled erect stem, rather tomentose, bearing recurved prickles, 3-5 leaflets, each on a secondary petiole; rose-coloured or white flowers arranged on a panicle; reflexed sepals, almost without prickles; purplish black fruit. It is a native of almost all Europe, in hedges, thickets, and woods. There are not less than ten generally admitted varieties of this species, and some botanists make many more. The fruit of this species and its varieties are well known as blackberries, or bumblekites, and also scald-berries, from their supposed power of giving scald-head to children. Wherever they grow, they are picked by the children of the district on account of their agreeable acid flavour. Sometimes they are employed in making an inferior wine, and also for the distillation of a spirit. They are frequently used by the inhabitants of rural districts for making tarts. The red muscat of Toulon is coloured by their juice. Medical properties have been attributed to them, but they are not now used. Both the fruit and leaves are employed in the arts, for colouring and dyeing. The *R. fruticosus* is a good plant for growing on loose dry ground for the purpose of fixing it previous to planting forest-trees. The shoots are used by thatchers for binding their straw, and also for making beehives. It is sometimes cultivated in order to produce a picturesque effect in gardening.

One of the most diminutive plants of the genus is the *R. arcticus*, the Arctic Bramble. It has three glabrous obtusely-serrated leaflets, no runners, stem bearing only one flower, and without prickles, the petals notched. It is a native of the mountainous and colder regions of Europe. Its stem never attains a greater height than six inches, and is furnished with from three to four leaves, with a single large deep rose-coloured flower, which is succeeded by a purplish red fruit highly prized for its flavour among the Swedes.

A third division of the brambles have their leaves singly lobed, not digitate or pinnate. A well known species of this division is *R. odoratus*, the Sweet-scented Bramble. It has an upright stem, with large showy red flowers, numerous ovate velvety carpels, and red fruit. It is a native of North America, in the woods of Canada, and the Alleghenies. It grows to the height of four or five feet, and is called *odoratus* on account of the fragrance of its foliage. Another American species, resembling the last, is the *R. nutkanus*, the Nootka-Sound Bramble. It flowers from May to October. Its flowers are white, succeeded by large red berries.

*Rubus chamaemorus*, the Cloud-berry, is known by its dioecious flowers, simple-lobed leaves, and herbaceous single-flowered stem without prickles. It grows in great abundance on the Scotch Highlands, and, under the name of roebuck-berries and knot-berries, the fruit is gathered in great quantities by the inhabitants of those districts. They have an agreeable flavour, and form a useful article of diet where they grow in sufficient number to be worth gathering. This plant is one of the smallest of the genus, never growing more than eight or ten inches high. It is the badge of the clan of M'Parlane.

Further information on the genus *Rubus* is contained in Hooker's 'British Flora;' Lindley's 'Synopsis of the British Flora;' Don's 'Miller's Dictionary;' Weihe and Nees' 'Rubi Germanici;' and Loudon's 'Arboretum.'

RUBY. [CORUNDUM]

RUD or RED EYE. [LEUCISCUS.]

RUDBE'CKIA, a genus of plants dedicated by Linnaeus to the memory of his predecessors the Rudbecks, father and son, in the botanical chair at Upsal. It belongs to the natural order Compositæ, and possesses many species. Some of these are well known in gardens. They are herbaceous, biennial, and perennial. All the sorts may be raised from seeds, which should be sown in April, and when the plants are two or three inches high they may be pricked out into nursery-rows till autumn, when they should be planted out where they are to remain. They may also be increased by offsets.

RUDDER. [SHIP.]

RUDDIMAN, THOMAS, was born in October, 1674, at Raggel, in the parish of Boyndie and county of Banff, Scotland. He was instructed in Latin in the parish school of Boyndie, where he made a rapid progress. At the age of sixteen he obtained, at King's College, Aberdeen, the first exhibition or bursary of the year, on account of his superior knowledge of Latin. Here he studied four years, and then took his degree of master of arts, at which time he was well read in the Roman classics. Soon after this he engaged himself as tutor in a private family, and in the course of another year he became schoolmaster of the parish of Lawrence Kirk. He remained here three years and a half, and then, through the interest of Dr. Pitcairne, he was appointed assistant-keeper of the advocates' library at Edinburgh. In this office, though he had good opportunities of becoming known, and of reading and teaching for his further improvement, yet his pecuniary advantages were so small that he was obliged, in 1707, to commence auctioneer. In the same year he published an edition of Volusenus's 'Dialogue on Tranquillity of Mind,' with a Life of Volusenus, o. Wilson, prefixed. In 1709 he published Johnston's Latin 'Poetical Paraphrase of Solomon's Song' and Johnston's 'Cantica.' He was next invited by the magistrates of Dundee to be rector of the grammar-school there, but he declined the offer. In 1713 his friend Dr. Pitcairne died, and Ruddiman, being still an auctioneer, managed the sale of his library, which was purchased by Peter the Great, emperor of Russia. In 1714 he published his 'Rudiments of the Latin Tongue,' a book which is well known, and is still used in most of the schools in Scotland. In 1715 he published an edition of Buchanan's works, in two volumes, folio, and in the same year he commenced printer, in partnership with a brother who had been brought up to the business; and some years afterwards he was appointed printer to the University of Edinburgh. He published, in 1725, the first part of his 'Grammaticæ Latinæ Institutiones,' which treats of etymology; and in 1732, the second part, which treats of syntax. He also wrote a copious treatise on prosody, but published only an abridgement of it. After this time he was made principal keeper of the advocates' library. In 1739 he published Anderson's 'Diplomata et Numismata Scotiæ.' During the latter part of his life he was engaged very much in controversy with different persons. However in 1751 he found time to put forth an edition of Livy, in four vols. 12mo, which Dr. Harwood pronounces one of the most accurate editions ever published. About this time he resigned his post of keeper of the advocates' library, and was succeeded by David Hume.

Ruddiman died at Edinburgh, January 19, 1757, in the eighty-third year of his age. He was author or editor of some other publications, besides those above mentioned, and among them 'The Caledonian Mercury,' from which he is said to have derived more profit than reputation. A Life of Ruddiman was published by Mr. George Chalmers, 1794, 8vo.

(Chalmers's *Biographical Dictionary; Biographie Universelle*.)

RUDGELEY. [STAFFORDSHIRE.]

RUDING, ROGERS, was born at Leicester, August 9, 1751. He was the second son of Rogers Ruding, Esq., of Westcotes, a member of a highly respectable family, of which notices may be found in Nichols's 'Leicestershire.' This gentleman was receiver-general for the county, and as such came to London to pay the identical money that he received into the Treasury. A friend, to whom Ruding mentioned this circumstance, suggests the possibility that this primitive mode of transacting business may have contributed in some degree to direct the mind of his son to the subject of money transactions. The subject of this article was educated at Merton College, Oxford, of which he was some time Fellow, and by which he was presented, in 1793, to the vicarage of Maldon and Chessington, two small adjoining parishes in Surrey, which are always held together, if not legally united. He took the degrees of B.A., 1771; M.A., 1775; and B.D., 1782. Mr. Ruding married a cousin of the same name, and by her had three sons, none of whom survived him, and two daughters.

Ruding's attention appears to have been early directed to the defects of our monetary system, and in 1798 he published a pamphlet, entitled 'A Proposal for restoring the ancient Constitution of the Mint, so far as related to the expense of Coinage: together with a plan for

the improvement of Money, and for increasing the difficulty of Counterfeiting.' In 1812 he issued proposals for his great work, which was published in 1817, in four quarto volumes, under the name of 'Annals of the Coinage of Britain and its dependencies, from the earliest period of authentic history to the end of the fiftieth year of his present majesty King George III.' The whole of the first edition being sold within six months, it was shortly followed by another, in octavo, which brought down the history to the middle of the year 1818; the additional matter being also printed in the form of a supplement to the first edition. This important work, on the compilation of which Mr. Ruding bestowed no ordinary amount of laborious research, contains a chronological history of the monetary affairs of this country, the constitution of the Mint, the process of coinage, and the numerous and often ineffectual measures adopted to prevent the deterioration and counterfeiting of the money. It also embraces an account, geographically arranged, of all the Mints and Exchanges formerly existing in various parts of the kingdom; and a description of the coins, illustrated by a series of more than a hundred plates, including those previously published as tables of English gold and silver coins, by Martin Folkes, Esq., which were lent by the Society of Antiquaries for the purpose.

Viewed simply as an historical work, Ruding's 'Annals of the Coinage' is a book of great value and interest, embracing as it does the result of the author's diligent investigation of a subject to which very few could devote sufficient attention; but the work had another object, which may be explained by an extract from the author's preface. He observes, 'Had these materials been collected for no other purpose than the amusement of antiquarian curiosity, I should have held myself blameable for the misapplication of much precious time. But this work is given to the world with a higher and more important view. Its object is to show, from the experience of ages, the inadequacy of punishment, however severe, to prevent the commission of the crime of counterfeiting the money, whilst the temptation to it remains so powerful, and the execution of it so easy. The long succession of penal statutes, and the innumerable lives which have been forfeited to them, seem to prove that the system is radically defective, and that the crime can be prevented only by counteracting and weakening the force of the temptation.' Ruding considered his theory to be supported by the great re-coinage of 1816 and 1817, at which time the weight of the coins was so far diminished as to remove the temptation to melting them down, while the coarseness of the workmanship afforded such facility to imitation, that the real coins and the counterfeits were ready for delivery almost at the same instant. A new edition of this important work, extended to the commencement of the reign of Victoria, has lately been published by Mr. Hearn, in three volumes, quarto. It is edited by J. Y. Akerman, Esq., aided by other numismatists; and, while the text of Ruding is preserved unaltered, it is enriched with many additional notes and tables, and upwards of forty new plates of coins.

Mr. Ruding communicated many papers on coins, &c. to the 'Gentleman's Magazine,' and memoirs on the trial of the pix and the office of cuneator (which were, in fact, little more than chapters of his larger work, perhaps put forth in that form to excite interest on the subject) to the 17th and 18th volumes of the 'Archæologia' of the Society of Antiquaries, of which he was a fellow. He was also an honorary member of the Antiquarian Society of Newcastle-upon-Tyne. He died at Maldon, on the 16th of February, 1820, in his sixty-ninth year.

RUDOLPH OF HABSBURG. [HABSBURG, HOUSE OF.]

RUDOLPHINE TABLES. [KEPLER.]

RUDOLPHUS, Schumacher's name for the *Monoceros* of authors. [ENTOMOSTOMATA, vol. ix., p. 458.]

RUDOLSTADT. [SCHWARZBURG.]

RUE'LLIA, a genus of plants of the natural family of Acanthaceæ, which was so named by Linnæus in compliment to J. Ruelle, physician of Francis I., who wrote commentaries on Dioscorides, as well as some other botanical works. The genus, as formerly constituted, embraced a great many Indian species, which are now distributed among some other genera, as *Adenosma*, *Hygrophila*, *Dyschoriste*, *Clustacanthus*, *Petalidium*, *Calophanes*, *Buteræa*, *Strobilanthes*, *Æchmanthera*, *Goldfussia*, *Asystasia*, *Leptocanthus*, *Alibetema*. The genus is distributed through the tropical parts of Asia, including the tropical and subtropical parts of

P. C., No. 1258.

New Holland. It includes many highly ornamental plants, as are also those which have now been excluded from it; all are easily cultivated, and often to be seen in our hot-houses. Some of the species which have now been removed to other genera are found at considerable elevations on the sides of the Himalayan Mountains; of these the most remarkable is *Æchmanthera*, formerly *Ruellia gossypina*, which has its stems covered with a thick coating of white tomentum, which probably enables it to withstand a greater degree of cold than most others of the family.

RUFINUS, also called TORANUS, a priest of Aquileia, and, according to some writers, a native of that place, was born about the middle of the fourth century. He embraced a monastic life, and lived at first in a monastery at Aquileia, where he devoted himself to the study of the Scriptures and of the Greek and Latin fathers. During this time he became acquainted with St. Jerome, who was for a long time most sincerely attached to him. Rufinus subsequently visited Egypt, where he formed the friendship of St. Melania, who was celebrated in the church for her works of charity and love. He afterwards went to Palestine, where he encountered the opposition of the Arians, who banished him to the most desolate part of the country. He was ransomed however by Melania, and returned with her to Jerusalem, where he built a monastery on Mount Olivet, and lived for many years. During his stay at Jerusalem he translated some of Origen's works, by which he offended his former friend Jerome, who attacked him in his 'Apology.' To this work Rufinus replied, in which he maintained his own orthodoxy and defended himself by appealing to the example of Jerome, who had formerly praised and also translated some of Origen's works. This controversy excited a great stir at the time, as both writers were of high reputation and had many partisans. The Western church however was generally opposed to Rufinus, and on his return to Aquileia he was cited by Anastasius, the bishop of Rome, to appear before him; and on his not doing so, his writings were condemned, and he was deprived of his rank as presbyter at Aquileia. He subsequently retired to Sicily, where he died about the year 410.

Rufinus translated into Latin the works of Josephus; the 'Ecclesiastical History' of Eusebius, to which he added two books continuing the history to the death of Theodosius; the books of Recognitions attributed to Clement, several of Origen's works, with the first book of Pamphilus's 'Apology' for Origen, the 'Orations' of St. Gregory Nazianzen, the ascetical rules of St. Basil, and a few other smaller treatises of the Greek fathers. The translations of Rufinus are rather paraphrases than strict and literal versions. Besides these translations, Rufinus wrote two books in reply to St. Jerome, which have been already mentioned; an 'Apology' to Anastasius, bishop of Rome; an 'Explanation of Jacob's Blessing,' a 'Commentary upon Hosea, Joel, and Amos;' and an 'Explanation of the Apostle's Creed,' a work which is considered by modern theologians of considerable importance, as it contains a complete catalogue of the books of the Old and New Testament.

The opinion of Du Pin upon the literary and theological merits of Rufinus is just and impartial: 'It must be acknowledged that Rufinus, though very ill used by St. Jerome, was one of the ablest men of his time. Perhaps he had not so much learning as St. Jerome, but his temper was better and less violent. He doth not write such good Latin, but his style is more even. It cannot be denied that the Latin church is indebted to him for the knowledge of the most considerable among the Greek authors, and particularly of church history. Though he was accused of divers errors, yet he was convicted of none, and he justified himself sufficiently from the reproachful objections made against him.'

The works of Rufinus were published by Sonnius, in one volume folio, Paris, 1580.

(Du Pin, *A New History of Ecclesiastical Writers*, vol. iii., pp. 107-111, transl.; Lardner, *Credibility of the Gospel History*, vol. iv., p. 482, Lond., 1831, and the references there given.)

RUFUS, or RUPHUS (Ρούφος), commonly called Rufus Ephesius, from the place of his birth, is said by Abulfaraj (*Hist. Dynast.*, p. 59) to have lived in the time of Plato, about four hundred years before Christ; John Tzetzes calls him the physician to Cleopatra, who died B.C. 30 (*Chil.*, vi.; *Hist.*, 44, v. 300, p. 104); but Sprengel (*Hist. de la Méd.* and most modern authors follow Suidas in placing him in

VOL. XX.—2 F



the reign of Trajan, about the beginning of the second century after Christ. He is sometimes confounded with Menius Rufus, the inventor of several compound medicines, who however must have lived long before the reign of Trajan, as he is quoted by Andromachus (Galen, *De Compos. Medicam. sec. Loca*, lib. vii., tom. xiii., cap. v., p. 92), who was archiater to the emperor Nero. Nothing is known of the events of his life, except that he wrote several works, of which the titles are preserved by Galen and Suidas, and three are still extant.

The first consists of three or four books,\* entitled *περι ὀνομασίας τῶν τοῦ ἀνθρώπου μορίων*, 'De Appellationibus Partium Corporis Humani,' which are chiefly valuable for the information they impart concerning the state of anatomical science before the time of Galen. His principal object in this work was to give a general idea of anatomy, and particularly to prevent the medical students of his time from making mistakes in reading the antient authors, who do not always call the same parts of the body by the same name. From what Rufus says in this book (p. 33), we find that all the anatomical demonstrations were made upon beasts. (Compare Theophilus, 'De Corp. Hum. Fabr.,' lib. v., cap. ii., who says, 'choose an ape for dissection, if you have one; if not, take a bear; and if you have not a bear, take any animal you can get.') He considered the spleen to be absolutely useless. (p. 59.) We find also in the same book, that the nerves now called *recurrent* were then quite recently discovered. 'The antients,' said Rufus (p. 42), called the arteries of the neck *καρωτιδες*, or *καρωτικοί*, because they believed that when they were pressed hard, the animal became sleepy and lost its voice; but in our age it has been discovered that this accident does not proceed from pressing upon these arteries, but upon the nerves contiguous to them.' He shows that the nerves proceed from the brain, and he divides them into two classes, those of sensibility and those of motion (p. 36), though, like Celsus (*De Medic.*, lib. vii., cap. 18, p. 413, ed. Argent.), he reckons (p. 41; compare p. 43) among them the cremaster muscle. (Julius Pollux, himself a contemporary of Galen, gives also the name of *νεῦρα* to the ligaments which unite the bones: *Onomast.*, lib. ii., cap. 5, segm. 234, p. 265.) According to Sprengel (*Hist. de lu Méd.*), he was the first to describe, though very imperfectly, the commissure of the optic nerves at the height of the infundibulum, and the fibres which they receive from that part of the brain. (p. 54.) He clearly describes the capsule of the crystalline lens by the term *ὕμην φακοειδής*, *lenticular membrane*. (p. 37.) He considered the heart to be the seat of life, and noticed that the left ventricle is smaller and thicker than the right. (p. 37.) This work was first published in a Latin translation, by J. P. Crassus, with Aretæus, Venet., 1552, 4to.

The next work of his that remains is a valuable little treatise, *περι τῶν ἐν νεφροῖς καὶ κύστει παθῶν*, 'De Renum Vesicaque Morbis,' in which however there is nothing that requires particular notice here. The third is a fragment, *περι τῶν φαρμάκων καθαρτικῶν*, 'De Medicamentis Purgantibus.'

These three works were first published in Greek, by J. Goupyl, Paris, 8vo., 1554. There is an edition by Clinch, Greek and Latin, Lond., 1726, 4to., which is not of much value. The most complete is that by Matthæi, Mosq., 1806, 8vo., Græce, in which he has supplied, from a manuscript at Moscow, several fragments that had never before been published. A Latin translation of Rufus is inserted in the 'Medicæ Artis Principes,' by H. Stephens, Paris, 1567, fol. Some Greek fragments are to be found in the fourth volume (pp. 198-200) of the collection of 'Classici Auctores à Vaticanis Codicibus editi,' published by Angelo Mai, Romæ, 8vo., 1831. C. G. Kühn published, Lips., 1831, 'Rufi Ephesii de Medicam. Purgant. Fragm. à Cod. Paris. descript. ;' and F. Osann wrote a dissertation, 'De Loco Rufi Ephes. Med. ap. Oribasium servato, sive de Peste Lib.,' Giss., 1833. There are also several fragments preserved by Oribasius and Aëtius and among the rest the formula for the composition of a celebrated medicine called *Hiera* (Oribas., *Synops.*, lib. iii., pp. 121, 122), which appears to have been a common name among the antients, for what may be called patent medicines, as Aëtius has inserted in his compilation (Tetrab. i., serm. 3, cap. 114) the formula of one called, after the celebrated Archigenes, 'Hiera Archigenia.'

Haller is inclined to attribute to Rufus (*Biblioth. Botan.*,

\* There are in fact only three books, as the second is a sort of *alter primus*, or later edition of the first.

tom. i., p. 108) an anonymous fragment of one hundred and ninety Greek hexameter verses, *περι βοτανῶν*, 'De Viribus Herbarum,' which was first published in the Aldine edition of Dioscorides, Venet., 1518, 4to., p. 231, &c., and which is inserted by Fabricius, with Greek scholia and a Latin translation and notes, by J. Rentorf, in his 'Bibliotheca Græca' tom. ii., pp. 629-661 (old edit.). Fabricius and others have also been of the same opinion. Hermann, on metrical grounds (*Orphica*, Lips., 1805, 8vo., pp. 717, 750, 761, &c.), determines the writer to have lived some time between Manetho, the author of the *ἀπορρηματικά*, and Nonnus, the author of the 'Dionysiaca;' but this date is sufficiently vague. Rufus certainly composed a poem in Greek hexameters, *περι βοτανῶν*, in four books, which are mentioned by Galen (*De Facult. Simplic. Medic.*, lib. vi., Præfat., tom. xi., p. 796, ed. Kühn), and of which he quotes a few lines (*De Compos. Medic. sec. Loca*, lib. i., cap. 1, tom. xii., p. 425); but this is supposed by Choulant (*Handbuch der Bücherkunde für die Aelttere Medicin*, 8vo., Leipzig, 1828) to have been quite a different work from the fragment now spoken of, chiefly on the ground that so scientific and sensible a physician as Rufus would not have written anything so full in popular superstitions and absurdities. The fragment treats of thirteen different plants in as many chapters, in which, says Haller, 'Medicarum virium adest sarrago verarum et falsarum.'

#### RUGBY. [WARWICKSHIRE.]

RÜGEN is the largest of all the islands belonging to Germany, and, together with several small adjacent islands, forms the circle of Bergen in the government of Stralsund, of the province of Pomerania. This island has an area of 340 square miles and was formerly much larger: a part of it, probably above one half, was swallowed up in the middle ages by the sea. It is separated from the continent, with which it is supposed to have been formerly joined, by an arm of the sea at least a mile broad. Its shape is very irregular, being deeply indented by the sea in various directions, so as to look like a number of peninsulas united by a comparatively small nucleus in the centre. On the east side the peninsula of Jasmund is connected with the mainland by the steep ridge called Prora, and by a long, narrow, and high wall of flint, granite, and porphyry boulders. In this peninsula is the Stubbenitz, a considerable beech-forest, containing the Berg or Black Lake, an oval spot surrounded with a high wall, which is believed to be the place where the goddess Hertha was worshipped. (Tacitus, *Germ.*, c. 40.) The whole island abounds in grotesque and romantic scenery. On the west it is level, but rises in the interior, and the northern coasts consist in general of rugged steep chalk cliffs. One of the most considerable eminences in the island is Mount Rugard, on which the residence of the princes formerly stood. On the north point of Jasmund is the Stubbenkammer, a lofty chalk cliff, which rises perpendicularly from the sea in the most irregular form. The highest point, 565 feet (some say 543 feet) above the sea, is called the Königstuhl (the king's chair, or King Frederic William's chair), from which a flight of 600 steps cut in the rock leads down to the strand. Jasmund is connected by a narrow strip of alluvial soil with the peninsula of Wittow, a level tract with a rich soil, terminating in the promontory of Arkona, the most northern point of Germany. Arkona contained a very strong fortress, which was taken in 1168 by Waldemar I., king of Denmark, who destroyed the chief temple of the god Swantewic, who was highly revered by the heathens of the north. Large tumuli (called Hünengräber), are seen in several parts. The whole island, especially the peninsulas of Wittow and Jasmund, is much more fertile than the continental part of the government of Stralsund, and produces much corn. The number of cattle is considerable, and the fisheries productive. The inhabitants amount to 29,000; they are very industrious, expert sailors and fishermen, and very hospitable. The nobility are very numerous. Bergen, the capital of the island, has 2600 inhabitants. Rügen is much frequented by travellers on account of its beautiful scenery, and for the benefit of the sea-bathing. This island was ceded to Prussia in 1815, as a part of Swedish Pomerania.

(Hassel's *Geography*, vol. iii.; *Conversations Lexicon*; Stein; Cannabich, &c.)

RU'HNKEN, DAVID, was born in 1723, at Stolpe in Pomerania. His parents, who were in good circumstances, soon discovered the promising talents of the boy, and, after a course of elementary instruction, they sent him to the

gymnasium of Königsberg (Collegium Fridericianum, or Friedrichs-Collegium). Here he commenced his acquaintance with the classical writers of antiquity, and conceived that love for them which distinguished his whole life. He also made great progress in the fine arts, particularly in music and drawing. After finishing his studies at the gymnasium, it was the wish of his parents that he should become a student of theology; but this was contrary to his own inclination, and he obtained permission to go to Göttingen, where he anticipated great benefit from the instruction of J. M. Gesner. On his journey thither he passed through Wittenberg, and the kindness and hospitable reception which he experienced in the houses of two distinguished professors of that university, Berger and Ritter, induced him to stay at Wittenberg, where he remained for two years, and applied most indefatigably to the study of ancient literature, history, and jurisprudence. On the occasion of taking his degree, he published his inaugural dissertation, 'De Galla Placidia Augusta' (Wittenb., 1743), a work which raised the greatest expectations of the young scholar. Ernesti, who happened to be at Wittenberg at the time, advised Ruhnken to go to Leyden, and finish his studies under the auspices of the great Hemsterhuis. This advice coincided with Ruhnken's own wishes; and having provided himself with letters of introduction, he went to Leyden. To Hemsterhuis he had no introduction, but he nevertheless, immediately after his arrival, paid a visit to this renowned scholar, who received him with the utmost kindness. Ruhnken now began his studies afresh, following the suggestions and advice of his great master, and continued his studies under him for six years, during which he read almost all the Greek writers with the greatest care and attention. But notwithstanding his severe application, he was fond of amusements: musical entertainments, the conversation of ladies, and hunting, were now, and remained during his whole life, his favourite recreations; and often, after returning from hunting, he would sit down all night at his writing-table, and make up for the time spent on his amusements. Hemsterhuis had from his first acquaintance with him discovered the great abilities of his pupil, and was anxious to keep him at Leyden; but as there was at the time no prospect of a professorship becoming vacant in the university, he advised him to resume his former study of the Roman law. Ruhnken, who was accustomed to follow the advice of Hemsterhuis like that of a father, complied with his request, and soon made such progress as to gain a considerable reputation as a jurist. But he did not neglect his favourite pursuits, and made preparations for a new edition of Plato. With this view he collected the scholia on Plato, and published a very valuable edition of Timaeus, 'Lexicon Vocum Platoniarum,' with a commentary, Leyden, 1754. (A new and much improved edition appeared in 1789.) But as he had no appointment in Holland, his friends in Germany urged him to return and apply for a professorship in some university in his own country. His attachment however to his friend and master, and his love of the mode of life at Leyden, induced him to wait there until a vacancy should occur. In 1755 he went to Paris, where he spent a whole year in examining the MSS. of the Royal Library and those of the library at St. Germain. About the time when he was preparing to set out for Spain, he received the intelligence that Hemsterhuis had succeeded in gaining for him the appointment of lector (reader) in the university of Leyden. In this capacity he was the assistant and colleague of his former master. Ruhnken returned to Holland, and, in October, 1757, he opened his course of lectures by a discourse, 'De Graecia Artium et Doctrinarum Inventrice' (printed at Leyden in 1757, 4to.). Ruhnken filled this place for four years, and his zeal, his success, and his erudition soon gained him the reputation of being one of the most eminent scholars of Holland.

In 1761 Oudendorp died, and Ruhnken was appointed his successor as professor of eloquence and history. In the same year J. M. Gesner of Göttingen died, and Ruhnken was invited to take his chair; but he refused this honourable offer, and recommended Heyne in his stead. This proof of his attachment to the university of Leyden was rewarded by a considerable increase of his salary. At the age of forty Ruhnken married a beautiful and accomplished young lady, with whom he lived very happily; but in the year 1769 his wife began to suffer from apoplexy, which first deprived her of speech, and afterwards also of sight, and in this deplorable state she survived her hus-

band. In 1767, two years before this calamity, Hemsterhuis had died, and Ruhnken, then rector of the university, delivered a noble eulogium on his late friend and patron. This eulogy is known under the name of 'Elogium Tiberii Hemsterhusii,' printed at Leyden in 1768, in 8vo.; a second edition, accompanied by two letters of R. Bentley to Hemsterhuis, appeared in 1789. About this time Ruhnken conceived the plan of making a new and complete edition of the great works of Fabricius, the Bibliotheca Graeca and Latina, but this plan has never been realized, and other works, of which we subjoin a list, occupied almost all his attention. In 1774 Ruhnken succeeded Gronovius in the office of librarian to the university, in which capacity he enriched the library with a great many valuable books and MSS.

The life of Ruhnken henceforward presents scarcely any incidents: his time was divided between the discharge of his official duties and his literary occupations, by which he acquired a reputation equal to that of his master Hemsterhuis. To his suffering wife he always showed the greatest affection, and all the leisure hours which he could spare he devoted to her. The only thing which in some degree interrupted his quiet pursuits were the disturbances which broke out in Holland in the year 1787. He died on the 14th of May, 1798, leaving two daughters, the younger of whom had from her childhood always been in bad health. The city of Leyden purchased his valuable library, and granted to his widow an annual pension of 500 florins.

Ruhnken was one of the most eminent scholars and critics of the 18th century. With a refined taste and great acuteness, he combined an extraordinary memory and immenso erudition. His critical sagacity and his grammatical knowledge were not inferior to those of any modern philologist; and his works are still an inexhaustible source of information, though it has, perhaps not unjustly, been observed, that Ruhnken, as a critic, is more refined and elegant than profound. As a Latin writer Ruhnken has scarcely been excelled by any modern author. In teaching he was very successful; the most distinguished among his pupils was Daniel Wyttenbach, to whom we are indebted for an eloquent Life of his master (Leyden, 1799, 8vo.). This Life was reprinted at Leipzig in 1822, and edited by Lindemann, together with the Elogium Hemsterhusii, under the title 'Vitae duum Virorum Tib. Hemsterhusii et D. Ruhnkenii.'

Besides his edition of the Lexicon of Timaeus, Ruhnken wrote, in 1754, a commentary on the title in the Digest and Code, 'De Postulando, sive de Advocatis et Procuratoribus.' He also edited the second volume of Alberti's Hesychius, with notes and emendations, Leyden, 1766, fol.; Rutilius Lupus, 'De Figuris Sententiarum et Elocutionis,' Leyden, 1768 (a new edition of this work was published at Leipzig in 1831 by Frotscher); Velleius Paterculus, 2 vols., Leyden, 1779 (a separate edition of Ruhnken's commentary was published at Hanover, in 1815, by Cludius); 'Homeri Hymnus in Cererem,' with a Latin translation and commentary, 1780 (a second edition appeared in 1782, in which a fragment until then unknown, was added); 'Mureti Opera,' 4 vols. 8vo., Leyden, 1789. Besides these editions of ancient authors by Ruhnken himself, he communicated to Ernesti his remarks on Callimachus (Leipzig, 1761), and on Xenophon's 'Memorabilia' (Leipzig, 1773), and to Schweighäuser those on Polybius and Appian. Besides his three original compositions already mentioned (viz. on 'Galla Placidia Augusta,' 'De Graecia Art. et Doctr. Inventr.,' and the 'Elogium Hemsterhusii'), Ruhnken wrote 'Epistolae Criticae: prima in Homeridarum Hymnos et Hesiodum' (Leyden, 1749); 'secunda in Callimachum et Apollonium Rhodium' (Leyden, 1751); 'Oratio de Doctore Umbratico,' 1753, 4to.; 'Dissertatio de Vita et Scriptis Longini,' 1766, 4to. (reprinted in Toup's edition of Longinus). These discourses and essays were collected and published by Ruhnken himself in 1797, in 2 vols., under the title 'Ruhnkenii Opuscula Oratoria, Philologica, Critica, nunc primum conjunctim edita.' A new edition, with some additional dissertations, was edited by Bergmann, in 2 vols., Leyden, 1823. Some parts of the correspondence of Ruhnken with his learned friends have likewise been published. J. A. H. Tittmann has edited 'Ruhnkenii, Valckenarii, et aliorum ad J. A. Ernesti Epistolae; accedunt Ruhnkenii Observationes in Callimachum,' &c., Leipzig, 1812. Mahne has edited 'Ruhnkenii et Valckenarii Epistolae mutuae,' Vliessingen, 1832, and 'Ruhnkenii Epistolae ad Diversos,' Vliessingen, 1834.



**RULE, RULER.** In a mechanical sense these words are both used for a straight piece of wood, brass, or ivory, from which a straight line is drawn on paper by guiding a pen or pencil along the edge. These rules or rulers are convenient for the laying down of scales, on which point see **SCALE**; **SECTOR**; **SLIDING-RULE**.

The word rule, in its more common sense, means a set of directions for the attainment of any required object, and various rules will be found in this work, scattered under many heads. The word rule is generally dropped; thus we do not speak of the rule of addition, or the rule of subtraction, but simply of addition or subtraction. In some isolated cases the word rule is most usually retained, as in the rule of three [**THREE, RULE OF**] and the rule of false. [**FALSE POSITION.**]

A rule differs from an algebraical formula only in the language employed; both the former and the latter indicate processes to the mind. The rule describes its data at length, and requires many more signs than the formula, which however is much more intelligible than the rule, as soon as its symbols are well understood. For example, when it is known that  $a, b, c$  are the units in the sides of a right-angled triangle, the formula for determining  $c$  is—

$$c = \sqrt{a^2 + b^2}:$$

the rule is—To find the hypotenuse of a right-angled triangle, multiply the number of units in each side by itself, add the products, and extract the square root of the sum: this square root is the number of units in the hypotenuse required. It might perhaps be thought that the preceding rule might have been expressed more briefly, but the practice of abbreviating the language of rules is almost sure to destroy the sort of advantage which, in one point of view, they possess over a formula. A rule should embody a description of the object to be gained, and the process by which it is to be gained; it should also point out the step at which it is gained, and everything necessary to describe the result. It should even specify the case in which the rule is to be used, or that in which it becomes necessary rather than any other; and should be so complete in itself, that any reader of that class to whom the book is addressed might learn all it teaches (that is, everything but the demonstration) by reading only what comes between the word **RULE** and the full stop at the end of it. Thus, though we have described the preceding rule in words which some persons may think too many, we should say that they are not too many for the student who is somewhat of a mathematician, and too few for the beginner. For the latter we should state as follows:—To find the hypotenuse of a right-angled triangle of which the two sides are given, reduce the two sides to the same denomination if necessary (feet and decimals of a foot, inches and decimals of an inch, &c., as most convenient), multiply the units in each side by itself, add the results, and extract the square root of the sum: this square root is the number of such units in the hypotenuse as were used in the expression of the sides.

If however many rules are to be learned, it would in all probability be found more easy to learn the symbols of algebra, that is, to learn to read an algebraic expression, and to use formulæ, than to recur frequently to rules.

**RULE OF THREE.** [**THREE, RULE OF.**]

**RULE** (in Law) is an order of one of the three superior courts of Common Law. Rules are either general or particular.

General rules are such orders relating to matters of practice as are laid down and promulgated by the court for the general guidance of the suitors. They are a declaration of what the court will do, or require to be done, in all matters falling within the terms of the rule, and they resemble in some respects the Roman edict. The power of issuing rules for regulating the practice of each court is considered to be incident to the jurisdiction of the court. By a recent and very important act of parliament (3 & 4 Will. IV., c. 42), the judges were authorised within five years from the date of it (1833) to make rules of a more comprehensive nature, relating especially to pleading in civil actions. These rules, after being laid before both houses of parliament within certain times mentioned in the act, were to have 'the like force and effect as if the provisions contained therein had been expressly enacted by parliament.' In exercise of this authority, a number of rules, generally called 'The New Rules,' have been promulgated, which have introduced very material changes in the mode of pleading. [**PLEADING.**] (Stephens on Pleading; Chitty on Pleading; Jervis on the New Rules.)

Formerly each court of common law issued its own general rules, without much consideration as to what was the practice in other courts. Of late the object has been to assimilate the practice in all the courts of common law.

Rules not general are such as are confined to the particular case in reference to which they have been granted. Of these, some, which are said to be 'of course,' are drawn up by the proper officers on the authority of the mere signature of counsel, without any formal application to the court; or in some instances, as upon a judge's fiat or allowance by the master, &c., without any signature by counsel; others require to be handed in as well as signed by counsel. Rules which are not of course, are grantable on the application, or, as it is technically termed, 'the motion,' either of the party actually interested or of his counsel. Where the grounds of the motion are required to be particularised, the facts necessary to support it must be stated in an affidavit by competent witnesses. After the motion is heard, the court either grants or refuses the rule. A rule, when granted, may, according to the circumstances, be either 'to show cause,' or it may be 'absolute in the first instance.' The term 'rule to show cause,' also called a 'rule nisi,' means that unless the party against whom it has been obtained shows sufficient cause to the contrary, the rule, which is yet conditional, will become absolute. After a rule nisi has been obtained, it is drawn up in form by the proper officer, and served by the party obtaining it upon the party against whom it has been obtained, and notice is given him to appear in court on a certain day and show cause against it. He may do this either by showing that the facts already disclosed do not justify the granting of the application, or he may contradict those facts by further affidavits. The counsel who obtained the rule is then heard in reply. If the court think proper to grant the application, or if no one appears to oppose it, the rule is said to be made 'absolute.' If they refuse the application, the rule is said to be 'discharged.'

Rules may be moved for either in reference to any matter already pending before the court, as for a change of venue in an action already commenced, or for a new trial, &c.; or in respect of matters not pending before the court, as for a criminal information, a mandamus, &c.

A copy of a rule obtained from the proper officer is legal proof of the existence of such a rule. (Tidd's Practice; Archbold's Practice.)

**RULE** in **SHELLEY'S CASE.** [**REMAINDER.**]

**RUM**, a spirit distilled from the sugar-cane, that is, 'from cane-juice, or the scummings of the juice from the boiling-house, or from the treacle, or molasses, or from 'dunder,' the lees of former distillations.' (Edwards's *West Indies*, vol. ii., p. 279.) As the entire juice of the cane is not necessary for making rum, the distillation is carried on in conjunction with the manufacture of sugar. The best rum is made from the uncrystallized syrup called molasses [**MOLASSES.**] The proportion of molasses made in crystallizing a cwt. of sugar varies from 50 to 90 gallons, and depends both upon the climate and the season, being lowest in the Leeward Islands, which have a dry climate, and highest in Demerara and Trinidad, and it is in the latter that in fine seasons the proportion reaches 90 gallons per cwt. Nearly one gallon of proof rum may be made from one gallon of molasses. The value of the raw material for a gallon of rum has recently been as high as 1s. 10d. in the West Indies; the cost of distillation averages about 8½d. per gallon; and for an additional 8½d. for freight and other charge the spirit may be brought into the English market, where, since June, 1830, it has been subject to a duty of 9s. per gallon. This is 1s. 6d. higher than the duty on English spirits, the distillers of the latter claiming to be protected on account of the corn-laws raising the raw material above its natural price. On the other hand rum is protected by heavy duties on foreign spirits; and rum the produce of the West Indies has hitherto been protected against East India rum by a different rate, the duty on the latter being 15s. per gallon.

The rum consumed in the United Kingdom is entirely the produce of the West Indies, and to a great extent of the island of Jamaica, which is of a superior quality. For many years the home demand has not taken off the whole supply, and the surplus, which consists chiefly of the Leeward Islands rum, and other kinds of inferior quality, is exported. The consumption of rum in this country has been long declining, and the imports and exports have both fallen off. In 1839 the number of gallons which duty

was paid in England was 2,739,363; Scotland, 75,337; Ireland, 15,663: total, 2,830,363 gallons. In 1840 the quantity consumed was 2,510,668 gallons. In 1826 there were 5,051,966 gallons of rum in bond; 3,585,386 gallons in 1836; 2,573,627 gallons in 1838; and 3,007,563 in 1839, of which rather more than one-half was bonded in London, and the remainder at the outports. The proportion of rum consumed is now less than one-tenth of the total consumption of spirits in the United Kingdom, but in 1820 the proportion was about one-fifth. British spirits are said to be extensively sold for rum, the flavour being imitated by the rectifier.

At the present time (April, 1841) a Bill, introduced by the Government, has passed through the Commons, the object of which is to equalize the duty on East and West India rum by reducing the former. Rum made from the date or palm-tree, as well as from the sugar-cane, will be included in this measure, but not if made from any other material. The equalization of the duties on East and West India sugar, by 6 Wm. IV. c. 26, rendered it expedient to give a practical equality to all the products of the sugar-cane, without which the cultivation of sugar-plantations in India could not have been so profitably extended, as the molasses would have been comparatively wasted. The Government measure equalizes the import duty on rum in the colonies as well as in the United Kingdom. Great improvement in East India rum is anticipated from its admission to the English market. In December, 1836, the Lords of the Admiralty rescinded an order which confined the navy contracts to West India rum. The imports of East India rum in 1837 amounted to 67,761 gallons; in 1838, to 45,212 gallons; in 1839, to 170,380 gallons; but none of it was entered for home consumption, in consequence of the high duty.

1. Average quantities of rum annually imported from the West Indies, and Demerara and Berbice, from 1821 to 1838 inclusive, for periods of six years each:—

	1821-1826. Galls.	1827-1832. Galls.	1833-1838. Galls.
Jamaica	2,876,468	3,154,866	2,510,728
Demerara	996,500	1,616,944	1,500,808
Berbice	44,904	173,000	92,968
Trinidad	14,688	21,415	4,875
Tobago	355,188	393,070	297,045
Grenada	264,136	300,247	216,717
St. Vincent's	91,734	163,224	144,254
Barbadoes	862	5,853	1,128
St. Lucia	3,544	17,985	4,659
Dominica	15,160	31,129	18,014
Antigua	42,233	90,773	35,909
St. Kitt's	61,409	158,023	51,387
Nevis	16,229	47,213	15,020
Montserrat	24,327	33,113	14,707
Tortola	3,113	96	3,716
<b>Total</b>	<b>4,147,659</b>	<b>6,351,957</b>	<b>4,933,164</b>

2. Average quantities of rum annually imported into the United Kingdom, re-exported, consumed, and used as ships' stores and in the navy, in two periods, from 1827 to 1839 inclusive:—

Annual Average.	Imported. Galls.	Re-exported. Galls.	Consumed. Galls.	Ships' Stores. Galls.	Navy. Galls.
1827-33	7,182,188	1,756,478	3,591,257	377,654	320,691
1834-39	5,065,800	1,448,024	3,316,498	366,594	308,993

3. Quantities of rum imported into the United Kingdom, distinguishing the imports from the British West Indies, also the quantities consumed and re-exported, in each year from 1833 to 1839:—

Years.	Imported.		Paid Duty for Consumption. Galls.	Re-exported. Galls.
	Total (from all places). Galls.	From the Brit. W. Ind. Galls.		
1833	5,146,877	5,109,975	3,492,133	1,834,206
1834	5,158,489	5,112,399	3,345,177	1,642,282
1835	5,540,170	5,453,317	3,416,966	1,678,374
1836	4,993,942	4,868,168	3,324,749	1,279,845
1837	4,613,095	4,418,350	3,184,255	1,174,273
1838	4,912,227	4,641,212	3,135,651	1,134,436
1839	5,477,669	4,021,821	2,830,263	1,155,753

In addition to the above, the quantity of rum delivered for the use of the navy and for ship's stores averaged 743,305

gallons annually, all of which (with the exception of 3978 gallons in 1838, and 87,998 gallons in 1839, from the East Indies, admitted into the navy contracts) was the produce of the West Indies.

The duty on rum averaged 1,593,685*l.* for the years 1831-2-3; for the years 1834-5-6 it amounted to 1,399,912*l.*; and for 1837-8-9 it was 1,372,540*l.* In 1840 the gross receipt was 1,154,544*l.*

The exports of rum are chiefly to Germany, Prussia, Holland, Italy, and the Australian colonies.

RUM, Island. [ARGYLESHIRE.]

RUMEX, the name of a genus of plants, from *rumex*, a sort of spike, spear, or halberd, which the shape of its leaves resembles. It belongs to the natural order Polygonaceæ. Most of the species of this genus are well known as troublesome weeds to the agriculturist, under the name of docks and sorrels. Some of them have been used in medicine, but their incomplete flowers and inelegant appearance have caused their almost entire neglect in the garden. The essential characters of the genus are: Calyx with six sepals, the outer three slightly coherent, the inner ones enlarged after flowering; stamens six; styles three, reflexed; stigmata three and cleft; fruit a three-cornered nut, with a lateral embryo and superior radicle. In the descriptions of this genus by botanists, the three inner sepals are often designated as corolla, but it is more consistent with what we know of the general structure of the order Polygonaceæ to refer it to the apetalous or incomplete subclass of Exogens, and thus to consider the flower of Rumex as destitute of corolla. Rumex is nearly allied to Rheum, but may be distinguished from that genus by its three-cornered carpels not having wings, and by the embryo of the seed being lateral, not central as in Rheum. The wings that are observed upon the fruit of some species of Rumex are produced by the calyx.

The species of Rumex that have been chiefly used in medicine are the *R. acetosa* and *hydrolapathum*. *R. acetosa*, common Sorrel, is known by its granular valves, dioecious flowers, oblong awl-shaped leaves, with converging (often notched) lobes. It is indigenous in this country, and it is also common in meadows and grassy pastures throughout Europe, from Lapland to Greece. It flowers early in June. *R. hydrolapathum*, Great Water-Dock, is distinguished from other species, and the foregoing, by the following characters: Sepals petaloid, nearly entire, unequally tuberculated; lanceolate leaves acute at each end; almost leafless whorls. It is found growing in marsh-land ditches, stagnant waters, and the margins of great rivers throughout Europe, as well as in North America from Pennsylvania to Virginia. It is by far the largest and most conspicuous of our indigenous docks; flowering from July to August. This seems to have been the plant known under the name of *Herba Britannica* to Pliny (xxv., c. 3. 8), Galen, and others, and which was employed, on account of its astringent properties, in various diseases in which those remedies are indicated. (Martinius, *De vera Antiquorum Herba Britannica*, Amst., 1681.)

RUMFORD, BENJAMIN, COUNT, was born at Woburn, New England, in 1752. His family name was Thompson. By his marriage he was raised above the necessity of acting as a teacher, in which capacity he had employed himself, and when the Revolution commenced he was a major of militia, and for his services to the king's cause obtained an appointment in the Foreign Office. During the contest he returned to New York, and raised a regiment of dragoons, of which he was appointed colonel. In 1784 he returned to England, was knighted, and is said for some time to have acted as one of the under-secretaries of state. It was subsequently, while in the service of the king of Bavaria, that he prosecuted his most useful labours; amongst which were plans for the suppression of mendicity and for relieving poverty and elevating the poor, besides various civil and military reforms, for which several orders of knighthood were conferred upon him, and he was made a lieutenant-general and created a count. Towards the close of the century he once more came to England, and devoted his time to experiments on the nature and economical application of heat, and assisted in founding the Royal Institution. In 1802 he went to reside at Paris, and married the widow of Lavoisier, the chemist, but soon afterwards separated from her. He then retired to Auteuil, a village near Paris, and having a handsome pension from the king of Bavaria, devoted his time to rural pursuits and to chemistry and natural philosophy. He died in August, 1814.



The plans of Count Rumford for improving the arts and conveniences of domestic life have rendered his name well known in England. An account of these will be found in his 'Essays, Political, Economical, and Philosophical.' Several of these essays were published separately, and effected much good at a time when the amelioration of the condition of the poor was attracting great attention. His views are enlightened as well as benevolent, and on the whole he appears to have been in advance of his time. Two volumes of the 'Essays' were collected and published in 1798, and a third in 1802. In the latter year also was published a volume of 'Papers on Natural Philosophy and Mechanics.' Some of these had been read before the Royal Society, in whose 'Transactions' they are also printed.

**RUM-ILI'**, a large division of European Turkey, which comprehends the central part of it, namely, the countries of Albania, Macedonia, Thessaly, and part of Mæsia. It is bounded on the north by the eyalets of Silistria and of Bosnia; on the east partly by the province of Gallipoli, which belongs to the eyalet of Jezayr, and partly by the *Ægæan* Sea; on the south by the kingdom of Greece, and on the west by the Adriatic. Rum-ill is an eyalet, or general government under a beglerbeg, who ranks above all other pashas of Europe, and who has under him the following livas or pashaliks:—1, Monastir, which is in general the residence of the beglerbeg himself; this province includes the western and southern parts of Macedonia. The capital, Monastir, called also Bitolia, near the site of the antient Heraclea, not far from the banks of the river Erigonus, an affluent of the Axios, and on the borders of Albania, is a considerable town, with about 15,000 inhabitants; 2, Salonichi, which occupies the eastern pass of Macedonia [THESSALONICA]; 3, Ghiustendil, which embraces the northern part of Macedonia, as far as the sources of the Strymon. It has some rich copper-mines and some copper-works. 4, Uskub, which corresponds to the antient Pæonia. The head town, called Uskub, or Scopia, on the Axios, is the seat of a Greek archbishop; it has some leather manufactories, and about 10,000 inhabitants. 5, Prisrend, or Perzerin, north of Mount Scardus. 6, Krukovatz, or Aladjia Hissar, north of Prisrend, as far as the borders of Servia, embracing a part of the former Roman province of Mæsia Superior. 7, Scutari, or Eskanderié, in North Albania. 8, Ochrida, south-east of Scutari. 9, Avlona, in Central Albania. 10, Yanina, or JOANNINA. 11, Delviné, along the southern coast of Albania, opposite Corfu. 12, Trikhala, which embraces the whole of antient Thessaly.

A general description of the whole region is given under **TURKEY**. For particular accounts of its great divisions, see **ALBANIA**, **MACEDONIA**, and **THESSALY**.

**RUMINANTS**, *Ruminantia*, Cuvier's name for his eighth order of *Mammifères*, the **PECORA** of Linnæus.

Cuvier remarks that this is perhaps the most natural and the best defined of the class; for these animals have the air of being nearly all constructed on the same model; and the camels alone present some small exceptions to the common characters. [CAMEL; LLAMA.]

The first of these characters, observes the great French zoologist, is the possession of inci-or teeth in the lower jaw only, and these are nearly always eight in number. They are replaced above by a callous rim (bourrelet). Between the incisors and the molars is a wide space, where are found, in one or two genera only, one or two canines. The molars, nearly always six in number on each side of the upper and lower jaws, have their crown marked with two double crescents, the convexity of which is turned inwards in the upper and outwards in the lower teeth.

The four feet are terminated by two toes and two hoofs, which oppose to each other a flattened surface, so that they have the appearance of a single hoof which has been split; whence these quadrupeds have obtained the name of animals with divided or bifurcate hoofs, &c.

Behind the hoof there are sometimes two small processes or spurs, the vestiges of the lateral fingers. The two bones of the metacarpus and the metatarsus are united into a single one, the cannon bone, but in some species there are also vestiges of the lateral metatarsians and metacarpians.

The name *Ruminants* indicates the singular faculty possessed by these animals of masticating a second time their food, which they return into the mouth after a previous deglutition, a power which is the result of the structure of their stomachs, four of which they always have. Of these

stomachs the three first are so disposed that the aliment can enter at the will of the animal into any one of the three, because the œsophagus terminates at the point of communication.

The first stomach or paunch (*rumen, penula, magnum venter, ingluvies—la panse* of the French) is much the largest in the adult animal; but not so in the recently born calf or lamb. It is divided outwardly into two bag-like appendages at its extremity, and it is slightly separated into four parts on the inside. The internal coat of this stomach is beset with innumerable flattened papillæ. Here are received the masses of herbage rudely broken up by the first mastication, and here it is (though they sometimes, but seldom, occur in the second) that the morbid concretions of a globular or elongated, but rounded, figure are generally found. These concretions are composed of three sorts of substances—of hairs, of the fibrous parts of plants, or of stony matter. The first of these are formed, particularly in the cow, by the animal's own hair, or that of another cow or ox licked off and gradually accumulated in the stomach. Sometimes these are hairy externally, but generally they are covered with a dark polished coat. The *Ægagropile* found in the Chamois consist of vegetable macerated fibres. The stony concretions have received the name of *Bezoar stones*. [BEZOARS.]

The herbage in the state above noticed is transmitted into the second stomach, honey-comb bag, bonnet, or king's-hood (*reticulum, ollula—bonnet* of the French), the walls of which are furnished with laminae somewhat resembling the cells of bees: this, which is small and globular, may be considered as an appendage of the first stomach or paunch, but is distinguished from that by the elegantly arranged polygonal and acute-angled cells, forming superficial cavities on its internal coat. Here the herbage is arrested, imbibed, and compressed into small masses or balls, which are thence returned successively into the mouth for remastication. During this operation, the animals remain in a state of repose,

'Some ruminating lie.'

until all the herbage swallowed has undergone the action of the molar teeth a second time. The aliment thus remasticated is transmitted into the third or smallest stomach, the *manipulus* (manyplices)—(*echinus, conclave, centipellis, omasus, psalterium—feuillet* of the French). This stomach is distinguished from the two former, both by its form, which has been fancied to resemble a hedgehog rolled up (whence the name *echinus*), and its internal structure, the longitudinal laminae of its walls resembling in some degree the leaves of a book (whence the name *feuillet*). These numerous and broad duplicatures of its internal coat be lengthwise and vary in breadth in regular alternate order, amounting to some forty in the sheep, and about a hundred in the cow.

From the third stomach the food is transmitted into the fourth, the *red* (*abomasus, faliscus, ventriculus intestinalis—caillette* of the French), which is next in size to the first stomach or paunch, of an elongated pyriform shape, and with an internal villous coat similar to that of the human stomach, with large longitudinal wrinkles. This last is, so to speak, the true organ of digestion, analogous to the simple stomach of ordinary animals.

We will now proceed to inquire how this complicated machine is connected together, and how it acts.

Blumenbach observes that the three first stomachs are connected with each other, and with a groove-like continuation of the œsophagus, in a very remarkable way. The latter tube enters just where the paunch and the second and third stomachs approach each other; it is then continued with the groove, which ends in the third stomach. This groove is therefore open to the first stomachs, which lie to its right and left. But the thick prominent lips which form the margin of the groove admit of being drawn together so as to form a complete canal which then constitutes a direct continuation of the œsophagus into the third stomach. The functions of this very singular part will vary according as we consider it in the state of a groove or of a closed canal. In the first case, the grass, &c. is passed, after a very slight degree of mastication, into the paunch as into a reservoir. Thence it goes in small portions into the second stomach, from which, after a further maceration, it is propelled, by a kind of antiperistaltic motion, into the œsophagus, and thence returns into the mouth. It is here ruminated, and again

swallowed, when the groove is shut, and the morsel of food, after this second mastication, is thereby conducted directly into the third stomach. During the short time which it probably stays in this situation between the folds of the internal coat, it is still further prepared for digestion, which process is completed in the fourth or true digestive stomach. (Lawrence's Blumenbach.) In notes to the same work it is stated that the shutting of the groove when the food is again swallowed after rumination supposes a power of voluntary motion in this part, and indeed, it is added, the influence of the will in the whole affair of rumination is incontestable. It is not confined to any particular time, since the animal can delay it according to circumstances when the paunch is quite full. It has been expressly stated of some men, who have had the power of ruminating (instances of which are not very rare), that it was quite voluntary with them. 'I have known,' continues Blumenbach, 'two men who ruminated their vegetable food: both assured me that they had a real enjoyment in doing this, which has also been observed of others; and one of them had the power of doing it or leaving it alone according to circumstances.'

Whilst the Ruminants remain at the teat and live upon nothing but milk, the fourth stomach is the largest of all. The first stomach or paunch only develops itself into its enormous volume in proportion as it receives supplies of herbage.

The intestinal canal of these animals is very long, but little enlarged or sacculated in the great intestines. The cæcum is moderately long and smooth.

In the museum of the Royal College of Surgeons the following preparations in the physiological series will be found highly illustrative of the function of the machinery above noticed:—No. 555 consists of the stomach and small intestines of a foetal calf (*Bos Taurus*, Linn.); and No. 556, of portions of the four cavities of the stomach of a calf. The description of these two preparations will be found in the article *Ox* [vol. xvii., p. 75]. No. 557 is the stomach of a goat (*Capra Hircus*, Linn.). The greater portions of the *rumen*, *reticulum*, and *abomasus* have been removed; but the *psalterium* left entire, showing the different characters of their inner surfaces, and their several communications with each other and with the œsophagus. The inner surface of the *rumen* is beset with elongated villi, spatulate at the extremity; these become shorter as they approach the *reticulum*, and gradually blend with the alveoli of that cavity. The communication of these two cavities is so free as to lead to the belief that food, when first swallowed, passes into both cavities. The muscular sphincter bounding the canal which conducts the re-masticated food from the œsophagus to the *psalterium* is also clearly shown in this preparation, and the necessary result of its contraction in shutting out the *rumen* and *reticulum* from the œsophagus may be as readily understood. A bristle is placed across the commencement of the *abomasus*, showing the width of the orifice leading from the *psalterium*. No. 558 is a portion of the *rumen* of a sheep (*Ovis Aries*, Linn.). The villi are flattened and dilated towards the extremity. No. 559 and 560 are noticed in the article *Ox* (*loc. cit.*). No. 561 is a small portion of the *rumen* of a reindeer (*Cervus Tarandus*, Linn.), showing the form of the villi, which are longitudinally plicated. No. 562 is a small portion of the *rumen* of a sheep. A part of the cuticle with which this cavity is lined is turned down; and the stomach has been injected, to show the vascularity of the subjacent mucous membrane. No. 563 shows a portion of the *rumen* and *reticulum*, uninjected, of a sheep, with part of the cuticular lining reflected. No. 563 A is a portion of the *reticulum* of a reindeer, with the cuticular lining partially removed. The cells remarkably shallow. No. 564 is a portion of the *reticulum* of a goat, with the cuticular lining partially reflected. The cells partially divided into smaller cells. The descriptions of Nos. 564 A and 564 B will be found in the article *Ox* (*loc. cit.*). No. 565 is a portion of the *reticulum* and *psalterium*, injected, of a lamb. The latter cavity has been divided transversely, showing the longitudinal disposition of the laminae, and how nearly they occupy the whole cavity. Their different sizes and relative proportions are also well shown by this section. Bristles are inserted in the interspaces of the different laminae. No. 566 is the remainder of the *psalterium* and the *abomasus* of the same stomach. The chief characteristic of the fourth cavity, viz. its vascular villous lining membrane, is well shown in this preparation. This tonic is thrown into large oblique rugæ, at what may be

termed the cardiac end. The pylorus is protected by a valvular protuberance. In its shape and function this cavity resembles the stomach of carnivorous quadrupeds. No. 566 A is the stomach of a wapiti fawn (*Cervus Canadensis*, Briss.) six days old. At this period the food, consisting of milk only, is conveyed directly to the fourth stomach to be digested: as it requires no preparation in the preceding cavities, they are accordingly collapsed, and of comparatively very small size. The descriptions of Nos. 566 B, 566 C, 566 D, and 566 E, will be found in the article *LLAMA* [vol. xiv., pp. 69, 70]; and those of Nos. 567, 568, and 569, in the article *CAMEL* [vol. vi., p. 189]. No. 569 A is a portion of the *psalterium* and *abomasus* of a llama, showing the same structure as exists in the camel, but on a somewhat smaller scale. A comparison of this preparation with No. 566 B shows that the laminae characterising the *psalterium* are not developed in the foetal stomach of the llama. In the ox, the laminae of the *psalterium* preserve the same proportions in the foetal as in the adult state (No. 555). No. 569 B exhibits the pyloric end of the *abomasus* and the commencement of the *duodenum* of a llama. This preparation was made for the purpose of showing the form, position, and structure of the valvular protuberance at the pylorus. It has been divided by a longitudinal incision, and seems principally composed of an accumulation of the sub-mucous cellular texture, the cells of which are large, and, being filled with fluid, must render the part elastic. No glandular follicles are perceptible, nor any conspicuous orifices in the mucous membrane covering the protuberance; yet it has been called glandular. (Home's *Comparative Anatomy*, i., p. 173.) Daubenton however terms it simply 'boursuffure,' without hinting at its use. Its office seems to be merely mechanical: if pressed on by any mass of undigested matter, it would shut up the pylorus, and prevent the passage of such matter into the duodenum; while substances sufficiently comminuted and digested would pass beneath the protuberance, through the semilunar pylorus, into the duodenum. This gut forms at its commencement a capacious reservoir, a small part of which only is preserved in this preparation. No. 723 B is part of the small intestines of a wapiti fawn injected, dried, and put into oil of turpentine. It shows the limited extent of the convolutions of the intestines arising from the shortness of the mesentery, and the mesenteric artery forming in consequence only a single series of arches. No. 735 is a portion of the intestinal canal of a small deer (*Moschus*), showing similar concentric folds of the colon. This disposition occurs in all the Ruminants. (*Cat.*, vol. i.)

Pallas describes and figures, in his 'Spicilegia Zoologica,' the third stomach, with its manyplies, of *Moschus moschiferus*.

The fat of the Ruminants, when cold, after death, becomes harder than that of other animals, and even brittle: it is called tallow and suet (*suyf* of the French). The mammae of this order are situated between the thighs. The general osseous structure may be seen in the articles *BISON*, *DEER*, *MOSCHIDÆ*, and *Ox*. There is a fine series of skeletons of Ruminants in the museum of the College of Surgeons; and among the skulls of oxen, a remarkable pug-nosed variety which is now wild on the pampas of Buenos Ayres.

The foetus of the Ruminants is developed by the aid of a placenta, divided into numerous detached lobes or cotyledons, the various forms of which are shown in the preparations, numbered from 3481 to 3528 inclusive, in the physiological series of the Hunterian Collection. The camel tribe however here again deviate from the true Ruminants, having no cotyledons, but only a general villous condition of the chorion, as in the mare.

The genera placed by Linnæus under his order *PERCORA* will be found under that head.

Cuvier makes the Ruminants consist of two divisions:—1st, those without horns; 2nd, those with horns.

The 1st division embraces the camels (*Camelus*, Linn.), or the *Camels* properly so called, and the *Llamas*; and the *Chevroitains* (*Moschus*, Linn.). 2nd. All the rest of the Ruminants, of the male sex at least, have two horns or prominences, more or less long, projecting from the frontal bones, which is not found in any other family of mammals.

In some these prominences are covered with a case of elastic substance, composed, as it were, of agglutinated hairs, which grows in layers, and during the whole life of the animal. The name *horn* (*corne*) is particularly applied to the substance of this case, which is termed a *hollow horn*.



The bony prominence or core which this case envelops, grows, like it, during the whole life of the animal, and is never shed. Such are the horns of oxen, sheep, goats, and antelopes. (See the several articles.)

In others the prominences are invested only with a hairy skin, which is continued from that of the head, and is never destroyed during life. These prominences are never shed. Such is the modification of horn possessed by the GIRAFFE, the sole genus of this subdivision.

Finally, in the great genus *Cervus*, Linn. [DEER], the prominences covered during a certain period with a hairy or velvety skin resembling that of the rest of the head, have at their base a ring of bony tubercles, which, as it increases, compresses and obliterates the nutrient vessels of that skin, which, when the horn is complete, dries and is removed. The naked bony prominence separates in due time from the skull, to which it grew, falls, and the animal becomes defenceless. But new horns soon begin to bud, ordinarily, and while the animal is in the vigour of life, larger than the preceding ones, and destined to fall in their turn. These horns, purely osseous and subjected to periodical changes, are termed by the French *bois*, and are known in England by the name of antlers.

Mr. G. R. Gray makes his fifth order consist of the *Ungulata* of Ray (*Bruta, Pecora, and Belluæ*, Linn.). Of this order, his first family, *Bovidæ*, comprises the whole of the ruminating animals. [Ox, vol. xvii., p. 89.]

Col. Hamilton Smith, whose researches and method form the groundwork of most of the treatises on ruminating animals since the appearance of his work,\* which should be carefully perused by every zoologist, is followed so closely by Mr. Swainson, that the arrangement of the latter is in fact, with slight change of position, the arrangement of the former. Mr. Swainson indeed places the Camels as the ruminating form among the *Solipedes*; but still they stand between the Camelopards and the Horse. He makes the *Bovidæ*, or Oxen, the typical family; but adopts the names given by the Colonel to that and the other families, with the exception of the *Antelopidæ*, which are equal to the *Capridæ* of Smith; Mr. Swainson making the Antelopes the typical form.

Mr. Swainson's fourth order, *Ungulata*, is divided into the following five tribes: *Pachydermes, Anoplotheres, Edentates, and Solipedes*.

The Ruminantes are thus arranged:—

- 1. *Sub-typical group*.—Horns sheathing; form gracile, slender.

Fam. Antilopidæ. (Sw.—*Capridæ*, Smith.)

Genera.—*Dicranocerus*, Sm.; *Aigocerus*, Sm.; *Oryx*, Sm.; *Gazella*, Sm.; *Antilope*, Sm.; *Redunca*, Sm.; *Tragulus*, Sm.; *Raphicerus*, Sm.; *Tetracerus*, Leach; *Cephalophus*, Sm.; *Neotragus*, Sm.; *Tragelaphus*, Sm.; *Nemorhædus*, Sm.; *Rupicapra*, Ant., Sm.; *Aplocerus*, Sm.; *Capra*, Auct.; *Ovis*, Auct.; *Damalis*, Sm.; *Acromotus*, Sm.; *Buselaphus*, Sm.; *Strepsicerus*, Sm.; *Portax*, Sm.

- 2. *Typical*.—Horns sheathing; form heavy, robust.

Fam. Bovidæ, Sm.

[Ox, vol. xvii., p. 89.]

Genera and Subgenera.

- 1. *Alce*, Sm. (Subgenera, *Rangifer*, Sm.; *Dama*, Sm.)
- 2. *Cervus*, Linn., Sw. (Subgenera, *Rusa*, Sm.; *Axis*, Sm.)
- 3. *Capreolus*, Sm. (Subgenus, *Mazama*, Sm.)
- 4. *Subulo*, Sm.
- 5. *Stylocerus*, Sm.

3 Aberrant . . .  
Horns solid, deciduous.  
*Cervidæ*, Sm.,  
*Cervus*, Linn.

Horns wanting; forelegs shorter than the hinder. *Moschidæ*, Sw.

- 1. *Moschus*, Linn.

Horns very short, covered with a skin. *Camelopardæ*, Sw.

- 1. *Camelopardalis*, Antiq.

The tribe *Solipedes*, which immediately follows the Ca-

\* See Griffith's 'Cuvier.'

melopards, consists of the genera *Camelus, Auachenia, and Equus*. Thus the Camels and Llamas, with which Colocel Smith, following Cuvier, commences the Ruminants, are placed by Mr. Swainson at the conclusion. With the exception of this and a few other modifications, the two arrangements are similar.

Mr. Ogilby, in his interesting paper, written with a view of pointing out the characters to which the most importance should be attached in establishing generic distinctions among the *Ruminantia*, read before the Zoological Society, in December, 1836, commenced by observing that it has been justly remarked by Professor Pallas, that if the generic characters of the *Ruminantia* were to be founded upon the modifications of dentition, in accordance with the rule so generally applicable to other groups of Mammals, the greater part of the order would necessarily be comprised in a single genus; since the number, form, and arrangement of the teeth being the same in all, except the Camels and Llamas, these organs consequently afford no grounds of definite or general distinctions. Hence, Mr. Ogilby observes, naturalists have resorted to other principles for regulating the distribution of ruminating animals, and the form, curvature, and the direction of the horns, selected for this purpose at a period when an extremely limited knowledge of species permitted the practical application of such arbitrary and artificial characters without any very glaring violation of natural affinities, still continue to be the rule adopted by zoologists in this department of mammalogy. But Illiger, he remarked, forms a solitary but honourable exception; for he first introduced the consideration of the muzzle and lachrymal sinus into the definitions of the genera *Antilope, Capra, and Bos*: his labours however were disregarded by subsequent writers, or his principles only applied to the genus *Antilope*. 'It is obvious,' continued Mr. Ogilby, 'that as the knowledge of new forms and species became more and more extensive, the prevailing gratuitous rule above mentioned, founded as it is upon purely arbitrary characters which have no necessary relation to the habits and economy, or even to the general external form of the animals themselves, would eventually involve in confusion and inconsistency the different groups which were founded upon its application; and such has long been its acknowledged effect. The genus *Antilope* in particular has become a kind of zoological refuge for the destitute, and forms an incongruous assemblage of all the hollow-horned *Ruminants*, without distinction of form or character, which the mere shape of the horns excluded from the genera *Bos, Ovis, and Capra*; it has thus come to contain nearly four times as many species as all the rest of the hollow-horned *Ruminants* together; so diversified are its forms, and so incongruous its materials, that it presents not a single character which will either apply to all its species or suffice to differentiate it from conterminous genera.

To meet this obvious evil, MM. Lichtenstein, De Blacville, Desmarest, and Hamilton Smith have applied Illiger's principles to subdivide the artificial genus *Antilope* into something more nearly approaching to natural groups: the reform thus effected however was but partial in its operation; the root of the evil still remained untouched, for none of these eminent zoologists appear to have been sufficiently aware of the extremely arbitrary and artificial character of the principal group itself, which they contented themselves with breaking up into subgenera, nor of the actual importance and extensive application of the characters which they employed for that purpose. By mixing up those characters moreover with others of a secondary and less important nature, the benefit which might have been expected from their labours has been in a great measure neutralized; and even the subdivisions which they have introduced into the so-called genus *Antilope* are less definite and comprehensive than they might otherwise have been made.

The truth is however that the presence or absence of horns in one or both sexes; the substance and nature of these organs, whether solid or concave, permanent or deciduary; the form of the upper lip, whether thin and attenuated, as in the Goat, or terminating in a broad, heavy, naked muzzle, as in the Ox; and the existence of lachrymal sinuses, and interdigital pores, are the characters which really influence the habits and economy of ruminating animals, and upon which, consequently, their generic distinctions mainly depend. These, with the assistance, in a very few instances, of such necessary characters as the ar-

periorbital and maxillary glands, the number of teats, and the existence of inguinal pores, are sufficient in all cases to define and characterise the genera with the strictest reference to logical precision and zoological simplicity.'

Waiving the discussion of the value of these characters, or a statement of the reasons which induced him to adopt them in preference to those more generally employed in this department of mammalogy, Mr. Ogilby contents himself with observing, 'that the presence or absence of horns in the females regulates, in a great measure, the social intercourse of the sexes; that upon the form of the lips and muzzle, the only organs of touch and prehension among the *Ruminantia*, depend the nature of the food and habitat, making the animal a grazer or a browser, as the case may be; and that the existence or non-existence of interdental glands, the use of which appears to be to lubricate the hoofs, has a very extensive influence upon the geographical distribution of the species, confining them to the rich savannah and the moist forest, or enabling them to roam over the arid mountain, the parched karoo, and the burning desert.'

Mr. Ogilby then arranges the *Ruminants* under the following families: 1, *Camelidæ* (observing that they form what Mr. MacLeay would call an aberrant group). 2, *Cervidæ* (comprising the genera *Camelopardalis*, *Tarandus*, *Alces*, *Cervus*, *Caprea* (type, Roebuck), and *Prox* (type, Muntjak). 3, *Moschidæ* [*MOSCHIDÆ*, vol. xv., p. 430]. 4, *Capridæ* [*GOAT*, vol. xi., pp. 285, 286]. 5, *Bovidæ* [*Ox*, vol. xvii., p. 89].

There is no order of animals that ministers so freely to the wants and comforts of man as the *Ruminants*. They form the great staple of the food and clothing of civilised and generally of savage life. Their milk, their flesh, their wool, their leather, their tallow, their horns, in short almost every portion of these quadrupeds is made available; and many of them are of high utility as beasts of burthen.

#### FOSSIL RUMINANTS.

*Ruminants*, Oxen and Deer especially, occur in a fossil state in the tertiary series of strata, and most abundantly in the third and fourth divisions of the fresh-water deposits (Pliocene period of Lyell). Bones of the Ox have indeed been found in the second or Miocene system of deposits, as at Georgensgünd in Bavaria; but in the Pliocene period the *Ruminant* remains are to be numerous traced, with extinct species of existing genera of *Pachydermata*, viz. Elephant, Rhinoceros, Hippopotamus, and Horse, together with the extinct genus *Mastodon*. The bone-caverns and the osseous breccia in the limestone fissures contain them plentifully; and they are widely spread over the face of the globe. A more detailed account will be found under the different articles which treat of the several families and genera of this order.

Dr. Lund, in his *View of the Fauna of Brazil, &c.*, remarks, that of *Ruminants* there is only one genus in Brazil, that of *Cervus*, which contains five species, whereof one, of the size of the musk, is undescribed. This animal, he observes, does not penetrate into the limestone caverns; but when their entrances form a spacious chamber, its slot may be frequently seen there. Only in Lappa Nova de Maquiné did Dr. Lund discover the remains of a single individual of that genus (*Cervus rufus*). He had since observed, in many caves that lay near to the habitations of men, the uninjured skeletons of several domestic animals, especially oxen and goats, the examination of which clearly explained to him the cause of their introduction; namely, that those creatures, whose footsteps he had often traced in the mouth of caverns, had undoubtedly visited them for the purpose of hoking the saltpetre, crystals of which cover the surface of the floor; and that they had lost themselves in the labyrinthine passages.

The poverty of genera in the family of *Ruminants* did not characterise the antient fauna of Brazil; for besides the genus *Cervus*, Dr. Lund had discovered two others belonging to that period. He refers them to two species, of which one is about the size of *Cervus simplicicornis*, Ill., the other nearer to *Cervus campestris*. The genus *Antilope* had left remains of one species, *Ant. Maquinensis*, as large as a buck, with short bow-shaped horns curved backwards. It was gregarious, like its congener, which is now confined to the Old World.

Of the genus *Camelus* Dr. Lund possesses the remains of two species; one exceeding a horse in size [*MACRAUCHENIA*?], the other a little less. To which of the two subgroups of this genus the fossils belong, that is, whether to the modern

inhabitant of the warm regions of the Old World, *Camelus* Ill., or to that now found in the chain of the Andes, *Auchenia*, Ill., Dr. Lund's insufficient means of comparison would not allow him to decide.

Dr. Lund concludes his account of the *Ruminants* with a small group that does not exactly coincide with any of its existing genera. This genus, he tells us, which in the lightness of its form rivals the most agile of the Antelope tribe, departs far from that group in the details of its structure, as also from the goat, sheep, ox, and camel. In some isolated points it approaches the genus *Cervus*, while in others it differs from it more than do any ruminants from each other. He proposes the name of *Leptotherium* for this extinct genus, of which he possesses the remains of two species, one less than the roe, the other bigger than the stag.

'If now,' continues Dr. Lund, 'we take a comparative view of the genera and species of this family, in the former and present periods, we must remark, in the first place, the much greater abundance of generic forms that distinguished the ancient creation, inasmuch as their numbers are in the proportion of four to one: of these four, *Leptotherium* is entirely extinct; with regard to the genus *Camelus*, I have already observed that the insufficiency of my means of comparison prevents me from deciding whether the fossil species belong to those of the Old World, or to the sub-group of this continent; but if I might be allowed to venture a speculation on this subject, I should declare for the latter opinion, on the strength of a rule which we shall, in the sequel, see confirmed by many examples, namely, that the animal species of the antient world exceeded in size the corresponding species of the existing races; and we have seen that the fossil species of *Camelus* are considerably inferior to those of the old continent, while they somewhat surpass those of the New World.

'In regard to the genus *Antilope*, it is well known that, in our times, the warmer portions of Africa and Asia constitute its dwelling-place. At the same time I must observe, that one of the latest travellers in Chili, M. Gay, believes that he has recognised a species of Antelope in the descriptions given to him of an animal that inhabits the inaccessible regions of the Andes. Should this supposition prove correct (at which we should not be surprised, when we remember that other animals, more likely to attract man's attention, such as the tapir and the bear, had escaped the observation of naturalists in those very same mountains, until a very recent period), we are then brought back to this remarkable result, that two genera, which are at present restricted to the highest chain of the South American coast, were in the age of our fossil remains extended over its plains.

'The discovery of an animal form, now usually considered as peculiar to the Old World, among the purely American forms, such as the extinct fauna of this quarter has hitherto produced, being a fact of great importance, I thought it right to allude to this novel information, while I reserve myself from giving any positive judgment until further inquiries shall have enabled M. Gay to verify or disprove this report.

'But not only the number of genera, but also the total amount of species was greater in those days than now. There are now five species (all, as before mentioned, belonging to the genus *Cervus*) that inhabit this district, while I already reckon seven species of the four fossil genera. The great number of species which the genus *Cervus* now contains within this region inclines us to suspect that our knowledge of the fossil species is very far from being complete. The circumstance of these animals living solitary, or at most in small herds, together with their rapidity of flight, secures them from the attacks of predatory beasts, much more than animals that either live in large societies, like the cloven-footed generally, or which are bad runners, as the *Tardigrada*, and this accounts for our finding their remains so seldom in the caves of wild beasts, in comparison with those of the other classes. Therefore, as the main result of our inquiry respecting this family, we see that of the four genera of which it was composed in that former period, only one still continues to exist in this same district, two must be sought for in the higher chain of the Andes (or perhaps only in the warmer zones of the Old World), and finally, one has entirely disappeared from the surface of the earth.' (*Transatl. Magazine of Nat. Hist.*, New Series, 1840.)

RUMINATION. [RUMINANTS; STOMACH.]

VOL. XX.—2 G



**RU'MPHIA**, a genus named by Linnæus in honour of George Eberhard Rumph, who was born at Hanau, and went as physician to Amboyna, where he subsequently became chief magistrate and president of the mercantile association, and died there in 1706. He paid great attention to the natural products, especially the plants, of the Spice Islands. Many of these are figured in his 'Herbarium Amboinense,' in 696 plates, each with often two plants, published by Burmann, in six volumes, from 1741 to 1751, with a supplemental one in 1757. The genus which has been named after him is only known from a figure of Rheeda, published in his 'Hortus Malabaricus, vol. iv., t. 11, who describes it as being found in Parabaroo and other provinces of Malabar. It has not been seen by any modern botanist. It is usually referred to the natural family of Terebinthaceæ and to the suborder Bursereæ. It has a tubular trisid calyx, three oblong petals of the corol; stamens three, equal to the petals, and exserted. The ovary is single, three-cornered. Style one. Drupe coriaceous, turbinate, three-furrowed, with the nut three-celled, three-seeded. But Messrs. Wight and Arnott remark, that as each apparent stamen may be composed of several filaments, this doubtful genus would be brought near Byttneriaceæ.

**RU'MPHIUS.** [RUMPHIA.]

**RUNCORN.** [CHESHIRE.]

**RUNIC LETTERS** is the name given to an ancient alphabet peculiar to the Teutonic nations, especially the Scandinavians and Germans. The time when this alphabet began to be used, is only matter of conjecture, and while some, notwithstanding the statement of Tacitus (*Germ.*, c. 19: 'literarum secreta viri pariter ac fœminæ ignorant'), have advanced the opinion that the Runic characters were used by the Germanic nations long before the commencement of the Christian æra, others suppose that they were an invention of a much later age. The alphabet consisted only of sixteen letters, most of which bear a great similarity to the Greek and Roman characters. This similarity seems to support the opinion of Fr. Schlegel (*Lectures on Ancient and Modern Literature*) and others, that the alphabet was originally introduced among the inhabitants of the coasts of the Baltic by Phœnician merchants, and that, with some modifications, it was kept a secret by their priests, and applied to various magic purposes, so that Tacitus would have been perfectly justified in saying that writing was unknown to the Germans.

The earliest Runic characters are found cut on stones, which were either sepulchral monuments or land marks. Such stones are found in Norway, Sweden, Denmark, Northern Germany, and in some parts of France and Spain, in short in almost all countries where nations of the Teutonic race took up their abodes during the fourth and fifth centuries of our æra.

All Runic letters have been divided into three great classes: 1, the Northern or Scandinavian; 2, the German (in the limited sense of the word); and 3, the Anglo-Saxon Runes. Grimm is of opinion that the German Runic characters are only a late modification of the Scandinavian Runes, as the Anglo-Saxon are of the German. In Scandinavia however the Runes seem to have been in use longer than in any other country, and we find that they were written there down to the middle of the fifteenth century, although the common alphabet was known there long before that time. Several Scandinavian MSS. are written in Runic letters, but none of them appear to be older than the thirteenth century, and the most recent were written before the year 1450. The number of stones covered with Runic inscriptions which have been discovered in Sweden and Denmark, is very great. The characters consist almost invariably of straight lines, in the shape of little sticks either singly or put together. Such sticks were in early times used by the Germans for the purpose of ascertaining future events. The sticks were shaken up, and from the figures that they formed a kind of divination was derived. Hence the mysterious character of the Runes (*Rûna* itself signified secret or mystery), and hence also the word *buchstabe*, the German name for letter, which signifies a stick of a beech-tree. In their zeal for discovering stones with Runic characters, antiquarians have frequently been deceived, and led to consider figures on stones as Runes which were never made by human hands, but were produced by natural circumstances. (Klemm, *Germanische Alterthumskunde*, p. 194, &c.) The word Runes is derived by some from the verb *runen*, to slit or scratch; by others from *raunen*, to whisper.

(For further information the reader may consult Adelung, *Altteste Geschichte der Deutschen*, p. 373, &c.; Brynjulf, *Periculum Runologicum*, Copenhagen, 1823; Lega, *Fundgruben des alten Nordens*, Leipzig, 1829; Liljegren, *Run-Lära*, Stockholm, 1838, with plates; Schmittbener, *Kurzes Deutsches Wörterbuch*, under 'Rune;' and more especially W. C. Grimm's work, *Ueber Deutsche Runen*, Göttingen, 1821, 8vo.)

**RUNN.** [HINDUSTAN, pp. 213, 214.]

**RUNNER.** [STEM.]

**RUNNYMEAD.** [JOHN.]

**RUPELLA'RIA.** [LITHOPHAGIDÆ, vol. xiv., pp. 47, 48.]

**RUPERT, PRINCE ROBERT**, of Bavaria, better known by the title of Prince Rupert, was born in 1619. His mother, Elizabeth, the eldest daughter of James I. of England, married Frederic V., elector palatine, who was banished and deprived of his estates in consequence of his unsuccessful attempt to seat himself upon the throne of Bohemia. Rupert, an exile from his youth, received little education; his disposition was active; he had a taste for military pursuits, and as the civil wars in England presented an opportunity for employment, he offered his services to Charles I., who put him in command of a regiment of cavalry. He took Cirencester, Hereford, and Lichfield, and was engaged in the battles of Worcester, Edgehill, and Chalgrove Field; but he was remarkable rather for his rash courage and impetuosity than for prudence or military knowledge. He gave strength however to the king's cause: his resolute vigour compensated in part for his want of judgment as a leader, and the king continued to employ him, endeavouring to ensure a continuance of his services by creating him a Knight of the Garter and Duke of Cumberland. He took Bristol, dispersed the parliamentary army at Newark, and was afterwards successful in the north; but at Marston Moor his indiscretion ruined the king's hopes: his want of concert with the marquis of Newcastle and the hasty withdrawal of his troops from the field of battle are gravely censured by Lord Clarendon. Had Prince Rupert 'stayed with the army he marched away with, at any reasonable distance, it would have been long before the jealousies and breaches which were between the English and Scotch armies, would have been enough composed to have agreed upon the renewing the siege.' As it was, in two days after the battle they returned to the posts they had occupied before it took place. (*Hist. Rebel.*, vol. iv., §12.) The king's confidence in him however did not diminish: on the contrary. Rupert, who had been commander only of the horse, was soon after appointed general of all the king's forces, with which he forced Sir Robert Pye to surrender Leicester, after a gallant defence. He gave the first charge in the battle of Naseby, and repulsed the troops with which he was engaged. After the day was lost, he accompanied the king and some remnants of their forces to Hereford, the king hoping to join Gerrard, who had a body of royalist troops in South Wales, and thus to muster a new army. At Hereford, before it was agreed what should be done next, Rupert left the king, and went hastily to Bristol that he might put that city in condition to resist an attack, which there was reason to expect would soon be made upon it. The reverses that the king had lately sustained rendered his continuing in possession of Bristol a point of the most vital consequence. Rupert wrote so confidently of his operations, that the king marched to Chepstow with the intention of joining him. He was dissuaded however; fortunately, as it proved, for after a short defence, Rupert surrendered the city to the parliamentary army. This pusillanimity justly disappointed and irritated the king, who signified his pleasure to the lords of the council that they should require Prince Rupert to deliver his commission into their hands. He likewise wrote the following letter to him, depriving him of his command:—

'Nephew,—Though the loss of Bristol be a great blow to me, yet your surrendering it as you did is of so much affliction to me, that it makes me not only forget the consideration of that place, but is likewise the greatest trial of my constancy that hath yet befallen me; for what is to be done, after one that is so near me as you are, both in blood and friendship, submits himself to so mean an action? (I give it the easiest term) such—— I have so much to say, that I will say no more of it: only, lest rashness of judgment be laid to my charge, I must remember; on of your letter of the 12th of August, whereby you assured me that, if no mischief happened, you would keep Bristol for four months. Did you keep it four days? Was there anything like a meeting?

More questions might be asked; but now, I confess, to little purpose: my conclusion is to desire you to seek your subsistence, until it shall please God to determine of my condition, somewhere beyond the seas; to which end I send you herewith a pass; and I pray God to make you sensible of your present condition, and give you means to redeem what you have lost; for I shall have no greater joy in a victory than a just occasion, without blushing, to assure you of my being your loving uncle and most faithful friend, G. R.'

'Hereford, September, 1646.'

(Clarendon, *State Papers*; and Oxford edit. of Clarendon's *Hist. Rebell.*)

Rupert rendered an account of his conduct before the king at Belvoir Castle, and removed the imputation of disloyalty and treason; but not that of indiscretion. He was unpopular throughout the country, and had the misfortune, says Lord Clarendon, 'to be no better beloved by the king's party than he was by the parliament.' He did not resume his military command; nevertheless the king could not long do without him. He sought the appointment of commander of that portion of the fleet which still adhered to the king, and as there was no other person to whom the king could readily confide the charge, Rupert obtained the post (1648). His services were immediately required on the Irish coast. Lord Ormond and the Royalist party in Ireland needed assistance, and Rupert, in order to give them aid, anchored in the harbour of Kinsale. Here Blake, with the Parliamentary squadron, blockaded him; until (October, 1649) he resolved to force his way out, which he did, with the loss of two or three ships, and steered for Lisbon. He was pursued by Blake, who demanded the surrender of his fleet in the name of the Commonwealth, but the king of Portugal, who was in alliance with Charles I., not only protected the king's fleet, but fitted out a squadron to assist Prince Rupert, and so induced Blake to withdraw his fleet.

Rupert now sailed to Carthage, and again Blake pursued him, and requested that the prince's ships might be given up to him, but the king of Spain, being in amity with England, a refusal was given on similar grounds to those alleged by the king of Portugal. From Carthage he sailed to Malaga, where he was so ill-advised as to sink and capture some English merchantmen. Informed of this transaction, Blake immediately followed him, and in January, 1651, attacked Rupert's squadron, without reference to the Spanish authorities, burnt and destroyed all but four or five ships, with which the prince escaped to the West Indies, where he supported himself by capturing English and Spanish merchantmen. Prince Maurice, who accompanied his brother, was cast away, and Rupert contrived, with two or three ships, to return to France, where he sold them, on behalf of Charles II., to the French government.

On the restoration of Charles II., Rupert left France and returned to England, where he was made a privy counsellor, and received other honours. By this time the impetuosity of his youth had diminished, and he judged with more consideration and calmness. When therefore there was a commencement of hostilities with the Dutch, the appointment of Rupert to serve under the Duke of York was looked on without dissatisfaction. During the expedition he acquitted himself with credit, which was in no way diminished when, in the following year, he commanded the British fleet in conjunction with Lord Albemarle. In 1673 he was again charged with the command of the fleet, which was actively engaged with the Dutch; but he found this squadron so ill-equipped, and, what was worse, so weakly manned, that he returned home. The king expressed some coolness at the manner in which he conducted some of his latter engagements. He had now finished the active part of his life; he was governor of Windsor Castle, and there spent a great portion of his time, occupied for the most part with mechanical and chemical experiments, with painting and engraving; in the latter art he was an adept, though not the inventor of mezzotint, as has often been erroneously stated. [MEZZOTINTO.] He died at his house in Spring Gardens, on the 29th of November, 1682. His collection of pictures was sold after his death, and his jewels, which were of considerable value. He had illegitimate children, but was never married.

Rupert was endowed with good natural abilities, had a quick perception, was vigorous, active, and energetic; he could readily change employments and pursuits, acquiring quickly such a knowledge of that which he undertook as

to prevent miscarriage. He was impetuous, rash, impatient of control and advice, and wanting in most qualities which constitute a great man. His conduct with the king's troops in Yorkshire, at Marston Moor, and at Bristol, and his piracies in the West Indies, have been very justly censured.

(Clarendon, *Hist. Rebell.*; Ludlow's *Memoirs*; White-lock's *Mem.*; *Mémoires de Grammont*; Campbell's *Lives of the Admirals*; *Biog. Univer.*, &c.)

RU'PICOLA. RUPICOLINÆ. *Rupicola* is also used by M. Fl. de Bellevue to designate a bivalve shell. M. de Blainville divides the *Anatina* [PYLORIDIANS, vol. xix., p. 142, 143] into three sections:--

A. Inequivalve species.

Example, *Anatina myalis*.

B. Equivalve, regular species.

Example, *Anatina subrostrata*. [PYLORIDIANS, vol. xix., p. 143.]

C. Equivalve, terebrating species.

Example, *Anatina Rupicola*, Lam. (genus *Rupicola*, Fl. de Belv.).

RUPICOLINÆ, a subfamily of Insectorial Birds allied to the *Manakins* and generally arranged under the family *Tyrpidae*. Mr. Swainson places both *Calyptomena* and *Rupicola* in the subfamily *Ampelinae*, or *Typical Chatterers*; and *Rupicola*, in his arrangement, immediately precedes the subfamily *Piprinae*, *Manakins*, which he considers as subtypical. Mr. G. R. Gray (*Genera of Birds*) places *Rupicola* and *Calyptomena* at the head of the *Ampelinae*, the fourth subfamily of the *Ampelidae* in his method.

*Rupicola*, Briss. (Cock of the Rock.)

*Generic Character*.—Bill moderate, robust, rather vaulted and curved at the point, upper mandible as wide as it is high, compressed at the base and notched at the point, lower mandible shorter, straight, and sharp; nostrils oval, lateral and hidden by the feathers of the elevated crest which covers the head. Feet large, strong, tarsi partially clothed with feathers, feet syndactyle, outer toe connected with the middle toe beyond the first joint, hallux very strong and armed with a crooked nail. Wings short, rounded; fourth and fifth quills longest.

*Geographical Distribution*.—Central and South America.

Examples, *Rupicola aurantia*, Vieill., and *Rupicola Peruviana*, Dumont.

*Rupicola aurantia*.

*Rupicola aurantia*.

*Description*.—*Male*.—Size about that of a Ring Pigeon (*Columba Palumbus*), very bright orange-yellow; a crest, which is compressed and elevated, rises from the head with a helmet-like air, and is varied at the summit with brown and bright yellow; there is some white at the bend and on the middle of the wing, which is filiform at the first quill; the tail-feathers are short, reddish-black bordered with yellow; bill and feet rosy-white.

*Female* rather smaller, and with a less elevated crest; colour entirely dirty bistre-brown.



This is the *Pipra Rupicola* of Linnæus, *Rupicola Cuyana* of Swainson, *Rupicola elegans* of Stephens, and *Rock Manakin* and *Cock of the Rock* of English ornithologists.

*Locality*.—This beautiful bird inhabits Guiana, especially about the rocks which border the small river Oyapock, and is becoming daily more rare.

*Habits, &c.*—The Cock of the Rock flies swiftly and is a very shy bird. The nest is made of twigs and dry herbage; and there the female lays two white eggs about the size of those of a pigeon. The food consists of the smaller wild fruits.

Mr. Swainson considers this bird to be the Raszorial type of the true Chatterers.

*Rupicola Peruviana.*

*Description*.—*Male*.—Bright orange, like the preceding, but the quills and tail-feathers are deep-black and the middle wing-coverts are bright grey ash. The crest is of a uniform colour, wanting the deeper coloured semicircular line, and not of a helmet-like contour. The tail-feathers are long.

The Peruvian Cock of the Rock was for some time considered to be a mere variety of *Rupicola aurantia*, but it differs in being of larger size, in colour, in the length of the tail-feathers, in the absence of the filiform wing-feathers, and in the crest, which is not circular as in the preceding species.

This is the *Chiachia lacra* of the Mexicans.

*Locality*.—Supposed to be the interior of Peru and Mexico: has been brought to Europe from Lima.

at the base, deeply cleft, and hooked at the point. Nostrils oval, at the base of the bill, and concealed by the filiform feathers that project over them. The eyes are rather large; the irides bluish. Legs bluish-black; a few feathers come down over the upper part of the tarsi. Feet gressorial; outer toe not much shorter than the middle one, with which it is united as far as the last joint. The female does not differ in appearance from the male.' (Raffles.) This is the *Burong Tampo Pinang* of the Malays.

*Locality*.—Singapore and the interior of Sumatra.

*Habits, Food, &c.*—Sir Stamford Raffles states that this species is found in the retired parts of forests, and as it is of the colour of the leaves, and perches high, it is not easily procured. He further tells us that the stomach contained nothing but vegetable substances, chiefly wild grains.

Dr. Horsfield observes that the bill greatly resembles that of the genera *Rupicola*, *Pipra*, *Phibalura*, *Ardalotus*, *Platyrhynchus*, and *Procnias*. 'All these birds,' continues Dr. Horsfield, 'have further a natural resemblance in the structure of their feet, which consists in a union of the toes, particularly of the outer and middle toe, existing in different degrees, but perhaps most strongly in *Calypptomena*. The genera above mentioned are arranged, nearly in succession, by the celebrated Temminck, in his extensive order of *Insectivores*: it remains therefore still to be determined by future inquiries, whether, when more accurately known, they will not be found to constitute a distinct family among the *Passeraux* of Cuvier, connecting the family of *Dentirostres* with that of *Syndactyles*.' (*Zoological Researches in Java*.)

*Rupicola Peruviana.*

*Calypptomena, Raffles. (Rupicola, Temm.)*

*Generic Character*.—Bill depressed and wide at the base, curved or hooked at the point, and nearly hidden by the feathers of the erect and compressed crest. Wings large and very broad, first quill shortest, third longest, lesser quills notched at their tips. Tail and feet very short, hind-toe as long as tarsus, outer and middle toe connected up to the second joint.

Example, *Calypptomena viridis*.

*Description*.—This very singular and beautiful bird is about six inches and a half in length. Its colour is a brilliant green like that of the Parrots. The head is rather large, and its feathers are directed forwards from each side, in such a manner as nearly to conceal the bill, giving the face a very peculiar appearance. A little above and before the eyes, the feathers are of a deep velvet-black at their base, and only tipped with green, but crossed on the coverts by three velvet-black bands; the primary feathers, as well as the whole under side of the wings, are dusky, approaching to black, with the exception of the outer margins of some which are edged with green. The tail is short, rounded, composed of ten feathers, which are green above and bluish-black below. The whole of the under parts are green: this colour is lightest on the sides of the neck and round the eyes. The bill is short, wide, much depressed

*Calypptomena viridis.*

RUPPE'LLIA, the name given by M. Milne Edwards to a genus of Cancerians (*Canceriens Arqués*) established on the *Cancer tenax* of the German zoologist and traveller Rüppell, and considered by M. Edwards as the type of the small group which leads to the genera *Ozius* and *Eriphia*.

*Generic Character*.—Form of the Carapace approximating closely to that of *Xantho* and *Ozius*; dorsal buckler slightly curved, and about once and a half as wide as it is long. Front much wider than the buccal frame, but not occupying, with the orbits inclusive, half of the transversal diameter of the carapace. Latero-anterior borders of the carapace shorter than its latero-posterior borders, with which they are continued without forming any remarkable angle; they terminate towards the edge of the genital region, and are armed with large but not greatly projecting teeth. The orbits are nearly circular, and are directed upwards and forwards; their lower border is united to the external angle of the front, so as only to leave at this point a simple fissure, and not a considerable space, as in other cancerians. The result of this disposition is, that the external antennae are completely excluded from the orbits; their basilar joint, which is large and placed obliquely, reaches, nevertheless, near the external canthus of the eyes; it is soldered to the front by its superior border, which is very wide, and which

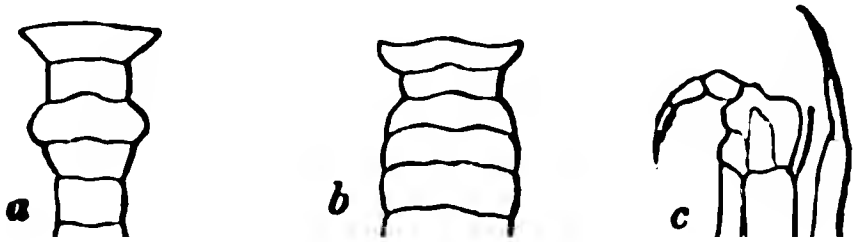
carries, towards its middle, the moveable stem of these appendages, which is extremely small. The *internal antennæ* bend back directly outwards, as in *Xantho*, &c. The prelabial space is conalculated, as in *Ozius*, and the third joint of the jaw-feet leaves, between its anterior border, which is very oblique, and the border of the buccal frame, a space which corresponds to the extremity of the efferent canal of the respiratory apparatus. (M. E.)

M. Milne Edwards remarks that, in the rest of their organization, these Cancerians do not much differ from *Xantho* and *Ozius*.

Example, *Ruppellia tenax*, *Cancer tenax*, Rüppell.

*Description*.—Upper border of the orbit marked by two fissures separated by a small tooth; there is a fissure at its external angle, and two teeth at its lower borders. The carapace is embossed and slightly granulous forwards, but smooth and slightly convex backwards. Front armed with six rounded and nearly equidistant teeth: of these the external ones are less projecting than the others, and occupy the angle of the superior border. The latero-anterior borders of the carapace are armed with 4 or 5 flattened teeth, which are very wide but hardly projecting. The anterior border of the third joint of the external jaw-feet is notched in the middle. The anterior feet are stout, and very unequal in the two sexes; the hands are granulous, and the pincers like those of *Carpilius*. Length about two inches. (M. E.)

*Locality*.—The Red Sea.



*Ruppellia tenax*.

a, abdomen of male; b, abdomen of female; c, pedipalps.

Two other species, *Ruppellia annulipes* and *venosa* (locality unknown), are also recorded by M. Milne Edwards, who thinks that *Cancer Calypso* of Herbst ought perhaps to be referred to this genus, which is placed by M. Edwards between *Pilumnus* and *Pirimela*.

**RUPPIA**, a genus of plants belonging to the natural order Alismaceæ. This genus was named by Linnæus after Henry Rupprius of Giessen, an active botanist and author of 'Flora Jenensis.' There is only one species belonging to this remarkable genus, and that is a native of Great Britain. *Ruppia maritima*, Sea Ruppia, is found in salt-water pools and ditches; it has a slender filiform leafy stem, with linear leaves, which are furnished with sheaths sometimes narrow and small, at other times inflated. Its flowers, which are two in number, and green, are seated one above another on opposite sides of a short spadix, which is included in a sheath or spathe; it has large sessile anthers 1-celled: the ovaries are four minute grains seated in the centre between the stamens, which are sessile and two in number. When the plant has flowered, the spadix lengthens to the height of five or six inches or more, and becomes spirally twisted, as if to bring the fruit to the level of the water, in which the flowers are always immersed. After this the ovaries begin to swell, and their base is elongated into a footstalk, as the fruit ripens, one or two inches long. When the fruit is per-

fectly ripe, it becomes an ovate acuminate drupe. Sometimes the drupe is more beaked than at others, and the leaf-sheaths are a little dilated, when the plant answers to the description of the *R. rostellata* of Roch and Reichenbach.

**RUPPIN, NEW**, the capital of a district in the province of Brandenburg and government of Potsdam, in the kingdom of Prussia, is situated in 52° 56' N. lat. and 12° 55' E. long., on the west side of the great lake of Ruppín, which receives the Klappgrüben, that comes from the Katerbow lake, and flows through the town. By means of the Rhine, the Ruppín canal, and some lakes, it has a communication with the Havel, and so with the Elbe. The town is surrounded by walls, and has five gates. It was nearly destroyed by fire in 1814, but is now a regularly-built and cheerful place: the streets intersect each other at right angles, and there are four handsome squares. Among the public buildings are two churches, two hospitals, a very large building for exercising the troops, the Frederic-William gymnasium, a lunatic asylum, the barracks, the custom-house, and the council-house. There are very considerable manufactories of woollen cloth, flannel, tobacco and snuff, and household furniture; likewise tanneries, breweries, and distilleries. The inhabitants are also partly engaged in agricultural pursuits and in the fisheries, and have some trade. The population is about 8000, besides the garrison, which consists of three battalions of infantry.

(Von Schlieben, *Neuestes Gemälde der Preussischen Monarchie*; Müller, *Geog.-Stat. Topog. Wörterbuch des Preussischen Staates*.)

**RUPTURE**. [HERNIA.]

**RURAL DEAN**. [DEAN.]

**RUREMONDE** (otherwise *Roermonde*) is the capital of a district in the province of Limburg, in the kingdom of the Netherlands. It is situated in 51° 12' N. lat. and in 6° E. long., on the right bank of the Maas, which flows past the town in a westerly direction, and is here joined by the Roer or Ruhr, which comes from the north. It is surrounded with a rampart and ditch. The inhabitants, about 5000 in number, have woollen and other manufactories, and carry on a considerable trade. This town is tolerably well built, and has a spacious public square. A productive toll on the Maas is levied here. Ruremonde was the birth-place of the geographer Gerard Mercator, who died in 1594. (Hassel; Stein; Cannabich.)

**RUSCUS**, the name of a genus of plants belonging to the natural order Smilacæ, known by the common name of Butcher's Broom. The species of this genus are evergreen, and on this account are frequently introduced for undergrowth in shrubberies. The genus is known by its dioecious flowers, of which the barren flowers have a perianth of 6 single leaves, 3-6 anthers with the filaments combined at the base; in the fertile flowers the same perianth with a tubular nectary, single style, fruit superior, 3-celled, cells 2-seeded. One of the species, *Ruscus aculeatus*, common butcher's broom, is found wild in Britain.

**RUSH**, the common name of the species of *Juncus*, a genus of plants belonging to the natural order Juncaceæ. This genus is distinguished by its inferior perianth, composed of 6 glumaceous leaves; its 3-celled 3-valved capsules, the seed-bearing dissepiments of the valves being in their middle. The species are numerous, and are found mostly in moist boggy situations, in the colder parts of the world: several are however inhabitants of tropical regions. The *Juncus effusus*, the soft rush, and the *Juncus conglomeratus*, the common rush, are used in many parts of the country for plaiting into mats, chair-bottoms, and for constructing small toy-baskets. The wicks also of the candles known as rush-candles are made from the pith, or, more properly speaking, the soft inner portion of the stem of the same species, which is chiefly composed of cellular tissue.

Rushes of various kinds form frequently very troublesome weeds in agriculture. They grow best on rich land that is wet and cold. They may be destroyed by covering them over with dry materials of various kinds, as ashes, lime, and drift from roads. But the best mode of getting rid of them is to fork them up by the roots in the summer, and after letting them lie for a fortnight or three weeks to dry, to burn them. This however will be found only a temporary mode of getting rid of them, unless the ground on which they grow is well drained.

**RUSH, BENJAMIN**, was born in the neighbourhood of Philadelphia, in December, 1745. His ancestors had



followed William Penn to America in 1683. His father and his grandfather each combined the business of a farm with the occupation of a gunsmith. Losing his father early, he was indebted to the care of an excellent mother for his early education; and he passed five years in the grammar-school of his maternal uncle, the Rev. Dr. Finley, afterwards president of the college of Princeton, to which college Rush was removed at the age of fourteen. Here he became distinguished by his application, his acquirements, and the possession of a fluency of expression for which he was ever after remarkable. At fifteen he obtained the degree of bachelor of arts; and commenced his medical education with Dr. Redman, then an eminent practitioner in Philadelphia. His early attachment to the writings of Hippocrates, as well as his classical acquirements, were evinced, when he was only seventeen, by his translating the aphorisms from the Greek into English, a task which Dr. Hosack, one of his biographers, justly supposes to have influenced the habits of his mind and the character of his subsequent writings. Even at this early period his diligence and method were such, that his notes of the yellow-fever at that time prevalent in Philadelphia contain records of considerable value. At the age of twenty-one he repaired to Europe, and studied two years at Edinburgh, where Monro, Gregory, Cullen, and Black then held chairs. His inaugural dissertation, on taking his degree in 1768, is entitled 'De Coctione Ciborum in Ventrículo,' and contains an account of several experiments made on himself, and some by a fellow-student, to prove the acid changes undergone by the food in the process of digestion. After passing some time in attendance on the London hospitals and lectures, and paying a visit to Paris, Dr. Rush returned to Philadelphia, in the spring of 1769, and commenced the practice of physic, for which he appears to have been eminently qualified not only by the liberal plan of his previous studies, but by his gentleness of disposition and by great humanity. His punctual industry was such, that he is said never to have omitted his duties at the hospital, or those of his private practice, even for a single day, except in the case of illness: and it is added that his love of order was exemplified by his never being ten minutes behind the time when he was expected. He was very soon elected professor of chemistry; and in 1789 he succeeded Dr. Morgan in the chair of the theory and practice of physic. The College of Philadelphia and the University of Pennsylvania becoming united in 1791, he was appointed professor of the institutes of medicine and clinical practice; and from the year 1805 to the end of his life he held the united chairs of the theory and practice of medicine and of clinical practice. His popularity as a lecturer was evinced by the number and the attachment of his pupils, and the celebrity which his reputation mainly imparted to the medical school of Philadelphia. At a late period of his life he still warmly expressed the pleasure he had derived from 'studying, teaching, and practising medicine.' But the times in which he lived were too full of events to permit him to pay that undivided attention to medical science which he subsequently regretted had ever been impeded by public events. In the Congress of 1776 he held a seat as a representative of the state of Pennsylvania; and he subscribed the declaration of independence. He was appointed physician-general of the military hospital of the middle department in 1777; and chosen a member of the state convention for the adoption of the federal constitution ten years afterwards. A few years later, in 1794, he describes himself as having 'lately become a mere spectator of all public events;' from which period he seems to have devoted himself almost exclusively to medical studies and pursuits: he held however the office of treasurer of the United States Mint during the last fourteen years of his life. On different occasions he received medals from the king of Prussia and the queen of Etruria, for information communicated to them in answer to inquiries concerning the yellow-fever; and in 1811 the emperor of Russia sent him a diamond ring as a testimony of respect for his medical character. His useful life was terminated, after a short illness, on the 19th of April, 1813.

The character of Dr. Rush exhibits a combination of nearly every quality appropriate to a physician; industry, temperance, benevolence, uprightness, public independence, piety, were in him united with learning and general knowledge, and a profound acquaintance with almost every branch of medical science. By habits of early rising, and a wise economy of time, he was enabled, in the midst of ardu-

ous and continual duties, to treasure up and to communicate a variety of observations peculiarly stamped with utility; and all his exertions were animated by a philanthropy which caused him to devote one-seventh of his receipts to purposes of charity, and dictated his memorable last injunction to his son, 'Be indulgent to the poor.' In the year 1793, when Philadelphia was ravaged to an unexampled extent by the yellow-fever, his services were so much in request that his exertions nearly cost him his life. His house was filled at all hours with applicants for relief, and his carriage beset in the streets.

The life of physicians actively engaged in the study and practice of their profession seldom offers much of private interest. Dr. Rush's life may be said to have been devoted to mankind; and his history is that of his public duties, his professional toils, and his writings. He married, in 1776, Miss Julia Stockton, daughter of Judge Stockton, who is described as a lady of amiable disposition and cultivated mind. Dr. Rush was survived by nine of thirteen children, the fruits of this marriage.

The number of Dr. Rush's works is considerable; they include a history of the yellow-fever as it appeared in Philadelphia in 1793, and of other epidemics of different years. One of his latest works was a 'Treatise upon the Diseases of the Mind.' His last was a letter to Dr. Hosack on the subject of hydrophobia, which terrible disease he considered to be principally seated in the blood-vessels. In 1787 he published an 'Inquiry into the Effects of Public Punishments upon Criminals and upon Society,' to which the mitigation of the Pennsylvanian code is attributed. He also edited the works of Sydenham, Cleghorn, Pringle, and Hillary.

The principal papers published at various times by Dr. Rush are collected and comprised in two volumes of 'Medical Inquiries and Observations.' The first of these was published at Philadelphia in 1788; the second in 1793. Of these volumes, four editions appear to have been published in four years. Their contents consist of about thirty separate essays, all on subjects of medical interest; each distinguished by the philosophical character of the author, and not a few interesting to general readers, to moralists, and to statesmen. The essays 'On the State of Medicine among the Indians;' 'On the Influence of the Military and Political Events of the American Revolution upon the Human Body;' 'On the Influence of Physical Causes upon the Moral Faculty;' and 'On the State of the Mind and Body in Old Age,' are strongly indicative of the observing and reflecting habits of the author. The account of the climate of Pennsylvania presents a model of medical topography, a subject at that time little cultivated. Several of the essays on separate diseases, as the Scarlatina Anginosa, the Cholera of Infants, the Influenza, &c., are distinguished by accuracy of remark and a well exercised judgment. The essay 'On the Effects of Spirituous Liquors on the Human Body' contains the strongest original arguments that could be employed by the most zealous advocate of temperance; and in the 'Inquiry concerning the Causes and Cure of Consumption' we recognise the doctrine of the general or constitutional origin of that fatal disorder, subsequently supported by Dr. Beddoes, but more recently and more distinctly and ably illustrated by Sir James Clark. The celebrated doctrine so often and so eloquently expounded by the late Mr. Abernethy, of the 'Constitutional Origin of many Local Diseases,' is very perspicuously announced in Dr. Rush's 'Inquiry into the Causes and Cure of Sore Legs.' There are indeed few volumes in medical literature which will better repay the perusal of the student than those of Dr. Rush. Large and enlightened views of the causes of disease, minute observations of its phenomena, and sagacious principles of cure, are contained in all the writings of this distinguished physician, combined with indications of his having possessed all the virtues that could animate and adorn the profession to which he belonged.

(Thomson's *Annals of Philosophy*, vol. i.; *Encyclopædia Americana*, vol. ii.; *Diss. Phys. Inaug., De Coctione Ciborum, &c.*, Edin., 1768; *Amer. Med. and Philos. Register*, vol. iv.; *Chalmers, Biog. Dict.*, vol. xxvi.; *Dict. des Sciences Médicales; Biog. Med.*, vol. vii.)

RUSH-BEARING, another name in some parts of England for the country wake. It appears that in ancient times the parishioners brought rushes at the Feast of Dedication, wherewith to strew the church, and from that circumstance the festivity itself obtained the name of *Rush-bearing*.

bearing. The country wake occurs by this name in the glossary of the Lancashire dialect, and Rush-bearing is still the common name in many villages in Lancashire for this annual festivity. In the parish accounts of St. Margaret's, Westminster, is this item, under the year 1544:—'Paid for rushes against the Dedication Day, which is always the first Sunday of October, 1s. 5d.' Notices of the custom of Rush-bearing, as still used in various parts of Derbyshire, will be found in Glover's 'History and Gazetteer' of that county, vol. i., pp. 259, 260. (Brand's *Popular Antiq.*, vol. i., p. 436; Nares's *Glossary*.)

**RUSHES** are well-known plants which appear in all soils, especially those which are fertile, when the water which cannot be evaporated remains in a stagnant state under the surface. They are most common on moist meadows with a retentive subsoil; and as they not only occupy a space which might produce good herbage, but also greatly deteriorate the hay with which they are mixed, every means to destroy them are employed by industrious farmers. Formerly in this, as in most other instances of defect in the soil, only a temporary remedy was generally thought of. The rushes were mown down at particular times of the year, alkaline ashes and salt were spread over them, and, in some cases, they were destroyed by pouring boiling water on the roots. But all these only killed the individual rushes, without removing the immediate cause of them, or correcting the stagnation of water which invariably reproduced them. The only effectual cure for rushy grounds is a complete system of draining. The truth of this assertion is so generally admitted, that it is unnecessary to dwell upon it. Wherever the land can be effectually under-drained, rushes will generally disappear as by magic. If they are strongly established in the soil, it may take some time before they completely die away, even after drainage, at least in pastures which are not broken up; but if the land is ploughed and has a proper tillage, they will not survive the first year. In rich old meadows, which it would not be prudent to plough up, they may be destroyed by mowing them when they are in bloom, and immediately spreading ashes or salt over the place where they grew. This repeated twice will clear the ground entirely, and the draining will prevent their reappearing.

In heavy grounds which have been laid up in high stiches without thoroughly draining the land, and sown with grass-seeds to remain in pasture two or three years, it is not uncommon to see every interval between the stiches filled with rushes, especially if the land be reduced in fertility by overcropping. This indicates a wet subsoil, and suggests under-draining; but the rushes are often caused by the very roundness of the stiches, which is supposed to keep the land dry, but which accumulates the water in the furrows. If the land had been laid quite flat, it might have been too wet to produce good crops of wheat, but rushes would not have appeared. In very flat meadows rushes are only found where the land lies very low, with an impervious subsoil, or a want of inclination in the surface to carry off the superfluous water. What might at first sight be considered as an anomaly, is yet perfectly true—no rushes are found in the best water meadows, although they are for a considerable portion of the year entirely soaked in water; but the water is never allowed to stagnate for a moment, and is always kept running on and off.

The great advantage which has been obtained by the system of thoroughly draining compact soils, or those which rest on impervious subsoils, has induced proprietors and farmers of land to employ their capital in this most certain of all improvements, and the consequence will be, that in a few years the question as to the mode of destroying rushes will no longer be heard; and they will only be seen in those low and unprofitable spots from which the water cannot be drawn off by drains, and where they will supply some small resource to the maker of mats and the repairer of rush-bottomed chairs.

**RUSHWORTH, JOHN**, is said by Anthony Wood to have been born in Northumberland about 1607, of a good family, and to have studied for a short time at Oxford, where however he did not remain long enough to be matriculated. Coming up to London, he entered himself of Lincoln's Inn, and was called to the bar; but it does not appear that he ever practised. So early at least as the year 1630, he began, according to his own account (in the preface to the first volume of his *Historical Collections*) to attend in the Star Chamber, the Court of Honour, the Exchequer cham-

ber, the council, and other places, whenever any matter of importance was in question, and to take notes of the proceedings; and in this way his time seems to have been wholly occupied. When the first parliament of 1640 assembled, he eagerly embraced the opportunity of being present at the debates and conferences of the two houses; and after its dissolution he proceeded to the north, the scene of the Scottish invasion, where he witnessed the fight of Newburn, and afterwards found admission to the meetings of the great council at York and of the commissioners at Rippon. When the Long Parliament met, in November, Rushworth was appointed assistant to Henry Elsynge, Esq., clerk to the house of commons; and by the opportunities which he enjoyed in this situation, he was enabled to make ample collections relating to all the most interesting public transactions of the time. It appears to have been his practice to take down in a species of short-hand whatever was said in the house which he thought worth preserving. Thus, he tells us himself, that on the evening of the day on which the king made his attempt to seize the five members, 'his majesty sent for Mr. Rushworth, the clerk, whom he observed to take his speech in characters, requiring a copy of it; who pleading in excuse how Mr. Neville was committed to the Tower for telling his majesty what was spoken in the house, he smartly replied, "I ask you not to tell me what was said by any member, but what I said myself;" upon which a copy being transcribed, it came out in print next morning, by the king's order.'

But besides his services as clerk and reporter, after the king had left London, Rushworth (being, it would appear, a good horseman) was the person usually employed to carry addresses and other communications from the house to his majesty; and Wood records that on those occasions he was wont to perform the journey to York in twenty-four hours. At a somewhat later date he appears to have been in like manner entrusted to convey the messages of the house to their general, Essex. On the 14th of June, 1643, the house ordered 'That the mare and young horse belonging to Mr. Endymion Porter, lately brought up from Enfield to London, be forthwith delivered to Mr. John Rushworth, to be employed in the service of the parliament in sending messages between this house and the Lord-General.' On a subsequent day it was further resolved that he should be recommended to the committee of the house for excise, and to the treasurers and commissioners, to be employed in some office or place suitable to his condition and the recommendation of the house, 'towards a recompense of the several services he hath done for the kingdom.' It is not known however that he derived any substantial benefit from this vote.

In 1643 he took the covenant with most of his party. In 1645, when the command of the parliamentary forces was given to Sir Thomas Fairfax, who was his near relation, Rushworth was appointed his secretary; and from this time he was principally with the army, till Fairfax's resignation of his command in 1650. Being at Oxford in Fairfax's suite in 1649, he received from the university the degree of M.A. Having returned to London and taken up his residence in Lincoln's Inn, he was, in 1652, appointed one of the committee for the reform of the common law. The next time we hear of him is as one of the members for Berwick in Cromwell's last parliament, which met in January, 1658; and he again sat for the same borough in that which restored Charles II., in April, 1660. The overthrow of the Protectorate however was fatal to Rushworth's rising fortunes. We have seen the zeal with which he served the republican party; and there can be no doubt that this was the side to which he was heart and soul attached; he had submitted the first volume of his 'Historical Collections,' in manuscript, to Oliver Cromwell; and when it appeared in print it was ushered in by a dedication in very high-flown terms to the new Protector Richard. When the king came back, Rushworth withdrew this unlucky dedication; and he also made a modest attempt to conciliate Charles by presenting to him some registers of the Privy Council which had fallen into his hands. Thanks were formally returned to him in the king's name for the books, but he received no encouragement to expect any further evidence of the royal favour.

Rushworth had not, like many of his party, taken advantage of his opportunities and of the appointments he had held, to secure a fortune to himself out of the misfortunes of his country, and he was now probably in rather straight-



ened circumstances. When Sir Orlando Bridgeman was made lord keeper however, in 1677, he appointed Rushworth his secretary; and we find him sitting again for Berwick, both in the parliament which met in March, 1679, and also in that which met at Oxford in 1681. But after this, it is stated, he lived in retirement and obscurity; till, in 1684, he was arrested for debt and sent to the King's Bench prison, where he remained till he died, on the 12th of May, 1690. He had latterly taken to drinking to drown care, and his mind and memory were nearly gone for some time before he died.

Rushworth left several daughters, 'virtuous women,' says Anthony Wood, 'of which one was married to Sir Franc. Vane, of the North.'

The first part, in one volume folio, of Rushworth's 'Historical Collections of Private Passages of State, Weighty Matters in Law, and Remarkable Proceedings in Parliament,' embraces the space from 1618 to 1629, and was published in 1659. It was reprinted clandestinely in 1675, and also again in 1682. Part second, in two volumes, extending from 1629 to 1640, appeared in 1680; and that same year Rushworth also published, in one volume folio, his account of the Trial of the Earl of Strafford, which is now considered as forming the eighth volume of his 'Historical Collections.' The remaining parts of that work were left ready for the press at his death; and part third, in two volumes, extending from 1640 to 1645, appeared in 1692; part fourth, also in two volumes, and coming down to 1648, in 1701. All the seven volumes, together with Strafford's Trial, were reprinted in 1721. Rushworth's intention, as he states in the preface to his second volume, had been to bring down the work to the dissolution of the Long Parliament in 1653.

Of the importance of this active and industrious compiler's labours, and of the value of what he has bequeathed to us, there can be no doubt. His collection contains an immense number of papers and notices now nowhere else to be found, and many which never were to be found elsewhere. And it may also be admitted that the promise of perfect impartiality with which he sets out, is upon the whole as well kept as we have any right to expect that it should be. The book however was loudly cried out against for its unfairness, its positive falsehoods and inventions, as well as its omissions and suppressions, by the high church and Tory party on the appearance of the first volume. An elaborate exposition of the grounds of these charges (which however are very unsatisfactorily made out after all) may be found in the long introduction to Nelson's 'Impartial Collection of the Great Affairs of State from the beginning of the Scotch Rebellion in the year 1639;' which indeed was professedly published 'by his majesty's special command,' in opposition to Rushworth's work, but of which, although it was intended to come down to the death of Charles I., no more than two volumes ever appeared, the first in 1682, the second in 1683, carrying the history no farther than to January, 1642.

**RUSSELL, LORD WILLIAM**, was born in September, 1639: his ancestors were early possessed of landed property in Dorsetshire. We find John Russell in 1221 the constable of Corfe Castle, and his descendants subsequently filling honorable situations: one of them, Sir John Russell, was Speaker of the House of Commons in the second and tenth year of Henry VI. A fortunate occurrence raised this family to wealth and honour: in 1506 Philip, archduke of Austria, having been driven by a storm into the port of Weymouth, was hospitably entertained by Sir Thomas Trenchard, a neighbouring country gentleman; and Sir Thomas, knowing that the then head of the Russell family had travelled and was a good linguist, invited him to meet his unexpected guest. During this visit Mr. Russell so pleased the archduke that he recommended him to the king, by whom he was appointed one of the gentlemen of the Privy Chamber. 'He afterwards attended Henry VIII. in his expedition in France, and was present at the taking of Therouenne and Tournay. In 1522 he was knighted by the earl of Surrey for his services at the taking of Morlaix in Bretagne, and was created Lord Russell in 1539.' The lands of the abbey at Tavistock and of the dissolved monastery at Woburn were afterwards conferred upon him, and he was made earl of Bedford. (*Life of Lord Russell*, by his descendant Lord John Russell, from whose work the principal part of this article is derived.)

He died in 1555, and was succeeded by Francis, the second earl, who left no issue. The title now passed to the

only son of Sir William Russell, by name Francis, who is known among other things for his drainage of the fens of Lincolnshire by the Bedford level. He died in 1641, and was succeeded by William Russell, who married Lady Anne Carr, daughter of the countess of Somerset, known for her participation in Sir Thomas Overbury's murder, and had issue, three daughters and seven sons, of whom Lord Russell, the subject of this memoir, was the third. The eldest died an infant, and the second in 1678.

Russell was educated at Cambridge, afterwards resided at Augsburg, spent a considerable time in different parts of the Continent, returned to England at the Restoration, and was elected member for Tavistock. He married, in 1669, Rachel Wriothesly, second daughter of the earl of Southampton, and widow of Lord Vaughan, the eldest son of Lord Carberry, a woman distinguished for ardent and tender affection, pious, reflecting, firm, and courageous; alike exemplary in prosperity and adversity, when observed by multitudes or hidden in retirement.

In the company of his excellent wife Russell would have continued to enjoy without interruption all the happiness of a private life, had the government been conducted with security and honour. But his indignation and fears being awakened by the hypocrisy and shameless venality of Charles II., and the avowed desire of the Duke of York to restore the Roman Catholic religion, he entered the lists of political contention, ranging himself with the defenders of Protestantism and the opponents of the king's device. He gave great strength to the popular cause; 'I never knew,' says Burnet, 'any man have so entire credit with the nation as he had. He quickly got out of some of the disorders into which the court had drawn him, and ever after that his life was unblemished in all respects. He had from his first education an inclination to favour the nonconformists, and wished the laws could have been made easier to them, or they more pliant to the law. He was a slow man and of little discourse; but he had a true judgment when he considered things at his own leisure. His understanding was not defective, but his virtues were so eminent that they would have more than balanced real defects if any had been found in the other.' Lord Cavendish, Sir W. Coventry, Colonel Birch, Mr. Powle, and Mr. Littleton were the principal members of the party with which he acted, and which, by proceeding at first with moderation, gained so great an influence in the country, that the king suddenly prorogued the parliament, and when it re-assembled, found his opponents so strong that it was hopeless to attempt the continuance of the Dutch war. Thus the alliance with France was dissolved, and the troops by which Charles had wished to make himself absolute were dispersed; the Cabal ministry was broken up, and Buckingham and Shaftesbury were converted into popular leaders. The king's intrigues with France were speedily renewed, and engagements entered into, for the performance of which he was again to receive a stipulated sum of money. These intrigues were further opposed by Russell; the country party recommended war with France, promoted the impeachment of the king's minister and favourite Lord Danby, and voted the exclusion of the Duke of York from the succession to the throne. These were violent measures, but they were justified by the condition of the country, the king's baseness, and the fear of despotism and the re-establishment of the Roman Catholic religion. The struggle augured a second civil war, and had Charles, like his successor, attacked the church as directly as he did the constitution, an immediate civil war would have been the probable result: as it was, the foundation of a future revolution was laid.

Some of the principal Whigs were accused of having conspired to take the king's life, to raise a rebellion in the country, and to establish the Duke of Monmouth, the king's illegitimate son, upon the throne. This was called the 'Rye-house Plot,' from the name of a farm near Newmarket, at which it was said that the conspirators agreed to meet, in order to attack and dispose of the king as he returned from Newmarket races. There had doubtless been many meetings of disaffected persons. 'Of this plot,' writes Mr. Fox (Introductory chapter to *Hist. of James II.*), 'it may be said, much more truly than the Popish, that there was in it some truth mixed with much falsehood; and though many circumstances in Keeling's (one of the informers) account are nearly as absurd and ridiculous as those in Oates's, it seems probable that there was among some of them a

action was ever ripened into what may be called a design, and much more whether it was ever evinced by such an overt act as the law requires for conviction, is very doubtful. In regard to the conspirators of higher ranks, from whom all suspicion of participation has been long since done away, there is unquestionably reason to believe that they had often met and consulted, as well for the purpose of ascertaining the means they actually possessed, as for that of devising others for delivering their country from the dreadful servitude into which it had fallen; and thus far their conduct appears clearly to have been laudable.' The court ascribed the king's safety to his return from Newmarket somewhat earlier than was expected, and prepared to take advantage of the opening which now offered for the annihilation of their political adversaries. Russell, Essex, Sidney, and a number of less important persons were immediately committed to the Tower. Some were convicted and executed before Russell was brought to the bar. On the 13th of July, 1683, he took his trial at the Old Bailey for high treason. He was indicted 'for conspiring the death of the king, and consulting and agreeing to stir up insurrection; and to that end to seize the guards for the preservation of the king's person.' A full account of the proceedings is given by Lord John Russell (*Life*, p. 184), and in Phillips's *State Trials*. We believe that the extent of his error was having attended a meeting where a general rising was spoken of, and where there was some discourse of the feasibility of seizing the king's guard. It was not shown that he consented to either of these schemes, which were never matured or determined on. An illegal construction was put on the 25th of Edward III., the statute under which he was indicted. The evidence against him was contradictory and insufficient; no one charge in the indictment was proved: but in the nomination of the panel, the sheriffs, who were creatures of the court, had secured his conviction. He was found guilty and sentenced to death.

From the time that the sentence was passed till the day of his execution, he manifested great piety, and maintained a dignified calmness. He was accompanied to the scaffold by Bishop Burnet and Dean Tillotson. Burnet, who likewise attended him during his imprisonment, has written an account of his latter days. He delivered to the sheriffs, at the time that he was beheaded in Lincoln's Inn Fields, on the 21st of July, 1683, a paper containing an explanation and statement of his conduct. Speaking of those who died for this plot, Mr. Fox says, 'that which is most certain in this affair, is, that they had committed no overt act indicating the imagining the king's death, even according to the most strained construction of the statute of Edward III., much less was any such act legally proved against them; and the conspiring to levy war was not treason, except by a recent statute of Charles II., the prosecutions upon which were expressly limited to a certain time, which in these cases had elapsed; so that it is impossible not to assent to the opinion of those who have ever stigmatised the condemnation and execution of Russell as a most flagrant violation of law and justice.' The firm and noble conduct of Lady Russell, who attended her husband during his trial to take notes and give him assistance, deserves the greatest admiration. The bitterness of their parting is described in the most pathetic terms, and a lasting grief is shown in her subsequent correspondence. She died at Southampton House, in Sept. 1723, at the advanced age of eighty-six.

We have not mentioned the charge made against Lord Russell, in common with Algernon Sidney, and many others of less repute, of having received bribes from the French government. We believe it to be groundless, as far as the two persons mentioned are concerned, but we must refer those who would inquire into the subject to the more lengthened biographies. Lord Russell's character is wholly at variance with such an act. - As a politician, he appears uniformly disinterested; he was zealous and energetic, though not conspicuous for ability, the high public estimation in which he was held being founded upon his sense, his judgment, and his integrity. To a severity of public principle he united the mildness of domestic affection; he was beloved by his wife and children with sincerity and earnestness. Lord Russell's son was created duke of Bedford, one of his daughters was married to the duke of Devonshire, and another to the duke of Rutland. An act for annulling his attainder, which passed in the first year of William and Mary, recites that 'he was by undue and illegal return of jurors, having been refused his lawful challenge to the said

jurors for want of freehold, and, by partial and unjust constructions of law, wrongfully convicted, attainted, and executed for high treason.' After the executions which followed the Rye-house Plot, the country party had little influence during the remainder of Charles's reign.

(Lord John Russell's *Life of Lord Russell*, from which this article is compiled; *Life and Letters of Rachel, Lady Russell*; Burnet's *Own Times*; Hallam's *Const. Hist.*; Fox's *Life of James II.*; Hume; *Biog. Univer.*, &c.)

RUSSELL, ALEXANDER, was a native of Edinburgh, where he received his medical education. Having finished his studies in the university of that city, he came to London, and in the year 1740 was appointed physician to the English factory at Aleppo. Having made himself master of the Arabic language, he soon obtained a pre-eminence over all the practitioners in the place, and was honoured by the particular friendship of the pasha. On his return to England, in 1754, he published his 'Natural History of Aleppo,' a valuable and interesting work. It contains a description of the city and principal natural productions in its neighbourhood; together with an account of the climate, inhabitants, and diseases, and a diary of the progress of the plague in 1742-3-4. Four years after the publication of this work a vacancy occurring in St. Thomas's Hospital, he was elected physician to that institution, which office he retained till his death in 1768.

He was a man of great abilities, industry, and humanity. He presented several contributions to the Royal and Medical Societies. A second edition of his 'Natural History of Aleppo,' revised, enlarged, and illustrated with notes, by Patrick Russell, has been translated into several European languages.

RUSSELL, PATRICK, brother of Dr. Alexander Russell, was born in Scotland, in the year 1726. His father was a lawyer of great eminence in the city of Edinburgh, and of seven sons whom he brought up, it is reported that not one ever gave him a moment's disquietude. We possess no record of the early history of the subject of the present memoir. It appears however that he completed his medical studies in the University of Edinburgh, and some time afterwards we find him at Aleppo, residing with his brother Dr. Alexander Russell. On the return of the last-named physician to England, Dr. Patrick Russell succeeded him as physician to the British factory at Aleppo. It was during his residence in this capital that the great plague of 1760 and the two following years broke out in Syria, and the opportunities which it afforded him of studying this disease in all its varieties, were not thrown away on a man of his abilities. His quarto work on the plague, which was published some years after his return to England, is justly esteemed one of the best and most complete that ever has been written on the subject. It contains an historical and medical account of the disease, and treats fully the subjects of quarantine, lazarettos, and the police to be adopted in times of pestilence. He also gave to the public a new and very enlarged edition of his brother's work on Aleppo; and in 1796 published an account of the Indian serpents collected on the coast of Coromandel, containing descriptions and drawings of each species, together with experiments and remarks on their several poisons. He died in the year 1805, and his name will be found among the contributors to the Royal Society and some others.

RUSSIAN EMPIRE, THE, extends over the north-eastern part of Europe, over the whole of Northern Asia, and the north-western coast of North America. It consists of Russia in Europe; GEORGIA, or Caucasia, SIBERIA, and KAMTCHATKA in Asia; and some settlements on the north-west coast of North America. [NORTH-WEST TERRITORY.] Excluding the last-mentioned country, the area of the whole empire, according to a very rough estimate, is 7,700,000 square miles, of which 2,110,000 belong to Europe, nearly 5,400,000 are included in Siberia, about 100,000 in Georgia, and 86,000 in the peninsula of Kamtchatka.

EUROPEAN RUSSIA comprehends the north-eastern portion of that continent, extending from 43° to 71° N. lat. and from 20° to 63° E. long. It is divided from Asia by the Ural Mountains, which begin on the peninsula which lies opposite the island of Nova Zembla, east of the Strait of Waigatz, and extend in a southern direction to 54° N. lat., where they divide into three ranges. [URAL MOUNTAINS.] From this point, the river Ural, which rises between the two most eastern ranges, is considered to form the boundary-line until it falls



into the Caspian Sea. It is however to be observed that the political division of Russia does not in its whole extent coincide with this boundary which has been adopted by geographers, and that a portion of the two governments of Perm and Orenburg extend to the east of this line, and may therefore be considered as lying in Asia. From the mouth of the river Ural the boundary runs along the north-western shore of the Caspian Sea to the embouchure of the river Kooma. At this point begins the southern boundary-line, which runs along the course of that river to  $45^{\circ}$  E. long., and then nearly north to the river Manytch, whose course it follows to  $41^{\circ} 30'$  E. long., whence it continues nearly due west to the Sea of Azof, and chiefly along the course of the river Ieia. By this line Caucasia, or the two governments of Caucasus and Grusia or Georgia, are separated from Russia in Europe. The remainder of the southern boundary is formed by the Sea of Azof, the Straits of Yenikalé, and the Black Sea. Near its western boundary Russia extends to the banks of the Danube, which forms the boundary between it and Turkey as far as the mouth of the river Pruth (near  $28^{\circ}$  E. long.). The Pruth divides Russia and Turkey nearly to its source in the Carpathian Mountains. Russia then begins to border on the kingdom of Galicia, a portion of the Austrian empire, from which it is not separated by any natural boundary. Where it touches the kingdom of Poland, which at present is to be considered as an appendage of Russia, the rivers Bug and Niemen constitute the boundary-line, but between them there is a tract in which the boundary is indicated partly by the river Narew, an affluent of the Vistula, and partly by an imaginary line. North of the river Niemen, Russia borders on Prussia, from which it is separated by an imaginary line. Farther north it comes up to the Baltic, surrounding the Gulfs of Riga and Finland, and stretching along that of Bothnia to its northern extremity ( $66^{\circ}$  N. lat.). Farther north it borders on Sweden and Norway. It is separated from Sweden by the lower course of the river Tornea, and farther north by its affluent the Muonio. The boundary between Russia and Norway is partly formed by the watershed between the Gulf of Bothnia, and partly by the course of the river Tana. A small part of Norway extends east of the river Tana. On the north, Russia is washed by the Arctic Ocean, which here forms the extensive gulf called the White Sea. The countries included within this boundary-line, according to a very rough estimate, occupy an area of 2,110,000 square miles.

*Surface.*—The whole surface of Russia may with propriety be considered one extensive plain. If the Ural Mountains, which extend along its eastern border, and a mountain tract in the peninsula of the Crimea [CRIMEA] are excepted, there is not in this immense extent of country an eminence which rises more than 500 feet above its base, or more than 1100 feet above the sea-level. The watershed which divides the rivers that flow to the Arctic Ocean, the Baltic, the Black Sea, and the Caspian Sea, is not formed, as in Western Europe, by mountains, but by tracts of elevated ground, the summits of which extend in wide and nearly level plains, and whose declivities form long and generally imperceptible slopes. The plains themselves are covered either with bogs and swamps or with forests, and in other parts they are dry and woodless tracts called *steppes*.

In tracing this watershed, we begin on the west. Almost on the banks of the river Bug, which separates Poland from Russia, between  $51^{\circ} 30'$  and  $53^{\circ}$  N. lat. there is a plain which is flat, and the rivers and watercourses have so little fall as to render them unfit to carry off the accumulated water. The whole plain therefore is nearly a continuous swamp, covered with trees, especially firs. It contains the sources of several affluents of the Dnieper and Vistula. On both sides of  $52^{\circ}$  N. lat. it extends from  $24^{\circ}$  to  $30^{\circ}$  E. long., a distance of 240 miles, and renders the country on both sides of the river Pripec almost impassable. This portion of the watershed is called the Swamps of Pinsk and Ratnor. The swampy ground extends farther north, between the affluents of the Niemen and Dnieper, to  $55^{\circ} 30'$  N. lat., and terminates on the banks of the Düna between Polotsk and Drooya. In these parts however the swamps are only from 100 to 50 miles in width, and are frequently interrupted by tracts of drier and more elevated land. On the east of the northern extremity of these swamps, between  $54^{\circ} 30'$  and  $55^{\circ} 30'$  N. lat., there is a more elevated country with a very broken surface, and containing numerous rocky hills, between which many lakes occur. The south-

eastern edge of this tract seems to lie close to the course of the river Dnieper, from its source till it turns southward at the town of Orana. From this elevated tract, which separates the upper courses of the rivers Dnieper and Düna, the watershed extends northward over the eastern portions of the governments of Vitepsk and Pskow, where it descends in low ridges to the lakes of Peipus and Ilmen. The most elevated part of this tract probably attains 1000 feet above the sea, as the town of Mojaïsk on the Moskwa is more than 700 feet above it. The watershed hitherto noticed divides the rivers that flow into the Baltic from those which run into the Black Sea. At this point however it divides, and forms two watersheds, of which one runs north east between the watercourses that fall into the White Sea and those which run into the Caspian Sea, and the other runs south-east between the rivers which flow to the Caspian and those which fall into the Black Sea.

The north-eastern watershed begins in the hilly region of Valdai, which contains the source of the Volga, the largest river of Europe. It lies contiguous to the region just described, beginning on the west between the sources of the river Pola, which falls into the lake of Ilmen, and extending north-east to the river Msta. In this direction it occupies hardly more than 90 miles, but extends from north-west to south-east, between Novgorod and Vishnei Volotshok, more than 120 miles. The country rises from the north-west and south-east with a gradual slope, and at the town of Valda attains an elevation of about 870 feet. On the most elevated portion of it there are steep and rocky hills, which however do not attain a great elevation above their base, as the highest of them, the Popowa Gora, according to Humboldt, does not exceed 934 feet above the sea-level. As this region was formerly covered with a continuous forest, it is now known by the name of the forest of Volkhonok. From the banks of the river Msta the watershed extends northward towards the isthmus which divides the great lakes of Ladoga and Onega, but it does not reach it, as it turns again to the north-east, and remains about 20 or 25 miles from the southern extremity of lake Onega, running between its banks and the lake called Bielo Ozero (White Lake). Having passed between these lakes, it suddenly turns to the south, and approaches the banks of the Volga ( $40^{\circ}$  E. long.) within about 60 miles. Between the river Msta and  $40^{\circ}$  E. long. the watershed seems to be much lower than on the hilly region of Valdai, as is proved by the facility with which canals have been made across it to unite the rivers which fall into the lake of Onega or into the Dwina with the affluents of the Volga. The more elevated tract, with its very gradual slopes, does not seem to exceed 20 miles in width, and is entirely covered with forests. From  $40^{\circ}$  E. long., or from between the towns of Vologda on the north and Yaroslav on the south, the watershed extends eastward near  $59^{\circ}$  N. lat., between the affluents of the Dwina and those of the Volga, to  $50^{\circ}$  E. long., whence it declines to the north-east and reaches the Ural Mountains near  $59^{\circ}$  E. long. and  $61^{\circ} 30'$  N. lat., between the sources of the rivers Peshora and Kolva; the latter is a branch of the Kama, an affluent of the Volga. East of  $40^{\circ}$  E. long. no hilly region seems to occur on the more elevated part of it; but the watershed rises from south and north with a very gentle slope formed by broad-backed ridges, which extend between the watercourses until they sink gradually to the level plains which extend along the large rivers. The whole region however is imperfectly known, being covered with interminable forests of pines and firs, and nearly uninhabited. This large tract of country is now called by geographers *uralli*.

The south-eastern watershed begins likewise in the elevated hilly region which separates the upper courses of the Düna and Dnieper, and runs for some distance close to the banks of the last-mentioned river, so that the river Moskwa which originates in these parts, runs eastward to the Ocean an affluent of the Volga. It continues in a nearly southern course from  $55^{\circ}$  to  $52^{\circ} 30'$ , and up to  $53^{\circ} 30'$  seems to consist of a broad-backed swell, which is covered with forests. Between  $53^{\circ} 30'$  and  $52^{\circ} 30'$  it expands in wide and nearly level plains, which occupy perhaps 100 miles in breadth, and extend over the central provinces of Russia eastward up to the banks of the river Volga, between  $52^{\circ}$  and  $53^{\circ} 30'$  N. lat. in an eastern direction. These plains do not probably rise more than 800 feet above the sea-level, and are chiefly woodless, though in some of the numerous depressions trees of stunted growth are frequent. Where the watershed approaches the banks of the Volga, in the southern direction

of the government of Simbirsk, it forms an elevated ridge, but small in width, which runs eastward, and compels the river to make a bend at Samara (near  $53^{\circ}$  N. lat.). On the eastern bank of the river a similar ridge rises, which encloses the river Sock, and continues in an eastern direction until it joins the Obstshei Sirt, or western branch of the Ural Mountains, near  $56^{\circ}$  E. long., not far from the place where the Bialaya, an affluent of the Kama, turns northward. That portion of the ridge which lies east of the Volga consists of sandy hills almost without vegetation, and partakes largely of the nature of the steppes which lie south of it. This watershed encloses the wide basin of the upper course of the Volga on the south, and divides it from the rivers which run southward and unite with the Dnieper and the Don.

Besides these two lines of watershed which cross Russia from west to east, there is in the southern provinces an elevated tract, the base of which is granite, and which traverses it in the same direction, but does not form a watershed, being broken through by several large rivers. At its western extremity it is connected with the eastern offsets of the Carpathian Mountains, which extend over the north-western portion of the government of Kishineff, or Bessarabia, and advance as far south as the town of Kishineff. From these ridges the elevated tract extends eastward, occupying on the banks of the river Dniester the whole space between Yampol and Dubossary, and rendering this part of the river unfit for navigation by forming rapids and falls. Farther east, on the banks of the Bug, it occurs near Olviopol, and on those of the Ingool, an affluent of the Bug, between Yelisavetgrad and Bobrinetz. It continues eastward to the Dnieper, which is compelled by it to make the great bend eastward between  $47^{\circ}$  and  $49^{\circ}$  N. lat., and in which it produces the Poroges, or twelve waterfalls of Ekaterinoslaw. From this place it declines more to the south, and extending along the banks of the Konskaya, an affluent of the Dnieper, it approaches the Sea of Azof, where it terminates, according to Pallas, on the banks of the river Berda. But it is supposed that it continues from Ekaterinoslaw in a more eastern direction, and fills up the great eastern bend of the river Don which occurs between  $48^{\circ}$  and  $50^{\circ}$  N. lat.

*Soil.* — Russia has a much greater variety of soil than any other country of Europe. Some very extensive tracts are hardly more adapted for agriculture than the great African desert; while others in fertility may be compared with those countries without the tropics which are most favoured by nature. In taking this survey of Russia, we begin from the north-east.

Between the northern portion of the Ural Mountains on the east and the river Mezen on the west, is the region of the *tundras*, which extend from the coast to  $64^{\circ}$  N. lat. Climate and soil render this region unfit for cultivation. It is mostly a plain covered with moss, which, for eight or nine months, is frozen, and, the remainder of the year, is so saturated with water as to be rendered impassable. In some places bushes occur, which bear berries. The few inhabitants live on fish, which is very plentiful in the rivers, and clothe themselves with the skins of the wild animals which haunt those regions. The skins also supply an article of traffic, for which they obtain small quantities of corn, which is brought from the countries south of the *uwalli* by the river Pechora.

To the south and west of the *tundras* extends the largest forest in Europe, if not on the whole globe. This region occupies the country on both sides of the upper course of the Pechora, and all those which lie within the basin of the Dwina and its great branches the Sukhona and Vychegda. According to official statements, the forests cover 150,000 square miles. They consist almost exclusively of different kinds of pines, especially *Pinus picea* and *Pinus sylvestris*; and of firs, larch, and birch. Only a few spots in this country are cultivated, and produce rye, barley, oats, and peas, as well as hemp and flax. But as the summer is very short, and, during this season, the weather very unsettled, fogs and rain being very frequent, the crops frequently fail, and they only yield from three to five times the seed. Hard frost continues from the end of October to the end of April. The scanty population is mostly occupied in bringing the produce of the forests to market, especially to Arkhangel. This region extends westward to the river Onega, and southward to the *uwalli*, the northern declivity of which, chiefly occupied by swamps, but well wooded, belongs to it. It comprehends the western portion

of the government of Arkhangel and the whole of Volgla.

West of the river Onega begins the region of rocks and lakes. It extends over the immense tract which lies between the gulfs of Finland and of Bothnia on the west and south, and the White Sea on the north-east, and which is called by modern geographers the Isthmus of Finland. A line drawn from the mouth of the river Neva across the southern portion of the lake of Ladoga, and the southern shores of that of Onega to the lake of Latsha, indicates the southern boundary of this region; and another, drawn from the town of Uleaborg, on the shores of the Gulf of Bothnia, to the innermost recess of the Gulf of Kandalaskaya, separates it from Russian Lapland. This region extends from east to west about 500 miles, and from south to north more than 400 miles, and considerably exceeds the British Islands in extent. It has a much more broken surface than any other portion of Russia of equal extent. The northern portion, as far as  $65^{\circ} 30'$ , is level; at least it does not contain any continuous ridge of hills, and here the watershed is found to rise gradually, but not to a great elevation. Near  $65^{\circ} 30'$  N. lat. and  $30^{\circ}$  E. long. a ridge of hills rises, which runs south to  $64^{\circ}$  N. lat., where it divides into two ridges, of which that which runs east divides the waters that fall into the White Sea from those that run to the lakes of Ladoga and Onega. After having passed the last-mentioned lake at a short distance, it approaches the banks of the Onega river, and then turns to the south-west, and terminates in that direction not far from the south-eastern shores of the lake. It is called the Mountains of Masielka (girdle), and, properly speaking, is only a huge swell of elevated ground with a broad-backed summit. It consists chiefly of sand-hills; but in some parts granite appears, and in such places the declivity is steep. The ridge which runs westward is mainly composed of granite, but it is of inconsiderable elevation, and grows lower as it approaches the Gulf of Bothnia, sinking down to the level ground at a considerable distance from the shores. The country surrounded by these two ridges, the gulfs of Bothnia and Finland, the river Neva, the lake of Ladoga, the river Swir, and the lake of Onega, has a rocky subsoil; and in many places the rocks rise above the surface, and constitute hills. They never form an extensive mass, but only low and narrow ridges, which alternate with wide and deep depressions, the greater part of which are filled up with lakes. It is supposed that one-fourth of the surface is covered with water. The general surface of the country appears to be lowest towards the east, north of the lake of Ladoga, where it probably does not attain 200 feet above the sea-level, and is less interspersed with rocks and lakes. But in approaching  $30^{\circ}$  E. long. it rises considerably. The lake of Saima, which lies towards the southern extremity of this rocky region, and is only divided by an isthmus, somewhat more than 20 miles wide, from the Gulf of Finland, is said to be 300 feet above the sea-level; and the numerous cataracts of the river Voxa, or Vuoxen, by which its waters are carried to the lake of Ladoga, support this assertion. If we consider that the lake of Saima receives the waters of numerous other lakes of various size, which extend in a line northward to  $63^{\circ} 30'$  N. lat., a distance of 180 miles, and that the channels by which they send their waters downward have a very rapid course, and in some places form cataracts, it is not improbable that the general level of the country that surrounds the lake of Pielisyarvi, which is the most northern of them, may be 600 or 700 feet above the sea-level. The system of lakes which follows next to the westward is called, from the largest of them, that of Païana. The country along the shores of this lake is called Tavasteland, and is considered the most elevated portion of Finland; its general level is estimated to be 400 feet above the sea, even towards the south, where the river Kymnene, which issues from the lake of Païana, descends with numerous cataracts to the Gulf of Finland. The country seems not to be lower east of  $24^{\circ}$  E. long., until it approaches the Gulf of Bothnia within about 40 miles, to which it gradually descends in a rather gentle slope. The rocky elevations which divide the lakes from one another occupy only a small space, as level tracts, usually of considerable extent, lie between their declivities and the water-edge. The hills rise to different elevations, from 200 to 600 or 800 feet above their base, and frequently take the most fantastical shapes. Many of their declivities are covered with trees. All the northern shores of the Gulf of Finland, and the eastern shore of the Gulf of Bothnia, as far north



as 64° N. lat., are high and rocky, especially the former. They are also lined with numerous rocks and small islands, which render the navigation difficult and dangerous; but good harbours and anchorage are found about these islands. Though the country rises as we proceed from east to west, the climate improves in the same degree, and vegetation and cultivation also. In the country surrounding the lake of Onega the winters are nearly as severe as on the Dwina in those districts where the Sukhona and Vychegda unite, and the soil principally consists of a mixture of clay and sand, in which the latter predominates. The cold and wet season is long, and renders the crops very uncertain; and owing to the poverty of the soil, agriculture is very limited. Rye, buckwheat, oats, and barley are cultivated in some places, and also hemp and flax, but by far the greatest part is still in a natural state. Pine-forests still cover more than nine-tenths of the country, perhaps not less than 30,000 square miles. There are few cattle in these districts, owing to the want of meadows, and the difficulty of maintaining them through a winter which lasts eight or nine months. But the more rocky country farther west contains extensive meadows along the banks of the lakes, and the rearing of cattle and the management of the dairy form the principal branches of rural economy. Agriculture is also much more attended to; and in addition to the grains which are cultivated farther east, some wheat is produced. Many tracts which are covered with bogs preserve the ice under their surface late in summer, and are the cause of night-frosts being felt to the end of May or the beginning of June. The climate is extremely wet, and much snow falls during the winter. A sudden thaw frequently fills the basins of the lakes to such a degree that the water rises several feet above the adjacent country, damages the winter crops, and renders the fields incapable of being cultivated for summer crops. With all these disadvantages, the western portion of this rocky country, Tavasteland, exports annually a considerable quantity of grain. Though the winter generally lasts from October to May, and the thermometer descends to 24° below zero, fruits, especially cherries, apples, and pears, succeed along the coast of the Gulf of Finland, and on that of Bothnia as far north as 64° N. lat. At Abo the mean annual temperature is 40°, that of the winter 24°, of the spring 40°, of the summer 50½°, and of the autumn 42°; but at the northern extremity of this region, at Uleaborg, the mean annual temperature is only 33°. The quantity of rain which annually falls is 24 inches. Spring does not appear before the end of May, when the birch comes into leaf, and the ice of the rivers breaks. In the middle of August, and sometimes at the end of July, night-frosts occur. Barley and some rye however are cultivated: they are sown and cut in the space of six or seven weeks. There are still extensive forests in this region, which chiefly cover the declivities of the rocky masses: they chiefly consist of pines and firs. The timber cannot be brought to market, on account of the cataracts which occur in all the rivers; but a great quantity of tar is annually made in these forests.

That portion of Russia which lies north of a line drawn from Uleaborg to the extremity of the Gulf of Kandalas-kaya comprehends Lapland as far as it belongs to Russia. The surface is mostly a level, on which some sand-hills rise a few hundred feet above their base. There are numerous depressions on this plain, but most of them are of little depth, and form only extensive bogs; the deeper depressions are permanent lakes, of which some, as that of Enara, are of great extent. The sandy soil, being well saturated with moisture by the melting of the snow, affords pasture for a few months to a breed of small cattle, but especially to the numerous herds of reindeer. In the southern districts there are considerable forests of high growth; but towards the north they are less frequent, and the trees are of diminutive size. Some level and more fertile tracts occur along the banks of the lakes, on which rye and barley are cultivated, which commonly ripen in spite of the severity of the climate and the length of the winter. Even along the southern coast of the peninsula of Kola, the interior of which is rocky, but mostly level, though the shores are high and precipitous, rye and barley are cultivated. The early night-frosts indeed frequently destroy the crops; but when that is not the case, the labour of the husbandman is richly recompensed by a crop which produces twentyfold its seed. We have a set of meteorological observations made at Enontekis (68° 30' N. lat.) in 1802-

1805, according to which the mean annual temperature of that place did not exceed 27°, that of the winter was 0°, of the spring 23°, of the summer 55°, and of the autumn 24½°.

On the southern coast of the Gulf of Finland, the shores are composed of limestone, and rise abruptly from the sea like a wall to an elevation of 60 to 180 feet. From this elevated coast, the country extends in a level plain from 30 to 40 miles southward, and then descends to the plain of Livonia by a gradual slope. The surface of the plain is covered with a layer of mould of indifferent fertility, producing moderate crops of rye and barley. A part of the plain is covered with woods, consisting commonly of birch but frequently intermixed with poplars and lime-trees; the last-mentioned trees constitute, in some places, extensive forests. The plain is furrowed by watercourses, which lie many yards below the surface, and the rivers which flow in them have a very rapid course, so as to be unfit for navigation, at least in several places. There are no swamps in this region.

Though both the northern and southern shores of the Gulf of Finland are elevated and rocky, the country that surrounds its innermost recess on both sides of the river Neva forms a depression which extends round the southern shores of the lake of Ladoga, and continues to the southern extremity of that of Onega. Towards the south it reaches, near 59° N. lat., the hilly tracts that branch off from the table-land of Valdai. A moderately thin layer of mould covers a subsoil of rock. The surface is level and very swampy, and though the soil is not devoid of fertility, it can only be successfully cultivated with great labour. Though situated in the immediate vicinity of one of the largest and most populous towns of Europe, only a very small proportion of the surface of this region is under cultivation, and about 20 miles from Petersburg the forests commence, which occupy nearly the whole of the country. The forests consist almost solely of fir and birch; pine does not occur except in a few spots which are somewhat more elevated and have a dry soil. Immense boulders of granite are dispersed through these forests. The mean annual temperature of Petersburg is lower than that of Abo, being only 37°: that of the winter is 16°, of the spring 32½°, of the summer 50°, and of the autumn 37½°. The mean annual quantity of rain which falls in that city is between 17 and 18 inches.

The table-land of Valdai and the elevated tract which extends from the river Msta to the lake Bielo Ozero (both which countries surround the plain just noticed on the south and south-east) were formerly covered with extensive forests, but the greater part of them have been cleared away, and certainly they do not now occupy one-third and perhaps not one-fourth of the surface. They chiefly consist of elms, birch, and poplar. The surface is undulating, and the rocky eminences which rise on it only attain a height of 100 to 200 feet above their base. Though grain succeeds very well, and the crops are rather abundant, the greater part is used for the maintenance of horses, which are in great request, as several well-frequented roads and three lines of canals traverse this region. The elevated and broken region which is contiguous to the table-land of Valdai on the west, and occupies the greater part of the governments of Pskow and Vitepsk, appears to be similar in its natural features, but the surface exhibits greater variety, lakes being very numerous, and probably their effects on agriculture are as hurtful here as in Finland. But this tract is imperfectly known, as it is not traversed by any great line of road.

A ridge of elevated ground of considerable width commences on the banks of the river Düna near Düna burg, not far from which town the last rapids in the river occur. It extends northward on both sides of 27° E. long., and terminates on the banks of lake Peipus south of Dorpat. It appears that its average elevation is about 600 feet above the sea-level, at least the small lake near the town of Marienburg, which lies nearly in the middle of this ridge, has this elevation. But in some places there are hills which are from 300 to 500 feet higher. This sandy and sterile ridge separates the elevated table-land of Vitepsk and Pskow from the low plains of Livonia, which extend westward from it to the shores of the Gulf of Riga. The eastern portion of the plain, east of 26° E. long., is in general undulating, but in many places contains hills 400 or 500 feet high. In this tract the soil is chiefly loamy, and has a considerable degree of fertility. In the forests the birch prevails. To

the west of 26° E. long., the country is nearly a level, with the exception of the southern districts between the Dūna and the river Aa, where there are some hills. The Weseberg, near the town of Wenden, attains 1200 feet above the sea-level. The soil of the level portion of the plain is much less fertile, the greater part of it consisting of sand, which, by being saturated with moisture by the melting of the snow, becomes fit for maintaining vegetation, and for producing grain, hemp, and flax. The forests consist mostly of pine, and occupy a considerable portion of the level ground. It terminates on the sea with a low, flat, and sandy shore.

The immense tract of country which extends from the southern banks of the Dūna southwards, having the swampy region on the east, and terminating in the great swamps of Pinsk and Ratnor, is traversed from north to south by a series of table-lands, which occupy extensive tracts between the Dūna and Vilia (an affluent of the Niemen), the Vilia and the Niemen, and the last-mentioned rivers and the Bug, and extend eastward to the swamps. The tops spread out in large plains, the borders of which however are not well determined, as they lower imperceptibly towards the rivers with long and gradual slopes. The more elevated portions of these table-lands are from 400 to 800 feet above the sea-level, and as the soil is sandy and dry, but well penetrated by the water from the melting of the snow, they are covered with pine-forests, which supply the best pine-timber in Europe. This timber is floated down the affluents of the Niemen, and is sent from Memel to England. On the most southern table-land, between the Niemen and Bug, near the sources of the river Narew, and contiguous to the swamps of Pinsk and Ratnor (between 52° 29' and 52° 51' N. lat., and 23° 40' and 24° 30' E. long.), is the forest of Bialoviza, which occupies more than 700 square miles, or about the extent of Westmoreland, and contains oak, fir, and pines of immense size. It is said that no person has ever penetrated through this wilderness, as the interior is filled up with immense trunks of fallen trees. It is the only place where the *urus* is still found. [Bison.] The lower countries along the banks of the rivers have a tolerably fertile soil, consisting of loam and sand, intermixed with alluvial mould, the deposit of the inundations of the rivers. They produce wheat, rye, barley, oats, buckwheat, and millet. Cattle are not abundant, owing to the want of meadows. Horses are numerous, but of small size. The climate of this region is much colder than that of the countries along the Baltic under the same parallel. Even in the southern districts the mean annual temperature does not exceed 42°. The winter is long and severe; the spring short and late. The summer is extremely variable; the difference between two days frequently amounting to 20° and more. The heat is sometimes insupportable, but is soon followed by a cold wind. Fogs are very frequent in this season. Autumn is the most agreeable season, when the days are dry and warm; but the nights are chilly.

We pass to the survey of the basin of the river Volga, which occupies 650,000 square miles, and is equal in extent to three times the area of France, and five and a half times that of the British Islands. It constitutes the most important, and, generally speaking, the most fertile portion of the whole empire. The upper basin of the Volga comprehends the governments of Twer, Yaroslav, and Kostroma. The source of the river is 910 feet, the town of Twer 390 feet, and the town of Nishnei Novgorod, at the lower extremity of this part of the basin, 230 feet above the level of the sea. To this region belongs a great part of the southern declivity of the uwalli, or northern watershed. Between Yaroslav and Kostroma, the declivity of the uwalli terminates about ten or twelve miles from the Volga, but farther east at a greater distance. Between it and the river there is a level plain. This declivity is much less wooded than the northern towards the confluents of the Dwina. The forests, which consist mostly of pines, occupy less than half its surface. The remainder is partly covered with morasses and moors, and partly with heaths, here and there interspersed with tracts of sand. It is only along the watercourses that cultivable tracts of moderate extent and moderate fertility occur. The plains along the banks of the Volga above and below Twer are moderately fertile, and give tolerable crops of wheat, rye, barley, oats, hemp, and flax: the forests which lie within them and on their borders consist of oak, birch, ash, alder, poplar, fir, and pine. Farther down the land is less fertile, and as the climate seems to be more severe and less favour-

able to the growth of grain, hemp and flax, especially the latter, constitute the principal objects of agriculture. Extensive fields are entirely covered with flax. Rye and barley are cultivated with tolerable success, but wheat, oats, and peas do not succeed so well, and are little grown. A considerable portion of the flax and hemp grown in this country is consumed in the numerous manufactures which exist in the towns and even in the villages. Forests, chiefly of pine, are rather numerous. West of Kostroma however, where the plains increase in width, the soil is almost exclusively covered with sand, which produces few trees, and is only partially cultivated. In a few depressions there are meadows, but it is in general a very poor tract.

South of this portion of the basin of the Volga lies that of its affluent the Oka, which in some places extends to 52° N. lat., and is on an average 260 miles from north to south. Not far from the banks of the Volga, the country south of it rises to an elevation of from 50 to 100 feet, generally with a steep ascent, but in several places with a long gentle slope. The country which hence extends southward is an undulating plain interspersed with a few hills of moderate elevation and gradual declivities. The general level of the surface rises very slowly, as the town of Moscow is only 416 feet above the sea, or only 26 feet higher than Twer, and no part of the intervening country much exceeds 600 feet; but towards the west it rises higher, as the town of Mojaisk is 700 feet. It rises probably also much higher towards the sources of the Oka (north of 52° N. lat.), but we are not acquainted with the amount of this rise. The soil, which near the Volga is of indifferent quality, improves as we proceed both south and east. In the government of Moscow it is fertile, but still more so in those of Kaluga and Tula, and a part of Orel. But on approaching the watershed in Orel, the soil, though clayey, is very dry, and partakes of the nature of the steppes which lie towards the Black Sea. The country to the west of Moscow has also a less fertile soil, and though a part of it is under cultivation, the crops are less abundant, and the forests, which occupy extensive tracts, consist only of scrub oaks. In proceeding east of Moscow through the governments of Vladimir, Riasan, and the northern districts of Tambow, the soil improves still more than it does towards the south. The rivers which intersect this extensive region, and generally with a northern and eastern course, run in narrow valleys from 50 to 100 feet below the surface of the plain. The river bottoms are chiefly covered with sand, and are utterly sterile; in a few places only there are meadows. The heights which enclose these valleys are steep. Forests are rare in the countries south of Moscow, but in the eastern districts they occur at certain intervals between the well cultivated fields, and consist of birch and fir, among which there are many tall oaks. Though Moscow is not situated in the very centre of this region, but rather towards its northern boundary, the climate may be considered as representing that of the whole country, as the districts farther south are more elevated. The mean annual temperature is 39°, that of the winter 13°, that of the spring 39½°, that of the summer 62°, and that of the autumn 40°. The mean annual temperature of the summer is one degree higher than at London, whilst in that of the winter there is a difference of 26°. In spring the difference is 15°, but in autumn only 4°. The number of rainy days is 205 in the year, but still the quantity of rain is small.

The middle basin of the Volga extends from the mouth of the Oka downwards to the ridge of Samara, and comprehends the four governments of Nishnei Novgorod, Pensa, Casan, and Simbirk. It contains the most fertile part of the basin of the Volga, and perhaps of all Russia. Pallas repeatedly asserts that this region is the granary of the empire. The most fertile portion of it lies on the west of the river. Along its banks there is an acclivity from 300 to 500 feet above its lowest level; and the country at the back of this acclivity does not descend, but stretches out on an undulating level, here and there rising into hills covered with excellent soil. It produces abundance of wheat, rye, spelt, barley, buckwheat, and millet. Horses and cattle are numerous, but of small size. Sheep are very abundant, especially the broad-tailed kind. Oak is the most common kind of wood; birch and lime trees are also numerous, but the few forests of fir which occur in this rich loamy soil consist only of stunted and crooked trees covered with branches from the bottom to the top, and they cannot be used as timber. The region east of the river is not quite so fertile, but still it supplies rich crops, and is remarkable for the



extensive forests of oak which occupy the higher grounds. These higher grounds are divided from the banks of the river by a low tract from four to six or even eight miles in width, which is partly covered with swamps, but partly supplies good pasture. The mean annual temperature of Casan is nearly equal to that of Moscow, being  $37\frac{1}{2}^{\circ}$ , but the autumn and winter are much colder. The mean temperature of the autumn is only  $33^{\circ}$ , and that of the winter  $10^{\circ}$ , while the mean temperature of the summer is  $65^{\circ}$ , or four degrees higher than that of London, and that of the spring is  $42^{\circ}$ .

To the north and east of this portion of the basin of the Volga extends that of its largest affluent, the Kama, which is stated to comprehend an area of more than 200,000 square miles, or to be equal to that of all France. It contains the government of Viatka, the greatest part of that of Perm, and the northern portion of Orenburg. As this extensive region lies contiguous to the central and southern portion of the Ural Mountains [URAL MOUNTAINS], the country adjacent to the range is mountainous, being traversed by a few offsets of that chain. But the country lowers rapidly as we proceed westward. The town of Perm, hardly seventy miles distant from the great range in a straight line, is only 576 feet above the sea-level. Along the rivers there are valleys, or rather depressions, from ten to twenty miles wide, and between these depressions there is a swell of elevated ground from 200 to 400 feet above the valleys, the highest part of which is a level or undulating plain, equal in width to the adjacent depressions. Near the Ural both the valleys and ridges run parallel to the principal range of the mountain-system, but farther west they extend south-east and north-west. The higher portions of the country are entirely covered with forests, which towards the north consist of pine-trees, but towards the south the forests are intermingled with oak and lime trees. A great part of the lower country is also wooded, but extensive tracts have been appropriated to the cultivation of rye, barley, and oats. In a few places wheat is cultivated. In the most northern districts drained by the Kama there are extensive swamps, which render cultivation precarious, but still it extends north of the parallel of  $59^{\circ}$ . The southern portion of this region, on both sides of the Bialaya and Ufa, is very imperfectly known. In many parts it appears to resemble the woodless steppes farther south, but in others cultivation alternates with forests of deciduous trees, especially oak. The basin of the Kama contains the richest mines of iron and copper in Russia, and immense quantities of salt are extracted from salt-springs. In this region platinum has been found.

The lower course of the Volga traverses an immense steppe or desert, which not only extends over the whole of the lower basin of the river, but stretches out eastward to the banks of the river Ural, along the course of which it extends from its mouth to the place where it issues from the valleys of the Ural Mountains. This river constitutes the boundary of Russia towards the Kirghis Cossacks, whose country does not differ much in natural features from the great steppe which extends over the south-east of Russia. On the shores of the Caspian Sea the steppe extends from the embouchure of the river Ural to that of the river Kooma, which, with the Manytch river, constitutes the boundary of Russia in Europe. But the greater part of the country between the river Kooma and the upper course of the Manytch on the north, and the base of the Caucasus on the south, is a steppe of the same kind. The western border of this immense desert lies close to the right bank of the Volga. About  $52^{\circ} 30'$  N. lat., or where the ridge of the hills of Samara is broken through by the Volga, there begins on its right bank an elevated tract, rising in general 300 feet, but sometimes 500 feet above the lowest level. This elevated ground continues without interruption to the place where the Volga turns to the south-east ( $48^{\circ} 30'$ ), and prevents all the rivers that originate west of its course from joining it, and compels them to run to the Don. The elevated ground does not cease at the bend of the Volga, but continues to advance southward along the left bank of the river Sarpa, an affluent of the Volga, which runs from south to north. Near the place where the Sarpa originates, the elevated ground, which has the form of a low mountain-ridge, between  $51^{\circ}$  and  $46^{\circ}$ , is gradually lost in the plain which extends north of the river Manytch. The steppe thus confined, as far as it belongs to Russia, contains, according to a rough estimate, an area of 336,000 square miles, or more than

once and a half the area of all France. Though the whole of this region is unfit for cultivation, and supplies only scanty pasture for the herds of the wandering tribes which inhabit it, some parts are less arid, and have better pasture-grounds. That part of the steppe which lies west of the course of the Volga is called the Koomanian steppe. This portion of the great steppe is not a level, but the surface consists of gentle swells of a roundish form, so that the view seldom extends over many miles. The soil consists almost entirely of a yellow clay, and rarely of sand; it is impregnated with salt, and pits, or small salt-lakes, are common. Vegetation is confined to a few plants. The most frequent are a low-growing wormwood, some species of *salsola*, and a coarse grass which grows in tufts several feet from one another; between these tufts the yellow soil is without any vegetation. In no place does the grass cover the whole surface so as to form a turf, except in some of the deeper depressions, and in these the vegetation chiefly consists of salt herbs fit only for camels. The shore of the Caspian Sea between the mouths of the Volga and those of the Kooma is very low to a distance varying between 20 and 40 miles from the sea. It is inundated by the waters of that great lake when a strong south-easterly wind happens to blow for some time, and vessels are sometimes driven on the sand-hills which rise to the west of this level tract. These low hills appear to have been produced by the accumulation of the sand thrown out by the lake. At the back of these hills there are extensive salt-lakes, which once evidently formed part of the Caspian before the sand-hills existed. Among these salt-lakes those called *Solenoe Khaki* are very remarkable. They occupy a depression from twelve to fifteen miles in width, which has a very swampy surface, over which the salt-lakes are dispersed. In this tract the river Manytch originates, and runs nearly due west for about sixty or seventy miles, when, having passed the elevated ground which separates the Sarpa from the Don, it enters an arid plain of moderate width which extends westward to the mouth of the Don and Sea of Azof, and is enclosed on the south and north by more elevated land. This level tract contained, at a remote period, according to Pallas, the strait by which the Black Sea was connected with the Caspian. The source of the Manytch is divided from the low lands along the line mentioned above by small hills, entirely consisting of sand, between which numerous salt-pits occur. In Strabo there occurs a passage which indicates that such a communication once existed. As the Caspian Sea, according to the latest measurement, is about 100 feet below the level of the Black Sea, it is supposed that, before this communication was stopped, the surface must have been higher by at least 100 feet, and that the waters then covered the whole steppe, not only that of Russia, on both sides of the Volga, but also that of the Kirghis Cossacks, far beyond the shores of the Sea of Azof. Pallas, who first adopted this opinion, supports it by stating that the innumerable shells which are scattered over these deserts exactly resemble those of the Caspian, and do not occur in the rivers; that the soil of this vast region is of great uniformity, consisting, except the quicksands, merely of yellow clay or sand combined with marine mud, with a bed of clay at a considerable depth; and that this soil is impregnated more or less with saline matter, which in many places forms salt-pits and salt-lakes. The western or Koomanian steppe however is the best part of the whole, at least of that which belongs to Russia. The number of Calmucks who find pasture for their numerous herds, consisting of camels, black cattle, horses, sheep, and goats is estimated at 20,000 tents or families, besides a considerable number of Cossacks, who possess portions of it. In winter, when the grass of the plains is entirely destroyed, their herds find abundant pasture on the swampy tracts along the banks of the river Sarpa, on the low shores of the Caspian, and on the more level ground of the river Kooma above Kislar. The wild animals, which abound in the steppe, are horses, saiga-antelopes [ANTELOPE, vol. ii., p. 73], foxes, wolves, and the *dipus jerboa* [MURIDÆ, vol. xv., p. 509].

The bed of the river Volga is from 40 to 60 feet below the level of the steppe. The river flows from the bend at Sarepta ( $48^{\circ} 30'$  N. lat.) in a valley from 20 to 30 miles wide, the surface of which is not much above the common level of the river. It consists of alluvial soil, and the river has accordingly formed on it numerous channels, which frequently unite and separate again. Thus many islands

are formed, most of which, as well as the low tracts along the river, are annually inundated for about two months, and though they are thus rendered unfit for cultivation, they are used as meadows and pasture-ground. Some of the larger islands however, being above the reach of the inundations, allow the cultivation of different kinds of grain; and these are the only tracts in this region where grain is grown.

The larger portion of the steppe is situated on the east of the Volga; and it is called by the Calmucks *Gahsen*, that is, the desert. This name however applies only to the southern and more sterile part, whose northern boundary is formed by the ridge of the *Obstshet Sirt*. This ridge of elevated ground is connected at its eastern extremity with the most western ranges of the Ural Mountains, near  $52^{\circ}$  N. lat., whence it extends westward, and at first parallel with the middle course of the river Ural, to the place where the river turns southward. The elevated ground continues westward until it reaches the Volga opposite *Kamyshin*, between  $51^{\circ}$  and  $52^{\circ}$  N. lat. The *Obstshet Sirt* rises with a gentle declivity about 500 feet above the steppe, which extends along its southern side, and is considered by Pallas to be the ancient coast-line of the sea, when the waters of the Caspian Sea covered the whole plain south of it. It differs considerably from the steppe itself, the soil containing a considerable portion of black mould and being covered with grass. The northern part of the steppe is reached by a short descent on its northern side. This country is several feet above the level of the Black Sea, while the southern portion is considered to be between 50 and 100 feet below it. Its surface is also a level, in which the watercourses have made deep furrows. The upper level consists of a more fertile soil than that of the steppe, and is chiefly covered with a tolerably good turf, but is without trees or bushes. No part of it is cultivated, and it does not appear to be fit for cultivation. On the bottoms of the rivers however there are wild cherry and almond trees and other shrubs, and between them meadows. In some places these bottoms are partially cultivated.

Near the western extremity of the *Obstshet Sirt*, not far from the town of *Kamyshin*, begins the *Naryn*, an elevated tract of sand, which runs in a south-east direction through the great steppe, south of the *Obstshet Sirt*, and terminates not far from the shores of the Caspian Sea. Its length is above 300 miles, and it varies in width from 30 to 100 miles. The surface is covered with hills varying from 12 to 30 feet in height; they lie generally in groups close together, but sometimes the groups are separated from one another by large level tracts. The hills consist of fine white sand intermixed with broken shells and decomposed lime, and are quite destitute of vegetation; but it is remarkable that a few feet below the surface spring-water is always found among these hills, and in some of the depressions many rare plants grow. On the west of the *Naryn* extends the worst part of the steppe. It appears that a great depression occurs here, which contains numerous salt lakes, which begin on the north with the lake of *Elton*, about 70 miles south-west of *Kamyshin*, and extend parallel to the *Naryn*, south-eastward to the shores of the Caspian. The lakes are separated from one another by level tracts, consisting of yellow clay, without any vegetation, except in a few isolated spots of small extent. In some parts there are hills covered with gypsum, and consisting of great masses of rock-salt. The most southern of these hills of rock-salt, *Solenoiia Gora*, or *Tshaptshatshu*, is about 100 miles north of the town of *Astrakhan*. No use is made of the immense masses of rock-salt which occur in this tract, as that commodity can be obtained with less expense from the lakes. Formerly the fine and pure salt which crystallizes along the banks of the lake of *Bogdoin Dabossu*, was collected, but it has been discontinued since 1807, on account of the expense of transport. This lake, which is 10 miles long and 6 wide, is about 25 miles from the Volga, near  $48^{\circ}$  N. lat. Immense quantities of salt are obtained from the lake of *Elton*, or, as it is called by the Calmucks, *Altun*, which lies near  $49^{\circ}$  N. lat. and  $46^{\circ} 40'$  E. long., and is 12 miles long, with a width of nearly 10 miles. The surface of the lake is covered with a thick layer of salt, like ice. It has a brownish-grey and reddish colour, and though not quite pure, is used in most parts of Russia. The government maintains on the sterile banks of the lake an establishment of about one thousand persons. The layer of salt is broken with poles and collected on the shores of the lake, whence

it is transported to the great salt depôt at *Saratow*, which, according to *Erdman*, contained some years ago thirty million pools of salt, a quantity which was estimated sufficient for the consumption of the whole empire for more than a year. Between the series of salt lakes which have been already noticed, and the banks of the Volga, is a tract of sandy hills similar to the *Naryn*, but of less extent. Though the vegetation of this tract is very scanty, it is much superior to that of the depression in which the salt lakes occur, and there are some spots which supply pasture. There are no permanent watercourses in this region, nor even temporary ones of any considerable extent.

That part of the steppe which lies east of the *Naryn* appears to be less sterile than the country just described. Here the soil consists chiefly of yellow clay, but is more intermixed with sand, and more fit for supporting vegetation. But the soil is also impregnated with salt, though much less so than the western part of the steppe, and some saline plants, with the short wormwood, on which the saiga-antelopes feed, are the vegetation most frequently met with. Three rivers traverse it from north-west to south-east; two of them are called *Usen* (the Lesser and the Greater), and fall into the salt lake *Kamysh Samara*, which sometimes discharges its waters into the river Ural by a small channel, but generally, like all the lakes of this region, has no outlet. The third river is called *Kushum*, and falls into the lake of *Zagan*, or *Zagan-Nor*. The two rivers *Usen* run in a bed from 15 to 36 feet below the surface of the steppe, which is a dead level, and the bottoms along their banks are from half a mile to two miles wide. They are covered with poplars, willows, wild olive-trees, and tamarisk shrubs, and constitute the only wooded tracts in the whole extent of the steppe; for the bottoms along the Ural river, which are from half a mile to a mile and a half wide, are subject to long annual inundations.

Though the Ural river is considered as the boundary-line between Russia and the country inhabited by the independent tribes of the *Kirghis Co-sacks*, from the place where it turns westward, or from the redoubt of *Orosknia*, the Russians consider two localities on the south and west of the river as belonging to them, the rock-salt mines of *Ilek* and the salt-lake of *Inderkoc*. The first are about 80 miles west of the town of *Orenburg*, near the place where the small river *Ilek* falls into the Ural. They are the only mines of rock-salt which are worked in Russia. Great quantities of salt were formerly obtained from them, but in modern times they have not been worked to any great extent. The salt-lake of *Inderkoc*, which is near  $49^{\circ}$  N. lat., about eight miles from the eastern banks of the Ural river, is about 55 miles in circumference. Its surface is covered with such a thick layer of salt, that, according to Pallas, it may be crossed by a man, like a sheet of ice. Only the *Cossacks* who are stationed on the Ural river take from it as much salt as is required to cure the fish which are caught in the river. [URAL RIVER.]

No country on the globe is subject to a greater diversity of heat and cold than this steppe, especially the eastern part. The Ural, notwithstanding its rapid current in its upper course, is covered with ice at the end of October or the beginning of November, and it does not break up before the middle of April. During this season the frost is continuous and intense. The thermometer generally sinks  $15^{\circ}$  below zero, and continues so for several weeks together, and sometimes it descends to  $30^{\circ}$  and  $35^{\circ}$ . During this time a considerable quantity of snow falls, but it does not cover the ground, being carried over the plain by violent whirlwinds, which cause it to accumulate in certain places. The spring is very short. In the middle of May the heat begins to be oppressive in the day-time. In June and July the thermometer rises to  $100^{\circ}$ , and at *Orenburg* it sometimes attains  $110^{\circ}$ . The heat is generally attended with a total want of rain and a southern wind which dries up the water of the lakes and converts them into swamps. The nights however are cool. In September the heat decreases rapidly, and soon afterwards night-frosts become frequent. In this season rain is rather common. Thus the inhabitants of this region experience in winter a degree of cold which is not inferior to that felt on the banks of the *Mackenzie* river near the polar circle; while in summer they are oppressed by a heat which may be compared with that of the hottest month on the *Amazonas*, under the equator.

As no mountains intervene between this steppe and the western countries of Europe, the effects of this extraordinary



climate are felt as far west as Great Britain. When the wind blows from the east between October and May, it is extremely cold, and more disagreeable than that from the north. Though the wind has passed over extensive regions before it reaches our coast, it has not entirely changed its character. On the contrary, when we experience an easterly wind between May and October, it is attended with a greater degree of warmth than the southern winds. In summer the thermometer rises in Great Britain highest when easterly and south-easterly winds blow.

That portion of southern Russia which lies west of the lower basin of the river Volga extends along the coast of the Black Sea as far west as the Danube and Pruth. It terminates on the south with the peninsula of the Crimea, which contains a mountainous and very fertile and also a level region; the latter exactly resembles the great steppe lying west of the lower course of the Volga. [CRIMEA, vol. viii., p. 158.] The country which extends from the shores of the Putrid Sea northward between the Dnieper on the west and the river Moloshnya on the east, as far north as 47° N. lat., is likewise a salt steppe; the waters of the lakes as well as those of the small rivers being slightly impregnated with salt. It is not however level, but the surface consists of an alternate succession of elevations and depressions. The higher land has a soil consisting of a reddish clay, which is very barren. In the lower tracts the soil is an intermixture of black mould and sand, and mostly covered with grass, which supplies tolerable pasture. The most western portion, extending between the Gulf of Perecop and the Dnieper to the Liman or æstuary of the last-mentioned river, is a sandy waste, which is entirely barren and uninhabited.

North of this country there is a steppe of somewhat different character. It comprehends the whole country south of the granite tract which traverses Russia from east to west, from the banks of the Don and the Ilawla (its confluent, which joins it at its most eastern bend) to the river Pruth, with a width varying between 80 and 120 miles. This tract also may be included within the steppe, being similar in soil and climate, and only differing from it in the form of its surface, which is more hilly. Towards its eastern extremity, near 40° E. long., between the town of Voronez and the Manytch river, the width of this region is near 300 miles; but towards the west it grows narrower, and from 33° E. long. westward it does not exceed 150 miles. Its length from east to west is 900 miles, and the area is about 180,000 square miles, exceeding that of the British Islands by more than 60,000 square miles. Want of wood and of water are its characteristic features. It is considerably more elevated than the low steppes near the Caspian Sea, and not impregnated with salt, except between the mouths of the rivers Dniester and Danube, where a low marshy tract extends some distance from the sea, and where salt-marshes of some extent occur. Towards the south and east the surface is mostly a dead level, with the exception of narrow tracts along the watercourses, which are enclosed by steep acclivities that form the boundaries of these bottoms. The bottoms have a fertile soil consisting of a black mould, and yield good crops; but they are too narrow to admit cultivation to a great extent. The higher and level grounds have an extremely hard clayey soil, which, for want of sufficient moisture, is unfit for cultivation; but they are not a desert. In spring they are covered with a fine turf, and supply good pasture for cattle and horses. Much grass is also cut for fodder. The want of fuel is a great inconvenience, but a certain weed called *burin* is used for fuel. In other places dried dung is substituted for it. Within the granitic tract the surface of the country is more broken, especially west of the Dnieper, and in these parts the narrow valleys between the low hills are chiefly covered with bushes, and contain many tracts fit for agricultural purposes. The summer is dry and hot. Rain is rare, and of short duration, and the thermometer rises from 90° to 100°. In autumn and winter whirlwinds are frequent; and though a considerable quantity of snow falls, it is swept by the winds from the extensive plains, and accumulated in particular spots, so that the country derives very little advantage from it. From December to February, the thermometer frequently sinks to 25° and 30° below zero. The spring and autumn are of short duration.

The country north of this extensive steppe may be divided into two regions. The western lies on both sides of the middle course of the river Dnieper. On the west of the river, it extends from the northern border of the steppe

(between 48° and 49° N. lat.) to the great swamps of Pinsk and Ratnor (near 52°), and comprehends the governments of Podolia, Volhynia, and Kiew. On the east of the Dnieper, it comprehends the government of Pultava, the greater part of that of Tchernigow, and the western parts of Charkov and Kursk. It is designated by the general name of the Ukraine. The surface of this region is chiefly undulating, but in many places it extends in level plains. The soil mostly consists of a black mould, here and there interspersed with sandy tracts. The fertility in general is considerable, and in some parts, where loam is mixed with the mould, it is very great. In fact it vies in fertility with the country on the middle course of the Volga. Here the forests principally consist of oak, but they are much less extensive than in the neighbourhood of Casan. The eastern portion of the region lies within the basin of the river Don, between its upper affluents, and comprehends the eastern portions of Charkov, Kursk, and Orel, the whole of Voronezh, and portions of Tambow and Saratov. It appears to be more elevated than the western region, and partakes more of the nature of the steppe, as wood and water in many parts are scarce. The surface is also more undulating, and in many parts it rises into hills of moderate elevation with rather steep declivities. The soil consists of a mixture of clay and sand, and is not without a certain degree of fertility, though on the higher parts there are considerable tracts of sterile land. On the lower ground however cultivation in general, and the wheat which is grown here is of excellent quality. The wheat is sent to the town of Taganrok, whence a great quantity is annually exported. Though the difference of the temperature in summer and winter is considerable, it is much less than in the steppe farther south. Here also the rains are much more abundant, especially in the western region. The scarcity of rain in summer in the eastern region is one of the causes to which its smaller degree of fertility is ascribed.

In conclusion, if we view Russia as an agricultural country, it appears that the most fertile region traverses nearly the central part of it, extending from between 48° 30' and 52° on the west, north-eastward to between 55° and 56° N. lat. on the east. It lies between 25° and 50° E. long. The central part of this region, that about the ancient capital and in the basin of the river Oka, is the least fertile, but the most eastern and western parts may be enumerated among the most productive countries in Europe. On both sides of this central region the fertility decreases, but less rapidly towards the north than towards the south. On the south it lies partly contiguous to the steppes of Southern Russia and those of the river Volga, but on the north the wide basin of the Upper Volga and the wooded region on both sides of the wall separate it from the swampy deserts which extend along the shores of the Arctic Sea.

*Rivers and Lakes.*—The principal rivers are noticed in the articles DWINA, VOLGA, DÜNA, NIEMEN, DNIESTER, DANUBE, DON, and URAL. As Russia is a level country, the rivers present a greater line of inland navigation than those of most other countries. But all the rivers are not equally fit for navigation. Those which fall into the Gulf of Finland, or into the lakes of Ladoga and Onega, from the north, though they bring down a great volume of water, are unfit for navigation, owing to the numerous rapids and cataracts. The rivers which join the gulf and the lakes from the south generally present some impediments to navigation in their upper course, which is also the case with the Düna, which falls into the Baltic, while the Niemen is navigable in all its extent, nearly to its source. In the Dwina there is no impediment to navigation; and the principal river and all its branches may be ascended to a short distance from the places where they originate. The Volga has the longest line of navigation, as it flows more than 2000 miles, and in this course has no cataracts, rapids, nor whirlpools. It becomes navigable about twenty miles from its source in lake Seligher. Its northern affluents are navigable to an equal extent, but the southern much less so, on account of the small quantity of water which they bring down. The rivers which fall into the Black Sea are much less adapted for the transport of merchandise. Besides their comparatively small volume of water, owing to the scarcity of rain and snow, and the shallowness of their beds, their course is interrupted by rapids and cataracts, where they break through the granitic tract which traverses Southern Russia.

Lakes are very numerous in certain parts of the country.

especially in the north-west and south-east. Almost all the lakes which occur in the salt steppes that surround the Caspian on the north, as well as in those of the Crimea and the Nogay steppe, which lies north of the peninsula, are salt lakes, and salt might be obtained from all of them. The lakes from which salt is actually obtained have been noticed before, namely the lakes of Elton, Bogdoin-Dabossu, and Inderskoe. There are very few lakes in the interior of Russia, and they are all small; but those of the countries surrounding the Gulf of Finland are very numerous. To the south of that gulf a very great number of lakes is dispersed over the country, between 55° and 60° N. lat., and between 27° and 30° E. long., especially over the southern districts. The largest is the lake of Peipus or Pskow, which is nearly 90 miles long, and in its northern part nearly 30 miles wide. The area is about 1500 square miles, or more than the county of Sussex. It is 10 fathoms deep in the centre, and greatly facilitates the communication between the countries along its shore; but it is less favourable to the communication with the gulf, for its outlet, the river Narowa, though deep, has a very rapid course, and forms, a short distance above the town of Narva, a cataract 18 feet high, by which the navigation is entirely interrupted.

In the country north of the Gulf of Finland there are several systems of lakes, of which it is difficult to give any description. The deep depressions between the rocks are filled with water, which sometimes expands to four or five miles in width, and in other places contracts to a channel hardly 30 or even 20 fathoms across, which however soon widens again to the dimensions of a lake. The wider parts of these extraordinary pieces of water are dotted with rocks or rocky islets. The most extensive of these systems of lakes is that which terminates on the south with the lake of Saima. The most northern watersheds belonging to it lie between 63° 30' N. lat., north of the town of Kuopio, and from thence the series of lakes connected with one another by short and rapid channels extends in a south-south-west direction to Nyslott (south of 62°), above which place it receives the waters of another series of lakes, which begin on the north also, near 63° 30' N. lat. with the lake of Pielisjarvi, and extend southward. South of Nyslott the lakes lie from north-east to south-west, and continue to 61° N. lat., where they terminate at the town of Vilmanstrand. Thus the whole line of lakes, called the Saima lakes, is more than 180 miles in length. The great volume of water thus collected is carried off by the river Woxa or Wuoxen, which runs from the south-eastern extremity of the Saima Lake, east and north-east to the lake of Ladoga. In some places it enlarges to the width of a lake, but in others it is very narrow, and forms so many waterfalls that no part of its course is navigable. Near the village of Sitola is the cataract of Imatra, which consists of a series of falls of moderate elevation, which lie within a space of 200 yards. The lakes of Saima are also difficult to navigate on account of the numerous rocks, but an active communication exists between Nyslott and Vilmanstrand, by means of a few short cuts which have been made. Farther west, near 25° E. long., there is a similar but less extensive system of lakes, which, from the name of the largest of them, is called that of Païana, and which extends north and south. It discharges its waters into the Gulf of Finland by the river Kymnene, which is only from 40 to 50 fathoms wide, but generally from 8 to 10 fathoms deep. It is not however navigable, as several cataracts occur in it, among which that of Högfors, a few miles from the sea, is 20 feet high.

The country which extends between the innermost recess of the Gulf of Finland, and that bay of the White Sea which is called the Gulf of Onega, contains the largest lakes in Russia and in all Europe, the Ladoga and the Onega: the lake of Ladoga is the largest. In length from north-west to south east it is nearly 120 miles, and its greatest width is 70 miles. It covers an area of more than 6500 square miles, or nearly 500 square miles more than Yorkshire, but not much more than half the surface of Lake Ontario (11,600 square miles). A few rocky islands occur along its north-western shores, but none in the main body of the lake. The depth varies greatly. In some places it is stated to amount to nearly 150 fathoms, which considerably exceeds the greatest depth of the Baltic, but in others it is shallow, and not deep enough for large vessels. The waters of a very extensive country unite in this lake. By the river Woxa it receives those of the Saima lakes from the eastern districts of Finland, by

the river Swir the waters that are collected in the lake of Onega, and by the Volkhow those which originate nearly 300 miles south of it, and are collected in the lake of Ilmen. The lake of Onega, which is nearly at an equal distance from the lake of Ladoga and the Gulf of Onega, is more than 120 miles long, with an average width of nearly 40 miles. The area is about 4350 square miles, or more than double that of Norfolk. Its depth is considerable, generally 80 or even 100 fathoms. Along the shores there are numerous rocky islands, but the main body of the lake is free from them. The waters of this lake are discharged into that of Ladoga by the Swir river, which is about 120 miles long, and flows through a low and swampy country overgrown with thick forests. Though a few rocks occur in the bed, it has no cataracts or rapids, and is navigated by large river boats. The surplus of the waters collected in the lake of Ladoga is carried to the Gulf of Finland by the Neva, which flows more than forty miles measured along the windings of the river, and after dividing near and in Petersburg into four arms, reaches the wide inlet at the western extremity of the gulf called the Bay of Cronstadt. Its width varies between 100 and 200 fathoms, and its depth is commonly three fathoms or more, so that the largest river-vessels can navigate it. There exists a small impediment to navigation near Pella, about half-way between Schlüsselburg, where the river leaves the lake of Ladoga, and Petersburg: it consists of a shallow, which is strewed with large stones. This place is now avoided by a short artificial cut, called the canal of Pella. The river is covered with ice from the end of October to the end of March.

Three of the smaller lakes require mention on account of the facility that they have afforded for establishing a water-communication by canals in the interior of Russia. The lake called Bieloë Ozero, or White Lake, lies between 60° and 60° 20' N. lat. and between 37° and 38° E. long. It has an oval shape, extending about 30 miles or little more from east to west, and 24 miles from south to north. In the centre it is 24 feet deep, and even near the flat shores it preserves a depth of from three to five feet. The waters are rarely agitated by storms. Its outlet, the Cheksna, flows to the Volga in a southern direction. At a distance of about 40 miles from the Bieloë Ozero is the lake of Koobenskoë, which belongs to the basin of the river Dwina. It is about 40 miles in length from north-west to south-east, varying in width from five to ten miles. Several small rivers fall into it, and the lake is considered the source of the river Sukhona, one of the principal branches of the Dwina, which is navigable for large river boats, its depth varying between three and four fathoms. The third lake is the Ilmen, or Ilmen Ozero. It lies between 58° and 58° 30' N. lat., and near 31° E. long., and has nearly a triangular shape, extending about 25 miles from east to west, and nearly as much from south to north. It receives a great number of rivers, and sends its waters to the lake of Ladoga by the river Volkhow. This lake is 450 feet above the level of the Baltic.

*Canals.*—The navigability of nearly all the Russian rivers to a very short distance from their sources, and the very moderate height of the elevated tracts, which divide the river systems from one another, above the level of the rivers that originate in them, facilitates more than in any other country the making of canals and the establishment of a continuous water-communication in the interior of the empire. Peter the Great perceived the advantages of such a water-communication, and he planned nearly all the canals which have been executed since his time, and some of them were even finished in his reign.

It has been already observed that those rivers which originate south of 55° N. lat. are much less adapted for navigation in their upper courses than those which have their sources farther north. This is mainly to be attributed to the dryness of the climate and the consequent want of water. When the attempt was made to unite the southern rivers by canals, this circumstance does not appear to have been known, or at least not to have been considered as an obstacle to the enterprise. But experience has shown that it constituted an insurmountable obstacle. All the canals which were undertaken in these districts have failed. Between 48° 30' and 49° 20' the river Don approaches the course of the Volga within 25 miles, and the Ilawla, an affluent of the Don, runs parallel to the Volga at nearly the same distance for more than 100 miles. A canal was made between the Ilawla and Volga south of Kamyshin by the Turks in the sixteenth century, and another by Peter the



Great, but though both are of considerable dimensions, there is not a drop of water in them at present. No water can be procured in the vicinity to feed them. Pallas thought that the most advantageous place for uniting the Don and Volga was where these two rivers approach nearest to one another. But by a levelling subsequently made, it was found that the country between them was 310 feet above the level of the Volga, and 210 above that of the Don. There being no water in the neighbourhood to feed the number of locks requisite for such a canal, the undertaking was never commenced. The river Don rises in a small lake called Ivanowskoe Ozero, and not far from this lake are the sources of the Sbat, which falls into the Oopa, an affluent of the Oka. Peter caused a canal to be made between the lake and the Sbat; and it is stated that in 1707 about 300 barges passed through it, but it does not appear that it was used afterwards; and when Alexander intended to re-establish the navigation, it was found that there was no water. The Shidra, an affluent of the Oka from the west, originates not far from the Bolva, which falls into the Desna, a tributary of the Dnieper. In the beginning of the present century a plan was formed for uniting the Shidra and Bolva by a canal, but no step has been taken towards its execution. It is very probable that this design also would fail for want of water.

On the contrary, all the canals which have been made in the northern provinces have succeeded completely. The three most important constitute a water-communication between the river Volga and the lakes of Onega and Ladoga, and consequently with the Neva and Petersburg. The most famous and most frequented of them is the canal of Vishnei Volotshok, near  $57^{\circ} 40' N.$  lat. and  $34^{\circ} 30' E.$  long., by which a direct water-communication is opened between Petersburg and Astrakhan, a distance of 3200 miles. Yet the canal does not exceed three miles in length. It traverses the town of Vishnei Volotshok, and unites the river Twerza, which falls into the Volga near Twer, with the lake of Mstino, which is about eight miles long, but hardly a mile wide, and from which the river Msta flows into the lake of Ilmen. A simple cut was made by Peter the Great, but as in course of time the number of vessels passing through the canal rapidly increased, the want of water was felt, and in modern times a large reservoir, the basin of Sawod, has been formed by collecting the water of several streams and small lakes. Other hydraulic works have been constructed in order to render the rapids which occur both in the Twerza and Msta less dangerous to the vessels, especially the largest of the rapids of the Msta, the Borovitzkoi Porog, where the river in the course of 20 miles descends 180 feet, and where many vessels were formerly lost. After descending the Msta the vessels were obliged to traverse the northern extremity of the lake of Ilmen, and then to enter the Volchow. But as the lake is subject to sudden gales, many vessels were lost. To obviate this danger a canal was made from a point about a mile above the embouchure of the Msta to the Volchow, along the northern shore of the lake. This canal, which is nearly six miles long and from 12 to 14 fathoms wide at its upper level, is called the canal of Novgorod, as it terminates in the vicinity of that town in the Volchow. The Volchow also offered many difficulties to navigation by the rapidity of its course, as it descends 450 feet in a distance not much exceeding 160 miles. Though the actual extent of the canals on this line of water-communication amounts only to nine miles, the works are very extensive and have cost large sums. With the exception of the canals in the interior of China, there is probably no canal which is more navigated than that of Vishnei Volotshok. The produce of the mines of Perm and Ekatarinburg, of the rich country and the oak-forests between Nishnei Novgorod and Simbirsk, and of the whole basin of the Oka, reach Petersburg and the Baltic by the Volga and this line of navigation. In 1828 the number of laden river-vessels which arrived by this route at Petersburg was 12,936; that of empty vessels 702, and that of rafts 8388; and since that time a considerable increase has taken place. The value of the goods thus transported to Petersburg amounted to 130 millions of rubles banco. The canals and rivers on this line are generally free from ice from the middle of April to the end of October.

The second line of water-communication is formed by the Tikhwina Canal, which is farther to the north-north-east, near  $59^{\circ} 25' N.$  lat. and  $34^{\circ} 20' E.$  long. This line of inland navigation begins in the Volga at the mouth of the river

Maloga, north of  $58^{\circ} N.$  lat. and near  $38^{\circ} 30' E.$  long. It ascends the last-mentioned river to its most northern bend, where it is joined by its large affluent the Chagoda or Chagodocha: it then follows the last-mentioned river to its junction with the Somino, which rises in the lakes of Somino and Eglino. The lake of Eglino is united by the Tikhwina Canal with the small lake of Lebidini, which is the source of the river Tikhwinka. The Tikhwinka runs westward into the Sias, which falls into the lake of Ladoga a few miles east of the embouchure of the Volchow. The highest level in this line of navigation is 564 feet above the lake of Ladoga, and only 162 feet above the level of the Volga at the mouth of the river Maloga. The canal itself is only five miles long and 36 feet wide at its upper level. A few cuts have been made in the Somino and Tikhwinka, but their length does not exceed four miles. The number of locks amounts to eighty-six, which occur in a space of about 120 miles. It was terminated in 1814, and improved between 1822 and 1828. Loaded barges can return by means of this canal from Petersburg to the Volga, which is very difficult by the canal of Vishnei Volotshok. In 1828 the number of loaded barges which went to Petersburg was 1815, of empty ones 276, and of rafts 1448; while from Petersburg 887 loaded and 665 empty barges returned to the Volga.

The third line of water-communication traverses the two lakes of Onega and Bieloë Ozero. The Kowsha, a navigable river, falls into the last-mentioned lake from the north-west; it rises in a small lake, the Kowshoë Ozero, on the highest part of the elevated tract which is the watershed between the lakes of Onega and Bieloë Ozero. Some miles west of this lake are the sources of the river Vytegra, which by a north-westerly course reaches the lake of Onega. Between these two rivers is the lake of Matko, whose waters, with those of the Kowshoë, are used to feed the locks of three short canals, whose length, taken together, does not exceed eight miles. The fall of the Kowsha amounts only to 53 feet, and that of the Vytegra to 302 feet; consequently the Bieloë Ozero is nearly 250 feet higher than the lake of Onega. The number of locks is 31. But the river Cheksna, which issues from the Bieloë Ozero, and falls into the Volga at Rybinsk, contains some rapids, and in one place, above the town of Cherepovez, goods must be unshipped and transported by land a considerable distance. To avoid this inconvenience, it was proposed several years ago to make a canal on the left bank of the Cheksna, about twelve miles long. We do not know if this project has been executed. The canals by which the Kowsha is united to the Vytegra are called Mary Canals, in honour of the wife of the emperor Paul Petrowitch, who paid the expenses of the undertaking. It was finished in 1808. By this communication 2280 loaded and 150 empty barges, and 5500 rafts, came to Petersburg in 1828. The value of the goods brought to the capital in the years between 1825 and 1830 was, on an average, about ten millions of rubles banco; but that of the merchandise which went from the capital to the interior fell short of one million. The Tikhwina and Mary Canals can only be navigated from the end of April to the middle of October.

On comparing these three systems of water-communication between the Baltic and the Volga, as to length, it appears that the shortest is that through the Tikhwina canal, by which the whole distance between Rybinsk and Petersburg is reduced to 556 miles. Between the same places, through the Mary Canals, it amounts to 713 miles, and through the canal system of the Vishnei Volotshok to 782 miles. Though the last is the longest route, it is still generally preferred, and the value of the goods which about twelve years ago were brought to Petersburg by the Mary, Tikhwina, and Vishnei Volotshok canals was estimated in the respective proportions of one, three, and ten.

As these three systems of inland navigation traverse the lakes of Ladoga and Onega, and the barges were originally obliged to pass over them, heavy losses of property were frequently incurred by the barges being swamped during the gales to which the lakes are subject. To avoid this dangerous navigation, canals have been made along the southern shores of the lakes. The most western canal, called the Ladoga canal, unites the river Volchow with the Neva; it is nearly 70 miles long, from 10 to 14 fathoms wide, from 4 to 7 feet deep in summer, and from 7 to 10 in spring. Nine locks are built on the northern banks, to discharge the superfluous water into the lake of Ladoga, and sixteen on the southern bank, to bring into the canal such

a supply of water as is required in summer. For the latter purpose some steam-engines are also used. This canal was finished in 1733, but has since been improved at several times: the last occasion was in 1831. When the Tikhvina canal was made, this line of navigation was extended farther east, by the Sias canal, which runs along the southern banks of lake Ladoga to the mouth of the river Sias, is nearly 7 miles long, 8 fathoms wide, and 5 feet deep. To obviate the danger which the barges passing through the Mary canals might encounter in navigating lake Onega, the Onega canal was undertaken. According to the original plan, it was to enclose the southern extremity of the lake, and to unite the river Vytegra with the river Swir, more than forty miles distant from one another on the projected line. But only one-third of this distance has been completed. The Onega canal begins in the river Vytegra, about ten miles from its mouth, and runs westward to the lake. It is about 14 miles long, 12 fathoms wide, and in general 7 feet deep. The barges are therefore still obliged to pass over the lake of Onega, a distance of about twenty-eight miles. The navigation on the river Swir is easy, and it has not appeared to require any improvement. But from the embouchure of the Swir to that of the Sias, where the Sias canal begins, the barges must traverse a portion of the wide expanse of the lake of Ladoga, which is full of danger. A canal was therefore made (between 1802 and 1810) from the mouth of the Swir river to that of the Sias, which is about 28 miles long and from 13 to 22 fathoms wide; its lowest level is seven feet below the surface of the Ladoga. It is called the Swir canal, and has no locks. Thus a line of canals surround the southern extremity of the lake of Ladoga, from the mouth of the Swir to the place where the Neva issues from the lake. The whole line is somewhat more than 100 miles long.

The lake of Bieloë and its outlet the river Cheksna have recently afforded the means of uniting by one system of canals the river Dwina and Archangel with the river Volga, and with the city of Petersburg. This line of canals begins in the Cheksna, about twenty miles below its efflux from the lake, near the town of Kirilow, whence it runs eastward through several small lakes, of which the lake of Vassirinskoë is the most elevated. From this lake it descends by a few other small lakes to the river Porosowiza, which falls into the lake of Kubinskoë. The last-mentioned lake is the source of the river Sukhona, the principal branch of the Dwina, which is navigable for large barges from the place where it leaves the lake. The descent from the lake of Vassirinskoë to the Cheksna is only 39 feet, and to the lake of Kubinskoë not more than 45 feet. The number of locks is only 13. The whole line between Kirilow and the lake of Kubinskoë does not much exceed 40 miles. This navigation was begun in 1825, and completed in 1828. In 1829 it was used by 76 barges and 275 rafts. It is of great importance for the transport of timber; the produce of the extensive pine-forests on both sides of the Sukhona, which formerly could not find a market, is now chiefly carried to Petersburg and to the Volga, where it finds a ready sale. This canal is called the Alexander canal, in honour of a prince of Wirtemberg of that name, who was active in its execution.

In the year 1825 was also commenced what must be considered the most important of the canals of Russia, that of the Moskwa and Volga. The abundant produce of the rich and fertile country which lies to the south and east of the ancient capital of the empire was, before the execution of this canal, conveyed to the Baltic by a very circuitous route. After being embarked at Moscow, or some place in the neighbourhood, it was taken down the Oka to the town of Nishnei Novgorod, a distance of nearly 500 miles. From the last-mentioned place it ascended the river Volga to the town of Twer, a distance also of nearly 500 miles. At Twer it was less than 100 miles from the city of Moscow, the place of its embarkation, measured in a straight line. A canal, which would unite both places, would consequently make a saving of 900 miles. This saving was to be effected by the Moskwa and Volga canal, which begins on the Volga at the mouth of the river Dubna, about forty miles below Twer, ascends the Dubna to its confluence with the Sestria, and then the latter river to the vicinity of the town of Klin. At Klin the canal begins which leads to the lake of Gulzino, which constitutes the summit level, and where a reservoir is formed which covers about four square miles. This reservoir contains a volume of water exceeding a million of cubic

fathoms, which is furnished by some small rivers, the course of which has been diverted to it. From this lake the vessels pass by another canal to the river Istra, which passes near Voskresensk, and falls into the river Moskwa, about twenty-six miles above the city of Moscow. The descent from the lake of Gulzino to the Moskwa is 232 feet, and that to the Volga is 286 feet. We cannot learn if this work has been completed, or if it has answered expectation.

There are a few other canals on the outskirts of the empire which require notice. Near 61° N. lat. a canal unites the Vychegda, one of the principal branches of the Dwina, with the Kama, which is the largest affluent of the Volga, by forming a water-communication between two rivers called the Northern and Southern Keltma. This canal, which is called the Catherine canal, is not much used. The river Düna is united to the Dnieper by the Beresinskoï canal, which joins the Oola, an affluent of the Düna, to the Berezhina, a tributary of the Dnieper: it lies between 54° 30' and 55° N. lat., and between 28° and 29° E. long. The river Niemen is united to the river Dnieper by the Oginsky canal, which forms a communication between the river Szczara, a tributary of the Niemen, and the Yasiolda, an affluent of the Pripec or Pripeat; the last-mentioned river traverses the swamps of Pinsk and Ratnor, and falls into the Dnieper. A communication between the Vistula and the Dnieper exists by means of the Pina canal, which unites the river Mookhavice (which joins the Vistula at Brzesc Litewski) and the Pripec.

*Climate.*—The fact that the intensity of cold in Europe increases from west to east, is illustrated by the climate of Russia. While the mean annual temperature of the western coast of Norway as far north as North Cape is always above 32°, or the freezing-point, in a considerable portion of the most northern part of Russia the mean annual temperature is below 32°. This is the case with the whole of Russian Lapland as far south as 66° N. lat., or the parallel of Tornea. But east of the White Sea, the line which separates the countries which have a mean annual temperature below 32°, and those in which it rises above it, turns more to the south-east, terminating on the Ural Mountains near the most northern branches of the river Kama, in 60° N. lat. Thus the whole country drained by the rivers Pechora and Mezen has a climate the mean annual temperature of which is below the freezing-point. But this severity of climate does not prevent the growth of trees; along the upper courses of both rivers, forests of considerable extent occur. But where the mean annual temperature does not exceed 25° or 26°, which is the case near the mouths of both rivers, a shrub a few inches high is hardly met with. Yet, on the peninsula of Kola, where the mean annual temperature is certainly below 32°, barley is cultivated, and generally comes to maturity. That part of Russia in which the mean annual temperature is below 32° may be called the *Arctic Region*.

South of the Arctic Region lies the *Cold Region*, in which the mean annual temperature varies between 32° and 40°. The southern limit of this region begins on the shores of the Baltic, on the Gulf of Riga, about 58° N. lat., and runs hence east-south-east to the confluence of the Moskwa and Oka, near 55° N. lat., whence it continues in the same direction towards the southern extremity of the Ural Mountains, terminating south of Uralsk on the river Ural, near 51° N. lat. It probably extends farther south in the middle of the line, over the elevated region in which the Desna, Oka, and Don rise. The winter in the northern districts lasts from seven to eight months, and in the southern from five to six months; in Petersburg, from the end of September to the beginning of May. The Neva is generally covered with ice for 160 days, from the 27th of November to the 19th of April. The thermometer usually descends to 22° below zero at the end of December or in January, even at Petersburg, but farther inland the cold is greater. The quicksilver froze at Plostow in 1809, which indicates that the cold was at least 40° below zero. Both spring and autumn are short, and the passage from cold to heat, and *vice versa*, is rather rapid. But in summer the heat is for two or three weeks very great. The thermometer then rises to 86° and even 90°. In the interior both the heat and the cold are greater than on the coast. At Casan the thermometer in winter generally descends to 28° below zero, and in summer it rises to 95° and 96°. Near the sea western and north-eastern winds prevail, but in the interior southern, south-eastern, and south-western winds are most



frequent. The aurora borealis is frequently seen, especially in March, June, July, and September.

The *Temperate Region* extends over the southern provinces, as far north as the line above mentioned. Its mean annual temperature varies between 40° and 50°, but in the Crimea and in the country between the Dniester and Danube it rises to 54° and 56°. This region is distinguished by severe though short winters, and by long and very hot summers. Night-frosts are frequent in October and November, but continual frost does not set in before the middle of December, and it lasts to the middle or end of February. But in the elevated steppes west of the river Don, the frost is often interrupted by a few days' thaw, while such a phenomenon is of rare occurrence east of the river. The frost however is severe, the thermometer generally sinking in the western districts to 12° below zero, and in the eastern to 20°. In this season northern and eastern winds are prevalent. From the end of February the cold becomes more moderate, but the weather continues to be raw, and there are night-frosts during the north-east winds, which at that season are the most frequent. In the middle of May however a sudden change takes place. In a few days the heat increases to such a degree as to become oppressive. In June and July it still continues increasing, until the thermometer attains between 90° and 100°. From the middle of August however the heat rapidly decreases, and in September the thermometer frequently descends to 42° and even 40°: sometimes night-frosts occur. In the hot season south-east and east winds are prevalent.

The countries which border on the Baltic and on the White Sea have a wet climate, and rain is frequent all the year round: in winter a considerable quantity of snow falls. According to several statements, it appears that the annual quantity of moisture which descends in rain and snow on these countries varies between 16 and 24 inches. This wet climate extends only to the elevated tract which borders the basin of the Volga on the north and west, and in this humid region the interminable forests which cover it consist almost exclusively of pine, fir, larch, and birch. In the basin of the Volga the rains are much less frequent, except towards its western extremity, where short showers are experienced all the year round. But in proceeding farther east, the rain becomes scarcer, and in these countries the forests consist mostly of oaks, limes, ashes, and elms; pines and firs are rarely met with. At Casan the number of rainy days in the year does not exceed 90. The southern provinces have a still drier climate. During the long summer a drop of rain seldom falls, and even in the early part of the autumn there are only a few showers. At the approach of the winter, in November, rain is common, but it is soon changed for snow. Snow is only frequent in the beginning of the winter, and very little falls in January and February. Though the air is moist in spring, there are few showers; and even these entirely cease at the approach of summer in the beginning of May.

*Productions.*—Russia produces much more grain than is required for the consumption, and considerable quantities are exported. In most parts of continental Europe rye is used for bread by the mass of the people, and the cultivation of this grain is best adapted to the soil and climate of Russia. Except in the steppes and the Arctic region, it may be grown in all parts of the empire, even in those districts which have rather a poor soil. The greatest quantity is produced between the cataracts of the Dnieper on the south and the river Volga on the north, but the cultivation extends to the mouth of the Dwina, 65° N. lat. It does not always ripen north of the Volga, owing to the shortness of the summer and the moisture of the atmosphere; and it is generally necessary to dry the grain in buildings constructed for that purpose. The cultivation of barley extends to 67° N. lat., but not so far as on the coast of Norway, where this grain is grown to 70° N. lat. It is not grown to such an extent as rye. Oats do not succeed north of 62° N. lat. They are still cultivated on the banks of the Sukhona near Vologda, but not on those of the Vychegda and Dwina. In some provinces which have a poor soil, and in the districts through which the great roads and lines of inland water-communication run, the cultivation of oats is very extensive. Wheat is the principal object of agriculture in the fertile tracts along the rivers in the southern districts, but especially in those governments which are comprehended under the name of the Ukraine (Volhynia, Podolia, Kiew, and Pultava): farther north it is

less grown, even in the fertile country which surrounds the great bend of the Volga. In some favoured spots it succeeds to 58° and even 59° N. lat. Millet is extensively grown in the elevated country which surrounds the upper course of the Oka, Don, and Desna, and in some other parts of the country, but the cultivation does not extend north of 55° N. lat. At the southern extremity of Russia, Indian corn is cultivated, in a country the mean annual temperature of which is only equal to that of England, but which has a much drier climate and a hotter summer. Its cultivation extends northward to the cataracts of the Dnieper, to about 48° N. lat.

Flax and hemp are more extensively grown than perhaps in any other country in Europe: both the climate and the soil are very favourable to their cultivation. Pallas observes, that on the steppes along the river Don, and even on those of the Volga near Sarepta, it is found in a wild state. In no part of Russia are flax and hemp grown to a greater extent than in the countries on both sides of the upper course of the Volga, in the governments of Twer, Yaroslav, and Kostroma. Great quantities of both flax and hemp are sent to other parts, though the consumption is very considerable in the numerous manufactures established in these parts. Hemp and flax succeed as far north as 65° N. lat., and both, together with hemp-seed and flax-seed, constitute important articles of export from Arkhangel, Petersburg, and Riga. Tobacco is much cultivated in the Ukraine, whence it is exported to the neighbouring countries.

The climate of Russia is not favourable to the cultivation of fruit-trees. With the exception of wild cherries and some bad apples, no fruits grow north of 56° N. lat. At Vladimir the first extensive plantations of cherry-trees occur, and their produce is sent to Petersburg and other parts farther north. Other fruits are imported from foreign countries, especially from the north of Germany. Peas and plums are only grown to any extent south of 53° N. lat. In the most southern districts there are peaches, apricots, quinces, mulberries, and walnuts, and in the numerous and extensive orchards of the Crimea there are also almonds and pomegranates. Grapes are chiefly cultivated in the districts along the lower course of the Don, and on the Volga between Kamyshin and Sarepta, and also in the Crimea. The wine made in these countries however was formerly of inferior quality, but the grapes constituted an important article of internal trade, and were sent to Moscow and even farther north. Since the beginning of this century however great improvements in the art of making wine have been introduced into the vineyards on the Don, by a Frenchman from Champagne, and it is stated that the wine which is made in these parts and extensively used all over Russia, and known there under the name of Donish wine, is hardly inferior to the French champagne.

Kitchen-gardens are not much attended to. Potatoes, several kinds of cabbages, turnips, and carrots however are extensively grown; and in some places cucumbers, pumpkins, and radishes. Melons, and especially watermelons, are very abundant in the hot and dry countries near the steppes, where they constitute in summer a considerable part of the food of the lower classes. Asparagus grows wild in the southern districts. Hops are frequently found wild, but they are also cultivated. Liquorice thrives luxuriantly on the banks of the Volga in the government of Astrakhan, where it sometimes attains the size of a man's arm: it is taken to Astrakhan, where the juice is expressed, and considerable quantities of it are exported. An excellent soda is obtained from different kinds of salsola that grow in the steppes on both sides of the Volga.

The forests constitute one of the principal sources of wealth to Russia, and their produce, consisting of timber, fire-wood, tar, pitch, ashes, pearl-ash and potash, is exported to a large amount. It is difficult to say what may be the proportion of the surface of the country which is still forest, to that which is cleared or not covered with trees. The official statements which have been published do not comprehend those forests which are private property, but they are limited to those that belong to the government. It can hardly however be an excessive estimate, if we assume that about three-fourths of the countries between 65° N. lat. and the course of the Volga as far east as its great bend near Casan, are covered with forests. In all these countries only pine, fir, larch, alder, and birch are found, with a few

lime-trees; ashes are rare. From these countries is derived the greatest part of the produce of the forests which goes to foreign markets. The forests are much less extensive south of the upper course of the Volga. The central provinces, or those which are situated between the middle course of the Volga and the Dnieper, have hardly as much wood as is required for the consumption of a country subject to a severe winter, and for the manufactures which are established. In some parts even fire-wood is dear and scarce. The forests in the provinces west and east of the central countries are much more extensive. West of the Dnieper, in the governments which formerly constituted a part of Poland, several extensive forests occur on the banks of the Niemen and in the swamps of Pinsk and Ratnor. They chiefly consist of pine and fir trees, but birch and lime trees are also common, and in some parts they are the prevalent kinds. South of the swamps of Pinsk and Ratnor there are some forests of beech, and this is the only part of Russia where that tree is abundant. The great forests to the east of the central provinces occupy a large part of the governments of Perm, Viatka, Casan, Nishnei Novgorod, Pensa, and Saratov. Those of the first two governments consist mostly of the same trees as the more northern forests; but in the other governments the pine and fir trees are rare, and are replaced by oaks, lime-trees, elms, and ash. In these parts the proportion of the latter to the former is stated to be as 13 to 1. The oak-forests have engaged the attention of government, on account of their great importance for the navy. A more exact survey of them was made some years ago, when it was found that all the forests of Russia did not contain more than 375,000 full-grown oak-trees, that is, trees which were between 24 and 36 inches in diameter. The greatest number of them was found in the large forest which extends on both sides of the Volga, and begins at the town of Tcheborsar, somewhat above the place where the river turns southward. This forest contained more than 100,000 full-grown trees. In the neighbouring provinces the number amounted to 248,000. In the forests along the upper course of the Volga, and farther westward to the Baltic, only 15,600 trees were found, and in the central countries, the government of Smolensk included, not more than 11,400 trees. The southern provinces of Russia are quite without trees. The oak-tree is most common between 53° and 56° N. lat. Near the Ural Mountains it is not found north of 57° N. lat., but farther west it extends to 59°, and a few trees are even found in Finland north of 60° N. lat. In Sweden the oak grows north of 61° N. lat., and on the western coasts of Norway between 62° and 63° N. lat.

The domestic animals of England are found in Russia, with the exception of rabbits. Horses are very numerous, and of various breeds. Those in the northern provinces are rather small, but the central and southern districts have large breeds. Those of the Cossacks, Calmucks, and Kirghis, which pasture in the steppes, and become almost wild, are distinguished by their power of sustaining the greatest fatigue with very scanty food. There are also a few wild horses in the steppes. Black cattle is abundant, as is evident from the immense quantities of tallow and hides which are exported, though the domestic consumption of both articles is very great. Sheep are still more numerous. In some parts the great landed proprietors have begun to improve the breed by introducing the Merino and Saxon sheep, and by crossing them with the native sheep. In general however the wool is of an indifferent quality. During the winter sheep-skins are the common dress of the lower classes of peasantry. In the southern steppes there are some peculiar species of sheep, among which the Kirghisian breed with the large bushy tail is the most remarkable. Their wool, when full grown, is short and coarse, but the lambs have a fine and beautiful fleece. Goats are more numerous in Russia than in other countries of Europe: the skins are used for making marocco leather. Hogs are generally reared, except in the steppes: they are most numerous in the countries where there are oak-forests, and in the western provinces, from which a great number of hams and much bacon is sent to other parts of the empire. The nomadic tribes which wander about in the steppes keep a great number of camels: some rich proprietors have herds consisting of more than 1000 head. In the government of Astrakhan buffaloes are kept, but they do not appear to be numerous. Fowl, geese, and ducks are abundant; the two latter espe-

cially in those parts where there are numerous lakes and ponds. Reindeer are only kept north of 66° N. lat.

The bison [BISON, iv. 462], as already observed, still exists in the forest of Bialoviza, near the sources of the river Narew, a confluent of the Vistula. In the extensive northern forests there are elks, and several kinds of deer, hares, and wild hogs; the wild animals, which are killed for their skins, are also very numerous, as bears, gluttons, badgers, wolves, foxes, martens, polecats, weasels, ermines, otters, squirrels, and marmots. In the steppes there are wolves, foxes, and wild hogs; also wild asses, saiga-antelopes, konsaks, or foxes of the steppes, and the dipus jerboa.

Nearly all kinds of birds which are met with in England occur in Russia, and also the capercaillie and pelican: the last however only lives on the shores of the Black Sea and of the Caspian.

Fish is very plentiful in the rivers as well as in the White Sea and along the coasts of the Arctic Sea, but it is less abundant in the Baltic. The fish which are chiefly taken in the White Sea are haddock, cod, herrings, and the omul (*salmo autumnalis*, Pall.). In the Polar Sea, especially along the coasts of Nova Zembla, the whale, the walrus, narwhal (*physeter macrocephalus*), seal, dolphin, white fish (*physeter catodon*) and some other kinds are caught. A considerable number of families settled along the shores of the White Sea live by fishing. The most important fisheries in Russia are those of the Volga, the river Ural, and the sea of Azof. [ASTRAKHAN; AZOF.] The fish there taken are chiefly the beluga (*accipenser huso*, L.), sturgeon, *sewruka* (*accipenser stellatus*, Pall.), sterlet (*accipenser ruthenus*, L.), salmon, white salmon (*salmo nelma*), and the knife-fish (*cyprinus cultratus*, Pall.). The fish is sent to all parts of the empire, but is not exported to any large amount. Isinglass and caviare are sent to foreign markets.

Serpents and lizards are only common in the steppes. There are also swarms of locusts, which occasionally spread over the cultivated tracts within the steppes or those that border on them. They are not less destructive than those of Asia. Among the noxious insects are scorpions, millipedes (*scolopendra millipes*), tarantulas (*aranea tarantula*), and the scorpion-spider. Bees are found wild in most of those provinces which have large forests, but they are also reared by some of the natives who inhabit the countries at the base of the Ural Mountains and along the middle Volga, especially by the Mordwi. Though the consumption of wax is very great all over the country, especially in the churches, Russia still exports some wax. The honey collected in the districts where forests of lime-trees exist is highly valued, and fetches a good price. Several attempts have been made to introduce silk-worms, as Russia imports great quantities of silk from Persia for the manufactures in Moscow. The mulberry-tree thrives well in the southern provinces, and the silk-worm also succeeds.

Russia is rich in minerals. A gold-mine was formerly worked not far from the Gulf of Onega, near 63° N. lat.; but as the produce was small, and did not pay the expenses, it was abandoned in 1783. Gold occurs also on the western declivity of the Ural Mountains; but it has not yet been found in such quantity as to induce any person to collect it. Gold is found on the eastern or Siberian side of the mountains in considerable quantity. Platinum was discovered on the western declivity of the Ural in 1823, and has been worked since that time. The mines are near 57° 40' N. lat., and the produce has always been on the increase. Between 1831 and 1834 it amounted annually to about 5000 marcs, and in 1836 to 8270 marcs. The number of mines is six, and they lie at a short distance from one another. No silver is found in European Russia, though it occurs in Siberia. But the greatest mineral wealth of Russia consists in its mines of copper and iron. Both these metals frequently occur on the western declivity of the Ural Mountains, from Slatoust near 55° S. lat., on the south, to 60° N. lat., and they are worked in many places. In 1782 the copper which was produced there amounted to 190,000 poods, and the iron to about 4,000,000 poods. It is stated that in 1830 the government of Perm, where the mines are most extensively worked, had 200 mines in operation, and that more than 7200 furnaces were employed. The number of copper-mines amounted to 27, with 200 furnaces. More than 180,000 men were directly or indirectly employed in this branch of business. The mines belong to the crown or to private persons. Those of the crown produced, in 1830, 41,000 poods of copper, 100,325 poods of bar-iron, and



1,050,000 poods of cast-iron. In those belonging to private individuals there were produced 90,000 poods of copper, and between 3½ and 4 million poods of cast-iron. The produce of the mines in the governments of Viatka and Orenburg is not stated. It is however supposed that in both taken together it fell short of that of Perm alone. Iron-ore however is not confined to the Ural Mountains; it occurs also on the southern declivity of the Uwalli, and on the table-land which extends about the sources of the rivers Oka, Don, and Desna. It is there found in the clay in layers, and sometimes only in lumps. Frequently it occurs in bogs and morasses. The quantity of iron obtained in these parts is considerable, and the extensive manufactures of Tula hardly use any other iron. Other metals are not worked, though it is said that quicksilver, arsenic, nickel, cobalt, antimony, and bismuth exist in several places.

Salt is an important article. We have already mentioned the numerous salt lakes in the great steppe to the east of the Volga and the rock-salt of Ilex. But the salt-formation seems to extend along the western declivity of the Ural Mountains, to the source of the Kama, and thence westward on both sides of the Uwalli. In all these districts salt is made from the salt-springs, which are numerous. The greater number of these salt-manufactures are contained in the governments of Perm and Viatka; but several of them occur in the basin of the Sukhona, a branch of the Dwina, and those near Totma are of great extent. The most western salt-work is at Staraja Russia, a few miles south of the lake of Ilmen, by which some of the countries along the Baltic are provided with this article. But a considerable quantity of salt is imported into the last-mentioned countries, as the places in Russia where salt is made are very remote, and the expenses of transport are so great that salt can be got from France or England at a more moderate price.

Coal exists in a few places, as on the banks of the river Maloga, where it is found with iron-ore. Pallas says that it also frequently occurs in the vicinity of the river Donetz, and to the north of Taganrok, beyond the sources of the rivers which fall into the Black Sea: it is not worked. Other minerals are not much used, with the exception of marble and granite, of which there exist extensive quarries near the village of Tivdia, at the northern extremity of the lake of Onega; and at Serdobol, on the northern shores of Lake Ladoga. The marble is of a good grain; some is white, and some has a reddish colour with white stripes or spots. The granite is worked with great activity, as all the public edifices and many of the private palaces in Petersburg are built of it.

*Inhabitants.*—Russia is inhabited by a greater number of nations, differing in language, character, and civilization, than any other country of Europe. The inhabitants belong either to the Caucasian or to the Mongol race. The Caucasian however is by far the most numerous, as the nations of Mongol origin do not comprehend one-hundredth part of the whole population.

The Caucasian race in Russia consists of individuals belonging to Slavonians, Tshudes or Fins, Turks or Tartars, Germans, Jews, and Greeks. Nine-tenths of the population belong to the Slavonians. They are divided into Russians, Poles, Lithuanians and Lettes, and Wallachians and Servians. The Russians constitute more than two-thirds of the whole population, and their number is estimated at about 40 millions, and consequently they are equal to the Germans, who are considered the most numerous nation of Europe. They inhabit, to the exclusion of all other nations, the central provinces of the empire between the Dnieper and the Volga. On the banks of the Volga, and farther east to the Ural Mountains, a great number of Russian families have settled among the tribes belonging to the Tshudes and the Turks. On the banks of the Dnieper they are mixed with Lithuanians and Poles; but south of the swamps of Pinsk and Grodno the Russians are more numerous than the Poles. They likewise constitute the mass of the inhabitants in the northern provinces between the Ural Mountains and the White Sea, and in the southern between the Don and the Dniester. They are divided into Great and Little Russians. The latter inhabit the country called the Ukraine, or the governments of Tchernigow, Pultava, Kiew, Volhynia, and Podolia. The Cossacks are properly descendants of the Little Russians, and are intermixed with Poles, Tartars, and Calmucks. [COSSACKS.] The Great Russians, with the exception of a comparatively small number who have obtained their freedom, are bond-

men to the numerous body of rich nobles which exists among them. Among the Little Russians a considerable number of families are not subject to any master; and the Cossacks are all free. The Russians have attained a greater degree of civilization than is generally supposed, as is evident from the care with which the soil is cultivated in the more fertile provinces of the empire, from the activity with which the internal navigation is conducted, and from the numerous manufactures in the governments of Yaroslav, Kostroma, Moscow, Tula, and Kaluga. In some of these branches of manufacture they have distinguished themselves, especially in tanning. Very few foreigners from more civilized nations have settled in those parts which are exclusively inhabited by the Russians; and the civilization which they have attained, is as it were of native growth.

The Poles, together with the Russians, inhabit the governments of Volhynia and Podolia, and almost exclusively that of Grodno. Their numbers within the boundary of Russia amount to about four millions, to which the population of Poland to the same amount may be added. The Poles, as a nation, consist of between nine and ten millions, but about two millions of them are in Prussia and Austria. As the country which they inhabit borders on a part of Europe which is more advanced in civilization, the Poles have adopted more refined manners; but in the arts of civilized life, especially in manufactures, and all branches of industry, they are behind the Russians. Within the territories of Russia the Poles are bondsmen to the nobility, but in Poland they are free.

The Lithuanians inhabit the countries adjacent to the northern part of Poland and to Eastern Prussia, or the governments of Vilna and Minsk. Their number does not exceed one million and a half. Though certainly belonging to the Slavonian family, their language is very different in its material and forms, but is intermixed with many Russian terms. They are agriculturists, but otherwise they have not made much progress in civilization. North of the Lithuanians, in Courland and Livonia, are the Lettes, whose number probably does not much exceed half a million. They speak a language different from that of the Russians and the Lithuanians. They are exclusively occupied with the cultivation of the ground. Those who live in Courland are frequently distinguished by the name of Koors. Both nations, the Lithuanians and Lettes, were bondsmen to the German nobility established in that country, till the reign of the emperor Alexander, who effected their emancipation.

The Vlaches, or Wallachians, only live in the most southwestern angle of the empire, in the government of Bessarabia, between the rivers Dniester and Pruth. Their number does not exceed half a million. They speak a language which is mainly composed of Latin, Greek, Italian, and Turkish words, which however have undergone some change and corruption. They are industrious cultivators of the land, but do not appear to have otherwise made much progress in civilization. They were formerly slaves to the boyars or nobility, but they ceased to be so nearly 100 years ago. Among the Vlaches there are a few families of Servians or Raizes, and a few more are settled in the government of Ekatarinoslaf.

The Tshudes, or Fins, were formerly considered to belong to the Mongol race; but their light hair and their blue eyes have of late procured them a place among the Caucasian race, in spite of their flat noses and flattened countenances. They inhabit two separate portions of Russia. The majority of them are settled on both sides of the Gulf of Finland. Two of these nations, the Fins and the Laplanders, occupy the country north of the gulf. The Fins, who inhabit Finland to the number of more than one million and a half, are agriculturists and breeders of cattle: they manage their dairies with great skill. The Laplanders live north of 65° N. lat., and are mostly occupied with their reindeer. Their number does not exceed a few thousands. On the south of the Gulf of Finland are the Esthes or Esthonians, whose number is above half a million. Their language is similar to that of the Fins. They are almost exclusively occupied with the cultivation of the ground, and were serfs to the nobles until 1818, when the emperor Alexander effected their emancipation. South of the Esthonians, in the country lying on both sides of the small river Saim (near 58° N. lat.), is the small tribe of the Livis or Livonians, who have given their name to Livonia. It is supposed that they formerly extended to the northern banks of the

Düna, but were expelled from the southern districts by the Lettes. Their number does not exceed two thousand. They speak a dialect of the Finnish language, and are exclusively agriculturists.

The eastern members of the Tshudic family are separated from the western by an immense tract of country upwards of 500 miles in width, which is now inhabited by Russians. When and how the separation took place is not on record. The eastern Tshudic tribes live on the western declivity of the Ural Mountains, and on the banks of the middle Volga, and are eight in number,—Syrianes, Permians, Vogules, Votiakes, Chuvashes, Cheremisses, Mordvines or Mordwi, and Teptiars.

The Syrianes, the most northern of these tribes, inhabit the woody country between the upper course of the Kama and the Vychegda, an affluent of the Dwina, and particularly both banks of the Vychegda, as far west as the mouth of the Syssola. Their number is stated not to exceed 30,000. Their principal occupation is the chase of the wild animals with which their country abounds. Their language differs very little from that of the Permians, which has preserved a great affinity to that spoken by the Finlanders, but still so far differs from it as to be properly considered a distinct dialect. The Permians occupy the country south of the Syrianes, between the rivers Kama and Viatka. Their number is stated not to exceed 35,000 individuals. Though agriculture has made more progress among them than among the Syrianes, they derive their principal subsistence from the chase, and more especially from the fisheries in the Kama and Viatka. Both tribes, the Syrianes and Permians, though they have preserved their own dialects, generally speak also the Russian language.

The Vogules occupy both declivities of the Ural Mountains between 58° and 60° N. lat. According to the description of them by Pallas, it would seem that they rather belong to the Mongol than to the Caucasian race. They are short in stature, have round faces with projecting cheekbones, and very little beard. They may be compared with the Calmucks. But on the other hand their language shows that they belong to the Tshudes, though it exhibits so many peculiarities as to have been sometimes considered a peculiar language. The affinity of their language to that of the Magyars in Hungary is stated to be very great. The Vogules live entirely on the produce of the chase. They live in small societies, consisting only of five or six huts, and lead a wandering life. Their number is stated to amount to 100,000 individuals, of whom however the greater part live east of the Ural Mountains in Siberia. A small number have been converted to the Greek church; the remainder are heathens.

The Votiakes are settled west of the Permians, on both sides of the upper course of the river Viatka, and in the country about the source of the Kama. In the conformation of their body they rather resemble the proper Fins than any of these eastern Tshudic tribes; and their language has also a greater affinity to that of the tribes on the shores of the Gulf of Finland. They are diligent agriculturists, according to Pallas, and rear also cattle and bees. Some of the peasants have more than fifty bee-hives. The wax and honey are sent to Archangel. Their number is stated to exceed 100,000 individuals; and government has granted them permission to live under magistrates of their own tribe and chosen by themselves. They pay only a capitation-tax. Most of them have embraced Christianity.

The Chuvashes and Cheremisses live in the neighbourhood of Casan, on both sides of the Volga. The first-named tribe is chiefly settled on the western side of the river, and the Cheremisses on the eastern. Single families are found as far south as the town of Saratov. The number of the Chuvashes is stated to be 370,000, all of whom, with the exception of about 3000, have become members of the Greek church. In their personal appearance they resemble the Turkish or Tartar tribes, a circumstance which is attributed to their having lived for many centuries near the Tartars of Casan. As to their language, a difference of opinion prevails. The French philologist Levesque, from the examination of a printed grammar of their language, is of opinion that it contains a large number of roots which are common to the Finnish language. But Lumley Davids says that the grammar of their language approaches very nearly to the pure Turkish, that about three-fourths of the words are of Turkish origin, and the rest belong to the Oriental and Samoyede languages, and that some few are en-

tirely unknown. The Chuvashes cultivate the ground, and rear cattle and bees: the care of bees is a regular branch of rural economy. The Cheremisses are stated to amount to about 200,000 individuals. Their language seems to contain a much larger number of Finnish roots than that of the Chuvashes, but they are intermixed with a large number of Turkish origin. The conformation of their body likewise shows some mixture with the Turkish race. They are very diligent and intelligent agriculturists, and have large herds of cattle. The majority have adopted the religion of the Greek church, but many still adhere to their heathen ceremonies and tenets. All of them observe the religious festivals both of the Greek church and of the Mohammedans.

The Mordwi or Mordvines are settled west of the Chuvashes, in the country on both sides of the river Sura, which falls into the Volga from the south, between Nishnei Novgorod and Casan. On the west they extend to the very banks of the river Oka. They are divided into two tribes: the Ersad or Ersanes, who inhabit the tracts along the eastern banks of the Oka; and the Mokshad or Moskhan, on the banks of the Sura and Moksha. They are dispersed in the forests of the governments of Casan, Nishnei Novgorod, Simbirsk, Saratov, Pensa, and Tambow, and live intermixed with the Russians, with whom they communicate more freely than the Chuvashes and Cheremisses. Their number is stated not to exceed 92,000 souls. They are all Christians. They rather resemble the Russians than the Cheremisses and other Finish tribes. Their language is of Finnish origin. They cultivate their lands with great care, and their fields are not inferior to the best-cultivated grounds in Russia. They pay great attention to bees, especially the Mokshad, who have their lands in the middle of the extensive forests of lime-trees which are contiguous to the oak-forests. Some individuals have from one hundred to two hundred bee-hives. Their honey is preferred to that of any other part of Russia.

The Teptiars, the most eastern of the Finnish tribes, are settled on the banks of the Bialaya, an affluent of the Kama from the east. The origin of this tribe is of comparatively modern date. When the Russians, in the middle of the sixteenth century, took possession of the territories belonging to the khan of Casan, a number of Cheremisses, Chuvashes, Votiakes, and Tartars left their country and settled along the upper course of the river Bialaya, where they soon formed a separate nation, which however was subject to a tax which they were obliged to pay to the Bashkirs, in whose country they had settled. Though the Finnish element prevails in their language, it always contained a large number of Turkish words, which were further increased by their close connection with their neighbours the Bashkirs. They do not attend much to the cultivation of the land, but rear cattle and bees, and pass a great part of their time in hunting the wild animals with which their country abounds. Their number, which in the middle of the last century did not exceed 34,000 individuals, is stated to have increased to 110,000. They are partly heathens and partly Mohammedans. The exertions of the Greek clergy to introduce their creed among them have almost entirely failed.

The third great branch of the Caucasian family which inhabits Russia is the Turkish. They are generally called Tartars, but they call their language Turkish. They did not originally inhabit any portion of Russia, but came into it between the ninth and thirteenth century with the Mongols and other conquerors. The Turkish tribes at present existing in Russia are four, the Tartars of Casan, the Bashkirs, the Metsheriakes, and the Nogai Tartars. The Tartars of Casan are the most civilised nation in Russia. Their language, according to Lumley Davids, is the most cultivated and polished of the Turkish idioms. The attempts of the Greek clergy to convert them to Christianity have not been successful, and they are still Mohammedans; they take great care of the education of their children. They have schools both for the lower and higher classes of the people. In the elementary schools instruction is given in reading and writing, and the Korán and some other religious books are explained. The objects of instruction in the higher schools are the Turkish, Persian, and Arabian languages, and arithmetic. The priests are educated in an institution established for that purpose in a village called Gargali, which is about nine miles from the town of Orenburg. Those who are established at Casan, and in other towns, are either merchants or manufacturers. They traffic chiefly in tea, goods im-



ported from Bokhara, and stuffs of European manufacture. They are very expert in tanning leather. The inhabitants of the villages are very careful cultivators of the soil, and also occupy themselves with rearing cattle and bees. Their villages are well provided with the most common mechanics, as tanners, shoemakers, tailors, dyers, blacksmiths, and carpenters. Like other Mohammedans, they are distinguished by their cleanliness. According to Erdmann, their number amounts to about 230,000, of whom about one-eighth have embraced Christianity.

The Bashkirs inhabit both declivities of the Ural Mountains, from 56° N. lat. southward to the sources of the river Ural near 54° N. lat. There is some reason for believing that this tribe has always inhabited the country which they now occupy, but it is quite certain that the present Bashkirs resemble in language and manners the Tartars of Casan, though in the form of their body they approach the type of the Mongols. The Bashkirs still adhere to a wandering life. In winter they inhabit villages, but in summer they ramble about in the country, sometimes to a distance of 60 or 80 miles from their villages. They cultivate some patches of land near the houses before they begin their wanderings, but the produce of these fields is not adequate to their consumption. Their riches consist in horses, of which the poorest peasant has from 30 to 50, and many have 500, and the richest from 1000 to 2000. Their horses are of a good breed. They keep only a small number of black cattle, sheep, and goats. They have also a great number of bee-hives, and they collect an immense quantity of wax and honey from the wild bees, which are nowhere more common than in the countries adjacent to the base of the Ural Mountains. They are good hunters, and know completely how to train the falcon for the chase. The smaller species are used by them to take hares, but the larger (*Falco chrysaetus*) is used in hunting foxes, and even wolves. They sell a considerable number of these trained birds to the Kirghis Cossacks. The number of Bashkirs amounts to 150,000 individuals. The small tribes of the Metsheriakes, which do not exceed 20,000 individuals, live dispersed among the Bashkirs, and subsist on the produce of their herds of cattle and of their bee-hives. They also cultivate the ground, but not to a great extent. They are considered to be more civilized than their neighbours. Both tribes are Mohammedans.

The Nogai Tartars inhabit the Crimea and the steppe which extends north of the peninsula; they are also dispersed over the country east of the Sea of Azof, and along the northern base of the Caucasus. They are stated to compose a population of 600,000 individuals. A considerable number of them are settled in the valleys and towns of the mountainous part of the Crimea, where they are agriculturists, and have extensive orchards. They also manufacture leather, and make cutlery, saddles, and shoes. This portion of the Nogai has attained a considerable degree of civilization, and they are hardly inferior in that respect to the Tartars of Casan. Their number does not much exceed 250,000. The remainder of this branch of Tartars lead a wandering life in the extensive steppes which they inhabit. In summer they travel northward with their flocks, and sow a little wheat and millet in some convenient place. In winter they return to the shores of the Sea of Azof or some warmer tracts. Their herds consist of cattle and horses, but of a rather small breed: their horses are much prized, being strong, hardy, and tractable. They have numerous flocks of the large-tailed sheep. Notwithstanding their wandering habits, they have adopted a degree of civilization in their dresses and manners, which are derived from their kinsmen of the Crimea.

The number of individuals belonging to the Teutonic family is probably larger than that of the Turks. They are Germans and Swedes, with whom a few Danes are mixed. Numerous families of Germans are dispersed through the provinces along the Baltic, south of the Gulf of Finland, among the Lettes and Esthonians, and in those parts they constitute the nobility of the country. Most of these families settled there when the Order of the Knights Sword-bearers was the acknowledged sovereign of these countries (from 1300 to 1530). Great numbers of German families are settled in the two capitals of the empire. When Peter founded Petersburg, he peopled it at first almost exclusively with Germans, and they constituted for several years the principal population of the town. Even at present their number is stated to exceed 24,000. The Germans are also

numerous in all the sea-ports, in the southern provinces and in the Crimea; and along the middle course of the Volga a great number of German colonists have been settled at the expense of government in the last seventy years. The number of such colonists in the government of Seratow alone amounts to more than 30,000, and they constitute nearly the whole population of some towns and of villages.

The Swedes are numerous along the northern coast of the Gulf of Finland, and the eastern coast of the Gulf of Bothnia. In some places they constitute the whole population, to the exclusion of the Fins, but generally both nations live together. The number of Swedes in these parts probably exceeds 100,000, and there are also a few Swedish families in Esthonia.

There are no Jews in the central and northern provinces; but they are numerous in those parts which formerly belonged to Poland, especially in the government of Vilna, Grodno, Volhynia, and Podolia, where they are almost the sole inhabitants of the towns. They exercise several kinds of handicraft; they are smiths, tailors, shoemakers, &c. They have also small breweries and distilleries. Their number is stated to exceed a million.

The number of Greeks probably does not exceed half a million. They are dispersed all over the southern provinces of the empire as merchants; and in the Crimea there are a few villages entirely inhabited by them. They occupy themselves with agriculture, especially gardening.

The Calmucks show their Mongol origin by the form of their body, as well as by their language. {CALMUCKS.} The tribes of this nation which still exist in the south-eastern steppes of Russia are the remnant of those which left Russia in 1770 and 1772, at the invitation of the Chinese government, and settled in the plains of Soongaria. They are divided into five tribes. The Derbet and Tosgat are the most western, and occupy the country between the Sarpa and the Don, on both sides of the river Sal, nearly as far west as the mouth of the river Manytch. On the east of the Sarpa are two other tribes, the Brked and Bagannokhan, who extend their rambles to the shores of the Caspian. The fifth tribe, the Khoshud, live on the banks of the Lower Volga, on both sides of the river. The first tribe is the most numerous, consisting of 12,000 kybitkas, or families; the four latter, taken together, probably fall short of that number. In summer a part of them live chiefly on the produce of the chase, of which the saiga antelopes are the principal object, but in winter they depend only on their herds. They wander about with their flocks and herds in the immense steppes. In a country which has hardly a few patches of cultivable land, the Calmucks by able management have succeeded in maintaining horses, cattle, camels, sheep, and goats to the number of three millions of heads. The value of the goods exported from their country to other parts of Russia is estimated at one million and a half of rubles. They consist of wool, hair, tallow, lamb and sheep skins, hides, and fur. The Calmucks are Buddhists, and the only nation in Europe which professes that religion. They have the different classes of priests found among the Buddhists, as lamas, gellonghi, gezuli, and mandshicams, and up to the end of the last century they were subject to the ecclesiastical authority of the Dalai Lama, who resides at L'hassa in Tibet, but in 1800 the emperor Paul induced them to choose their own Great Lama, to whom all the other lamas and priests are subject. The Calmucks are not immediately subject to the governor of Astrakhan, but have their own political administration, of which the Khan of the Derbet tribe is the head. He is assisted by eight counsellors and judges, and a person sent from Petersburg.

By the emigration of the larger number of Calmucks in 1771 and 1772, the whole steppe between the rivers Volga and Ural south of the Obatshei Sirt was at once deprived of its inhabitants, and remained in that state till about 1785 or 1786, when a numerous tribe of Kirghis Cossacks, belonging to the Little Horde of that nation, on account of the civil wars then existing between the different tribes of that horde, was induced to submit to the Russian government, and was settled in the tract which the Calmucks had abandoned. They are known under the name of the Batur horde, from the name of their chief, called Batur, who introduced them into Russia. At that time the horde consisted of about 10,000 kybitkas, or families, but it is supposed that the number may at present not fall short of 120,000 individuals. In personal appearance, they greatly resemble the Calmucks and other Mongol tribes, but their

language is Turkish, and it is supposed that they owe their origin to several tribes of Mongols, which have united with Turkish tribes, and in progress of time formed one nation. Like the Calmucks, they are nomadic herdsmen, but they have only a small number of camels, the climate of their country being much more severe than the steppes farther west. They also keep some cattle and goats. Their wealth mainly consists in horses and sheep. Some rich proprietors are said to have 4000 or 5000 horses and 20,000 sheep. The sheep supply the principal articles of traffic, and numerous flocks are annually sold to the Russians at Orenburg, Troisk, and Astrakhan. Their agriculture is limited to the raising of some barley, and a small quantity of wheat and millet. They are also expert hunters, and in winter kill the fur-bearing animals, with which their country abounds, and in summer the saiga-antelope. The Kirghis Cossacks are Mohammedans, but far from being very exact in the performance of the duties prescribed by that religion.

(Pallas, *Reisen durch Verschiedene Provinzen des Russischen Reichs*; Pallas, *Travels through the Southern Provinces of the Russian Empire*; Erman, *Reise um die Erde*; Zwick, *Calmuc Tartary, or a Journey from Sareptu to several Calmuc Hordes*; Erdmann, *Beiträge zur Kenntniss des Innern von Russland*; Georgi, *Beschreibung des Russischen Reiches*; Klaproth, *Asiu Polyglotta*; Rose, *Reise nach dem Ural, dem Altai, und dem Kaspischen Meere*; Miller, *Der Ugrische Volksstamm*; and Schubert, *Reise durch Schweden, Norwegen, Lappland, Finnland, und Ingermanland*.)

**Agriculture.**—Notwithstanding the variety and great abundance of the natural productions of the Russian empire, agriculture may be said to be even now in its first stage, since there is certainly no province which yields ever half of what it is capable of producing. Hence in the greater part of the empire it is not so much the ground itself that has any value, as the labouring population, and accordingly it is not the number of acres in an estate that is considered, but that of the male serfs attached to it. The Southern Baltic provinces, the governments nearest to Moscow, and the kingdom of Poland, have the greatest proportion of cultivated land, and the best system of cultivation, but it is only on a few estates that it approximates to that of Northern Germany; yet even in these provinces there are extensive tracts in which not one-fifteenth part of the surface is cultivated. The thinness of the population, and the want of a market in the interior of the empire, contribute to prolong this state of things; for where there is little demand for corn, agriculture languishes, however bountiful nature may be, especially when, as is here the case, the inhabitants are satisfied with having a sufficiency of the necessaries of life, and are too little advanced in the scale of civilization to have any desire for the comforts or luxuries of a more refined state of society. The whole area of European Russia is (according to Schubert) 1,742,435,725 Prussian acres, of which about 676,000,000 acres are covered with forests and shrubs: about 771,000,000 acres are to be reckoned as wholly unproductive, 246,500,000 acres at the most as arable land, and 24,500,000 acres as meadow land. Of the remaining land, not even a rough estimate can be given, for want of all data respecting it in most of the governments. On account of the comparatively small value of land, and the want of manure, the fields in Great and Little Russia are often suffered to be fallow for two or three years. The times of sowing and harvest are regulated according to the climate. The usual kinds of corn are grown in most of the governments, viz. rye, wheat of many different species, barley, and oats; maize, chiefly in the countries about the Black Sea, but is not a general article of food. The kind of pulse most cultivated is peas, which succeed up to 62° N. lat. Millet is grown about Tula, hemp chiefly in Little Russia. Flax and hemp are cultivated in the Baltic provinces, and in West Russia. Hops flourish in Poland and in Little Russia. The cultivation of the grasses is neglected. Schubert judges from the official averages for several years, and from the tables of the quantity produced, that after deducting the reserve of seed-corn, and that used in the breweries, the distilleries, and for feeding cattle, besides the quantity exported, there remain (in European Russia) about fifteen Winchester bushels per head. Between 1830 and 1841 there have been several years in which the harvests have failed, and instead of exporting, it has been necessary to allow the importation of corn free of duty. This is at present the

case, the crops in 1839 and 1840 having proved deficient. The government makes great efforts to favour agriculture. It endeavours to extend useful knowledge on the subject to all parts of the empire; many agricultural societies have been formed, and schools established, in which everything bearing on the subject is taught in the most simple manner. A school of agriculture has been lately formed at Gorygotzk (a domain of the crown) near Mohilew; it is designed for educating 120 young men in such a manner as to qualify them for the management of great estates.

The breeding of silkworms promises to prosper in the southern provinces of the empire, that is, the Transcaucasian provinces, and in Taurida, the countries on the Volga between Saratow and Astrakhan, and the governments of Kiew and Podolia.

**Manufactures.**—The manufactures of Russia commenced, as in other countries, with the beginning of its political importance, but have been chiefly indebted for their encouragement and progress to the efforts of the government. The czars Ivan I. and II., who in the fifteenth and sixteenth centuries had restored Russia to independence, invited artisans and workmen from Germany, the Netherlands, and Italy, and established at Moscow, Yaroslaw, Smolensk, and Kiew manufactures of woollen cloth, linen, arms, &c. But the civil wars before the accession of the house of Romanoff, and the interference of Sweden and Poland, which led to the desolation of the country, checked the infant manufactures, so that in fact nothing was done till the reign of Peter the Great, who in this, as in many other respects, was the founder of the prosperity of Russia. He gave great encouragement to foreign manufacturers, and founded in the first instance great manufactories of arms at Tula, Petrosawodsk, and at Sestrabeck near Petersburg; and the great imperial manufactories of woollen and linen at Moscow. At Petersburg he established manufactories of articles of luxury, such as mirrors, expensive glass-ware, rich carpets, silks, cotton, &c. In all the larger cities he established at least one manufactory of woollen, linen, and metal, so that at his death there were twenty-one great imperial manufactories, and many smaller ones, partly supported at the public expense. Peter's system was not followed up by his immediate successors, but it was renewed by the empress Elizabeth, and has been steadily adhered to with constantly increasing energy, and the most brilliant success, up to the present time. It may perhaps be questioned whether many branches of manufacture may not have been forced into premature existence, for the protection of which it has been necessary to establish a most rigorous system, entirely prohibitory of many foreign articles, and imposing enormous import duties upon others. This system, it is true, chiefly affects the rich, for whose use foreign goods are imported. The chief seat of manufactures is Moscow and its government; and next the governments of Wladimir, Nischnei Nvgorod, Saratow, and Petersburg. In Poland, the woollen, linen, and leather manufactures attained great prosperity under Alexander. In 1828 there were in the empire 6000 manufactories, with 250,000 workmen, and in 1831 there were 100 with steam-engines. The exhibitions of the productions of Russian manufactures which have taken place within these few years at Petersburg and Moscow have greatly contributed to excite emulation. But the prices of most of the articles of Russian manufacture are still higher than in most other European countries. In general too the Russian workman finds it difficult to give to his work a high degree of perfection. He is indeed very clever, and imitates with wonderful facility, but as he attends mainly to external appearance, his works are deficient in quality and durability. There are exceptions undoubtedly, but it must not be forgotten that most of the manufactories have foreigners at their head. The Report of the department of manufactures for 1839 published in 1840 (that for 1840 has not appeared) contains the following statements:—

'The progress of manufactures in Russia has been so extremely rapid for some time past, as to excite general attention. The partial failure of the crops in some seasons, though it certainly had some effect on the inland trade, did not prevent an increase in the number of manufactories and of the workmen employed in them. The years 1835, 1836, and 1837 were more favourable to the development of the national manufactures; we have seen an increase of activity in all the provinces of our vast empire, and the progress made has far exceeded the most sanguine expectations. To give our readers an idea of it, it will suffice to say that in



the year 1838 the number of new manufactories was 405. As we have not yet received all the accounts for 1839, we cannot state the number of new manufactories established in that year, but there is no doubt that it was as considerable as in the year preceding.

The number of manufactories existing in Russia at the beginning of 1839 was 6855, and that of the workmen employed in them 412,931, not including those that work in the mines, and in the furnaces, smelting-houses, &c. dependent on them. In 1835 there were only 6015 manufactories in the whole empire, employing 279,673 workmen. Thus we have 840 new establishments in three years, and an increase of nearly 50 per cent. in the number of workmen employed.

Among the most important branches of national industry, and the development of which has been the most remarkable, are the following:—

Manufactories of Woollen Cloths and other

Woollen Goods	616
"    "    Silk	227
"    "    Cotton	467
"    "    Linen of all kinds	267
Tanneries	1918
Tallow Melting-houses	554
Candle Manufactories	444
Soap Manufactories	270
Metal-Wares	486

The central part of the empire is the chief theatre of manufacturing industry. Moscow has become the focus of it; in the little towns of the government of which it is the capital, the number of manufactories continues to increase, so that at the beginning of last year there were in that government alone 1058 manufactories, with 83,054 workmen. In the adjoining government of Wladimir, there were 315 manufactories, with 83,655 workmen; and in that of Kaluga, 164 manufactories, and 20,401 workmen.

The changes which have been effected in several other parts of the empire are not less remarkable. But lately Tula alone used to be mentioned for its manufactories of all kinds of metal articles; yet the 124 manufactories in that government (of which 39 are of metal articles) employ only 6538 workmen, though there has certainly been no relaxation of their activity; they therefore no longer hold the first place, since in the government of Perm alone, which at a pretty recent date was still almost a desert, there are now 352 manufactories (of which 81 are of metal goods, and 199 tanneries), with 36,600 workmen.

Lastly we must mention, among the branches of industry, the increase of which has been the most remarkable, the manufacture of tobacco and snuff. In the year 1839 they furnished (including what remained of the preceding year's stock) tobacco, 3,800,000 lbs.; snuff, 2,200,000 lbs.; roll tobacco and carrot tobacco, 800 lbs.; cigars, 62,500,000 lbs. There were imported from foreign countries 84,141 poods in leaf and prepared; but 50,646 poods were exported. The excise duty on the tobacco consumed in the interior produced 2,670,374 rubles, from which must be deducted 300,000 rubles for the expense of collecting the duty.

The above are the great manufactures properly so called. We have not the means of ascertaining the total amount and value of their products up to a recent date. The latest account that Schubert was able to procure in 1838, was that of 1828, in which year there were manufactured 20 million yards of linen, nine million yards of woollens (besides seven millions in Poland); 60 millions of calico; 2 million pounds of cotton-yarn; silks to the value of 4 millions of dollars; 15 millions of glass bottles; 80,000 chests of window-glass; three and a half millions of hides; 500,000 poods (at 36 lb.) of potashes; two million poods of soap; and 975,000 poods of sugar. Besides the workmen employed in these great establishments, there were 800,000 employed in handicraft trades, and a much larger number in the villages, in coarse woollen and linen manufactures, iron, and other metal-ware, or in preparing bast-mats, caviar, hogs' bristles, in dressing furs, &c.

**Commerce.—I. Inland Trade.**—The inland trade is carried on in a very great measure by means of annual fairs, the most remarkable of which is that of Nischnei-Novgorod, of which we have given a very detailed account. [NISCHEI-NOVGOROD.] The following is an official list of the principal fairs, and of the value in rubles of the goods exposed for sale in 1839:—Nischnei-Novgorod, 161,643,674; Irbit, 41,829,674; Romna, first, 8,972,585;

Romna, second, 24,661,026; Charkow, first, 20,360,360; Charkow, second, 17,386,235; Charkow, third, 6,251,405; Kursk, 21,401,630; Korsun, 2,969,023; Rostoff, 13,860,476; Sumy, first, 6,506,900; Sumy, second, 5,204,000; Saratow, 2,722,800; Simbirsk, 5,101,300; Tambow, first, 1,821,500; Tambov, second, 1,465,800; Taganrog, 2,030,781; Jakutzk, 1,593,671; Lebedjan, first, 2,143,416; Lebedjan, second, 2,334,955; Penza, 1,774,970; Nischnei-Lomoff, 1,925,970. The total amount is 353,894,722 rubles in bank assignats which, reckoning the ruble at 10½d. English, is nearly 15 millions and a half sterling.

In order to facilitate still more the commercial intercourse in the interior of the empire, the minister has organised, in different cities and towns, twenty-five new fairs and ten weekly markets. The inland trade is greatly promoted by the extensive system of inland navigation, of which the following is the summary for the year 1839:—The goods designed for exportation are of course conveyed in a great measure by water from the most distant parts of the empire to the seaports. In entering into some detail of the navigation on the rivers and canals last year, we shall examine in the first instance their result as a means of aiding our foreign commerce. The following is the number of the barks and rafts which, coming from the provinces more or less distant from the sea, arrived in our principal seaports, with the value of the cargoes. 1. Archangel: barks, 1362; rafts, 1233; value of the cargoes, 15,281,505. 2. St. Petersburg: barks, 22,042; rafts, 784; value of the cargoes, 196,974,904. 3. Riga: barks, 1965; rafts, 1373; value of the cargoes, 32,437,878. Odessa, the most important of the seaports in the south of Russia, has not yet had any direct communication by water with the central provinces of the empire, but it is well known that the goods conveyed on the Dniester and Dnieper from the interior to the mouth of those rivers, are sent by coasting vessels to Odessa. 4. Cherson: barks, 398; rafts, 340; value of the cargoes, 4,065,835. 5. Taganrog, Nakhitschevan, and Rastow. These three towns, which are very near each other, all communicating with the interior by the Don, and with the Black Sea by the Strait of Kertsch, ought to be considered as one commercial entrepot: barks, 328; rafts, 114; value of the cargoes, 8,353,820. The number of barks and rafts and the value of the goods despatched on the Volga to the port of Astrakhan on the Caspian, were: barks, 346; rafts, 12; value of the cargoes, 6,238,877.

The following is a summary of the navigation in all the rivers of Russia, in 1839. 1. Despatched from the several ports, 60,277 barks, 24,421 rafts; arrived, 46,850 barks, 17,469 rafts; value of the goods despatched from those ports 737,814,276 rubles; value of goods arrived, 538,921,730. The difference which may be observed between the arrivals and departures, arises from the circumstance that a great number of the barks have been loaded or have arrived at intermediate places, the names of which are not stated.

II. Foreign Commerce.

Value of exports:—

	Value.
To foreign countries . . . . .	332,002,259
To Finland . . . . .	2,901,767
To Poland . . . . .	6,994,654
Total . . . . .	341,898,679

Imports:—

From foreign countries . . . . .	244,977,566
From Finland . . . . .	1,543,690
From Poland . . . . .	2,631,236
Total . . . . .	249,152,476
Balance in favour of Russia . . . . .	92,746,203

Principal articles of export:—

Wheat . . . . .	4,754,473 chetverts	} 89,253,196
Flour . . . . .	3,633,468 rubles	
Cattle, furs, feathers, mats . . . . .		12,737,107
Flax, hemp, linseed, hempsced, oil, tallow, hides, wool, bristles, timber, metals, &c.		203,642,732
Linen, cordage, woollens and cotton, caudles, soap, coarse woollen cloth, exported to China, &c.		22,753,661
Brandy, dried and salt fish, fruits, honey, &c.		3,577,066

## Principal articles of import:—

1. Rice, refined sugar, coffee, tea, wine, and fruits . . . . .	62,448,655
2. Raw sugar . . . . .	24,768,298
3. Various articles which cannot be placed among raw materials or manufactures, such as pearls and precious stones, books, engravings, furs, &c., cattle and horses from Asia, &c. . . . .	15,868,667
4. Foreign manufactures of silk, wool, cotton, &c. . . . .	47,074,108
5. Raw materials for our manufactories: Raw cotton, 354,832 poods . . . . .	8,824,035
Spun cotton, 535,837 " . . . . .	30,304,689
Indigo, 35,500 " . . . . .	11,151,152
Cochineal, 4,409 " . . . . .	1,104,436
Madder, 154,811 " . . . . .	3,797,196
Dye-woods, 483,373 " . . . . .	2,775,072

The number of ships that *arrived* in all the ports of Russia in 1839 was, with cargoes, 2426, of 429,214 tons; in ballast, 4192, of 792,166 tons; *sailed*, 6275, with cargoes of 1,025,642 tons; in ballast 307, of 57,994 tons.

The custom-house duties produced, in 1839, 91,889,696 rubles.

The following are the chief particulars of the foreign commerce of Cronstadt and St. Petersburg in 1840:—Ships arrived, 1213 with cargoes, of which 176 with corn, and 256 with coals, and 163 in ballast; 34 had wintered. The steamer performed 42 voyages, and nine new ships were registered: making a total of 1461, of which 675 were English, and there were probably many from England under other colours. The number of ships that sailed was 1445, of which 736 were bound to England, 15 remained for the winter, and one was sold. Thus it appears that nearly half the import trade, and more than half the export trade, according to the number of the ships, were on English account. The tonnage of the English vessels, is, we believe, greater on an average than that of any others employed in this trade.

The value of the goods imported into St. Petersburg in 1840, on which the duty of customs was paid, amounted to 61,026,194 silver rubles (the silver rouble is nearly three shillings and three-pence sterling), including gold and silver to the amount of 3,350,050 silver rubles. The value of the exports on which duty was paid in 1840 was 36,536,814 silver rubles. The duties of custom raised in 1840 amounted to 15,344,586 silver rubles.

*Fisheries*, see ASTRAKHAN; AZOFF; BALTIC; BLACK SEA; CASPIAN; WHITE SEA; VOLGA.

*Revenue*.—The revenues of Russia have increased in an extraordinary degree; Schnitzler estimates them at 312,000,000 rubles, exclusive of the revenues of Livonia, Esthonia, Courland and Finland, and Poland. If we add the contributions in kind, the whole may amount to 400,000,000. The debts, which are of different descriptions at different rates of interest, were, in 1833, 863,249,849 rubles; and new loans have since been contracted. The debt may perhaps amount to a thousand millions of rubles, or about 40 millions sterling.

*The Army*.—The Russian army is much more numerous than that of France, Austria, or Prussia, and is composed of the following corps:—1, Imperial guard: 12 regiments of infantry, each of 3 battalions of 800 men, or 28,800; eleven regiments of cavalry of 800 men, 8800; artillery and pioneers, 2800; Cossacks, 800: in all, 41,200. 2, Infantry of the line, *a*, 138 regiments, each of 2400; in all, 331,200; *b*, garrison troops, 104,032. 3, Regular cavalry: *a*, cuirassiers, 20 regiments, 20,000 men; *b*, light cavalry; 64 regiments of hussars and dragoons, 64,000 men: in all 84,000. 4, Artillery, 40,000; engineers, 10,500: making a grand total of 612,000. To these are to be added 38 regiments of regular Cossacks, 19,000; 18 regiments of Don Cossacks, 18,000 men; 10 regiments of Tschernomorsk Cossacks, 10,000; 10 regiments of Ural Cossacks, 10,000; 3 regiments of Cossacks of the Volga, 3000; Siberian Cossacks, Calmucks, Tartars, Bashkirs, Caucasians, 40,000: in all, 100,000. These irregular troops are not to be reckoned as belonging to the standing army. We must observe that the numbers, though officially given, cannot be implicitly relied on; being often rather the proper full complement, than the number of really effective men.

*The Navy* is divided into five squadrons, 2 in the Black Sea, and 3 in the Baltic, called the Blue, White, and Red squadrons; each squadron consists of 1 ship of the line of 110

guns, 2 of 84, 6 of 74, 6 frigates, and some lighter vessels. The 3 Baltic squadrons are supposed to be always complete and ready for service. There is also the galley fleet of the Baltic, consisting of 20 galleys with 320 guns, 25 floating batteries with 160 guns, 81 gun-boats with 162 guns, and 88 smaller vessels; the squadron of 40 gun-boats of the Black Sea; the flotilla of the Caspian, consisting of 6 vessels of 6 to 18 guns, and 11 galliots; and the flotilla of Kamtchatka and Ochotzk, consisting of 3 vessels of 10 to 15 guns, and 8 galliots. These vessels are manned with 33,000 sailors, 9000 marines, and 3000 artillerymen. The navy has probably been increased since the publication of this official statement.

*Education*.—It is a fact which must not be lost sight of, that in Russia civilization and the instruction of the people have originated with the government, which has given the impulse to the nation, and consequently impressed the system of public education with one uniform stamp. The following extract from a manifesto of the emperor Nicholas, of the 13th of July, 1826, shows the spirit of the system now pursued:—

'Let the fathers of families direct all their attention to the moral education of their children. It is certainly not to the progress of civilization, but to vanity, which produces only idleness and vacuity of mind, to the want of real instruction, that we must attribute the licentiousness of thought, those unbridled passions, that confused and fatal half-knowledge, that tendency to extreme theories and political visions, which begin with demoralizing and end by ruining their victims. Let the fear of God, and solid and patriotic instruction, be the basis of all hope of improvement, the first duty of all classes.'

The institutions for public education are—I. The public schools of all classes under the minister of public instruction. These are—1, the parish schools; 2, district schools; 3, gymnasia; 4, the universities. II. The military schools. III. Ecclesiastical schools. IV. Special schools depending on different branches of the administration. Each university has three faculties—philosophy, jurisprudence, and medicine; and has several governments attached to it. The following is the state of the universities for 1839:—

Name.	Professors and Masters.	Students.
St. Petersburg . . . . .	58	400
Moscow . . . . .	106	798
Dorpat . . . . .	65	525
Charkow . . . . .	77	391
Casan . . . . .	79	225
Kiew . . . . .	54	126
	439	2465

At Odessa there are three public institutions, viz.:—The Richelieu Lyceum, 18 professors and 57 students; ditto, Demidoff, 20 professors and 54 students; ditto, Besborodko, 18 professors and 45 students. White Russia, consisting of 6 governments, has 13 gymnasia, 2 noble boarding-schools, 16 district and 143 parish schools—in all 239 schools, with 11,530 scholars. Including the universities and the lyceums, the whole of the establishments under the minister of public instruction was, in 1839, 1905, with 97,912 pupils. Many schools have been founded in the Transcaucasian provinces, but the number of pupils is inconsiderable, probably not exceeding 1400.

2. The military schools, under the direction of the grand-duke Michael, contain about 9000 scholars; the naval schools about 2500 scholars. The military schools of all classes have 18,000 scholars.

3. The ecclesiastical schools of the Greek church were, in 1836, 384 in number, containing 58,586 scholars. The schools of the Roman Catholics, Protestants, &c. were 317, with 8803 scholars.

4. Special schools are under the several ministers; such as the establishments of the empress Maria, those under the reigning empress, and those under the grand-duchess Helen, besides the German, Tartar, and Jewish schools. The special schools are 1622 in number, and contain 127,864 pupils. The government contributes about 10,000,000 rubles to their support.

*Population*.—Various causes contribute to render the statement of the population very inaccurate and imperfect. The census in general gives the number of males only, from which the number of females is estimated according to the ascertained proportion in other countries.



## RUSSIA IN EUROPE.

*The Baltic Provinces.*

Governments.	Area in English Sq. Miles.	Population.	The principal Towns.	Population.
1. Petersburg Divided into 9 Circles.	19,600	950,000	St. Petersburg . . . . Cronstadt . . . . . Schlüsselburg . . . . . Narva . . . . . Novaja-Ladoga . . . . .	476,386 53,244 4,000 4,000 3,000
2. The Grand-Duchy of Finland Divided into 8 Provinces.	134,000	1,397,450	Helsingfors . . . . . Wiborg . . . . . Abo . . . . . Uleaborg . . . . . Börneborg . . . . . Lovisa . . . . . Sweaborg . . . . . Nystadt . . . . . Friedricksham . . . . . Carleby . . . . .	14,000 5,000 14,000 4,000 3,000 3,000 3,500 2,500 2,000 2,000
3. Esthonia 4 Circles.	7,224	292,000	Revel . . . . .	15,000
4. Livonia 5 Circles.	17,340	754,000	Riga . . . . . Pernau . . . . . Dorpat . . . . . Windau . . . . .	71,228 10,000 12,000 2,500
5. Courland 5 Bailiwicks.	10,000	503,000	Mitau . . . . . Libau . . . . .	16,500 6,300

*Great Russia.*

6. Moscow 13 Circles.	11,500	1,500,000	Moscow . . . . . Serpuchow . . . . . Kolomna . . . . . Borodino-Wireja . . . . . Mosaik . . . . . Dmitrow . . . . .	348,562 6,000 10,175 6,000 4,000 8,000
7. Smolensk 12 Circles.	20,000	1,190,000	Smolensk . . . . . Wiaesma . . . . . Porestschje . . . . . Roslawl . . . . . Dorogobusch . . . . . Gschalsk . . . . .	12,000 12,000 6,000 4,000 4,000 3,000
8. Pskow 8 Circles.	21,960	900,000	Pleskow . . . . . Toropez . . . . . Wellikaja-Luki . . . . .	12,000 12,000 3,800
9. Twer 12 Circles.	23,660	129,700	Twer . . . . . Nschew-Wladimir . . . . . Torschok . . . . . Wischnei-Wolotschok . . . . . Ostaschkow . . . . . Kaschin . . . . .	24,000 10,000 16,000 6,500 6,500 4,000
10. Novgorod 10 Circles.	54,100	950,000	Novgorod . . . . . Staraja-Russa . . . . . Waldai . . . . . Tichwin . . . . . Kirilow . . . . . Belosersk . . . . . Berowitschi . . . . . Ustjuschna . . . . .	10,000 5,600 3,200 4,100 2,400 3,000 3,000 3,000
11. Ononetz 8 Circles.	50,000	359,000	Petrozavodsk . . . . . Ononetz . . . . . Kargepol . . . . .	4,000 3,000 3,000
12. Archangel 7 Circles.	320,000	263,000	Archangel . . . . . Mesen . . . . . Onega . . . . .	17,000 2,000 2,000
13. Wologda 10 Circles.	161,000	830,000	Wologda . . . . . Ustjug-Welliki . . . . . Torma . . . . .	14,000 14,000 3,000

## Great Russia—continued.

Governments.	Area in English Sq. Miles.	Population.	The principal Towns.	Population.
14. Yaroslaw 10 Circles.	17,000	1,040,000	Yaroslaw . . . . . Uglitsch . . . . . Rostow . . . . . Romanow . . . . . Welikoje-Selo . . . . . Rybinsk . . . . .	28,000 7,800 6,500 4,500 3,500 3,600
15. Costroma 10 Circles.	30,000	1,450,000	Costroma . . . . . Galitsch . . . . . Sol Galitzkaja . . . . . Makariew . . . . . Kimschna . . . . .	10,000 6,500 3,500 3,000 2,500
16. Wladimir 13 Circles.	17,500	1,400,000	Wladimir . . . . . Murom . . . . . Pereslawl-Saleski . . . . . Gorochowez . . . . . Sudal . . . . . Schuja . . . . .	7,400 6,500 4,000 2,800 2,500 2,000
17. Nischnei-Novgorod 11 Circles.	20,180	1,430,000	Nischnei-Novgorod . . . . . Muraschkina . . . . . Arsamas . . . . . Pawlona Selo . . . . . Podschinski . . . . . Balachna . . . . . Pogrow . . . . . Gorodistsche . . . . .	24,995 7,000 8,500 6,000 5,500 4,500 3,500 3,500
18. Tambow 12 Circles.	24,200	1,600,000	Tambow . . . . . Koslow . . . . . Kadom . . . . . Kirsanow . . . . . Schatzk . . . . . Jelatma . . . . . Morschansk . . . . . Temnikow . . . . . Lipetzk . . . . .	20,000 8,200 7,000 5,000 7,000 6,000 6,000 4,500 6,500
19. Riäsan 12 Circles.	16,000	1,241,700	Riäsan . . . . . Saraisk . . . . . Donkow . . . . . Kasimow . . . . .	9,000 5,000 2,500 10,000
20. Tula 12 Circles.	11,200	1,115,000	Tula . . . . . Bjelew . . . . . Wenew . . . . . Odojew . . . . . Jefremow . . . . .	51,231 7,000 3,500 3,300 3,000
21. Kaluga 11 Circles.	10,560	1,220,000	Kaluga . . . . . Borowsk . . . . . Koselsk . . . . .	32,345 6,000 3,500
22. Orel 12 Circles.	17,830	1,500,000	Orel . . . . . Siäwsk . . . . . Briansk . . . . . Jelez . . . . . Bolchow . . . . . Karatscheff . . . . . Liwny . . . . . Mzensk . . . . . Trubtschewsk . . . . . Dmitrowak . . . . .	40,000 5,000 5,000 8,000 14,000 6,000 6,000 6,000 3,500 3,000
23. Kursk 13 Circles.	16,580	1,527,000	Kursk . . . . . Korotscha . . . . . Putiw . . . . . Bielgorod . . . . . Sudscha . . . . . Rylsk . . . . . Oskol-Staroi . . . . . Mikhailowka . . . . . Obojan . . . . .	25,000 11,000 10,000 9,000 7,000 6,500 6,000 6,000 6,000
24. Woronesh 12 Circles.	29,400	1,508,000	Woronesh . . . . . Ostrogolusk . . . . . Pawlowak . . . . . Korotojak . . . . .	43,800 4,000 2,500 2,500



*Little Russia.*

Government.	Area in English Sq. Miles.	Population.	The principal Towns.	Population.
25. Kiew . . . 12 Circles.	16,800	1,530,000	Kiew . . . . . Uman . . . . . Bialocerkiw . . . . . Chodorkow . . . . . Lisanska . . . . .	44,633 3,000 3,000 3,000 2,800
26. Czernigow, or Tschernigow . 12 Circles.	20,000	150,000	Czernigow (or Tschernigow) Neschin . . . . . Novgorod-Seversk . . . . . Gluchow . . . . . Baturin . . . . . Mglin . . . . . Starodub . . . . . Oster . . . . .	10,000 16,000 8,000 9,000 5,000 5,000 4,500 4,000
27. Poltava . . . 12 Circles.	22,300	1,950,000	Poltava . . . . . Krementschuk . . . . . Mirgorod . . . . . Pereaslavl . . . . . Kobiljaki . . . . . Lubny . . . . . Lokhwiza . . . . .	10,000 9,500 7,500 8,000 7,000 6,000 6,000
28. Slobodsk-Uk- raine . . . . . 11 Circles.	29,000	1,331,000	Charkow . . . . . Achtyrka . . . . . Sumy . . . . . Walki . . . . . Tschugujew . . . . . Bielopalje . . . . . Lebedjan . . . . . Bogoduchow . . . . . Miropolje . . . . . Krasnokutzk . . . . . Smijew . . . . .	18,000 13,500 12,000 10,000 10,000 10,000 9,000 6,800 6,800 5,000 5,000

*South Russia.*

29. Ekatarinoslaf 8 Circles.	25,000	791,000	Ekatarinoslaf . . . . . Bachmut . . . . . Taganrog . . . . . Azof . . . . . Nakitschevan . . . . . Alexandrowsk . . . . . Mariopol . . . . .	8,000 4,000 14,000 3,000 12,500 4,000 3,500
30. Cherson . . .	23,300	765,000	Cherson . . . . . Odessa . . . . . Elisabethgrad . . . . . Nikelajeff . . . . .	14,000 73,000 12,000 14,000
31. Taurida . . . 6 Circles, with the country of the Tschernemorsk Cossacks.	22,500	520,000	Sympheropel . . . . . Baktschisarai . . . . . Feodosia . . . . . Eupatoria . . . . . Karasubasar . . . . . Kertsch . . . . . Sebastopol . . . . .	5,800 10,000 5,000 4,500 4,000 4,000 4,000
32. Don Cossacks	53,650	640,000	Staro Tscherkask . . . . . Novo Tscherkask . . . . .	15,000 10,000
33. Bessarabia . .	16,800	720,000	Kischeneff . . . . . Akjerman . . . . . Ismail . . . . . Bender . . . . . Khotim . . . . . Kilia Nova . . . . . Beltzy . . . . .	42,600 13,800 12,500 5,000 8,000 3,500 3,500

*West Russia.*

34. Wilna . . . . . 11 Circles.	24,400	1,315,800	Wilna . . . . . Kreydani . . . . . Troki . . . . . Kowno . . . . .	58,000 6,000 4,000 6,000
------------------------------------	--------	-----------	---	-----------------------------------

*West Russia.—Continued.*

Government.	Area in English Sq. Acres.	Population.	The principal Towns.	Population.
35. Grodno 8 Circles.	14,000	800,000	Grodno . . . . . Brzesc-Litewski . . . . . Slonim . . . . . Novogrodek . . . . .	10,500 8,000 4,000 2,000
36. Witepsk 12 Circles.	16,800	935,000	Witepsk . . . . . Polotsk . . . . . Welisch . . . . . Dünaburg . . . . . Newel . . . . .	15,500 10,000 6,800 4,000 3,000
37. Mohilew 12 Circles.	19,300	980,000	Mohilew . . . . . Mstislawl . . . . . Orscha . . . . . Dubrowna . . . . .	21,000 5,000 4,000 4,000
38. Minsk 10 Circles.	37,000	1,205,000	Minsk . . . . . Sluzk . . . . . Pinsk . . . . . Bobruisk . . . . . Dawidow . . . . . Borissow . . . . .	20,000 5,000 4,500 4,700 3,500 3,000
39. Volhynia 9 Circles.	28,300	1,500,000	Schitomir . . . . . Berdykziew . . . . . Krzemieniec . . . . . Dubno . . . . . Ostrog . . . . . Staro-Constantinow . . . . . Jaslau . . . . . Olyka . . . . .	8,500 9,000 8,000 6,000 8,000 4,500 5,000 4,000
40. Podolia 12 Circles.	14,500	1,550,000	Kaminiec . . . . . Mohilew . . . . . Staragrod . . . . .	16,000 7,000 7,000
41. Provinces of Bialystock . .	3,400	251,000	Bialystock . . . . . Ciechanowiek . . . . . Siemiatycze . . . . . Bielsk . . . . .	6,000 2,700 4,000 2,000

*Kingdom of Poland.*

42. Cracow 4 Circles.	4,000	440,000	Kielce . . . . . Pinczow . . . . . Slawkow . . . . . Zarki . . . . .	5,000 5,000 2,000 2,800
43. Sandomir 4 Circles.	5,500	415,886	Sandomir . . . . . Radom . . . . . Kozienice . . . . . Opoczno . . . . . Konskie . . . . . Opatow . . . . .	3,000 3,700 2,200 3,500 3,250 2,500
44. Kalisch 6 Circles.	6,540	649,328	Kalisch . . . . . Petrikau . . . . . Konin . . . . . Wielun . . . . . Sieradz . . . . .	15,000 4,276 3,600 3,000 2,650
45. Lublin 4 Circles.	6,650	518,000	Lublin . . . . . Zamosc . . . . . Lubartow . . . . . Krubieszow . . . . .	12,000 4,750 3,200 4,000
46. Plock . . . 6 Circles.	6,500	497,000	Plock . . . . . Pultusk . . . . . Wyzogrod . . . . . Sierps . . . . .	8,000 3,760 3,500 2,600
47. Masovia 7 Circles.	7,350	850,000	Warsaw . . . . . Ozockow . . . . . Lovicz . . . . . Alexandrow . . . . . Kutno . . . . .	186,100 8,000 6,700 3,000 4,000



*Kingdom of Poland.—Continued.*

Government.	Area in English Sq. Miles.	Population.	The principal Towns.	Population.
48. Pollachia . 5 Circles.	7,250	381,700	Siedlee . . . . . Sokolow . . . . . Wengrow . . . . . Miedzyrzyce . . . . . Wlodowka . . . . . Biala . . . . .	4,420 3,000 3,200 5,000 3,200 3,600
49. Augustowo . 5 Circles.	7,820	566,685	. Lomza . . . . .	3,300 3,000 5,500 3,100 3,230 3,000 2,300

## RUSSIA IN ASIA.

*Kingdom of Casan.*

50. Casan . . 12 Circles.	23,500	1,220,000	Casan . . . . . Tscheboksary . . . . . Swiänsk . . . . .	59,000 5,000 3,500
51. Wiätka . . 10 Circles.	52,500	1,511,600	Wiätka . . . . . Sarapul . . . . . Ischewsk . . . . . Slobodsk . . . . .	12,000 6,000 8,400 6,000
52. Perm . . . 12 Circles.	127,000	1,488,800	Perm . . . . . Ekaterinenburg . . . . . Nischnei Newiansk . . . . . Kungur . . . . . Solimansk . . . . .	10,000 12,000 12,000 6,000 5,000
53. Simbirsk . . 8 Circles.	24,000	1,200,000	Simbirsk . . . . . Syzran . . . . . Samara . . . . . Kuria Woloschka . . . . . Alatyr . . . . . Singilejew . . . . . Karsun . . . . . Staropol . . . . .	13,500 7,100 4,580 3,000 2,800 2,500 3,400 2,200
54. Pensa . . . 10 Circles.	13,167	988,400	Pensa . . . . . Saransk . . . . . Nischnei-Lomoff . . . . .	11,000 9,000 7,000

*Kingdom of Astrakhan.*

55. Astrakhan . . 4 Circles.	43,000	260,000	Astrakhan . . . . . Uralskoi . . . . . Tschernojarsk . . . . .	45,703 15,000 6,000
56. Saratow . . 10 Circles.	73,000	1,564,400	Saratow . . . . . Wolsk . . . . . Petrowsk . . . . . Kusnezsk . . . . . Zarizyn . . . . . Sarepta . . . . .	42,371 8,500 7,000 4,500 4,000 3,000
57. Orenburg . . 12 Circles.	127,235	1,771,000	Orenburg . . . . . Ufa (the capital) . . . . . Bugalma . . . . . Wosresensk . . . . . Menzelinsk . . . . . Serginsk . . . . . Troitskaja-Kreport . . . . .	20,000 6,000 4,700 3,500 3,000 3,000 3,000

*Caucasian Provinces.*

58. Georgia, including Ossetia	17,500	450,000	Tiflis . . . . . Signakh . . . . . Duschet . . . . .	40,000 3,500 2,000
--------------------------------	--------	---------	--	--------------------------

*Caucasian Provinces.—Continued.*

Government.	Area in English Sq. Miles.	Population.	The principal Towns.	Population.
			Gori . . . . .	3,500
			Elizabethpol . . . . .	12,000
			Akhalzyk . . . . .	15,000
59. Caucasia . . . . .	40,000	150,000	Kisliar . . . . .	12,000
			Mosdok . . . . .	6,000
			Georgiewsk . . . . .	3,000
			Stawropol . . . . .	2,500
60. Daghestan . . . . .	9,300	190,000	Tarki . . . . .	10,000
			Derbend . . . . .	7,000
			Kubetschi . . . . .	6,000
			Karabudach . . . . .	3,000
61. Imiretia . . . . .	4,830	170,000	Kutais . . . . .	14,000
62. Four Musselman Provinces, viz. Schirwan, Karabagh, Talischin, and Schenkin . . . . .	9,145	135,000	Baku . . . . .	15,000
			Alt Schamachi.	
			Schuschi.	
			Lenkoran.	
			Nucha.	
63. Armenia . . . . .	7,850	160,000	Erivan . . . . .	15,000
			Nakhitschevan . . . . .	6,000
			Urdabad . . . . .	6,000
			Megri . . . . .	3,000
64. Gurjel . . . . .	1,422	64,000	Tilizighe.	
			Poti.	
			Bathumi.	
65. Mingrelia, Abchasia, &c. . . . .	7,200	430,000	Redoute-Kaleh.	
			Anaklia.	
			Sucham-Kaleh.	
			Gelendschik.	
			Sudschuk-Kaleh.	
			Anapa.	
66. Circassia . . . . .	32,250	550,000	No towns, but villages and Russian forts . . . . .	[CIRCASSIA.]

*Kingdom of Siberia.*

(N.B.—The population of the governments according to Koppen, the area according to Cannabich.)

67. Tobolsk . . . . . 7 Circles.	519,000	685,000	Tobolsk . . . . .	20,000
			Tjumen . . . . .	8,300
			Turinsk . . . . .	6,000
68. Omsk . . . . . 2 Circles.	325,500	600,000	Omsk . . . . .	2,000
			Tara . . . . .	3,000
69. Tomsk . . . . . 6 Circles.	29,800	478,400	Tomsk . . . . .	9,700
			Barnaul . . . . .	6,000
			Schlangenberg . . . . .	4,000
			Kaensk . . . . .	3,500
			Kuznezt . . . . .	3,500
70. Jenisseisk . . . . . 4 Circles.	945,000	205,000	Jenisseisk . . . . .	5,850
			Krasnojarsk . . . . .	4,000
71. Irkutsk . . . . . 5 Circles	150,000	507,000	Irkutsk . . . . .	15,800
			Nischnei-Udinsk . . . . .	3,000
			Werchnei-Udinsk . . . . .	2,600
			Nertschinsk . . . . .	3,600
			Kiachta . . . . .	4,000
			Selingensk . . . . .	2,600
72. Jakutzk . . . . .	1,386,000	162,000	Jakutzk . . . . .	3,000
73. Ochotzk . . . . .	170,000	7,700	Ochotzk . . . . .	1,600
74. Kamtchatka . . . . .	84,000	4,500	St. Peter and St. Paul . . . . .	650



*The Islands in the Frozen Ocean.*

Government.	Area in English Sq. Miles.	Population.	The principal Towns.	Population.
The Lena Archipelago . . . New Siberia and some others.	2,000	500		

*The Islands in the Pacific.*

The Nelkon Islands		500		
St. Lawrence and St. Mathew .	1,000			
The Kurile Islands	3,000	1,000		
The Aleutian Islands	10,000	15,000		

*Russian America.*

North-West Territory . . .	500,000	61,000		
Total of the Empire	6,442,593	61,803,049		

If any differences should be remarked between the statements of the population in the above table and those in the several articles, they are occasioned by the receipt of more recent information.

(Stein's *Handbuch*, by Hörschelmann; Hassel's *Handbuch*; Cannabich's *Geographie*; Schubert, *Das Russische Reich*; Krusenstern, *L'Instruction Publique en Russie*; Schnitzler, *La Russie, la Pologne, et la Finlande*; Rose, *Reise nach dem Ural, &c.*; Eichwald, *Reise in dem Caucasus*; Erman, *Reise durch Nord Asien*; Von Wrangel, *Reise längs der Nord Küste von Sibirien, &c.*; *The Russian Official Journals of the Ministers of Commerce, Public Instruction, and the Interior, for the years 1837-41.*)

*History.*—The history of Russia cannot properly be said to commence before the middle of the ninth century of the Christian æra: though we obtain occasional glimpses of the various Scythian and Slavonian tribes which roamed over its vast territory, little more can be ascertained than that it was divided into numerous small independent states, the two principal of which were Kiew and Novgorod. About A.D. 850 however a Varagian (probably Danish) freebooter of the Baltic, named Rurik, who had been called in by the people of Novgorod to defend them against their neighbours, made himself master of great part of the country, and founded a dynasty which continued to rule uninterruptedly till A.D. 1598. Oleg, the guardian of the sons of Rurik, seized Kiew by treachery (883), put the ruler to death, and made it the seat of government: and in 904? (various dates are assigned) conducted a fleet of 2000 canoes, carrying 80,000 men, from the mouth of the Dnieper to the attack of Constantinople, called by the Russians Czargorod, or 'city of Cæsar.' This first attempt was frustrated by a tempest: and a second expedition in 941, under Igor the son of Rurik (879-945) was defeated by the operation of the Greek fire, which destroyed the Russian flotilla. A communication was however opened between Russia and Greece, and Olga, the widow of Igor, was baptized at Constantinople (955) by the name of Helena; but her son Swatoslas obstinately adhered to the idolatry of his fathers, and fell (973) in an invasion of the Greek empire. But the reign of St. Vladimir the Great (980-1015) was the æra of the conversion of Russia. Vladimir himself, who had married Anna, sister of the emperor Basil II., became a Christian according to the Greek church in 988, and his example was speedily followed by his boyars, or nobles, and all his subjects. He subdued Halicz, or Galicia, and reduced to subjection the Patzinaces and Khozars, a barbarous race in South Russia; and is said to have been the first who assumed the title of grand-prince, or grand-duke (Veliki-Knez). At the death of Vladimir, his dominions were divided and disputed by his numerous sons; and though Yaroslaf, whose reign was signalized by an unsuccessful attack on Constantinople in 1043, reunited them for a short time, a second partition took place at his death (1055); and Russia was overrun for half a century

with constant civil wars and Polish invasions. Vladimir II. (1113-1125) re-established in some degree his power as paramount sovereign; but disorder soon recommenced, and the authority of the grand-prince of Kiew was continually curtailed by the erection of petty sovereignties under the different branches of the house of Rurik, till Andrew I., prince of Vladimir, or White Russia (1057-75), arrogated to himself the title of grand-prince of Russia, while the elder line reigning at Kiew sunk into a subordinate rank; and Novgorod, though still retaining the forms of princely government, had become in effect a free republic, and was the centre of an extensive traffic with both Europe and Asia. The annals of this period present only an unceasing succession of devastating struggles between the different principalities (in one of which Kiew was sacked and almost ruined (1168) by the troops of Vladimir), and wars with Poland for the possession of Galicia. The death of almost every prince was followed by a contest among his sons; but these scenes of discord and bloodshed are diversified by no event of historical importance, till the invasion of the Tartars (1223) produced a momentary unanimity from the sense of common danger. These barbarians had already under Genghis-Khan overrun and subdued the greatest part of Asia; and a host of 500,000 men under Toushi, the son of Genghis, encountered and overthrew the combined forces of the Russian princes on the river Kalka, near the Sea of Azof: but though the death of Toushi diverted the victors from the immediate completion of their conquest, they returned in 1236 under his son Batu, and laid waste the whole country with fire and sword. Youri, or George, grand-prince of Vladimir, after seeing his capital destroyed and his family massacred, was slain in battle; Kiew shared the fate of Vladimir (1240): all the cities and principalities of Russia (with the exception of Novgorod) were involved in indiscriminate ruin and slaughter, and the whole country fell under the yoke of the enemy.

For more than two centuries and a half after this conquest Russia continued to be held in abject vassalage by the Tartars of Kapchak, whose hordes overspread the eastern and southern provinces, and the plains between the Caspian and the Volga, on the banks of which river the Golden Horde, or imperial residence of the khans of the race of Batu, was fixed; but the interior of the country was still left under the government of the native princes, who were compelled to present themselves at the Golden Horde to receive investiture and to perform homage; and to such an extent was their humiliation carried, that on the annual visit of the Tartar deputies to receive the tribute, the Russian rulers were required to lead the horse of the khan's representative by the bridle, and feed him with oats from their own cap of state. The grand-prince of Vladimir continued to be considered as the head of the Russian nation, and this dignity was disputed both by arms and by intrigues at the court of the khans, who fomented these dissensions as favourable to the stability of their own supre-

macy. In 1320 the reigning prince Mikhail was even put to death at the Golden Horde, on a charge of treason brought against him by his cousin Youri, who was nominated his successor, and removed the seat of government from Vladimir to Moscow; while the principality of Kiew was finally extinguished (1321) by the Duke of Lithuania, who conquered and annexed it to his own dominions. In the mean time Novgorod (which in 1276 had joined the Hanseatic league) had risen in commercial importance till its inhabitants had numbered 400,000; and its vast wealth and importance were attested by the well-known proverb, 'Who can resist God and Novgorod the Great!' But the remainder of Russia continued to be held in hopeless bondage, till the termination of the direct line of Batu (1361) by the death of Berdi-Bek Khan, gave rise to disputes for the throne of Kapchak among the collateral branches, and the discord of their oppressors encouraged the Russians to resistance. In 1380 Temnik-Mami, one of the competitors, was overthrown in a great battle on the Don by Demetrius IV., thence surnamed Donski; but this victory, though celebrated by all Russian writers as the commencement of freedom, produced no permanent effect. Moscow was burnt by Tokatmish-Khan in 1382, and Demetrius was forced to sue for pardon and peace. But the unsuccessful wars of Tokatmish against the mighty Timur, who twice (1389, 1395) invaded Russia, gave a fatal blow to the power of Kapchak; and the reigns of Vassili or Basil II. (1389-1425), and Basil III. (1425-62) were a period of incessant warfare between the Russians and Tartars, who strove to maintain their domination. In 1441 Moscow was a second time destroyed by the khan of Casan, but the Tartars were now still further weakened by their divisions into several separate and conflicting khanates, and Ivan or John III. (1462-1505) at last succeeded in shaking off the last vestiges of dependence on the Golden Horde, which was finally dissolved in 1480.

With the reign of this prince, who married Sophia, the niece of the last Greek emperor, a new epoch commences in the history of Russia. He defeated the Poles and Lithuanians, reduced the Tartars of Casan to tribute, and reunited under his authority most of the minor Russian principalities; but his capture of Novgorod (1475), and the exactions which he levied on the merchants and citizens, gave a death-blow to the commerce of that famous emporium. The embassies of the European powers, Germany, Poland, Venice, the Holy See, &c., were now first seen at Moscow; and though the character of Ivan is sullied by the cruel despotism of his internal administration, he is justly entitled to rank as the founder of the Russian empire, the power and splendour of which date from him. He was succeeded by his son by Sophia, Basil IV. (1505-33), who prosecuted the scheme of aggrandisement commenced by his father, and completed the reunion of all the Russian states by the conquest of the principality of Severia; but great part of his reign was occupied by bloody and indecisive wars with Poland, terminated by a peace (1523), with little advantage on either side. The Tartars of the Crimea, incited by the Poles, committed fearful ravages throughout Russia in 1510; and in 1520 their khan advanced to Moscow, which he spared only on promise of tribute; and all the efforts of Basil failed to complete the subjugation of the Tartars of Casan, who defeated (1524) an army of 150,000 Russians on the Volga, and compelled another force, commanded by thirty Vaivodes (1530), to raise the siege of their capital with loss and disgrace. His successor Ivan IV., Vasilovitch, surnamed the Terrible (1533-84), was not four years old at the death of his father. The tyranny and maladministration of the regent Schuiski occasioned disturbances during his minority, and the Crimean khan made in 1541 an unsuccessful attempt to reassert the supremacy of his nation in Russia; but in 1543 Ivan assumed the reins of government, punished the obnoxious minister with death, and was crowned (1545) by the title of czar,\* which he substituted for that of Veliki-Knez. The first acts of his reign were the institution of the corps of Strelitzes (archers), the first regular army of Russia; and the reform of jurisprudence by the publication of a regular code of laws named Youdebnik; but he was unsuccessful in his efforts to procure (by an embassy to Charles V. in 1547) artisans and engineers from Germany for the instruction of his subjects. In 1552 he took Casan by storm, with a dreadful slaughter of the inhabitants.

\* This change is often erroneously attributed to his grandfather, the former Ivan Vasilovitch.

Astrakhan shared the same fate two years later; and the voluntary adhesion of the Don Cossacks (1549) secured to Russia the services of those active and warlike auxiliaries. In 1553 the English trade through Archangel was first opened; but the long wars which Ivan waged with Sweden and Poland for the possession of Livonia produced no successful result; and after the death (1563) of his consort Anastasia he became cruel and capricious, and alienated the nobles and people by the savage barbarity of his actions. In 1565 he consummated the ruin of Novgorod by the massacre of 25,000 of its inhabitants, on suspicion of correspondence with Poland; but the Poles formed an alliance with the Tartars, who took Moscow for the last time in 1571, and pillaged and burnt it, 100,000 persons perishing in the conflagration. The continued ill success of the war in Livonia forced Ivan to obtain peace (1578) through the mediation of Pope Gregory XIII., by the cession of the disputed provinces on the Baltic. The acquisition in 1581 of Siberia, which had been invaded seven years earlier by the Cossack Yermak, compensated in some measure for this loss; and the advance of civilization is marked by the introduction, about this period, of the art of printing, and of several branches of manufacture. But the ferocity of Ivan increased with his years: his eldest son perished in 1584 by a blow from the hand of his father, and Ivan himself died the same year. Though execrated by his subjects as a remorseless and sanguinary tyrant, he had raised the country by his energetic policy to a hitherto unexampled pitch of prosperity; but his eldest and surviving son and successor, Feodor or Theodore (1584-91), was a prince of such natural imbecility that the reins of government were left entirely in the hands of his brother-in-law and minister Boris Godoonoff; and the only events of his reign were the erection of a patriarchate for Russia (1589) independent of the see of Constantinople, and a short war with Sweden (1590-95), which terminated in the acquisition of Ingria and Carelia by the peace of Teusina. Feodor died childless in 1598; and his only brother Demetrius having (as was supposed) been previously murdered by the contrivance of Boris, the male line of the house of Rurik, which had ruled under fifty-six sovereigns for 736 years, became finally extinct. [GODOONOFF.]

Boris was now placed on the throne by the clergy and nobles, and commenced his reign (1598-1605) by the emancipation of the serfs and other salutary measures; but he soon degenerated into an arbitrary and cruel tyrant, and at length lost his throne and life in a contest with an adventurer who declared himself to be the lost Demetrius, and whose pretensions were supported by Poland. The real history of this person has never been satisfactorily ascertained, and many writers consider his claims to have been well founded; but after ruling scarcely a year, he perished (1606) in a popular revolt headed by a boyar named Basil Schuiski, who thereupon became czar. But a second false Demetrius speedily started up. The Poles and Swedes, who each aspired to seat a prince of their own nation on the throne, invaded the country, and were supported by various factions among the nobles, and for seven years (1606-13) Russia became the prey of desolating anarchy and civil war. The Swedes occupied Kexholm and Novgorod, and the Polish prince Ladislas, after taking Smolensk, advanced to Moscow, and sent Schuiski prisoner to Warsaw (1610). But the prospect of the dismemberment of their country roused the national spirit of the Russians; the Poles were driven from Moscow (1613) after a sanguinary battle; and in the following year Michael Romanof, a descendant by females from the house of Rurik, was called to the throne with a unanimity among all orders in the state, which the sense of imminent danger alone could produce.

The accession of the line of Romanof gives a new character to the history of Russia, which henceforward, from being regarded as a barbarous and semi-Asiatic power, begins to assume its proper rank among European States. The long reign of Michael (1613-45) afforded him time both for the consolidation of his own power and the restoration of his dominions from the depression caused by the late calamities; but he was obliged to purchase the peace of Stolbova from Sweden (1617) by the cession of Ingria and Carelia, including the whole Baltic coast of Russia, which thus retained only the single port of Archangel in Europe, and to resign Smolensk to Poland as the price of a fourteen years' truce (1618-32), a sacrifice which was confirmed, after a vain attempt to recover it by arms,



by the peace of Viasma in 1634. But the internal administration of Michael was more fortunate than his wars. Though compelled by the boyars to re-establish the slavery of the peasants, he succeeded in a great measure in redressing the abuses which the preceding anarchy had occasioned; and he gave a fresh impulse to trade by the conclusion of commercial treaties with England (1623) and with France (1629). The minority of his son Alexis (1645-76) was disturbed by a dangerous revolt arising from the arrogance and tyranny of the regent Morouzo; but the removal of the obnoxious minister restored order, and Alexis, on assuming the reins of power in 1648, became an unsuccessful candidate for the Polish crown against John Casimir. This rejection deeply chagrined him, and he eagerly embraced the opportunity of revenge which was afforded by the offer of the revolted Ukraine Cossacks (1654) to put themselves under his protection. The Poles, distracted by civil war, were unable to make head against the Russians, who recovered, by the truce of Vilna (1656), Smolensk and all the other cessions of the last reign. A short war with Sweden was concluded by the peace of Cardis (1661) without any change of territory. But the contest with Poland, which had re-commenced in 1658, was continued with increasing success till 1667, when the truce of Andrussow (converted into a permanent peace in 1686) gave to Russia Tchernigow, Kiew, and the Ukraine, with the protectorate of the Dnieper Cossacks. But in the mean time the internal peace was disturbed by seditions arising from the debasement of the coinage, and from the deposition (1666) of the patriarch Nikon, whom the lower orders regarded as a saint; and in 1667 the dismemberment of the empire was threatened by a revolt of the Don Cossacks under a chief named Stenko Razin, who, by proclaiming liberty to the serfs, attracted to his standard an army of 200,000 men, by the aid of which he captured Astrakhan, and assumed the style of an independent sovereign; but he was at length overpowered and put to death, with great numbers of his followers. The last years of the reign of Alexis were devoted to internal improvements and the advancement of civilization. Numerous foreigners, particularly Scotch and Germans, were attracted to Russia, where they introduced the arts and manufactures of their own countries; and the publication of a revised code of laws gave a settled character to the national jurisprudence. Alexis died in 1676, at the age of 47, leaving several children by his two wives. The short reign of his eldest son Feodor (1676-82) was remarkable only for the first war between Russia and the Porte (1678-82), which ended in the final cession of Ukraine to the former; and for the destruction at Moscow of all the charters and muniments of the nobility, who thenceforward took precedence according to military rank. Feodor left no issue, and at his death, Ivan and Peter, both sons of Alexis, but by different wives, were placed jointly on the throne, under the guardianship of Sophia, the sister of the former. But the intrigues of this ambitious princess, who aspired to the sole exercise of authority in her own person, gave rise to sanguinary tumults among the strelitzes. The discontent of the nation was excited by the total failure of two expeditions (1687 and 1689) against the Crim Tartars; and the attempts of Sophia to exclude Peter from all share in the government at length brought on a revolution (1689) in favour of the latter. Sophia was sent to a monastery, and Ivan, whose weakness of mind and body unfitted him for rule, abdicated in favour of Peter, who ascended the throne as sole sovereign.

The genius of this future regenerator of Russia had been cultivated by the instruction of a Genevese named Le Fort, who had been his tutor since 1684, and the energy of his mind speedily developed itself in action. His first care was the reform of the army, and having succeeded in raising and disciplining some regiments in the European manner, he attacked and took Azof from the Turks in 1694, being further aided by a flotilla which he built on the Don, and which was the first Russian navy. In 1697 he however quitted his dominions, and travelled for nearly two years in England, Holland, &c., in order to acquaint himself with mechanics and ship-building, and to engage artisans and engineers for his service; and a sanguinary revolt of the strelitzes, in favour of Sophia, having occurred during his absence, the corps were summarily abolished at his return, and replaced by regular troops. The same year (1698) he founded the first Russian order of knighthood, that of St. Andrew; and the cession of Azof by the Porte at the peace

of Carlowitz (1699) at length gave him a port on the Black Sea. His next aim was to acquire a territory on the Baltic, and with this view he joined the Northern League with Denmark and Poland against Sweden; and though his rav levies were signally defeated at Narva (1700) by Charles XII., he succeeded during the next two years in occupying Ingria and Carelia, while the Swedes were engaged in the Polish war; and his new capital city of Petersburg was founded on this territory (1703) at the mouth of the Neva. Narva and Dorpat in Livonia (1704), and Mittau in Courland (1705), were successively taken; and the victory of Kalish over the Swedes (1706) gave confidence to the Russian soldiery. The internal reforms were not suspended during these warlike operations. Schools, printing-presses, manufactories, and hospitals were everywhere established, and the university of Moscow was founded in 1705; while the overgrown power of the clergy was curtailed by the abolition of the patriarchate, the czar declaring himself head of the church. Charles XII., who had dethroned Frederic Augustus in Poland, and was now at the summit of his power, determined to crush the rising strength of Russia, which he invaded (1708) through the Ukraine, and was joined by the Cossack ataman Mazeppa; but he sustained an irreparable defeat from Peter (July 8, 1709) at Poltava, all his army was either destroyed or taken, and the king himself fled into Turkey. The Russian arms were now in the ascendant; Wiborg, Reval, Riga, with all Esthonia and Livonia, fell into their hands; and Frederic Augustus remounted the throne of Poland, in which kingdom Russian influence continued from that time paramount. But a war (1710) with Turkey, arising from the shelter afforded by that power to Charles, had a disastrous result; the Russians were surrounded on the Pruth, and Peter was compelled to purchase the peace of Falczy (1711) by the restoration of Azof and other humiliating concessions. The domestic administration in church and state was provided for by the erection (1711) of the Directing Senate, the supreme civil tribunal, and some years after (1724) of the Synod for ecclesiastical affairs; but both were under the direct control of the czar, who exercised despotic sway by means of his army, and deprived the nobility of all their power. In 1716-17 he again travelled through Holland and Denmark, and visited France, where he concluded an alliance with Louis XV. But his return was marked by a domestic tragedy; his son Alexis, who had previously offended him by his weak and vicious course of life, was tried on pretence of conspiracy, and condemned, but died, perhaps from natural causes, in prison. The Swedish war, which had languished after the death of Charles XII. in 1718, was at length concluded (1721) by the peace of Nystadt. Russia acquired Wiborg, Ingria, Carelia, Esthonia, and Livonia, and became thenceforward the great Northern power in place of Sweden; and Peter exchanged the title of czar for that of *emperor and autocrator of all the Russias*, which his successors have ever since borne. In 1723 he availed himself of the distracted state of Persia to seize the provinces on the Caspian, which necessity compelled Shah Tahmasp to cede to him; but this was his last exploit. He died Jan. 28, 1725, aged 51. In 36 years he had raised Russia from a semi-barbarous state to a pitch of military strength and political importance which placed her on a level with the first powers of Europe. Her army, her navy, her commerce, and her legislature were all created by his genius; and though his great qualities were too often stained by acts of cruelty and tyranny, he must be pronounced to have justly merited the epithets of *the Great*, and the *Father of his Country*, conferred on his memory by the unanimous voice of the nation.

In obedience to the last commands of Peter, his widow Catherine, formerly a Livonian peasant-girl, was proclaimed empress: but her short reign (1725-7), and that of her successor Peter II., grandson of Peter the Great, and son of the unfortunate Alexis (1727-30), were (except the conclusion of a commercial treaty with China in 1727) almost barren of events, and remarkable only for the ascendancy, under Catherine, of Prince Menzikoff, and under Peter, of the Dolgoruki family. On the death of Peter II., Anne, daughter of Ivan, the elder brother of Peter the Great, was called to the throne (1730-40) by the influence of the Dolgoruki faction, on signing an agreement which limited the imperial power in favour of the nobility: but this compulsory act was almost immediately cancelled under the advice of the Chancellor Ostermann, and the Dolgorukis were disgraced

and exiled to Siberia. The election to the Polish crown in 1733 was decided in favour of Frederic Augustus II., by the presence and peremptory interference of a Russian army: and though the Persian provinces seized by Peter the Great were restored (1735) by a convention with Nadir-Kouli, the defeat of the Pruth was amply avenged by a war (1736-9) (in alliance with Austria) against the Porte. Crim-Tartary was overrun by Marshal Munnich; Azof, Oczakow, and Choczim taken, and Moldavia occupied; but the peace of Belgrade (1739), which was necessitated by the losses of Austria, restored all these conquests except Azof. Anne bequeathed the succession, under the regency of her favourite Biron, to her grand-nephew Ivan (1740-1), a child two months old, son of her niece Anne of Mecklenburg, by Duke Antony of Brunswick-Bevern. Biron was speedily overthrown by a cabal headed by the parents of the infant emperor, who themselves assumed the guardianship; but the discontent of the Russians at the influence of the foreign ministers introduced by Anne at length broke out in revolt; and Elizabeth, daughter of Peter the Great by Catherine, was called to the throne (1740-62). Ostermann and Munnich were sent to Siberia, and the ministry vested in Bestuchef-Riumin, who continued at the head of affairs till 1757; while a war with Sweden, which had commenced 1741, ended (1743) in the acquisition of part of Finland by Russia. The alliance concluded with Maria Theresia (1747) in the war of the Austrian Succession, and the consequent appearance on the Rhine of 36,000 Russian auxiliaries under Repnin, gave Russia, for the first time, a direct participation in the politics of Western Europe; and in the Seven Years' war, a large Russian force, acting as allies of Austria, invaded Prussia, of which they held possession from 1757 to 1762: the victories of Gross Jagerdorff (1757) and of Kunersdorff (1759) over Frederic the Great, established the renown of Russian arms, and Berlin fell into their hands in 1760; while an army of observation was maintained from 1758 in Poland, then a prey to anarchy and confusion. Elizabeth died Jan. 1762, regretted by her subjects, to whom she had endeared herself by the mildness of her domestic administration; and was succeeded by her nephew, Peter III., duke of Holstein-Gottorp. The first act of this prince was to abandon the Austrian alliance, and conclude peace with Prussia: he abolished the torture in criminal processes, and issued judicious regulations for the protection of commerce; but he speedily disgusted his subjects by the rash innovations which he attempted to introduce into the army and the church, and the public discontent was secretly fomented by his consort, Catharina of Anhalt-Zerbst, a princess of a masculine understanding, who had long been at variance with him. After a reign of six months, he was dethroned (July, 1762) by a conspiracy, and died in prison a week afterwards, as is generally supposed by violence; while Catharina II. was called to the throne by the unanimous voice of the army and the people.

The accession of this ambitious and unscrupulous princess (1762-96) gave a fresh impulse to Russian policy, which from this time assumed the steadily aggressive character which it has ever since maintained. On the vacancy of the Polish throne, in 1764, a Russian army dictated the election of Stanislaus Poniatowski, a former paramour of Catherine: but Poland continued distracted by civil war, and the complaints of the Porte at the continued occupation of the country by Russian troops led to a Turkish war (1768-74), in which the Russian arms were signally triumphant. A Russian fleet appeared for the first time (1770) in the Mediterranean, and destroyed the Turkish navy at Tchesmé; the land forces subdued Crim-Tartary, Moldavia, and Wallachia; the Danube was crossed for the first time in 1773, and the losses of the Porte compelled her, by the treaty of Kutchuk-Kainarlij (1774), to acknowledge the Crim-Tartars independent, and to cede to Russia an extensive tract of territory. In the mean time the first partition of Poland (1772) had taken place, which gave Polotsk and Moghilew to Russia; and the dangerous revolt of the Cossack Pugatchef, who personated Peter III., was quelled by his capture and death in 1775. The internal administration was placed on a new footing by the division of the empire (1776) into forty-three governments with separate jurisdictions, and by the gradual promulgation (1775-83) of a new code of laws; the deserts were colonized, and 200 new towns built by Potemkin, who was absolute minister from 1778 to 1791. In the mean time the chains of Poland were daily riveted tighter; and the opposition of England to the avowed project of erecting a

new Greek empire at Constantinople, on the ruins of the Turkish power, is generally supposed to have given rise to the famous Armed Neutrality (1780), in which all the northern powers combined with Russia to resist the right of maritime search claimed by Great Britain. Crim-Tartary was seized (1783) and incorporated with Russia; but this encroachment, though the Porte was compelled at the time to acquiesce, led eventually to the second Turkish war (1787-92), memorable for the sanguinary triumphs of Potemkin and Suwarrow: Choczim, Oczakow, Bender, and Ismail were successively taken with fearful slaughter, and the peace of Jassy (1792) established the Dniester as the boundary of Turkey and Russia. A short war with Sweden (1788-90), in which the Swedes threatened Petersburg, and gained a great naval victory at Svenkasund, had in the mean time been concluded by the peace of Werela, without territorial change. The outbreak of the French revolution produced a change in the disposition of Russia towards England, with whom an alliance and a commercial treaty were concluded in 1793; but no active part was taken against France, as the attention of the empress was directed towards Poland, by the second partition of which (1793) Russia gained Podolia and the Ukraine, with half Lithuania and Volhynia. Warsaw was garrisoned by the Russians, but a fierce struggle ensued (1794) on the general revolt of the Poles under Kosciusko and Madalinski; till the storm of Praga by Suwarrow, in which 20,000 Poles were slaughtered, finally crushed all resistance, and the third and last partition of the kingdom took place the next year, by which the nationality of Poland was extinguished, while Russia gained Courland with the rest of Lithuania and Volhynia, in addition to her former acquisitions.

Catharine II. died the year after the accomplishment of this favourite object of her policy, and was succeeded by her son Paul (1796-1801), a weak and fickle prince. He joined (1798) the second grand coalition against France; and the Russian auxiliaries, under Suwarrow and Korsakow, covered themselves with glory in Italy and Switzerland in the campaign of 1799: but Paul soon capriciously abandoned his allies, concluded peace with Bonaparte (then first consul), and, in 1800, put himself at the head of the Convention of the North, a union of the northern states, on the principle of the armed neutrality, against the British maritime supremacy. A war with England was impending, when Paul, whose frantic tyranny (verging on madness) had made him odious to his subjects, was murdered in his palace (1801) by a band of conspirators.

His son and successor Alexander (1801-25) immediately effected a pacification with England, and disbanded a force of 45,000 Cossacks which his father had assembled at Oranberg, with the wild design of marching overland to India: the relations with France continued however peaceful till 1805; but Alexander refused to acknowledge Napoleon as emperor, and joining the Austrian alliance against him, was personally present at the defeat of Austerlitz. In 1806 the renewed alliance of the Porte with France was made the pretext of a new Turkish war (1806-12), and Moldavia and Wallachia were occupied; but the successive victories of Eylau and Friedland gained by the French (1807), led to the famous conferences between Alexander and Napoleon, the result of which was the peace of Tilsit. Russia joined the 'Continental System' of Napoleon, and became an ally of France; declaring war (1808) against England and Sweden, the latter of whom was forced to cede, by the peace of Frederiksham (1809), all Finland, East Bothnia, and Aland. The war with the Porte, which had been suffered to languish, was resumed with fresh vigour in the bloody but indecisive campaigns of 1810-11-12; but the injury which the 'Continental System' inflicted on Russian commerce was becoming insupportable, and the refusal of Alexander to enforce it at length led to a rupture with France (1812). Alliances were now formed with England and Sweden, and the peace of Bucharest with the Porte, concluded through the mediation of the British minister, extended the Russian frontier to the Pruth. In the autumn of 1812, Napoleon invaded Russia with 500,000 men, defeated Kutusoff at Borodino, and advanced to Moscow; but the country was everywhere laid waste, and the conflagration of the capital itself by the governor Rostopchin compelled the French to retreat in the midst of a winter of unexampled rigour, pursued by the Russians: nine-tenths of their vast host either perished or were taken prisoners, and Napoleon himself escaped only by deserting his army.



A powerful Russian force continued to take part in the campaigns of 1813-14 against France, and Alexander entered Paris in triumph. By the congress of Vienna (1815), Warsaw and a large territory, under the name of the kingdom of Poland, were annexed to the crown of Russia, but with a separate administration and free press. A desultory war with Persia (1804-13) had been concluded by the peace of Goolistan, Persia ceding most of her Caucasian provinces, and giving up her claims on Georgia.

The military power and political influence of Russia were now almost paramount on the Continent; and after the final downfall of Napoleon, in 1815, she became the head of the 'Holy Alliance,' entered into by herself, Austria, Prussia, and France, for the suppression of revolutionary principles. The remainder of the reign of Alexander was peaceful, and occupied chiefly in reforms of the internal government; while the long line of frontier was strengthened by the formation of military colonies, and the welfare of the subjects was promoted by the frequent progresses of the sovereign through the interior provinces. In one of these tours of inspection Alexander died at Taganrog, on the Don, aged forty-eight (Dec. 1825); and, leaving no issue, was succeeded by his brother Nicholas, the third son of Paul, the second brother, Constantine, having previously renounced the succession. This change in the succession occasioned some military tumults, which were not quelled without bloodshed. In 1826 a dispute respecting boundaries led to a fresh war with Persia, which continued till 1828, when the progress of the Russians compelled Persia to give up Erivan and the country as far as the Araxes, as the price of the peace of Turkmanchai. The Greek revolutionary war was now raging, and the treaty of London was signed (July, 1827) by Russia, France, and England, for the settlement of the question; but the refusal of the Porte to accede to the terms dictated to her produced the destruction of the Turkish fleet by the allied squadrons at Navarino; and in 1828 a Russian army invaded Turkey, and though repulsed from before Shumla in the first campaign, succeeded in crossing the Balkan (1829), and occupied Adrianople, where a treaty was concluded, by which Russia acquired numerous frontier fortresses on the Black Sea, and the protectorate of Moldavia and Wallachia. A general insurrection of the Poles (Nov., 1830), who were goaded by the tyranny of their viceroy the grand-duke Constantine, and by repeated infractions of their constitution, was crushed, after a campaign of frightful devastation and bloodshed, by the capture of Warsaw, Sept., 1831: many thousand Poles of all ranks were sent to Siberia; the kingdom was incorporated with Russia, and has ever since been governed as a conquered province. The relations with the Porte assumed a new form in 1833, from the application of the sultan for aid to check the advance of the rebel pasha of Egypt: an auxiliary force was sent to Constantinople, and terms imposed on the pasha; but this service was repaid by the treaty of Unkiar-Skelessi, binding the Porte to have recourse to no other power for assistance, and to close the Dardanelles against all foreign ships of war. The absolute ascendancy thus acquired in the divan was viewed with great jealousy by France and England; but their complaints were disregarded by the Russian cabinet, which, shortly after the accession of Mohammed Shah to the Persian throne, in 1834, succeeded in obtaining a similar paramount influence, to the exclusion of British interests, in the councils of that nation. These proceedings excited in England a strong popular feeling of hostility towards Russia, which was further augmented by the seizure, in 1836, of a British merchantman on the coast of Circassia, where a fierce guerilla warfare with the natives had been for some years carried on, the Russians claiming the country as ceded to them by the peace of Adrianople. The march against Herat (1838) of a Persian army, directed by Russian officers, which was viewed as preliminary to the invasion of the Anglo-Indian empire, brought the conflicting relations apparently to the verge of a rupture: but the apprehensions of the English cabinet were tranquillised by the repulse of the Persians, and the subsequent conquest of Afghanistan by an army from India; and the Russian schemes of aggrandisement in this quarter have since received a further check from the failure of a formidable expedition directed (1840) against the predatory Uzbek state of Khiva. Such is the present political aspect of Russia: with two formidable fleets in the Baltic and Black seas, and a standing army amounting (at least nominally) to upwards of 800,000, she presents a formidable

armed front to Western Europe. The events of the last ten years have rendered her almost absolute arbitress of the destinies of her antient opponents, the two great Moslem powers of Turkey and Persia; and her interests are everywhere watched and promoted by the exertions of her diplomatic service, the numbers and organization of which far exceed that of any other nation. But on the other hand, the absolute despotism which pervades every branch of the government, renders the efficiency of this vast power almost entirely dependent on the personal character and energy of the reigning sovereign: the Polish nation and many of the subject tribes are retained in unwilling obedience only by military coercion; and the extensive disaffection understood to prevail among the nobility (whose former privileges and power have been wholly annihilated), with the desire for free institutions, which must necessarily result from the gradual diffusion of knowledge among the lower orders, will probably lead, at no distant period, to important changes in the constitution and government.

*Government and Administration.*—The actual political organization of Russia is as follows:—

The emperor is as absolute as in the times of Ivan Vasilovitch the Terrible. However this despotism may be modified by the progress of civilization, the actions of the emperor Paul I. prove, that should the monarch of Russia wish to indulge himself in any freaks of tyranny even bordering on insanity, there is no power to prevent him from doing so. Several classes of the inhabitants enjoy certain privileges and immunities, although it is quite superfluous to add that these liberties have no other guarantee than the pleasure of the monarch, who may abolish them just as he granted them. A remarkable feature in the political organization of Russia is, that no one has of right any rank unless such as he obtains by filling a civil or military office. The offices, military, naval, and civil, are divided into the following fourteen grades:—

Military.	Naval.	Civil.
1 Field-Marshal	General Admiral	Chancellor
2 Full General	Full Admiral	Actual Privy-Councillor
3 Lt.-General	Vice-Admiral	Privy-Councillor
4 Major-General	Rear-Admiral	Actual Councillor of State
5 Brigadier (now abolished)	Commodore	Councillor of State
6 Colonel	First Captain	Councillor of College
7 Lt.-Colonel	Second Captain	Councillor of the Court or Aulic Councillor
8 Major	Capt.-Lieutenant	Assessor of College
9 Captain	Lieutenant	Honorary Councillor
10 Second Capt.		Secretary of College
11		
12 Lieutenant	Midshipman	Secretary
13 Under-Lieut.		
14 Ensign		Registrar of College.

Many of these grades belong to certain offices, and are lost with the loss of office, which is particularly the case with those that are elective. The inhabitants of Russia are divided into the following classes; the clergy—the nobility, the merchants and burghers—the peasants.

The clergy is composed of the monastic or regular clergy, and the secular clergy. All the higher preferments of the church are held exclusively by the first, the secular or parish clergy (the members of which, according to the discipline of the Greek church, must be married) have no higher preferment than that of a *protolyer* or *protopapa*, who has the superintendence over a certain number of parishes. The children of the clergy generally follow the vocation of their parents, so that it is a very rare case in Russia to see a clergyman who is not descended from the clerical class. Many of these children however enter different branches of the public service, particularly the civil department.

The nobility is the privileged class, and in some degree the ruling class, in Russia. Till the time of Peter III. it was subject to the duty of personal service, but that monarch granted, by a ukase of 18th February, 1762, to that order the following privileges:—

The nobles may enter the service of foreign powers not at war with Russia.\* A noble marrying a non-noble woman raises her to his rank; but a noblewoman marrying a person of an inferior condition does not lose the privileges of her order, although she does not communicate them either to her husband or children. A noble cannot be judged except by a judge belonging to his condition, and a sentence passed against him cannot be carried into execution without having been previously examined by the senate and confirmed by the emperor himself. A noble is exempt from corporal punishment, and he cannot be prosecuted for a crime committed by him if ten years have elapsed without legal notice being taken of it. The nobility may establish any kind of manufacture and engage in commerce, but in the latter case they must inscribe themselves in one of the merchants' guilds, and pay the taxes attached to it. By a ukase of 1782, all the mineral productions found on their estates are their property, and they are the almost exclusive landholders of the country.

The nobles have meetings for the election of local magistrates, and they may send deputations to the emperor after having previously obtained a special permission for so doing. They may also deliberate at those meetings on several local affairs. Those nobles only who enjoy a grade in the military or civil service are capable of voting. The votes are either personal or by a representative. The right to a personal vote belongs to those who possess 100 male serfs or 3000 dessiatines of ground.† Those who have not the required amount of property vote by a representative, provided they possess at least five male serfs or 150 dessiatines of ground. This class of nobles elect in respect of their collective estates one representative for every 100 serfs or 3000 dessiatines of ground.

The nobles elect the following magistrates:—

For the government—1st. The chief or marshal of the nobles. 2. The presidents and assessors of the criminal and civil tribunals which are courts of appeal from the district tribunals. 3. Judges of the conscientious tribunal. 4. The honorary curators of the schools. 5. The members of the commission of public victualling. 6. Deputies from each district, forming a commission for examining the pedigrees of the nobles. 7. A secretary of the above-mentioned commission. The elective officers of the districts are:—1. A chief or marshal of the nobles. 2. The district tribunal, consisting of a chairman, two assessors, and a secretary. 3. The police magistrates, consisting of the captain *Ispravnik* (i.e. executive), and four assessors. There are also offices existing only in some particular governments, as the magistrates for settling the boundary questions between estates, &c.

The nobles are divided into two classes:—

1. Hereditary and personal. To the first class belong all nobles who have inherited their rank or risen in service to the eighth grade. The personal nobles are those who have acquired by their services a grade inferior to the eighth. These latter enjoy the privileges of the order without transmitting them to their children, and they cannot be elected to certain offices.

The titled nobility, or princes, counts, and barons, have no privileges beyond those of the other nobles. These titles are derived from Russian and foreign grants. The princes are chiefly descendants of the antient petty princes of Russia, and some of the Lithuanian dynasty; many are of Tartar descent, as the Tartar Murzas, or nobles who were baptised, and received the title of princes. In later times, many of the Georgian and Imeritian nobles of the first class, called *Tavadi*, or heads, have been received into the class of Russian princes.

2. The second order of the inhabitants of Russia is composed of the citizens or townsmen, *Grajdane* or *Gorodoveeye*. They are subdivided into many classes, viz.: 1. The honorary citizens, *Pochetneeye Grajdane*, who are exempt from the capitation-tax, military conscription, and corporal punishment, and have the right of being elected to municipal offices, consist of free non-nobles, who have obtained academical honours,‡ distinguished artists, and heads of ma-

\* A ukase of 1831 prohibits all Russian subjects, except those who are employed on diplomatic service, from educating their children from ten to eighteen years of age abroad. All children educated in contravention to the ukase are declared incapable of holding office in Russia.

† A dessiatine is about three English acres.

‡ Academical honours entitle the individual who has obtained them to receive a corresponding grade on entering the civil service. Thus a student who has completed a course of studies at a university is received into the civil service with the 12th grade, a candidate with the 10th, a master with the 9th, and a doctor with the 8th.

nufacturing establishments. The privilege of honorary citizenship is possessed by some of hereditary right, and is with others only personal. The children of the personal nobles are hereditary honorary citizens. The privileges of that order are forfeited either in consequence of a criminal sentence, or by engaging in some mean trade, and entering into domestic service.

The merchants are divided into three classes or guilds. The first guild, which is obliged to pay under various denominations an annual tax of 100*l.*, has a right to engage in any commercial or manufacturing enterprise without any limitation as to the amount of capital employed in it. The second guild, which pays an annual tax of 40*l.*, is subject to the following limitations:—A merchant of that guild cannot declare at the customhouse, merchandise brought in one ship-load or by land conveyance of higher value than 2000*l.*, and his foreign trade must not exceed in the course of a year the value of 12,000*l.* Should the value of his merchandise exceed that maximum, he is obliged to pay the tax of the merchant of the first guild. The merchant of the second guild cannot enter into any contract for more than 2000*l.*, nor can he keep a banking or insurance office. Both the first and second classes enjoy an exemption from the capitation-tax, military conscription, and corporal punishments. They may possess estates with serfs, provided the serfs are employed in manufactories. Their children enter the service on the same footing as those of the personal nobles, i.e. they can advance as officers after having served three years in an inferior grade. The merchants of the third guild, who pay an annual tax of 10*l.*, may carry on every kind of retail trade, and have manufactories, provided they employ in them no more than 32 workmen. Nobles who engage in commerce may enter one of these three guilds, according to the extent of their transactions.

Foreign merchants trading in Russia must pay the same taxes as the Russian merchants, and their commerce is subject to several limitations. They may acquire real property in places where they are settled.

The burghers, *Mieshchane*, by purchasing an annual licence, the price of which, according to the class of the town which they inhabit, varies from 1*l.* to 3*l.*, may engage in several kinds of retail trade, and have workshops, in which they may employ, besides their family, eight workmen, and by doubling the price of their licence sixteen workmen. Should they wish to increase that number, they must pass into the third guild of merchants. Those who pay no licence can engage in certain ordinary trades and have a single shop for retailing certain common goods specified under fourteen heads. The burghers are not exempted from the capitation-tax, military conscription, or corporal punishment.

The peasants constitute the lowest class of the inhabitants of Russia, and as they do not enjoy any personal privileges, they cannot (according to the expression of the ukase of the 10th March, 1813) be deprived either of honour or good name. They pay the capitation-tax and are subject to military conscription. Beside their agricultural pursuits, they are allowed to engage in handicrafts and some minor trades, as keeping inns in villages, &c. By purchasing licences they may engage in any kind of commerce, even that which is carried on by merchants of the first guild, but they do not enjoy the personal privileges of the merchants.

There are instances of serfs belonging to some noblemen possessing immense wealth, and even a great number of serfs, which they hold in the name of their master.

The peasants of Russia are divided into crown peasants, those of appanage estates, serfs of landowners, and free cultivators of land; the number of these last is however very small.

The crown peasants are those who live on the estates belonging to the crown. They pay, besides the capitation-tax, a rent for their grounds. Many villages are obliged to maintain post-horses for the government couriers and private travellers.

The crown peasants elect some of their authorities. Each commune, *Volost* (500 male individuals constitute a commune), elects every two years its chief, called head. Each commune also sends a deputy for the election of assessors who judge in causes arising among themselves, or between them and other classes. These assessors may be chosen from among the peasants themselves or other classes. Causes between crown peasants themselves are decided by



the judge of the district with the above-mentioned assessors; but when other parties are concerned, the causes are decided by the same judge with an assessor of the peasants and another of the nobles. The crown peasants may pass into the class of burghers and merchants.

The *Odnodvortzi*, or single householders, are descendants of military men who received grants of land for their services. They formerly constituted a kind of minor nobility, and could possess serfs, a privilege which those who are in the actual enjoyment of it retain even now, but they are prohibited from making new acquisitions, except from persons belonging to their own class. They have also some few other privileges over the common crown peasants.

Many estates peopled with crown peasants have been, according to a ukase of Peter the Great, ceded to particular individuals on condition of establishing manufactories. These peasants, called *adscripti* (*pripisnuye*), work in manufactories on certain fixed terms. The owners of the manufactories pay all taxes due from these peasants, who are likewise exempted from military conscription. The condition of the peasants of the appanage estates (those reserved for the maintenance of the imperial family) differs little from that of the crown peasants.

The landowner's peasants, or serfs, are complete slaves. Their master can inflict on them such punishment as he chooses, but he is not permitted to kill, to starve to death, or to maim his serf. A serf cannot contract marriage without the permission of the master. The predial serf cannot be sold without the ground to which he is attached, but the domestic serf may be sold like any other chattel. A ukase of 1808 however prohibits the sale of serfs at fairs or by auction, or as substitutes for recruits. An accusation of a serf against his master, except in cases of high treason, is not admitted, and he who proffers such a charge is liable to punishment.

The free peasants, a class whose existence began under the emperor Alexander, are subject to the capitation-tax and military conscription, but they are free in all other respects.

A great number of German colonists have settled in Russia at different times. They are exempt from all taxes for ten years after their settling, and from military conscription entirely.

Having described the various classes of the inhabitants of Russia, we must say a few words on its administration.

The principal authority is the council of the empire, presided over either by the monarch or by a member specially appointed. It is divided into four departments: 1, the legislative; 2, the military (which comprises also the navy); 3, that of civil and ecclesiastical affairs; and 4, the financial. Each of these departments has a secretary of state, and they deliberate either separately, or together, which is called the general assembly of the council. The affairs which are decided by a majority of votes, are submitted to the approbation of the emperor. To the council of the empire are attached—the commission of petitions for examining and deciding on all petitions addressed to the emperor, and an imperial chancery.

The senate, or, as it is officially called, the Directing Senate (*Pravitelstvoooyoshehey Senat*), was established by a ukase of Peter the Great, dated February 22, 1711, and its organization was determined by the ukases of 1772 and 1802. Its powers and duties are comprehended under the following heads:—

1. It is the supreme tribunal for all judicial cases.
2. Its authority is limited only by that of the monarch.
3. It is presided over by the emperor in person.
4. The ukases of the senate are binding like those of the emperor, who alone can prevent their execution.
5. Every imperial ukase obtained by private persons, except such as may require secrecy, must be presented to the senate by those by whom they have been obtained.
6. It is the duty of every senator to represent to his colleagues every matter relating to the state and breach of law which may come under his cognizance.

The senate is divided into eight departments, of which the 1st superintends the general affairs of the country; the 2nd, 3rd, and 4th try civil cases; and the 5th, criminal cases: these are all at Petersburg. The 6th, which also tries criminal cases, and the 7th and 8th, which try civil cases, are at Moscow. Each of these departments has a number of governments or provinces, from the courts of which it hears appeals. Judgment is given by a majority

of votes, which must consist of two-thirds of the whole number, or of the number present. In case the required majority cannot be obtained, the cause is decided in the general assembly of the senate, where all the departments vote together. Causes are not publicly argued before the senate or before any other Russian tribunal. A statement of the case of each party is made by the secretary, and communicated to the party, who signs it as correct. These statements are then read by the secretary, in the presence of the parties, to the court, which pronounces judgment. In the antient Polish provinces, where the Polish laws were retained, causes were publicly argued by advocates, but these laws have been recently abolished and those of Russia introduced. A separate department called *Heroldia* is attached to the senate: its office is to examine and confirm the claims to nobility, and to superintend the advancement and rewards of civil officers throughout the empire.

The synod, or, as it is officially called, the most holy directing synod, is the supreme administrative and judicial court for all ecclesiastical affairs of the Greek religion. Its decisions are subject to the control of the emperor as head of the church.

The administration of the country is conducted by the following ministries:—

1. Ministry of the Imperial household.
2. Ministry of foreign affairs.
3. Ministry of interior affairs, or home department.
4. Ministry of war.
5. Ministry of marine.
6. Ministry of national education, to which is attached the administration of the ecclesiastical affairs of those sects which do not belong to the Russian church.
7. Ministry of finance.
8. Ministry of justice.
9. The board of control of the empire, which audits the accounts of all moneys expended for the public service.
10. Ministry of the post department.
11. Ministry of the general direction of land and water communication.

The governments or provinces are organised in the following manner:—The head of the administration of a province is the civil governor, to whose department belong all the affairs of the province except judicial cases; but although he cannot decide judicial cases, he may compel the judges to hasten the decision of an affair. No criminal sentence can be executed without his confirmation. There is also one military governor for two, three, or four provinces, to whom all civil and administrative affairs are referred.

The vice-governor is the head of the financial department of the province, and he supplies the place of the governor in case of his absence.

The government procurator is appointed to observe that the laws are strictly fulfilled, and he may in case of irregularity suspend the execution of a judicial sentence, and report the case to the minister of justice. On account of his extensive powers, he is called the eye of the monarch.

The tribunals or courts of appeal try civil and criminal cases, and the members of them are, as we have said, elected by the nobles.

The conscientious tribunal (*soviestney sud*) is composed of a chairman and two assessors elected from the nobles, two assessors from the merchants, and two from the peasants. This court hears those criminal cases where the crime was committed more from a concurrence of unfortunate circumstances than from malice; consequently all crimes committed by minors and lunatics, as well as cases of witchcraft, because they are supposed to originate from folly, ignorance, and delusion, are within its jurisdiction. Parents may also apply to this court for relief against the misconduct of their children. In civil cases it endeavours to reconcile the parties who apply to it. But the most important duty of the conscientious tribunal is to prevent illegal imprisonment. If any individual addresses a petition to it, stating that he has been kept in jail three days without being informed of the charge on which he was arrested, and without having been examined, the tribunal is obliged immediately to issue an order that the person detained shall be brought before it, with a declaration of the reasons for which he was imprisoned and not examined, and this order must be obeyed within 24 hours under a heavy penalty. The jurisdiction of the court does not however apply to cases of offence against the Imperial person, high treason, murder, theft, and robbery.

The Board of Public Charities is composed of the governor of the province and some principal magistrates; its name sufficiently denotes its duties. There is a medical board in each government.

The authorities of the district have been enumerated in describing the privileges of the class of nobles from whence these authorities are elected; we must only add that there is in every district a council called the tutelage of the nobles, which is the trustee of all minors of that class. It is composed of the marshal of the nobles and of the members of the judicial tribunal of the district.

The towns have their separate jurisdiction, composed of the burgomaster and ratmans (from the German rathmänner, councilmen), who are elected from the merchants and burghers of the town. There is also a council of tutelage for minors of the burgher class.

This is a general outline of the political organization of Russia, and if this organization had been effective, the country would have been tolerably governed. It is needless to observe that a despotic power will not interfere with established order, except in political cases, as it is interested in maintaining that order for its own preservation; but other causes prevent the good working of the Russian administration, which, particularly with respect to justice and police, is really wretched. One of the most mischievous defects is the insufficient pay of magistrates, of whom the highest, *i.e.* a senator, receives 160*l.* a-year. It is true that many senators are men of property; but there are many who have nothing more than their pay, which is also the case with the majority of the civil officers. Bribery is the universal plague of the Russian administration.

**Laws.**—Yaroslav I. promulgated at Novgorod a code of laws evidently of Teutonic origin. But the dominion of the Tartars entirely changed the character of the laws of Russia, introducing death, mutilation, and torture, instead of the ordeal and fines.

In 1497, Ivan III. made an order for collecting into one body the existing customs and ordinances, and rendering the collection complete by the necessary additions. By order of Ivan the Terrible, this code was (1550) revised and completed under the name of *Sudebnik*, or judgment-book. The Czar Alexey Michaelovich gave orders (1640) for composing a general code of laws under the name of *Ulogenie* (Regulation). It consists of 25 chapters, and still forms the basis of the Russian law. Since that time the Russian legislation has been continued by *ukases*, *i.e.* ordinances issued either in the name of the monarch himself, or of the senate; and their number from the 25th Jan., 1649, to the demise of the emperor Alexander, is 30,920, including all kinds of statutes,\* regulations, and treaties. Peter the Great had a project for collecting the separate ordinances into one body, and remodelling the *Ulogenie* of 1649; and for that purpose he established a commission in 1700, which however produced no effect. The empress Elizabeth appointed (1754) one general and several special commissions for the purpose of making laws clear, intelligible, and adapted to the progress of the times.

These commissions prepared three codes, relating respectively to procedure, criminal law, and the different conditions of the inhabitants. These codes were not however sanctioned by the supreme authority, and the commissions dissolved of themselves. Catharine II. published her celebrated instructions for the composition of a code of laws, and appointed new commissions for that purpose. These commissions, which framed some projects of laws, were dissolved in 1774. A commission for the same object appointed by the emperor Paul (1797) had no better success. Under the reign of Alexander, the legislative labours were again resumed (1804). New instructions were published, and several foreign lawyers were nominated correspondents of the legislative commission, which received a new organization; but all these labours produced no result. These commissions cost the treasury, from 1754 to 1826, 5,678,935 francs, and did not even effect a complete collection of the existing ordinances. Each of the commissions began its labours anew, instead of continuing what was done by preceding commissions. Many superior officers of state were members of these commissions, but being occupied with other affairs, they could not give the necessary attention to their legislative labours, and as the members were frequently changed, it was some time before new members became well acquainted with

\* Several acquired provinces have retained their former laws for civil cases, but criminal cases are judged according to the Russian laws.

their subject. Opinions also frequently varied as to the real object of the undertaking: sometimes their labours were directed to the accomplishment of a simple collection and arrangement of the existing laws and ordinances (code de concordance), and sometimes it was contemplated to effect a reform in legislation. Immediately after his accession, the emperor Nicholas declared that a systematically arranged collection of the existing laws and ordinances should become the basis of legislation, and he transformed the legislative commission into the second section of the imperial chancery, under the presidency of the celebrated Speranski. [SPERANSKI.] The result of this measure was a collection of all the laws and ordinances from 1649 till the death of the emperor Alexander, 1st December, 1825, which were published in 48 vols. 4to., 1827-30. It was followed in 1832-33 by a collection of the ordinances of the emperor Nicholas, from his accession to 1832, in 8 vols. 4to., and is still continued. These two collections contain 32,993 laws, from which was extracted the *Svod Zakonow* (corpus juris), published 1826-1833, 15 vols., which was declared by an imperial ukase, 31 January, 1831, to be the law of Russia wherever the provincial laws are not opposed to it, and that it should become valid from the 1st January, 1835.\* This *svod* is a systematic arrangement of single laws, in eight parts or codes. The 1st comprehends the fundamental law of the state, the law of the imperial family, and the organization of the authorities of the state; the 2nd, the public services, *i.e.* military service and statute labour (corvée); the 3rd, the administration of the finances; the 4th, the different classes of the inhabitants; the 5th, civil law; 6th, internal administration, industry, municipalities, &c.; 7th, police; and 8th, public law. These eight codes contain 1499 chapters, and about 38,000 articles. Together with each article is indicated the ordinance from which it is taken, and its connection with other ordinances is given in notes. An historical sketch of the Russian legislation is prefixed to the work. For further information consult *Précis des Notions Historiques sur la Formation du Corps des Lois Russes*, St. Petersburg, 1833.

**RUSSIAN CHURCH.** The Russian church is a branch of the Eastern or Greek church, whose missionaries seem to have penetrated among the Slavonian population that inhabited the countries to the north of the Black Sea at an early period. The commercial intercourse which Cherson and other Greek colonies on the northern shores of the Black Sea maintained with the Slavonians, facilitated the diffusion of Christianity among them. The number of Slavonian converts must have been considerable towards the end of the 9th century, as the Byzantine writers, about the year 900, mention the diocese of Russia. The expeditions of the Varego Russian princes of Kiew against the Greek empire greatly contributed to the progress of Christianity. Among their subjects, the princess Olga went, in 955, to Constantinople, in order to be baptised. Her example was not followed by her son Sviutoslaf, who continued in the idolatry of his ancestors, although he did not persecute the doctrines nor prevent his mother from building churches. A popular commotion against the Christians, in 980, at Kiew, proves that their number was already sufficiently great to excite the jealousy of the pagans; and in 988, Vladimir the Great, grand-duke of Russia, was himself baptised by Greek missionaries. He also married the sister of the Greek emperor, and introduced Christianity into his dominions. The pagan idols were destroyed by his command, but idolatry was not completely eradicated in Russia till the 12th century. The first metropolitan of Kiew was instituted about 900, by the patriarch of Constantinople. From that time the metropolitans of Kiew, who presided over all the churches of Russia, were consecrated at Constantinople, and generally chosen from among Greeks. After the capture of Constantinople by the Latins, when the seat of empire, as well as that of the patriarch, was transferred to Nicæa, the metropolitans of Russia were consecrated in that city until the expulsion of the Latins, when things returned to their ancient order.

The popes made several attempts to extend their supremacy over the Russian church, and there seems to have been some intercourse between Rome and Vladimir the Great, as the patriarch of Constantinople urged that prince to break off every correspondence with the pope. The grand-duke Jsiaslaf being expelled from his throne, in 1073, by his brother, sought refuge at the court of the emperor

\* It has not yet been put into execution.



Henry IV., and sent his son to Rome, in order to interest Gregory VII. to restore him to his country, on which he promised to submit to the papal dominion, spiritual as well as temporal. Gregory wrote a letter in 1078 to the brother of Jsiaslaf, and admonished him to relinquish the sovereignty which he had usurped. The papal admonitions produced no better result than the imperial remonstrances to the same effect, and Jsiaslaf having recovered his throne after the death of his brother, thought no more about the pope. The chronicles mention different attempts of the Roman see to establish its dominion over Russia, but we are left in doubt whether these negotiations were attended with any result. One circumstance seems to imply that the popes possessed some influence at Kiev, about the end of the 11th century, as Ephraim, a learned Greek who occupied the metropolitan see of that town from 1070 to 1096, introduced into the Russian calendar, under the 9th May, the commemoration of the translation of the reliques of St. Nicholas from Lycia to Bari in Italy; a feast which is unknown in the Greek church, but is observed by that of Rome. It is very possible that before the separation between the Western and the Eastern churches was completed by Michael Cerularius, the metropolitans of Russia were sometimes wavering in their obedience between Constantinople and Rome. The papal power however never gained a permanent footing in the Russian territory, although that of Halich, situated between the Roman Catholic countries Poland and Hungary, was the object of its unceasing efforts. The Hungarians having, in 1214, occupied the principality of Halich, endeavoured to subject its church to the supremacy of Rome, but their expulsion from the country destroyed all hopes of that connection. Daniel, prince of Halich, who was equally distinguished as a warrior and as a politician, thought that he might derive some assistance from the pope against the Mongols, to whom he was obliged to pay tribute and do homage in the camp of their khan. He therefore opened a negotiation in 1247 with pope Innocent IV., who sent a legate to receive the submission of Daniel and that of the church of Halich, to which he promised permission to retain all such customs and observances as would not be in direct opposition to the doctrines of the church of Rome. Daniel hesitated a long time, but at last, in 1254, he accepted a crown and the other insignia of royalty from the pope. He was crowned by the legate as king of Halich, and formally acknowledged the supremacy of Rome. But as the promised assistance did not come, he broke off his connection with the pope in 1257.

The invasion of the Mongols, and the consequent subjugation of Russia, had great influence on the ecclesiastical condition of that country. Many churches and monasteries were destroyed, and the clergy massacred during the invasion of the Mongols, but as soon as they had permanently established their dominion in Russia, they sought to strengthen their power by gaining over to their interest the clergy of the subjugated country. In consequence of this policy the khan of the Mongols declared that all individuals connected with the church establishment should be excepted from the rolls on which the population of the conquered country was registered for the capitation-tax, in the years 1254 and 1255; and in 1257 the same khan, by his *yerlik*, or letters-patent, granted to all the Russian clergy, and to all persons connected with the churches, as well as their families, complete exemption for their persons and property from all taxes or services paid or rendered to him by the inhabitants of Russia. A Russian bishop was always resident at Saray, the capital of the khans, by whom those prelates were sometimes employed in offices of high trust; thus the Bishop Theognost was sent, in 1279, by the Khan Mengutemir as ambassador to the Greek emperor, Michael Palæologus.

The favourable position which the Russian church enjoyed under the dominion of the Mongols, and subsequently under that of the Tartars, increased its wealth and influence. Many persons sought refuge from the universal oppression of their barbarous masters by entering the church, while many others, in order to secure the possession of their estates, made grants of them to the church, from which they received them back as tenants.

Kiev was destroyed by the Mongols in 1240, but the authority of the khans being never so firmly established in the western as it was in the eastern principalities of Russia, the former were constantly distracted by disturbances. This circumstance induced Maxim, the metropolitan of Kieff,

to transfer his see, in 1299, to Vladimir on the Kieva, the capital of the grand-dukes of Russia, chief vassals of the khan, under whose protection the head of the Russian church enjoyed perfect security.

Kiev and many other principalities of Western Russia were united with Lithuania in the fourteenth century. [LITHUANIA.] The metropolitans of Vladimir, who afterwards transferred their residence to Moscow, endeavoured to maintain their supremacy over the churches of Lithuania, and for that purpose sometimes went to reside in that country. Yet notwithstanding all their efforts, the separation between the churches of Moscow and Lithuania was continually increasing, and it was completed in 1415, when the bishops of Lithuania, assembled at Novogrodek, elected Gregory Zamblak metropolitan of Kiev, whose successors continued independent of Moscow, and acknowledged only the supremacy of the patriarch of Constantinople, as long as they remained under the dominion of Poland, with which Lithuania was finally united. Since that epoch there have been two independent Russian churches, the Russian church of Muscovy and that of Poland.

The church of Muscovy was governed by its metropolitans, who either received their consecration from the patriarchs of Constantinople, or were only approved by them. The metropolitan Isidore, a learned Greek, went from Moscow to assist at the council of Florence, in 1438, where he subscribed to the union with Rome. He returned to Moscow in 1439, with the dignity of cardinal, and invested with the authority of a legate; but he was deposed and imprisoned in a convent, whence however he succeeded in escaping, and died, at an advanced age, at Rome. After the capture of Constantinople by the Turks, the metropolitans of Moscow were elected and consecrated without any reference to the patriarch of Constantinople. In 1551 a general synod held at Moscow enacted a code of ecclesiastical laws, called *Stoglav*, that is, the hundred chapters.

In 1588, Jeremiah, the patriarch of Constantinople, came to Moscow, in order to get pecuniary assistance for his churches. The assistance was liberally granted by the devout Czar Fedor Ivanovich, and Jeremiah consecrated the metropolitan of Moscow as patriarch of Russia. These patriarchs enjoyed extraordinary influence, not only in ecclesiastical but also in temporal affairs; their consideration was increased by the public marks of respect which were shown to them by the czars, who on every Palm Sunday led the ass on which the patriarch rode through the streets of Moscow, in commemoration of the entrance of our Saviour into Jerusalem. Under the Czar Alexey the church was disturbed by the rise of many sects.

In 1682 the Slavono-Greco-Latin academy, the first ecclesiastical high school that was founded in Russia, was established, by the Czar Fedor Alexeyevich. After the death of the patriarch Adrian, in 1702, Peter the Great abolished that dignity, proclaimed himself the head of the Russian church, and established a supreme council for ecclesiastical affairs, under the name of the 'most holy synod.' Peter also ordered schools to be established in every episcopal see, and declared that the convents should not acquire any more estates, either by gift or purchase; he subjected the estates of the church to the general taxation, and introduced many reforms into the organization of the church. In 1764 the Empress Catharine confiscated all the estates of the church, which contained above 900,000 male serfs, and assigned pensions to bishops, convents, &c. Several ecclesiastical seminaries and schools were established during the reign of Catharine, Paul, and Alexander, and their organization was fixed by an ukase of 1814.

Such is a brief sketch of the history of the Russian church of Muscovy, which must be completed by a similar sketch of that of Poland.

It has already been said that the Russian or Greek church of Poland was completely separated from that of Moscow in 1415, by the election of a metropolitan of Kiev, who became the head of the church of Poland. His authority extended over the Russian population of Lithuania and the principality of Halich, which was united with Poland in the fourteenth century, and accordingly comprehended the dioceses of Kiev, Chernigow, Turow, Smolensk, Polotsk, Lutsk, Chelm, Vladimir, and Leopold. Although the dominant religion of Poland was the Roman Catholic, the privileges of the Russian church were secured by several enactments, and its followers enjoyed equal rights with those of the Roman Catholic church. The faith of the Russian

church was professed not only by millions of the common people, but also by a great number of nobles, among whom there were many of the first families of the land, and even several branches of the royal house of the Jagellons, such as the Czartoryski and Sanguszko.

The Russian clergy of Poland sent a delegation to the council of Basle, but they did not come to any understanding about a union with Rome. The efforts of Isidore, metropolitan of Moscow, who passed through Poland on his return from Florence, to promote the same union, seem not to have been attended with any success. Yet although the Russian church of Poland opposed a union with Rome, it was, notwithstanding the community of dogma, equally adverse to a connection with the church of Moscow, and all the efforts of the latter to establish its influence over that of Poland proved abortive. As an instance of the hostility which existed between these two churches, we may mention that Kiew was pillaged in 1484, by the khan of the Crimea, at the instigation of the grand- duke of Muscovy, to whom the khan sent as a present a part of the church-plate.

In 1509 the Russian church of Poland held a general synod at Vilna, in which it enacted many important regulations. Several bishops of the same church, who assembled at a synod in 1594, at Brest in Lithuania, proposed a union with Rome. This project was zealously supported by Sigismund III., king of Poland, as well as by the Roman Catholic clergy of that country. A delegation of these bishops went to Rome, where they subscribed the union of Florence of 1438, which after their return was confirmed by a new synod convened in Brest in 1596. Many clergymen however and a great part of the nobles belonging to that church, with Prince Ostrogski, the most powerful grandee of Poland, at their head, rejected the union, and the opposite parties mutually excommunicated each other. The anti-Roman party sought to effect a union with the Protestants at a meeting held at Vilna in 1599, but the project failed, chiefly through the clergy, who wished the Protestants to submit to the patriarch of Constantinople.

Poland enjoyed a high degree of civilization at a time when Muscovy was still in a barbarous state of ignorance. It was therefore natural that the Russian or Greek church of Poland should be very superior in learning to that of Muscovy. Its first book of prayer was printed at Cracow in 1488; but the first book (the *Acts*) was not printed at Moscow till 1564. The printers were however obliged to leave Moscow, where their art brought upon them the suspicion of heresy, and they retired to Poland, where they printed several books for the use of the Russian church. In 1581 prince Ostrogski, palatine of Kiew, caused the whole Bible, in Slavonian, to be printed on his estate of Ostrog. This book, which is well known to bibliographers, was reprinted several times. An ecclesiastical academy was established at Kiew in 1633, by the metropolitan Peter Mohila [GREEK CHURCH], and its privileges were confirmed by Vladislav, the fourth king of Poland, and the diet. This academy, founded on the model of the Roman Catholic establishments of that kind, diffused a considerable degree of learning among the clergy of the Russian church of Poland; and Peter the Great, as well as his predecessor Fedor, was obliged to invite from that country learned divines and teachers, in order to improve the intellectual condition of his own church.

The party which had subscribed to the union with Rome was supported by the king and the influence of the Roman Catholic clergy. This party grew every day stronger, and oppressed its opponents, who convened a synod at Kiew in 1623, in which they elected bishops in opposition to those who had subscribed to the union. From that time a double hierarchy has existed in the Russian church of Poland,\* and this division has led to the most melancholy political consequences. [POLAND.] The anti-unionist party however gradually submitted to the supremacy of the pope, and only one diocese, that of Mohilew, remained under the obedience of the patriarch of Constantinople, and it was seized by Russia at the first dismemberment of Poland in 1772.

Catharine II. and Paul endeavoured to force the united

\* The expression, 'Russian church of Poland,' may appear strange to those who are not sufficiently conversant with the history of that country. It must therefore be remembered that the Polish empire was composed of three nations, Poles, Lithuanians, and Russians, and that the last are not to be confounded with the inhabitants of Muscovy, the sovereigns of which assumed the title of the monarchs of Russia only at a recent epoch.

churches of the incorporated Polish provinces to renounce their union with Rome, and to acknowledge the spiritual supremacy of the monarchs of Russia. Their attempts had partial success among the churches which had only recently formed this union, while those which had effected it at an earlier period persisted in their connection with Rome, notwithstanding the persecution to which they were exposed. Under the emperor Alexander the persecution was discontinued; but under Nicholas, in 1839, the bishops of the united church being prevailed upon to sign a renunciation of their obedience to Rome, all the churches of their dioceses were by an imperial ukase ordered to do the same, and a great number of clergymen who opposed this measure were transported to Siberia.

*Present State of the Russian Church.*—The emperor is the head of the church, the affairs of which are administered by a supreme council, called 'the most holy governing synod,' composed of ecclesiastical and lay members, whose number is not limited. The body usually consists of two metropolitans, two bishops, the chief secular priest of the imperial staff, and of the following lay members:—the procurator or attorney, two chief secretaries, five secretaries, and a number of clerks. The procurator has the right of suspending the execution of the decisions of the synod, and of reporting any case to the emperor. The synod decides all matters relating to the faith and the discipline of the church, and generally performs the functions of the ecclesiastical courts of this country. It has also the superintendance of the administration of the dioceses, from which it receives a report twice a year of the state of churches, schools, &c., as well as the register of births, marriages, and deaths.

The Russian church contains forty dioceses, divided into three classes: the first (containing four dioceses) is governed by metropolitans, the second (sixteen dioceses) by archbishops, and the third (containing the remaining dioceses) by bishops. All those prelates who are comprehended under the general appellation of archierey, differ only in rank, and do not depend on each other, but immediately on the synod. Each diocese has a consistorial court, whence an appeal may be made to the *archierey*, and from him to the synod.

Episcopacy is confined, as it is in the Greek church, to the monastic clergy. The highest preferment to which the secular clergy can attain, is the rank of chief priest of the Imperial staff, and the individual who occupies that place is generally also the confessor of the sovereign; and, as already observed, he has a voice in the synod. The ecclesiastical law of Russia is the Greek Nomocanon, with the addition of some ordinances issued on several occasions.

There are four ecclesiastical academies in Russia, at Moscow, St. Petersburg, Kiew, and Casan, besides numerous seminaries. All the sons of the clergy must be educated in these seminaries, many of which contain colleges, called burses, in which the poorer students are maintained gratis. This compulsory system of education has had the effect of making many of the sons of clergymen the most learned men in Russia. The clergy form a kind of separate body in Russia, and it is a very rare occurrence that a person belonging to another class enters the church. The sons of clergyman are, as a general rule, obliged to follow the profession of their parents, and they must obtain a licence before they can adopt any other profession. This licence however has been easily granted, and is become a mere formality, and we believe the practice of obtaining it is now abolished or disused.

*Dissenters.*—There are numerous dissenters from the Russian church, generally called *Raskolniks*, from the Russian verb *raskolot*, to 'split,' which signifies dissenters or schismatics. The beginning of this dissent dates from the introduction of Christianity into Russia. In 1003, fifteen years after the establishment of Christianity in Russia, a monk called Andrew attacked the hierarchy, the worship of images, and some other doctrines of the Eastern church; but he recanted his opinions, and returned into obedience to the established church. Nicephorus, metropolitan of Kiew (1122-26), imprisoned an individual called Demetrius for spreading heretical opinions. An Armenian monk named Martin (about 1150), in a work called *Prawda*, i.e. the truth, attacked the established church, but rather in its liturgy than its dogmas. He taught that the religious processions should begin their march from the north to the south, and not contrarywise, as is usual with the Greek



church; that hallelujah should be repeated at the end of psalms twice instead of thrice; but he insisted particularly that the sign of the cross should be made with two fingers (which is the Armenian manner), and not with three, as is prescribed by the established church, being, as some pretend, typical of the trinity. However unmeaning these differences may appear, they are very remarkable, because they constitute, even now, among the great majority of Raskolniks, their chief grounds of opposition to the established church. The doctrines of Martin were condemned by a synod in 1157, and he was himself sent to the patriarch of Constantinople, before whom he recanted, and became reconciled to the church. His doctrines were however preserved by a small number of followers, and re-appeared with great force at a later period.

An individual called Seit preached some heretical tenets in 1312. All we know of them is, that an assembly of bishops at Pereyaslaw, in 1313, condemned those tenets and severely punished their author.

In 1375 a citizen of Novgorod called Karp Strigolnik accused the clergy of simony, on account of the custom then established in Russia, of the bishops receiving payment for conferring holy orders. At the same time he rejected confession to a priest. He had many partisans, and a contest between them and the supporters of the established church ensued in the streets of Novgorod. Strigolnik's party was defeated, and himself, with some of his principal adherents, thrown into the river and drowned. The rest however survived, and must have attained considerable importance, as the patriarchs of Constantinople several times addressed the bishops of Russia on that subject. The republican institutions of Novgorod and Pskov seem to have prevented any severe persecution against those sectarians; and it was only when these states fell under the dominion of Moscow that the Strigolniks were obliged to seek refuge in the border provinces of Sweden and Poland, where they still continue to exist, though under different names.

Towards the end of the fifteenth century, the so-called Jewish sect produced a great stir in the Russian church. Its origin is ascribed to a Jew named Zacharias, who is described as an astrologer and necromancer, and who came from Poland to Novgorod about the year 1470. He began to teach secretly that the only divine law is that of Moses; that the Messiah was still to come, and that the worship of images was a sin. He made his first converts among clergymen and their families, who became so zealous in their new persuasion, that they desired to receive circumcision. But Zacharias persuaded them not to discover by such an act their real sentiments, and to conform outwardly to the Christian religion. The clergymen followed this prudent advice, and strictly performed the duties of their calling. The number of proselytes considerably increased, chiefly among the clergy and some principal families of the town.

These sectarians covered their real opinions with such a display of zeal in the rigid observance of the precepts of the church, that they acquired a great reputation for sanctity. Two of them, Alexis and Dionysius, were accordingly transferred to Moscow, in 1480, by the grand-duke Ivan Vasilovich, as priests to two of the principal churches of the capital. Alexis advanced high in the favour of that monarch, to whom he had free access, which was a rare distinction. This circumstance gave him great facilities for propagating his opinions, and he made many proselytes, the principal of whom were the secretary of the grand-duke, Theodor Kuritzin, who was employed on several diplomatic missions; and Zosimus, the archimandrite of the convent of St. Simon, whom the grand-duke, on the recommendation of the same Alexis, raised to the dignity of metropolitan of Moscow. Thus the head of the Russian church was secretly its bitterest enemy.

Alexis died in 1489, and it was only after his death that his opinions became known. The grand-duke then declared that he remembered some very strange mysterious words of Alexis. It is also said that he confessed that his daughter-in-law Helena, daughter of Stephen the Great, prince of Wallachia, was seduced to the Jewish sect by a disciple of Alexis. The existence of this sect was discovered by Genadius, archbishop of Novgorod, who sent to Moscow several priests accused of having insulted the cross and the images of the saints, of having blasphemed against Christ and the Virgin, and denied the resurrection of the dead. A synod was assembled at Moscow in 1490, in order to try these

heretics. The metropolitan Zosimus presided, whose participation in their tenets, as well as that of the secretary Kuritzin, was not then discovered. The accused denied the charge, but sufficient evidence was brought forward to prove the fact. The bishops wished to punish the heretics severely, but the grand-duke opposed them, and declared they should only be anathematized and imprisoned. This leniency is indeed astonishing, if we consider the barbarity of the age, as well as the cruel temper of the monarch; and it must be ascribed either to the importance which was attached in those times to the anathema of the church, which the grand-duke considered a sufficiently severe punishment, or, which is more probable, to the influence of the secret abettors of that sect. The archbishop of Novgorod punished many of them with more severity.

Theodor Kuritzin and other adherents of the sect continued to propagate its doctrines, and to increase the number of its followers, particularly by teaching astrology. This began to spread a spirit of doubt and inquiry among many people; and clergymen and laymen were constantly disputing about the dogmas of religion. The sectarians were protected by the metropolitan Zosimus, who is accused of having persecuted the orthodox clergy.

The details about this sect are contained in a work by Joseph, hegumenos or abbot of the convent of Volokolamsk, who died in 1516, and who was the most zealous adversary of this sect. He boldly accused the metropolitan of being a supporter of these heretics. Zosimus resigned his dignity in 1494, and retired into a convent. Many reasons were assigned for this, but the fact is that he was not compelled to do it on account of his heresy. It may be that the grand-duke wished to avoid the scandal which would have been caused, if the heterodoxy of the head of the church was proved, or perhaps he disbelieved the accusations of his enemies. There are some grounds for the latter supposition, as the same Joseph laments the lukewarmness of the grand-duke in one of his letters. The persecution ceased for some time at Moscow, but the archbishop of Novgorod continued it in his diocese, whence many sectarians fled to Germany and Poland. In 1503 the representations of the clergy, which were supported by this Joseph, induced the grand-duke to issue an order for the trial of the heretics. They were tried before an ecclesiastical court, of which Joseph was a member and their chief accuser. The heretics acknowledged their opinions, and maintained them to be true. They were condemned, and some of them publicly burnt; others had their tongues cut off, and many were shut up in prisons or in convents.

Nothing more has been heard of the sect since the date of 1503, but there now exists among the Raskolniks of Russia a sect which observes the Mosaic rites, and it is very probable that it is derived from the sect which we have described.

The principal dissent in the Russian church was caused by the emendation of the corrupted text of the Slavonian version of the Scriptures, and other sacred books in the same tongue, which are used by the Russian church. The text of these books, transcribed by ignorant copyists during the dark ages of the Tartar domination, was disfigured by omissions, and still more by the additions with which some ignorant transcribers attempted to supply the omissions. The necessity of correcting such defects was represented by the metropolitan to the czar Vasil-Ivanovich, who, in 1520, requested the Greek convent of Mount Athos to send him a person competent to compare the Slavonian sacred books with the Greek texts from which they were translated. A Greek monk named Maxim, thoroughly conversant with the Greek and Slavonian languages, was sent to Moscow. He began his labours with great zeal, and continued them for ten years; but he was accused by the ignorant clergy of Moscow of heresy, and was shut up in a convent, where, notwithstanding all his protestations of orthodoxy, he remained till his death in 1555. The necessity of amending the corrupt text was acknowledged on several occasions; but it was only under the czar Alexey Michaelovich that this measure was carried into execution. In 1654 a council was assembled at Moscow, in which Nikon, the patriarch of Moscow, presided. It was composed of thirty-six bishops, and the patriarch of Antioch. It decided unanimously on the necessity of revising the corrupt text of the Russian sacred books. This decision was approved by the patriarch of Constantinople; and the czar made an order that there should be collected from all the

libraries of his empire manuscript copies of the sacred books, and he received above five hundred copies of the Greek texts from Mount Athos. The patriarchs of Alexandria and Antioch, and several bishops of the East, sent many manuscripts to Moscow on this occasion. This important affair was suspended for some time by a quarrel between the czar and the patriarch Nikon, who was deposed by the synod assembled at Moscow in 1660. This synod, in which the czar presided, was composed of the patriarchs of Alexandria and Antioch (who were also mandatories of those of Constantinople and Jerusalem), the new patriarch of Moscow, fourteen metropolitans of Russia and the East, eight archbishops, five bishops, twenty-five archimandrites, six hegumeni (abbots), and fifteen protopapas. It continued and completed the revision of the texts of the sacred books according to the ancient copies.

The solemnity with which this reform was carried into effect did not ensure the general approbation of the Muscovite clergy and nation; many of the more ignorant declared it to be an heretical innovation, and loudly declaimed against the heresy of the Nikonians, as they called—after the name of the patriarch, whom they justly considered as the first mover of this measure—those who received the revised books. The leaders of this party generally belonged to the lower clergy, with the exception of the bishop of Kolomna, who also strenuously opposed the introduction of the revised text, and was in consequence deposed from his dignity, and exiled to a distant convent, where he died in confinement; the Raskolniks consider him as their first martyr.

But this fanaticism soon spread wider, particularly in the northern provinces. Both clergymen and laymen opposed the Nikonian heresy, as they designated the use of the revised books. A terrible persecution now arose, and blood was shed in many places. The fortified convent of Solovetzki, situated on an island in the White Sea, declared for the unrevised text, and became thenceforward the stronghold of the anti reformers, who bravely defended themselves against the forces of the czar; and, after a seven years' resistance, were reduced in 1675, when the monastery was taken by storm. Many of the besieged threw themselves into the flames, and voluntarily perished. In some places, many of the adherents of the old books shut themselves up in their churches, and others in their houses or barns, and then setting fire to them, perished; firmly believing that they should obtain salvation by what they called the baptism of fire, and that their souls would immediately rise to heaven in the shape of doves. Others to escape persecution fled to Poland, where they formed large settlements. Some even sought refuge in the Turkish dominions, where they settled in considerable numbers on the right bank of the Danube.

The revolt of the Cossacks under Stenko Razin (Alexey Michaelovich), who filled the south-east of the Muscovite dominions with carnage, gave the anti-reformers an opportunity of retaliating on the ruling party. Accordingly they joined the standard of the rebel, and committed the greatest excesses. It was a natural consequence that when the insurrection was quelled, the severity of their persecution should be increased. This persecution, which was continued under Feodor, the son and successor of Alexis (1676-82), and also during a part of the reign of Peter the Great, produced dangerous riots even in the capital itself. At last, in 1702, Peter the Great issued a ukase granting toleration to the sectarians, but subjecting them to a peculiar tax, and directing that they should wear a medal of copper stamped with a beard.

These adherents of the old text, who are designated by the general appellation of Raskolniks, or dissenters, call themselves *Starovertzee*, which signifies 'those of the old faith.' The name which is now usually applied to them, even officially, is that of *Starobradtzee*, that is, 'those of the old rite.' But although these appellations are in general indiscriminately applied to all those who dissent from the established church of Russia, yet there are essential differences of opinion among them, both in respect of tenets, ceremonies, and discipline. One great division consists of the *Popovshcheena*, or those who have priests; and another of the *Bespopovshcheena*, or those who have no priests. This latter class comprehends a great variety of sects, most of which have no common characteristic except the absence of ordained priests.

The *Popovshcheena*, or those who have priests, approach

nearest in doctrine and ceremony to the established church, from which they differ on the following points:—They reject the revised text of the Bible and of the Liturgy, and use only such as are literally transcribed or reprinted from the unrevised text. In making the sign of the cross they use two fingers instead of three; they repeat the *Hallelujah* only twice, after which they say 'Praise be to the Lord.' They begin their processions, not as prescribed by the established church, from the right to the left, but from the left to the right. They reject the usual form of the cross. They never shave their beards, considering it as a deadly sin, and they support their opinions by reference to the council or general synod of Moscow, held in 1551, which declared that—'Of all the heresies which are punishable by excommunication, none is more damnable and criminal than to shave the beard. Even the blood of the martyrs is unable to purify such guilt; consequently whoever shaves his beard for human considerations violates the law, and is an enemy to God, who has created us after his own image.' They also observe other prohibitions of this synod, which condemned as sins driving with one pole, eating hares, sausages, &c. They also consider the use of tobacco and snuff as unlawful. Indeed before the time of Peter the Great the use of tobacco and snuff was visited in Muscovy with several legal penalties.

Although the *Popovshcheena* consider the established church as involved in heretical errors, still they hold that the ordination of its priests is valid, although conferred by heretical bishops, because it descends in an uninterrupted succession from the times of the true church, that is, before the revision of the books. This opinion agrees with that of the church of England respecting the ordination of the Roman Catholic clergy, which it considers to be valid on account of the apostolical succession, notwithstanding the errors of the Romish church. In consequence of this doctrine the Russian dissenters admit priests who have been ejected by the established church, which is generally done for their bad conduct.

It has been already mentioned that at the time of the persecution great numbers of the Raskolniks fled from the country. Many of them settled in the Ukraine, which was then a kind of independent country, having recently acknowledged the czar of Muscovy rather as a protector than as a sovereign. They also formed extensive settlements along the frontiers of Poland, and many settled in the interior of that country. They built churches, and founded monasteries and nunneries, which were soon filled with inmates from the most distant parts of Russia. The most celebrated of these was Vietka, situated within the Polish dominions, not far from the Russian frontiers. It stands on a small island formed by the river Sosha, which falls into the Dnieper about forty miles below. This settlement was founded about 1690, by emigrants from the north of Russia, and being favoured by the landowner on whose property it was established, became so flourishing that it contained no less than 30,000 inhabitants. This community soon acquired a great celebrity among all the Raskolniks scattered through Russia, Poland, and the Turkish dominions; and the followers of the creed flocked from all parts to that place, which they considered as the fountain-head of the true doctrine. The monasteries and nunneries received inmates from the most distant parts, from the shores of the White Sea and the banks of the Don, and the society was constantly enriched by large donations. This prosperity excited the jealousy of the Russian government. It first offered them (in the years 1733 and 1734) an amnesty, toleration, and lands for a settlement. But the Raskolniks preferred the Polish government, and declined the offer. The Russian government, finding that all its efforts to induce them to quit the Polish dominions were ineffectual, resolved to obtain by force what it could not obtain by policy. Notwithstanding the peace then existing with Poland, an expedition consisting of five regiments of infantry, one of dragoons, and two of Cossacks, secretly passed the Polish frontier, and surrounded the settlements of Vietka. The churches and monasteries were destroyed, the inhabitants carried by force into Russia, many of them sent to Siberia, and their priests were confined in monasteries, and even the bodies of their saints disinterred and burnt. This event happened in the year 1735, under the reign of the empress Anne, and the community of Vietka was thus dispersed.

But scarcely had two years elapsed when the Raskolniks again began to assemble at Vietka, and five years after the



place was entirely rebuilt, and became more flourishing than ever. The persecution which it had suffered gave it the reputation of sanctity; and the numbers who flocked thither to settle, or sent donations to support the settlement, were greater than before. The community of Vietka must have been indeed prosperous, when, in 1758, its convents contained 1200 regular monks, not including lay-brothers.

The Russian government again held forth promises of protection, in the hope of inducing them to return to Russia. But these promises producing no better effect than the former, it had again recourse to violence. In 1764 another inroad was made, and the scenes of 1735 were re-enacted. Twenty thousand persons were carried away, and, almost without exception, sent to Siberia as colonists. Notwithstanding these repeated outrages many of the sect remained at Vietka and in its vicinity, but Russia made no more attempts to compel them to return, inasmuch as by the partition of 1772 it became master of that part of the Polish dominions.

A great number of sects are comprehended under the general appellation of *Bezpopovshcheena*, or those who have no priests. The most important of these sects is that of the *Pomoranes*, which signifies 'the inhabitants of the sea-coast,' because it originated on the shores of the White Sea. They are also called *Anabaptists*, because they baptise afresh all those who become their converts. They maintain that all priests of the established church ordained since the time of the patriarch Nikon, are falsely so called, and that baptism administered by them is a profanation; that marriages solemnised according to the rites of the same church are invalid, because there are no longer any true priests to give the nuptial benediction; and they conclude and dissolve marriages at will: that churches are the houses of the Antichrist, whose reign has already commenced, although, being himself invisible, he reigns only in spirit. They confess one to another; they administer the sacrament to themselves; and the bread which they use on that occasion is said to be derived from some consecrated loaves saved from the convent of Solovetzki, which, as we have already mentioned, was for a considerable time the stronghold of these sectarians, but was taken in 1675 by the troops of the czar. This consecrated bread is multiplied by working the fragments of it with a new paste, and the loaves thus prepared are considered as holy as the originals. The sacred bread has thus descended in uninterrupted succession from loaves consecrated before the Nikonian heresy, that is, before the revision of the Liturgy. Each of these sectarians is always provided with a crumb of this bread, in order that he may be able to receive the sacrament in case of emergency, and the rich are obliged to pay a high price for their portion. They have places of worship, where they assemble for prayer, and where one of the members officiates as priest; but he has no ordination, and frequently changes his ecclesiastical vocation for some other employment. There are many subdivisions of this sect, the principal of which are the Theodosians and the Philipons, who derive their appellations from the names of their respective founders, both of whom were runaway priests of the established church. The points on which they differ from one another are trifling, and relate merely to some forms of worship; and they vie in acts of the wildest fanaticism, which is particularly manifested by their inclination to commit suicide by burning themselves. They support the doctrine of suicide by the text of St. Mark (viii. 35):—'For whosoever will save his life shall lose it; but whosoever shall lose his life for my sake and the gospels shall save it.' A remarkable instance of the fanaticism of these sects occurred in the province of Archangel in 1742. A commission of inquiry sent by the government came to a newly constructed monastery which contained about fifty individuals. This convent was a large wooden building, with narrow windows, and was enclosed by a wall of timber. The commissioners were not only refused admittance, but received every kind of abuse and imprecation. They ordered the gate of the enclosure to be broken open; but as soon as the order was carried into effect, they saw the convent in flames; and the entrance was so strongly barricaded with large pieces of timber, that all their efforts to save the inmates were unavailing. But this mode of self-destruction, by which life is speedily extinguished, is much less horrible than starving to death, of which some revolting cases were reported in the official inquiries made upon the subject. It is said that persons sometimes make a vow to fast forty days, in imitation of the fasting of our Saviour in the desert; and that they are gene-

rally induced to commit such acts of fanaticism by those who succeed to their property. These unfortunate victims are locked up in a house, barn, or any other building situated in some remote and unfrequented place, and strictly watched. After a few days the poor victims repent; but all their entreaties for food or drink produce no effect on their fanatical guardians. There are many other anecdotes of a less tragical nature related of these sectarians. Some of them, after having calculated the time of the last judgment, imagined that they had found out the very day and hour. In order to meet it becomingly, they dug their graves and laid themselves therein dressed in their shrouds. Time however passed on, until the urgent cravings of nature reminded them that they were still of this world, and compelled them to resume their ordinary occupations.

Other sects differ in certain dogmas and ceremonies from the true Pomoranes, but all are united in their hatred to the established church. The members of these sects are numerous all over Russia, and many of them have settled in Livonia, Prussia, Austria, Turkey, and Poland. In 1751 they held a synod in Poland, the decisions of which, comprised in forty six articles, display the wildest fanaticism and the grossest superstition.

The *Capitonians*, a sect founded by a monk called *Capiton*, have no places of worship, but they assemble for prayer and other religious purposes in their dwelling-houses. Like the Pomoranes, they dissolve marriages at will, and are said to live in a state of great licentiousness. One divines of the sect administers the sacrament after a strange fashion. A girl fastens on her head a sieve filled with raisins; and after prayers, accompanied with frequent prostrations, she presents the raisins to the assembly. This sect is known, on account of that strange ceremony, by the nickname of *Podreshetnikes*, that is, 'those from under a sieve.'

The *Samokreshchennikes*, or 'self-baptisers,' are a sect founded by a common peasant called Roman Danilovich. They baptise themselves by repeatedly diving into a river.

The *Samostrigolniks*, that is, 'self-tonsurers' (the tonsure is considered as the ordination of a monk), are a sect founded in 1700 by Fedor Rostow and a nun called Anthias. According to their doctrine, every one may become a monk or nun by tonsuring his or her own hair, putting on the cowl before the image of a saint, taking another name, and performing other rites usual in taking the monastic vows.

A sect founded in 1715 by a strelitz called Procopius Lupkin, and another individual of low condition named Ivan Nagoy, chooses a man to personate Christ, and a woman to personate the Virgin, and they worship them. They also employ twelve individuals to represent the apostles, &c. Great abominations are imputed to this sect, but it is impossible to know with what degree of truth.

There is a numerous sect amongst the Cossacks of the Don, called *Shchelniki*, i.e. 'Chinkmen,' because in saying their prayers they look on a chink through which a ray of light is passing. They have no images, which they reject as forbidden by the second Commandment. They never go to church, saying that God dwells not in a house built by men, but is omnipresent. They make use of the revised sacred books, in which respect they differ from all other Raskolniks.

In several parts of Poland, Turkey, and in the Russian government of Tula, there are the followers of the *Jednewshcheena*. The origin of this appellation is unknown, and it is probably derived from the name of their founder or some leading member. Although Russians by origin and language, they strictly observe the Mosaic law, perform circumcision, keep the Sabbath on Saturdays, and abuse the Christian religion. It may be that they are the descendants of that Jewish sect which appeared at Novgorod and Moscow at the close of the fifteenth century.

The *Molokans*, or 'milk-drinkers,' eat milk and eggs on Wednesdays and Fridays, which the established church does not permit on these fast-days, but they observe a rigid fast on Sundays. Their dogmas and ceremonies are almost unknown. They have some strangely shaped images of saints, which they carefully conceal from persons who do not belong to their sect. They are also called *Soubotniki*, or 'Saturday-men,' but we are unable to say whether they have any Judaic rites. On the whole the nature of this sect is very little known.

The *Jkmoborshchins*, that is, 'Iconoclasts,' reject images, and always pray in the or We know nothing about their dogmas.

The *Akulinnoshcheena* are a sect founded by a woman of the name of Akulina. They form a kind of spiritual community. They release, by a certain formality, the monks and priests who join them from their vows, and are accused of living a life of great profligacy.

The *Choovstvenniki*, or Sentimentalists, are a sect founded by a monk called Benedict, who ran away from his convent. They require nothing more than unity among those of the ancient faith (that is, who follow the unrevised books), and they teach that whoever keeps to that ancient faith is in the right way to salvation, and that it matters little whether he is or is not baptised afresh, or whether he belongs to the sect which has priests or to that which has none. Their number is not considerable, and many of them incline to Deism.

The *Donchoburtzee*, or 'combatants in spirit,' are a sect which has much resemblance to the Quakers and the Mennonists. They never take an oath, and they shed no blood. They entertain Unitarian opinions, and admit only the New Testament. They have neither churches nor priests, and in their devotions make use only of the Lord's Prayer. This sect became known under the reign of the empress Anne (1730-40), at Moscow and other towns, and a commission was appointed to inquire into their tenets. Its origin is involved in darkness, and it is not improbable that it may be of very ancient date. Under the reigns of Catharine II. and Paul they were persecuted, but they bore their oppression with a really Christian meekness and resignation. The emperor Alexander granted them toleration, and offered to assign them lands for cultivation in the deserts of Southern Russia. They willingly accepted that offer, and they formed, by their industry, flourishing settlements in the uncultivated but fertile steppes.

The sect of the *Bogomiles*, which was well known in the Greek empire, and of which a description is given by Mosheim and other ecclesiastical historians, is said to exist among the Raskolniks of Russia, and this circumstance leads to the supposition that some other sects comprehended under the above-mentioned appellation may have a similar origin. There are also many fanatics who inflict on themselves the same mutilation that Origen did; and frequent instances of such acts of fanaticism have recently occurred in several parts of Russia.

There are still many less important sects of the Raskolniks, which are distinguished by some absurd rites or observances. All the sects are confined to the lower classes, and, notwithstanding the progress of civilization, they are rather increasing than decreasing. This must be ascribed to their great zeal for making proselytes, and to the circumstances that any person who will join them and adopt their persuasion, submitting to all their superstitious observances, is sure of the kindest reception and support, whatever may have been his former conduct. Although they are no longer persecuted on account of their religion, they are only tolerated, and have no legal existence. Their clergy are not acknowledged by the government as such, and do not enjoy the privileges which are enjoyed in Russia not only by the clergy of all Christian persuasions, but even by Mohammedan mollahs.

The account of these sects is chiefly extracted from a Russian work, entitled 'Description of Ancient and Modern Raskolniks,' &c., published under the authority of the government, by a priest of the established church, who was for a long time a member of one of those sects, and had much intercourse with different sectarians. It is however impossible to vouch for the correctness of all his statements.

## RUSSIAN LANGUAGE AND LITERATURE.

### [SLAVONIAN LANGUAGES.]

**RUST**, in the common acceptance of the term, is the red pulverulent substance which is formed on the surface of iron when exposed to air and moisture. It is an oxide of iron, and in point of fact other metallic oxides may be considered as rusts of the peculiar metals which they contain; the term is however limited in application to the red oxide or per- or sesqui-oxide of iron.

### RUST. [MILDEW.]

**RUSTIC** or **RUSTICATED WORK**, in Architecture, a species of decoration for walls, wherein the joints between the courses, and between the separate stones in each course, are strongly defined by sunk channels or grooves. Although an imitation of what would in itself be offensive, and therefore at first apparently quite at variance with good taste,

this mode is only a legitimate, artistical, or æsthetical imitation, suggested by accident or defects. The expression, originally derived from rudeness and coarseness of execution, from large stones irregularly put together, without their edges being smoothed and fitted to each other, is here only partially retained so as to indicate boldness and strength, and also a certain attention to finish and to regularity in the symmetrical arrangement of the courses and stones. There is a studied intention manifested, which prevents our confounding the imitation with what furnished the hint for it.

Although the preceding remarks partake more of criticism than of explanation, they may have their use here, if only as serving to correct a prejudice or misconception likely to be occasioned by the term itself as expressive of rude strength to the utter exclusion of anything like refinement or grandeur, of richness or studied symmetry and regularity. In reality however rustication contributes in an eminent degree to richness of surface, and it was accordingly frequently employed by the ancients—by the Romans at least, not only in those works which were characterised by massiveness and by a certain degree of rudeness, such as amphitheatres, bridges, &c., but on the exterior of temples and other edifices, on which the most finished decoration was bestowed. For not only does rustication the face of the walls occasion contrast, and thereby tend to set off columns or pilasters to greater advantage, but the lines and shadows so produced remove that blankness which might otherwise attend too much uniform plain surface. Undoubtedly it is a very great excellence in masonry, and a great beauty in itself, when the facing of a wall is uniformly smooth and even in colour, and the stones are put together with such extreme nicety that the joints can hardly be detected. Still the beauty so produced depends in some degree on that of the material itself—on its texture and colour, for were smoothness alone a particular merit, it may be obtained either by stucco or painting; in which case the uniformity of surface and the absence of joints rather detract from than add to beauty.

Besides being different from plain masonry, rustication admits of exceedingly great variety, both in regard to design and execution, and of great diversity of character, from severity and heaviness to studied elegance. The most obvious distinction is that arising from the surfaces of the rustics, according as they are either *plain* or *rough*; and if the former, they may be either *smooth*, or *hammer-dressed*, i.e. left slightly chipped; else *tooled*, or with the marks of the chisel. Or if intended to be rough, the rustics may be *vermiculated*, *hatched*, or *frosted*. The first of these modes is produced by cutting deep hollows into the surface, the second by making it jagged and rugged, while the third consists in giving a delicate crispness like frost-work to the stone.

As regards *jointing*, there are two modes: one in which the channels between the stones are *grooved*, or form rectangular sinkings; the other in which they are *chamfered*, that is, the edges of the stones are bevelled off in such manner that the section of the joints forms a rectangular triangle. Neither are the above by any means all the varieties, as will be seen by some examples at the end of this article, which cannot be very well explained without cuts. Great variety of character and design may further be produced by an intermixture of the different modes,—for instance, by smooth and rough rustics together, or by different kinds of rustication for different stories, the bolder and coarser being placed below and the more delicate above, as is in a certain degree exemplified in the basement of the Excise-Office, London, which consists of two stories, the lowermost having rough, the upper one smooth rustics.

Italian architecture presents many fine studies and examples of rusticated work; and indeed its productions of that class possess infinitely more artistic merit than many of its columnar façades, where the orders are generally insipid, and sometimes so insignificant that the columns themselves are nearly the most trifling features in the design. The Florentine style—which, it may be observed, is the direct antithesis of the Palladian—shows what may be accomplished by little more than rustication alone. If it be severe, it is also simple, yet rich and grand and dignified; on which account, we should hardly hesitate to say that, unlike as it is in its forms, it possesses more of antique feeling, more of the sentiment of Grecian architecture than is to be found in many buildings professedly Grecian and



adorned with Greek orders. Nevertheless the Florentine style has found little favour with those who have gone to Italy for their models. In this country we have very few examples indeed of rusticated work upon a grand scale: for here it is almost entirely confined to basements. It is scarcely ever employed as the general decoration of an entire front, except it be occasionally for prisons, for which it is certainly very appropriate, yet it does not therefore follow that it is unsuitable where richness and magnificence are more required than severity. Even if not for general purposes, the rusticated style recommends itself strongly for a class of buildings that have sprung up of late years, namely, railway termini.

Rustication however is now almost entirely banished from architectural design, or else an exceedingly poor and spurious kind of it is substituted, in which only shallow horizontal joints, or rather stripes, are shown, which, besides producing a most meagre and monotonous effect, give a wall the appearance of being faced with planks instead of built of blocks of stone bonded together. The exterior of Goldsmiths' Hall, London, is materially injured by the extreme poverty of the lower floor, which has merely a few horizontal streakings, without either moulded dressings or any kind of border or finishing to the windows. The lower windows, on the contrary, of the garden-front of the Travellers' Clubhouse are bordered with rough rusticated quoins, while the faces of the other rustics are smooth; which produces a most pleasing variety and contrast. Both in that and the adjoining Reform Clubhouse, Mr. Barry has given some tasteful specimens of rustic quoining, which differs from rustication merely in the rustics being applied only at the angles of a building, where they serve not only to give an expression of greater strength, but also to show that the design is completed and there terminates. It is a very great error to suppose that rusticated work is incompatible with elegance and elaborate finish. It is true that it admits of great rudeness and severity of character, but it also admits of the most studied and elaborate finish. So far too from requiring less care and accuracy than usual, the arrangement of the courses and rustics so as to combine them in perfect symmetry with arches, windows, &c., is a work of more thought and labour than would suffice for designing half a dozen Grecian porticos. Much of the beauty of rusticated fronts depends upon the form and proportions of the arches or openings, and on the arrangement, &c. of the rustics which form the voussoirs either to arched or straight-headed windows. Occasionally, moulded archivolt are substituted for radiating voussoirs, but the effect is not good, because they cut the horizontal joints of the courses very disagreeably; which, it may be observed, is likewise the case where the voussoirs form an *extrados* either concentric with the arch, or making a more elevated curve, as in most of the Florentine examples. It is far better to make the voussoirs *elbowed*, so as to unite with the horizontal courses, whereby the whole looks firmly bonded together. Sometimes impost to arches are omitted altogether, or if there be such member, it is usually a mere plat-band, although occasionally it is moulded. In arches the keystone may either be similar or distinguished from the other voussoirs; which last may be done in a variety of ways, although the most usual one is to cut it into the form of a console, or else enrich it with a mask sculptured upon it, of which kind are the keystones to the arches of the Strand front of Somerset House, representing the nine principal rivers of England, personified as old men. *Bossages* is a term more particularly applied to rusticated cinctures on the shafts of columns, which may be either square or cylindrical, but should not greatly exceed the diameter of the shaft itself, more especially in the former case. Columns of this kind ought invariably to be engaged, and the wall behind them of course rusticated also. In such case the cinctures serve as ligatures to bind and incorporate them with the rest, whereas insulated columns with blocks upon their shafts are equally unmeaning and uncouth. The same remark applies to rustic blocks stuck at intervals upon the architraves of doors and windows, as for instance those of St. Martin's church, London, although there is no rustication in that building. Of columns with bossages or rusticated cinctures, the two arches within the court of Somerset House are a tastefully-designed and well-executed example.

The following are some of the varieties of rustication above referred to, drawn sufficiently large to show the precise form and section of the joints or grooves:—

### No. 1. Rustics with rectangular joints or channels.

No. 1.



Rustics of this kind have always plain faces. French or horizontal rustication, without vertical joints, has generally rectangular channels; this sort of rustication, or pseudo-rustication with horizontal joints only, has of late years almost superseded the other modes in this country, where it has been still further impoverished by making the channels broad and shallow, and the courses so deep that there are only a few horizontal streaks along the face of a wall.

No. 2 is an instance of chamfered joints and vermiculated rustics, bordered, that is, having a plain surface around their faces.

No. 2.

No. 3 shows an example of Florentine rustication with moulded channels, the effect of which is particularly rich. Of this kind is the rustic work of the Königsbau at Munich. [MUNICH.] One of the rustics is *facelled* in the cut, in order to give an example of that mode in rusticated quoins.

No. 3.

No. 4 is another mode peculiar to the Florentine style, in which the rustics are *facelled*, or cut so as to form faceted triangular surfaces. It is not used throughout, but only in the lower course, forming a sort of dado to the building. This example is from the same building as the preceding.

No. 4

No. 5 shows one-half of a rusticated arch having *elbowed voussoirs* running into the horizontal courses

No. 5.

No. 6 represents half of another arch with *voussoirs* whose *extrados* form an eccentric curve from that of the arch itself, or else a pointed arch, while the *intrados* form a semicircular one.

No. 6.

**RUTA**, the name of a genus of plants belonging to the natural order Rutaceæ. The following is a description of this genus:—calyx four-partite, deciduous, shorter than the petals, which are four and unguiculate, with the limb vaulted. Stamens eight, longer than the petals; filaments subulate, glabrous; anthers ovate, obtuse. Receptacle broader than the ovary, marked round with eight nectariferous pores, bearing the petals and stamens at the base. Carpels four, partly combined by means of the central axis (gynobase) into one four-lobed ovary, ovules 6-12 in each cell. Styles four, distinct at the base, united upwards into a single pistil which is attenuated towards the apex. Stigmas four. Capsules four, partly united, dehiscing internally at the apex. Seeds dotted. The species of this genus are suffrutescent herbaceous or perennial plants, with alternate exstipulate pinnated or decomposed leaves covered with pellucid dots. The flowers are yellow, rarely white, and disposed in terminal corymbs or racemes. DeCandolle enumerates twenty-four species of *Ruta*, of which comparatively few are generally known or cultivated. The species which has been longest known and most used, and perhaps the handsomest for culture is the *R. graveolens*, common Rue. It is a glaucous hairless erect herb or half-shrubby plant, with a strong heavy unpleasant smell, growing to the height of about two feet. The leaves are supradecomposed, alternate, their lateral lobes linear or nearly so; the terminal ones obovate; they and all other parts of the plant are covered with transparent dots. Carpels terminal, leafless, trichotomous, cymose; petals four, wavy concave, a little irregularly toothed. Fruit roundish, warted, four-lobed, each lobe opening into two valves.

Rue is sometimes called herb-grace, or the herb of grace, and in some parts of England ave-grace. This name is said to have been given to it on account of its use in exorcisms. In company with rosemary it has been used from time immemorial as an emblem of remembrance and grace on account of its evergreen foliage. The stamens are remarkable for their presenting an instance of vegetable irritability. When the time is come for the pollen to be introduced into the stigma, and thus presented to the ovules, the stamens, which are hard and rigid, and almost at right angles with the style, approach the stigma one by one, and after remaining in contact with it long enough to discharge their pollen, they return back to their original position parallel with the petals.

Rue is frequently cultivated as an ornamental plant, for which its curiously cut leaves, their glaucous hue, and the profusion of fine dark yellow flowers appearing for several months in succession, adapt it exceedingly well. It may be increased by seeds, slips, or cuttings. The seed should be sown in March; and when the young plants are two or three inches high, they should be put out in nursery rows; but propagating by slips or cuttings is best, especially for continuing varieties, of which there are three or four.

**RUTA GRA'VEOLENS**, a plant, native of the south of Europe, intermediate between an herb and a shrub, of a peculiar yellowish green colour. Every part of it is marked by transparent dots, filled with volatile oil. The leaves and immature fruits are officinal, and owe their virtue to the volatile oil and a bitter extractive. The odour is peculiar, strong, and penetrating; the taste intensely bitter, aromatic, and stimulating. One hundred parts of the fresh herb dry into twenty-two parts. The quantity of oil obtained by distillation with water varies much according to the period of growth when it is collected. Thirty pounds of the fresh herb before flowering scarcely yield one drachm, while twelve pounds with the fruits almost ripe yield nearly one ounce. Rue possesses powerful stimulant, antispasmodic, and tonic properties. The careless handling of the fresh plant sometimes causes rubefaction and vesication, and its improper employment internally has produced serious results. When judiciously used, it is very serviceable in hysteria and other convulsive disorders.

Oil of rue obtained from the fresh herb is green, from the dried herb yellow. It has the peculiar odour of rue, and a bitterish acrid cardamum-like taste. Its specific gravity is 0.911. It does not redden litmus-paper. The oil met with in commerce is rarely genuine, being an artificial compound of oil of turpentine with petroleum and oil of rue.

The pollen of the flowers produces inflammation of the skin; and any of it received into the eyes causes violent lachrymation, and other painful effects.

**RUTA'CEÆ**, a natural order of Polypetalous Exogens, characterised by the possession of hypogynous stamens, two or three times as many as the petals, cohering carpels with from three to five valves, an entire ovarium with several cells, imbricate calyx with four or five divisions, symmetrical hermaphrodite flowers with petals either wanting or as many as the lobes of the calyx, mostly twisted in æstivation; fruit capsular, the sarcocarp mostly separating



from the endocarp; leaves without stipules, opposite, or alternate, simple, deeply lobed or pinnate, and covered commonly with pellucid resinous dots. They are trees, small shrubs, or herbaceous plants.

This order embraces the Ruteæ and Diosmeæ of A. de Jussieu, which are now made the principal sections of Rutaceæ. Ruteæ are known by their seeds containing albumen, and by the sarcocarp of the fruit not being separable from the endocarp. In Diosmeæ the seeds have no albumen, and the sarcocarp and endocarp are separable into distinct bodies when the fruit is ripe. A. St. Hilaire says that the observation of the adhesion of the sarcocarp and endocarp in Ruteæ has been made on unripe specimens of the plants, and that when ripe they are as separable as in Diosmeæ; whatever may be the real state of the case, the two sections are too obviously related in structure and general properties to permit of so slight differences elevating them into the importance of distinct natural orders. Rutaceæ agree with Aurantiaceæ in their dotted leaves, definite stamens, and fleshy disk. With Xanthoxylaceæ, Simarubaceæ, and Humiriaceæ, they have also many points of analogy. They are closely allied to Zygophyllaceæ through Peganum, which Jussieu and other writers place amongst Rutaceæ. They are found in the South of Europe, and in our hemisphere extend as far as the limits of the Old World. Diosma and allied genera are found at the Cape of Good Hope. Australia possesses Boronias, Phebaliums, Correas, &c.; and great numbers are found in the equinoctial regions of America.

Many of the plants of this order emit a powerful and usually offensive odour from the glands that cover their whole surface. These glands are sometimes so full of a volatile oil, that in hot weather the atmosphere surrounding the plant becomes charged with it, so that a lighted taper brought near the plant will cause the air to inflame. This is especially the case with Dictamnus. The Diosmas, or Bucku plants, are used in medicine as antispasmodics. The celebrated Angostura bark is produced by a plant (*Galipea officinalis*) [GALYPEA] belonging to this order.

i., ii.) At the end of the harvest, Ruth, under Naomi's direction, claimed of Boaz the rights which he owed her as her nearest kinsman, or Goël, namely, marriage, and the redemption of her father-in-law's estate. Boaz, after first ascertaining that a person who was nearer of kin to Ruth than himself declined to act as the Goël, married her (chap. iii., iv.), and thus became the ancestor of David (iv., 18-22).

The history of Ruth seems to have been inserted in the sacred canon as a necessary link in establishing the pure genealogy of David, and consequently of the Messiah; and perhaps also to furnish a record of the fact that one of the Messiah's ancestors was a Gentile, thus intimating the great truth that the Gentiles were to have a part in the highest privileges of the Jews. In the antient Jewish canon this book forms a part of the Book of Judges, because the events recorded in it happened during the rule of the Judges. Its exact date is however uncertain, but most probably the famine mentioned in verse 1 is that which happened in the time of Gideon, about B.C. 1241. It is generally supposed to have been written by the prophet Samuel. The style is marked by a touching simplicity, and some parts of it are very pathetic. (The *Introductions* of Jahn, Eichhorn, De Wette, and Horne.)

RUTHERFORD, DANIEL, was born at Edinburgh, in November, 1749, and was educated at the university of his native city. In 1772 he took his degree of M.D., and it was in the thesis which he printed upon this occasion, entitled 'De Aere Mephitico,' that he announced the discovery for which he is chiefly remembered, of the gas which has since been called azote or nitrogen; for Rutherford merely indicated its existence as a peculiar air, and neither gave it any name nor explained its properties. The same discovery was also made about the same time by Dr. Priestley, and was announced by him in his paper 'On the Different Kinds of Air,' which obtained the Copley medal, and was published in the 'Philosophical Transactions' for 1772. Dr. Rutherford was admitted a fellow of the Edinburgh College of Physicians in 1777, and in 1786 he was appointed professor of botany in the university. He died 15th November, 1819.

RUTHERFORTH, THOMAS, D.D., was born in the parish of Papworth-Everard, Cambridgeshire, in the year 1712. Having taken his degree and obtained a fellowship in St. John's College, Cambridge, he was appointed Regius Professor of Divinity in the University, and created D.D. He was afterwards elected a fellow of the Royal Society, and obtained the preferments of the rectory of Barley in Hertfordshire, Shenfield in Essex, and the archdeaconry of Essex. He died in Oct. 1771.

Besides single sermons and charges to the clergy, Dr. Rutherford is the author of the following works:—'Oratio Institutionum Physicarum, in privatis suis Lectionibus,' Camb., 1743, sm. 4to.; 'Essay on the Nature and Obligations of Virtue,' Lond., 1744, 8vo.; 'A System of Natural Philosophy, being a Course of Lectures on Mechanics, Optics, Hydrostatics, and Astronomy,' Camb., 1748, 2 vols. 4to.; 'A Letter to Dr. Middleton, in Defence of Bishop Sherlock on Prophecy,' 1750, 8vo.; 'A Discourse on Miracles,' 1751, 8vo.; 'Institutes of Natural Law, being the substance of a Course of Lectures on Grotius De Jure Belli et Pacis, read in St. John's College, Cambridge,' Lond., 1754-56, 2 vols. 8vo. A list of his sermons, tracts, and charges is given in Watt's *Bibliotheca Britannica*.

RUTILIUS LUPUS, a Roman rhetorician, who was a contemporary of Quintilian (Quinct., *Inst. Orat.*, iii., l. p. 150, Bipont), but of whose life we have no particulars. We possess a small treatise of his on rhetoric, entitled 'De Figuris Sententiarum et Elocutionis,' which we learn from Quintilian (ix. 2, p. 152) was taken from a work of a contemporary of the name of Gorgias, in four books. The treatise of Rutilius does not appear to have come down to us in the same state in which he wrote it. It is now divided into two books, whereas Quintilian says that it was entire in one. It is several times quoted by Quintilian, and is still valuable for the quotations which it contains from writers now lost.

The work of Rutilius was originally published by Romulus Ferrariensis, Venet., 1519, 8vo., and afterwards by Rubicus Lug. Bat., 1768, 8vo., the latter of which was republished by Frotscher, Lips., 1831, 8vo. There is also an edition by F. Jacob, Lub., 1837, 8vo.

RUTILIUS NUMATIANUS, CLAUDIUS, a Roman poet at the beginning of the fifth century of the Christian era, was a native of Gaul, and held at Rome the high office of

Ruta graveolens.

a, Lobed fruit surrounding the central axis; b, section of a seed showing the embryo lying in the centre of the albumen; c, flower showing a double row of stamens, concrete carpels, and rim of the disk.

RUTH (רות), BOOK OF, a canonical book of the Old Testament, consisting of a narrative, of which the following is an outline:—During a famine, which happened in the time of the Judges, a man of Bethlehem-Judah, named Elimelech, removed into the country of Moab, with his wife Naomi and two sons. The sons took wives of the daughters of Moab, and they and their father died. The famine in Judah having now ceased, Naomi set out to return thither with her daughters-in-law, Orpah and Ruth. On the journey she gave them the choice of returning to their homes. Orpah returned, but Ruth clave to Naomi. It was harvest-time when they arrived at Bethlehem, and Naomi sent Ruth to glean in the fields of her husband Elimelech's wealthy kinsman, Boaz, who was struck with the maiden, and showed her kindness (chap.

*magister officiorum* or *palatii*, and *præfectus urbi*. Having occasion to return to his native country, he gave an account of his voyage, in a poem entitled 'Itinerarium,' written in elegiac verse, and consisting of two books, of which the greater part of the latter is lost. Rutilius made the voyage in a small vessel, which put into shore during the night and sailed again in the morning. He describes with much beauty, and in the genuine spirit of poetry, the towns, ruins, and various objects of nature and art which he saw, and deeply laments the ravages which had been committed by the barbarians of the north. Rutilius was a pagan, and in his voyage gives an account of the monks who lived at Capraria, and in other parts of his poem makes allusion to the state of Christianity at that time.

The poem of Rutilius was first printed in 1520, Bonon., 4to. The best edition is by Zumpt, published last year (1840). Other useful editions are by Damm, Brandenb., 1760, 8vo.; by Kappius, Erlang., 1786, 8vo.; and by Gruber, Norimb., 1804, 8vo.

**RUTLANDSHIRE**, an inland county of England, bounded on the north and north-east by Lincolnshire, on the south-east and south by Northamptonshire, and on the west by Leicestershire. It is of compact form; the greatest length is from north-east near Essendine, on the road between Stamford and Bourne, to south-west near Belton, near the road from Uppingham to Leicester, nearly 19 miles; the greatest breadth at right angles to the length is from the bank of the little river Eye near Whissendine, to the bank of the Welland at Tixover, 14 miles. The area is estimated at 149 square miles; the population, in 1821, was 18,487; in 1831, 19,385; showing an increase in ten years of 898 persons, or about 5 per cent., and giving 130 inhabitants to a square mile. In size and amount of population, it is far below the rest of the English counties: its area is little more than half that of Middlesex (282 square miles), the next county to it in size; and its inhabitants are not much more than one-third of those of Huntingdonshire (pop. 53,192), the next county to it in population. In density of population, it is the thirty-fifth of English counties; being next below Huntingdonshire, but exceeding the five counties of Hereford, Lincoln, Northumberland, Cumberland, and Westmoreland. Oakham, the county town, is in the vale of Catmoss, on the western side of the county; 65 miles in a direct line north by west of the General Post-office, London, or 96 miles by the road through Barnet, Bedford, Higham Ferrers, and Uppingham.

*Surface, Geology, Hydrography, and Communications.*—The north-easterly part of the county consists of a somewhat elevated plain or table-land, skirted on the southern side by the valley of the Wash, which opens on the west into the more expanded vale of Catmoss, a name derived by Camden from *Coet Maes*, Celtic words signifying 'a wooded plain.' The rest of the county consists of valleys whose general direction is east and west, divided from each other by narrow ranges of low hills. There are no very elevated points in the county; Manton, between Oakham and Uppingham, is said to be the highest.

The county is included in the district occupied by the lower formations of the oolitic series. The great oolite forms the north-eastern table-land above mentioned, and occupies also the higher ground on the eastern side of the county from Stamford to within two miles east of Uppingham: the prevailing rock is a close-grained buff limestone clouded with blue. The remainder of the county is occupied by the red or reddish-brown ferruginous sands which separate the great oolite from the subjacent lias. These are covered in many places, especially near their junction with the lias, which takes place just on the north-western border of the county, by vast accumulations of transported blocks of gravel. There are quarries of good building-stone at Ketton, between Stamford and Uppingham, just on the border of the district occupied by the great oolite.

Rutlandshire belongs chiefly to the basin of the Wash. The Welland, one of the rivers flowing into that estuary, skirts the county on the south-east side, between Rockingham and Stamford, separating it throughout from Northamptonshire. This river is not navigable above Stamford, where it quits the county altogether. The river Guash, or Wash, rises just within the border of Leicestershire, and flows eastward through this county into Lincolnshire, where it joins the Welland just below Stamford. The river Chater also rises in Leicestershire, and flows parallel to the Wash: it joins the Welland just above Stamford. The Eye brook

bounds the county on the south-west, and joins the Welland just below Rockingham.

The Wreak, which joins the Soar, a feeder of the Trent, rises in Rutlandshire near Oakham, and flows northward through the vale of Catmoss into Leicestershire; it drains a small district in the north-west part of the county, which is thus included in the basin of the Humber.

The Oakham canal is a prolongation of the Melton Mowbray navigation, from Melton Mowbray in Leicestershire to Oakham. It follows a circuitous course, passing through the vale of Catmoss, and has a total length of fifteen miles, of which about six miles and a half are in Rutlandshire, all on the same level.

The principal roads are, the mail road from London to Melton Mowbray, and the Great North road. The former enters the county on the south side just beyond Rockingham in Northamptonshire, and runs northward through Uppingham and Oakham into Leicestershire. The Great North road crosses the eastern side of the county between Stamford and Grantham. A road from Leicester to Stamford crosses the county from west to east, passing through Uppingham, and following the valley of the Welland; and two roads run from Oakham into the Great North road, one at Stamford, the other at Stretton between Stamford and Grantham.

*Agriculture.*—The county of Rutland, although the smallest in extent in England, is of some importance in an agricultural point of view. The climate is that of the midland counties of England, and differs in no perceptible degree from that of the surrounding counties of Leicester, Northampton, and Lincoln. Compared with the larger counties, it is altogether a small district, containing only about 90,000 acres of land; but as a proof of the state of the cultivation, it is observed in the 'Agricultural Report to the Board of Agriculture' in 1808, that there is little or no waste land in the county. Of the whole surface, one-half was then in pastures, only about one-thirtieth in woods, and in the whole county only 30 acres of waste, which probably are long since cultivated in some way or other. Rutlandshire is one of the grazing-counties, in which much attention has been paid to rearing choice animals, both oxen and sheep. There are many wealthy proprietors in the county, who more or less encourage agriculture in all its branches. The soil is mostly of a good quality; and the face of the country agreeably diversified, affording good sites for country-seats, parks, and pleasure-grounds: and the richness of some of the natural pastures have no doubt made it, from an early date, the residence of the richer clergy and gentry. The best pastures are on the lias clay, which, with a portion of oolite, red sand, and magnesian limestone, form the principal soils of the county. The pastures are very similar to those of Northamptonshire, and there is no great peculiarity in the cattle and sheep bred or fed in them. The pure short-horns are the general favourites with those who pay particular attention to their stock; and the crosses with these are so frequent and repeated, that no other breed can be considered as so well established, they having almost entirely superseded the long-horns. There are however other breeds to be frequently met with, bred in other parts of the country, and purchased for the sake of grazing, such as a few North Devon, Hereford, and Scotch oxen. The milch-cows are chiefly short-horns.

There are some low meadows subject to be flooded along the rivers Welland, Guash, and Chater. The first of these having but little fall, the water goes off very slowly from the flat meadows by the side of it; hence the herbage is not of the best quality, and sheep fed there are apt to rot, which they seldom or never are subject to in the upland pastures. Few attempts have been made to produce regularly irrigated water-meadows. It is the opinion of graziers that the good pastures in this county will produce from 40 to 50 stone of meat per acre every year, which gives a return of 6*l.* or 8*l.* per acre gross. The rent consequently may fairly be reckoned worth from 50*s.* to 4*l.* per acre, including poor-rates and tithes. But no such rent is paid for any considerable portion. The farms were formerly of small extent, but they have been increased by joining two or more into one occupation.

The sheep are chiefly of the improved Leicester breed. There are a few flocks of South-downs; but on the richest pastures the Leicester are the most profitable, although the South-down wethers, when moderately fat, produce by far the best mutton. This is the reason why many opulent



proprietors prefer them; while the farmers, for profit, keep the Leicester, which fatten rapidly and at an early age. The improved mode of feeding sheep with turnips cut into long strips by a machine, assisted with corn or oil-cake, is gradually gaining ground on the best farms, and is one of the greatest improvements introduced of late years. The housing, or at least sheltering, the sheep, especially the breeding ewes, in wet and inclement weather, is not yet sufficiently attended to; nor is the saving in food by this means sufficiently appreciated by the farmers. There is however a spirit of improvement abroad which cannot fail to produce rapid advances in all branches of husbandry.

The farm horses are not of the most active kind, although they are large, and some very strong dray-horses have been bred in the county, and sold to dealers for the London market after having been moderately worked for a year or two. But for general farm-work they are far inferior to the Suffolk or to the active Clydesdale horses. Farmers do not always consider that time is money, and that he who can perform his work in the least time, at the same expense, has more time left for additional work. In harvest, especially, a team which will go with a loaded cart or waggon at the rate of three miles or more in an hour, and trot back empty six miles in the hour, will clear a field twice as soon as those which move little more than two miles in the hour either way.

There being no very considerable dairies in the county, no particular breed of pigs is peculiar to it. The hogs which are fattened are mostly of the Berkshire or Suffolk breed. Some gentlemen and farmers have taken pains to improve their breeds by crosses with the Chinese and Neapolitan; and these two superior breeds have been so frequently used of late years to render the native breeds more prolific and finer in the skin, that very few fine pigs are to be met with without some portion of Chinese or Neapolitan blood in them; and the infusion of a little foreign blood has considerably increased their aptitude to get fat, while some attention to the shape and smallness of the bone has produced a very manifest improvement in general.

The arable land was formerly but indifferently cultivated, as was the case in most parts of the country where grazing was the principal object of the farmer: but by the enclosure of common fields, and the extended cultivation of turnips, of which the value for the cattle in winter is now fully appreciated, a much greater quantity of corn is produced than would, at one time, have been thought possible; and by means of under-draining and an improved husbandry, the land which will produce good crops of turnips, especially the Swedish, is daily increasing.

The plough in general use is one with two unequal wheels attached to the beam, which has of late received the name of the Rutland plough, although it is common to all the adjoining counties. It is often drawn by three horses; but the best farmers begin to use only two, and find, that, if the ground be occasionally stirred to a considerable depth by the subsoil plough, and heavy scarifiers, with four, or even six horses, all the common ploughings, even in the heaviest soils, can be accomplished with a light plough and two horses abreast; and that the work is done better, more rapidly, and at less expense. The course of crops varies according to the nature of the soil; on the lighter soils, turnips, barley, and clover are succeeded by wheat, with an occasional crop of peas. On the heavier, oats and beans are introduced instead of barley or peas, with a naked fallow. The best farmers avoid two white crops in succession; but those who are tempted, by the apparent profit, to have barley after the wheat, and some of the old school cannot resist it, on fine rich soils, find, that what they have apparently gained by a catch crop, as it is called, is dearly paid for in the end, by the deficiency in those which come after, especially the clover and turnips, two crops which never are so sure and so profitable as on land which is in very good heart.

There are several extensive woods in Rutlandshire, containing fine oak, ash, and other timber. The amount of the whole is stated, in the survey in 1808, at nearly 3000 acres. But they have not improved since that time: the high price of timber during the war has caused many of the finest trees to be cut, and there is now little timber fit for navy purposes in the county; and there being no wastes, the planting has been confined to ornamental plantations. There is a considerable quantity of coppice-wood, which is cut every twelve or sixteen years; and it is the opinion of

some very experienced surveyors, that a well managed coppice, with a few trees interspersed, is much more profitable than a close plantation of oaks, however well managed, when the rapid growth of the coppice-wood is taken into consideration. Ash, chesnut, whitethorn, and hornbeam are the sorts to be preferred for a coppice.

In some places allotments of land have been let to cottagers, which, where it has been judiciously done, has added much to their comfort, and stimulated industry by giving employment to women and children.

The following fairs are held in Rutlandshire:—Oakham, first Monday after Plough-Monday; Monday after February 14; Monday after April 6; May 6; Saturday in Whitsun-week; last Saturday but one in July; Monday after August 13; September 9; Monday after October 11; Monday after November 11; second Monday in December. Uppingham, March 7; July 7.

*Divisions, Towns, &c.*—The divisions of the county are as follows:—

Name.	Situation.	Area in Acres.	Pop. 1831.
Alstoe Hundred	North	27,900	4,275
East do.	East	20,300	3,466
Martinsley do.	Central	14,580	3,779
Oakham Soke	West	18,140	4,320
Wrandyke Hundred	S. and S.E.	16,580	3,545
		97,500	19,345

There are only two market-towns, Oakham and Uppingham.

Oakham, or Okeham, is in Oakham Soke, in the vale of Catmoss. It had an antient castle, erected probably by Walcheline De Ferreris, a younger branch of the family of de Ferrars, to whom Henry II. had granted the manor. The manor and castle repeatedly reverted to the crown, and were again repeatedly granted. Among the possessors of them were: Richard, king of the Romans, brother of Henry III.; Edmund, earl of Kent, brother of Edward II.; De Vere, earl of Oxford and duke of Ireland, favourite of Richard II.; Thomas of Woodstock, uncle to the same king; Humphrey, duke of Buckingham, the supporter and victim of Richard III.; Thomas Cromwell, earl of Essex; and George Villiers, duke of Buckingham, the witty and profligate favourite of Charles II. Of this castle, the county-hall, in which the assizes are held, and the other business of the county and the town transacted, is a remain; the other parts are in ruins. The architecture is of late Norman or very early English. The gate of the castle-yard and the interior of the county-hall are covered with horse-shoes; the lord of the manor being authorized by antient grant or custom to demand of every peer, on first passing through the lordship, a shoe from one of his horses, or a sum of money to purchase one in lieu of it. Some of these shoes are gilt, and stamped with the donor's name. Among them are shoes given by queen Elizabeth, by the late duke of York, and by George IV., when prince regent.

The number of houses in the parish, in 1831, was 520, inhabited by 524 families, beside 29 uninhabited houses, and 10 building. The population was 2390, about one fourth agricultural. The area of the parish is 3130 acres. The town consists of neatly-built houses. The church is a large edifice, mostly of perpendicular character. It has a fine tower and spire; the latter is said to have been erected by Roger Flore, who died A.D. 1483. There is a library connected with this church, of about 200 vols. folio, consisting chiefly of the decrees of councils, the fathers, schoolmen, and other divines. There is a school-house in the church-yard for the richly endowed grammar-school, and connected with it is a building originally used as an hospital for aged men, but now occupied by the master of the grammar-school and his boarders. There are meeting-houses for Wesleyans, Independents, and Baptists. There is a goal and house of correction for the county in an open spot near the castle.

The Oakham canal affords facilities for supplying the town with coal, and for sending corn to the manufacturing districts. The market, which is on Saturday, is a good corn-market; and there are three yearly fairs of antient institution, and eight of modern date, for cattle. The assizes and quarter-sessions are held here; and the court of election for the county members. It is the only polling-station.

The living is a vicarage united with the chapelry of Langham, Brooke, and Silverstone, of the clear yearly value

of 918 $\frac{1}{2}$ , with a glebe-house, in the gift of the dean and chapter of Westminster.

There were, in 1833, twelve day-schools, with 365 children; including the grammar-school with 40 boys, and a national-school with 54 boys and 30 girls. There were three Sunday-schools, with 255 children, besides the national school, the children of which attended also on Sunday.

Jeffrey Hudson, the well-known dwarf (introduced by Sir W. Scott, in his 'Peveril of the Peak'), was born at Oakham, A.D. 1619.

Uppingham is in Martinsley hundred, six miles south of Oakham, at the intersection of the Melton mail-road with the cross-road from Leicester to Stamford. The area of the parish is 1210 acres. It had, in 1831, 342 houses, inhabited by 358 families, and 7 houses uninhabited. The town consists chiefly of one street, tolerably well paved, with an open area in the centre. The houses are in general good, and the appearance of the place is superior to that of Oakham. The church is large, with a lofty spire, and contains several interesting portions. The free grammar-school house is a neat and plain building, at one end of the church-yard; and there is an hospital for poor men. These institutions, which are well endowed, were, as well as the grammar-school and hospital at Oakham, founded by Robert Johnson, archdeacon of Leicester, A.D. 1584. There are two dissenting meeting-houses.

The population of Uppingham, in 1831, was 1757, about one-fifth agricultural. There is a market on Wednesday; and there are two yearly fairs for horses, cattle, and sheep, and coarse linens. Races are held on a course called the Brand, just south of the town.

The living is a rectory, of the clear yearly value of 661 $\frac{1}{2}$ , with a glebe-house, in the gift of the bishop of London.

There were in 1833 six dame-schools, with 90 children; six other day-schools, with 266 scholars, including the free grammar-school with 32 boys, and a national school with 100 boys and 66 girls; and two Sunday-schools, with 161 children.

*Divisions for Ecclesiastical and Legal Purposes.*—The county is included in the archdeaconry of Northampton, and diocese of Peterborough. It comprehends the rural deaneries of Alstow, Oakham-Soca, Rutland or Martinsley, East Hundred, and Wrandike. These divisions are coincident or nearly so with the hundreds of the same name. The number of parishes is given in the Population Returns at 52; the number of benefices is given by Mr. Brewer (*Beauties of England and Wales*) at 49, viz., 31 rectories, 12 vicarages, and 6 chapelries.

The county is included in the Midland Circuit; the assizes and quarter-sessions are held at Oakham, where is the county gaol.

Rutlandshire returns two members to parliament; they are elected and the poll taken at Oakham. There is no other polling-station.

*History and Antiquities.*—This county appears to have been included in the country of the Coritani; and upon the Roman conquest of Britain was included in the province of Flavia Caesariensis. A Roman road, generally considered, though Blore disputes it, to be Ermine-street, crossed the eastern side of the county in the line of the present North road, and a Roman station appears to have existed at Great Casterton, which is just within the boundary of the county, in the neighbourhood of Stamford; but antiquaries are not agreed as to which of the Antonine stations it is to be identified with. There are some remains of the encampment on the south-east side of the present village; it was square, and had an area of about 27 acres, and was defended on the south and west sides by the river Wash. Ermine-street may be traced in the form of a raised bank four or five feet high.

Under the Saxons this county was included in the kingdom of Mercia. From them it appears to have derived its name of Rutland, in Domesday 'Roteland,' which was perhaps given first to a part only of the present county. This district of Roteland, which was crown land, had been bequeathed by Edward the Confessor to his queen Eadgith or Edith for her life, and, after her decease, to the abbey at Westminster. William the Conqueror however resumed the grant, leaving the tithes to the abbot and monks, and dividing the greater part of the land among his followers. In the reign of John, Rutland, then first mentioned as a county, was assigned to his queen Isabel as part of her dower. In the reign of Edward II. the crown appears to

have possessed East Hundred, Martinsley, and Alstow. Wrandike belonged to the Beauchamps, earls of Warwick. Oakham Soke is not mentioned, and is supposed to have been included in Martinsley hundred. An earl of Rutland is mentioned in a charter of Henry I., but nothing is known of him. The first known earl was Edward, eldest son of Edmund of Langley, who was the fifth son of Edward III. The title was inherited by Richard, duke of York, and by his son, a boy of twelve years of age, who was stabbed by Lord Clifford, after the battle of Wakefield, in which Richard himself fell, A.D. 1460. The earldom was revived by Henry VIII., and conferred on the family of Roos: it afterwards came to the Manners family, in whose favour it was raised to a dukedom, which still exists. Few incidents of historical interest are connected with this county. Wright, in his 'History of Rutland,' mentions that in 1016 a battle of doubtful issue was fought between the Danes and the Saxons, but the account is at least very doubtful. In A.D. 1381, Henry Le Spencer, bishop of Norwich, assembled a force at Burley in this county to suppress the insurrection of the commons in Norfolk, under John the Litester or Dyer. [NORFOLK, vol. xvi., p. 270.] And in 1468 (according to Grafton's Chronicle), the Lincolnshire insurgents under Sir Robert Welles or Wells were defeated with great loss by Edward IV., at Hornfield in Empingham parish, in this county, beyond Stamford. It may be well to notice here that Grafton ascribes the rebellion to the instigation of the earl of Warwick; and makes the execution of Lord Wells, the father of Sir Robert, the consequence, and not the cause of the rising. [Compare LINCOLNSHIRE, vol. xiv., p. 15.] The battle is commonly known as the battle of Lose-coat-field, from the fugitives throwing off their coats in order to escape more swiftly.

The antiquities of the county are chiefly ecclesiastical. Tickencote, Little Casterton, Empingham, Essendine, and Ketton churches, all on the east side of the county, go back to the Norman period. Tickencote has been a very curious specimen of enriched Norman, but it was rebuilt in 1792, and only the elaborately ornamented arch between the nave and chancel, and part of the groining of the chancel; with the font, remain. Before it was rebuilt, it had attracted much attention, and some antiquaries regarded it as of early Saxon date. The church at Little Casterton has a nave, aisles, and chancel, with a gable for two bells at the west end: the piers and arches are late Norman, and the form of the capitals resembles the Roman. The other parts of the church are of various later dates. Empingham church has a nave with aisles, and a transept, with a tower and spire of good composition. The piers and arches of the church are late Norman or early English; the chancel, transepts, and lower part of the tower are early English. Essendine is a small church, with nave and chancel, and a gable for two bells at the western end: the architecture is partly Norman, partly early English: the south door is Norman, enriched with zig-zag moulding and other ornaments. Under the arch are three figures in relief, representing the Saviour supported by two angels: there are sculptures on each side of the door. Ketton is a large cross church, with a tower and lofty spire at the intersection: though some Norman features are intermingled, its general character is early English. The spire, which is ribbed at the angles and perforated by twelve windows, is nearly 180 feet high, and of beautiful proportions. Of Pickworth church there remains a beautiful arch or doorway, with clustered pillars, the capitals of which are adorned with elegantly carved foliage. Ryhall church has a tower and spire of early English, with some singular features.

(Blore's *History of Rutlandshire*; *Beauties of England and Wales*; Rickman's *Gothic Architecture*; *Parliamentary Papers*.)

#### STATISTICS.

*Population.*—Of 4940 males aged twenty and upwards, only twelve were, in 1831, employed in manufactures, or in making manufacturing machinery. Rutlandshire ranks third in the list of agricultural counties, and of the above-mentioned 4940 males, there were 2763 engaged in agricultural pursuits in 1831, namely 1910 as labourers, 429 as occupiers employing labourers, and 424 as occupiers who were not employers of hired agricultural labour.

The population of the county in each of the following decenary periods, was,—



	Males	Females.	Total.	Increase per cent.
1801	7978	8378	16,356	
1811	7931	8449	16,380	0.14
1821	9223	9264	18,487	12.86
1831	9721	9664	19,385	4.85

showing an increase of 3029 between the first and last periods, or 17½ per cent., the increase for England and Wales in the same period being 57 per cent.

The following table presents a summary of the population of each hundred, as taken in 1831:—

HUNDREDS.	HOUSES.				OCCUPATIONS.			PERSONS.			
	Inhabited.	Families.	Build- ing.	Unin- habited.	Families chiefly employed in agri- culture.	Families chiefly employed in trade, manufac- tures, and hand- craft.	All other Families not com- prised in the two preced- ing classes.	Males.	Females.	Total of Persons.	Males twenty years of age.
Alstoe Hundred	821	892	4	4	597	183	112	2120	2155	4275	1099
East "	667	725	2	15	474	130	121	1774	1692	3466	868
Martinsley "	775	821	1	13	377	299	145	1880	1899	3779	966
Oakham Soke	917	968	12	38	418	296	254	2143	2177	4320	1097
Wrandyke "	755	785	3	29	433	194	158	1804	1741	3545	910
Total	3935	4191	22	99	2299	1102	790	9721	9664	19385	4940

**County Expenses, Crime, &c.**—In the three years 1748-49-50, the average sum expended annually for the relief of the poor was 862*l.*; in 1776 it was 2664*l.*; for the three years 1783-4-5 the annual average was 2664*l.*; and for the under-mentioned periods as follows:—

	£	s.	d.	
1801	8,276,	being	10 1	for each inhabitant.
1811	11,168,	"	13 7	"
1821	10,575,	"	11 5	"
1831	8,809,	"	9 1	"

The sum raised by the county for local purposes in the year ending 25th of March, 1833, was 12,190*l.*, of which sum 10,985*l.* was assessed on land; 938*l.* on houses; 127*l.* on mills, factories, &c.; and 139*l.* on manorial profits, navigation, &c. The expenditure for the years ending 25th March, 1834-37-40 was as follows:—

	1834.	1837.	1840.
Relief and maintenance of poor.	9,008	6,119	7,946
Suits of law, removal of paupers, &c.	237	203	6
Other local purposes	1,504	463	212
	11,204	6,285	7,464

The total saving effected in 1840, compared with 1834, was 3740*l.*, or 33 per cent. The expenditure per head with reference to the population in 1831, was 9*s.* 4*d.* in 1834; 6*s.* 5*d.* in 1837; and in 1840, in consequence of the high price of provisions, it rose to 7*s.* 6*d.* per head. The number of paupers relieved in 1839 was 1535; and in 1840 there were 1454 relieved, or 7 per cent. of the total population, being one and one-half under the average for England, and one-half the average for Wiltshire. In 1835-6 the number of bastards chargeable to parishes in the county was 1 in 242 of the total population; the proportion for England being 1 in 215, and for some of the Welsh counties less than 1 in 60. In 1830 the number of illegitimate births to the total number of births in the county was 1 in 22; the proportion for England being 1 in 20.

The county-rate expenditure amounted to 273*l.* in 1792; 477*l.* in 1801; 2020*l.* in 1811; 1296*l.* in 1821; 1192*l.* in 1831; and 966*l.* in 1838.

In 1839 the sum of 921*l.* was collected on account of church expenses, of which sum 581*l.* was derived from church-rates, and 340*l.* from various other sources, including 203*l.* from estates and rent-charges. The expenditure amounted to 874*l.*, and included 306*l.* for repairs of churches.

The statistics of the highways for the years 1812-13-14, the annual average being taken, were as follows:—Length of paved streets and turnpike roads, 63 miles; all other highways used for wheel-carriages, 254 miles; rates levied for repair of the above, 3327*l.*; composition in lieu of statute duty, 403*l.*; estimated value of statute labour performed in kind, 2032*l.* In 1839 the expenditure on the highways, estimated at 267 miles in length, was 4694*l.*, the cost of repair per mile being 17*l.* 11*s.*

The number of turnpike trusts in the county in 1834 was four. The total income was 6406*l.*, the chief items being 3757*l.* from tolls; 405*l.* parish composition in lieu of statute duty; and 1076*l.* estimated value of statute labour performed. The expenditure amounted to 6081*l.*; and there were bonded debts to the amount of 9900*l.* In 1836

the income, including money borrowed, was 5804*l.*; and the expenditure, including debts paid off, 5610*l.* The debts amounted to about two years' clear annual income (the proportion of debts for England being equal to 4½ years' income), and the proportion of unpaid interest was 3 per cent. of the total debt, that for England being 12 per cent.

The number of persons charged with criminal offences and committed in the three septennial periods ending 1819-26-33, was 56, 83, and 102, making an annual average in each period of 8, 11.8 and 14.5 respectively. The average of the six years from 1834 to 1839 inclusive was 19.5, the total committals for the above years being 117. The numbers for each year were as follows:—

	1834.	1835.	1836.	1837.	1838.	1839.
Committed	25	15	24	27	13	13
Convicted	21	13	16	19	7	11
Acquitted	4	2	8	8	6	2

The average comparative results presented by the criminal tables for so small a population as Rutlandshire are calculated rather to mislead than afford information. For example, in 1835 the proportion of persons committed to the total population was 1 in 1292, and for England and Wales 631, but in 1837 the proportion in Rutlandshire rose to 1 in 718, the number of committals being 15 in the former year and 25 in the latter. For the last six years the average has been as nearly as possible 1 in 1000, which is a more favourable proportion than prevails in any of the eastern or southern agricultural counties. The number of females committed does not average more than 2, and in 1839 there was not one. In 1837-8-9 the proportion of instructed criminals in Rutlandshire averaged 39 per cent., which was higher than in any other county, the county of Bedford standing as low as 2.2 per cent.

The number of registered electors in the county in 1835 was 1328, and 1373 in 1840. In the latter year there were 858 voters possessing freehold qualifications; 68 copyholders; 9 leaseholders for lives or periods of years; 327 occupying tenants at a rent of 50*l.* per annum; 24 deriving the right of voting from offices which they enjoyed; and 87 were either joint qualifications or double qualifications.

There is no savings'-bank in the county.

**Education.**—The summary from the Returns to Parliament in 1833, in obedience to circulars issued to church-wardens and other local authorities throughout England and Wales, might be omitted in the case of this county, a much more complete statistical inquiry having taken place in 1838, under the direction of the Manchester Statistical Society; but for the purpose of comparing the result of the official inquiry with the one last mentioned, the former is given in an abridged form.

	Schools	Scholars.
Infant-schools	10	
Scholars, aged from 2 to 7 years		173
Daily schools	102	
Scholars, aged from 4 to 14 years		2707
Total daily schools	112	
Total scholars under daily instruction		2880
Sund'ry schools, aged from	56	
		2733

The most apparent defect in the official returns arises from the impossibility of ascertaining the number of duplicate entries of scholars who attend both day and Sunday schools, and consequently the numbers who are not receiving any education at all cannot be determined. The above official return for Rutlandshire is believed to be more accurate than for any other county. The corrections are therefore less than they would be in other cases. The following statements are taken from the Report of the Manchester Statistical Society:—The population of the county, in 1838, was estimated at 20,000, and the number of children between 5 and 15 years of age at 5000. Of these 3561 were found to be attending either at day or Sunday schools, leaving 1439, or about 29 per cent., not receiving school instruction. Taking the scholars of all ages, it was found that 1117, or about 5·6 per cent. of the population, attended day and evening schools; 1922, or about 9·6 per cent. of the population attended both day and Sunday schools; and 1274, or about 6·4 per cent. of the population, attended Sunday-schools only. The dame and common day schools were attended by 6·25 per cent., and the endowed or charity schools by 8·26 per cent., of the total population. Out of 46 parishes and 2 hamlets in the county there were only 7 parishes and the 2 hamlets without a Sunday-school. Out of 140 schools, all but 14 had been established since 1801; 63 schools had been commenced from 1830 to 1838; and 58 from 1801 to

1830. The following 'General Summary of Schools and Scholars in the county of Rutland in 1838' is appended to the Manchester 'Report' (p. 315, vol. ii. of the *Journal of the Statistical Society of London*).

In another 'Report' of the Manchester Statistical Society, 'On the Condition of the Population in Three Parishes in Rutlandshire, in 1839,' it is stated that 75 persons per cent. were able to read, and 44 per cent. could write, in one parish, and in the two other parishes it was found that the proportion of the former was 81 per cent., and of the latter 50 per cent. On the whole, Rutlandshire may be regarded as considerably in advance of other counties. In the 'Second Annual Report of the Registrar-General,' the number who signed with marks in attestation of marriages is given as 33 per cent., while in Bedfordshire the proportion was 60 per cent. Little however has been done throughout the county to extend education beyond reading and writing or to develop the intelligence of the people. The Manchester 'Report' states that 'want of books is a very serious impediment to the usefulness of the schools.' The books most commonly found in the cottages in the three parishes which the Society made the subject of a separate inquiry were Fox's 'Martyrs;' Fleetwood's 'Life of Christ;' and Venn's 'Whole Duty of Man.' Few cottages were entirely destitute of books, but they were almost exclusively religious works.

*General Summary of Schools and Scholars in the County of Rutland, 1838.*

From this time he devoted himself entirely to the study of anatomy, or rather to the formation of an anatomical museum, for he seems to have regarded the science of anatomy as a pursuit far inferior to the art of preparation-making. In this art he was certainly unequalled by any of his contemporaries, and the accounts given by those who saw his museum, of the perfect state in which the bodies of chil-

made at the present day.

By unceasing labour Ruysch collected a most extensive museum of anatomical preparations of all kinds, for which, in 1698, Peter of Russia gave him 30,000 florins. It was then conveyed to Petersburg, where, it is said, the greater part has since decayed, and become useless. After selling his first museum, Ruysch commenced with unabated ardour



to collect a second, a part of which, at his death in 1731, was sold to the king of Poland for 20,000 florins.

Ruysch's merits as an anatomist have been greatly over-rated. In all his works, which make up five large quarto volumes, there is no evidence that he was more than a plodding anatomical artist. Though he claimed many discoveries, those that really belong to him are few and not important; and in proportion to the labour expended in the pursuit of anatomy, few have contributed less to its progress as a science, for he did not even publish the modes of making his preparations.

**RUYSDAEL, or RUYSDAAL, JACOB.** This great landscape-painter was born at Haarlem, in 1635. He was originally brought up to surgery, which he practised for a short time, but he appears to have painted at an early age, and eventually he adopted painting as his profession. If we may judge from a certain similarity of handling, he probably received the first instruction in his art from his elder brother Solomon, who was also a good landscape-painter, but his reputation has been lost, or rather obscured, by the superior name of his brother. Solomon was born also in Haarlem, in 1616, and died there in 1670; he was the scholar of Schoeft and Van Goyen. He distinguished himself by the invention of an admirable composition in imitation of variegated marbles.

Jacob Ruysdael became the friend of Nicolas Berghem, and, as has been reported, his scholar; but this, if we may judge from the extreme dissimilarity of their styles, is highly improbable. Ruysdael was a simple but accurate imitator of nature, and his taste inclined him towards the wild and the secluded; but he displayed an exquisite judgment in the selection of his subjects, and for the power and at the same time the truth of his imitations he has never been equalled. Woods and waterfalls are the prevailing subjects of his landscapes, and he rarely if ever painted a scene without introducing either a cascade or a rivulet. He occasionally also painted marine pieces.

Ruysdael's works, independent of their powerful effect and masterly imitation, are distinguished from those of other masters by the peculiarity that the foregrounds generally constitute the pictures, the distances being introduced simply as accessories to complete the view, and he may be said perhaps never to have produced a mere scenic effect. His colouring, though warm, as also his foliage, is that of a northern climate, and it is very improbable that he ever visited Italy; he was fond of rather cold and cloudy skies with sudden and powerful masses of light and shade. Ruysdael never painted figures; those which are introduced into his compositions were painted by Ostade, Wouvermanns, a Vanderveelde, or Berghem.

His works are held in the highest estimation by good judges. There are fine specimens of them in most of the principal collections of Europe. The Stag-Hunt, in the Royal Gallery of Dresden, the figures of which are by Vanderveelde, is generally reputed to be his masterpiece; but there is a large woody landscape in the Doria gallery at Rome, of surprising power and beauty, and which is certainly unsurpassed by any production of its class. Ruysdael also etched a few plates in a very bold and effective style, but impressions from them are very scarce. He died at Haarlem in 1681, in the forty-sixth year of his age. The celebrated Hobbema studied the works of Ruysdael. (Descamps; Fiorillo.)

**RUYTER, MICHAEL,** born at Fleissingen in 1607, went to sea at eleven years of age as a cabin-boy, and rose successively until he became a warrant-officer, and, in 1635, was made captain. He served for several years in the East Indies, and in 1645 was appointed rear-admiral. In 1647 he attacked and sunk off Salée an Algerine squadron. In 1652 he was employed in the war against England, and while accompanying a large convoy of merchantmen he met the English fleet off Plymouth. The combat was not decisive, but Ruyter succeeded in saving his convoy. In 1653 he commanded a division, under Van Tromp, and was beaten by Blake, but he had afterwards an advantage over the English near the Goodwin Sands. In 1655 he was sent to the Mediterranean to chastise the pirates of Algiers and Tunis. In 1659, being sent by the States-General to the assistance of Denmark against Sweden, he defeated the Swedish fleet, as a reward for which the king of Denmark gave him a title of nobility with a pension. In 1665 he fought against Prince Rupert of England with no decisive result, and in July of the following year he was beaten by

the English. In June, 1667, he entered the Thames as far as the Medway, and destroyed the shipping at Sheerness. In 1671, war having broken out between France and Holland, Ruyter had the command of the Dutch fleet which was to oppose the French and the English: he fought several battles in the Channel and the German Ocean, without any important result. In 1675 he was sent to the Mediterranean, and fought a desperate battle with the French admiral Dequesne, off the eastern coast of Sicily, in which his fleet was worsted and Ruyter had both his legs shattered. He effected a retreat into the port of Syracuse, where he died of his wounds, in April, 1676. A splendid monument was raised to him at Amsterdam, and G. Brandt wrote his Life, which was translated into French, Amsterdam, fol., 1690. Even Louis XIV. expressed sorrow on hearing of his death, saying that 'he could not help regretting the loss of a great man, although an enemy.'

**RYAN, LOCH.** [WIGTONSHIRE.]

**RYBINSK,** in the government of Yaroslav, at the confluence of the Rybinka and the Volga, though a small town with only 3200 inhabitants, is a place of considerable importance. It is as it were the central point of the inland trade and inland navigation of Russia, because it is here that the goods are generally transferred from the large Volga vessels to the smaller craft which are to convey them by the rivers and canals connected with the Volga. In one year 1760 large vessels have brought goods to the value of 30 millions of rubles, and above 6000 small vessels have conveyed these and other goods (to the amount, in all, of 36 millions of rubles) to St. Petersburg. The number of strangers who visit Rybinsk in the summer is very great.

**RYCAUT, or RICAUT, SIR PAUL,** was the tenth son of Sir Peter RycAUT, a merchant of London. The date of his birth is unknown, but he took his bachelor's degree in 1650, at Cambridge. In 1661 he attended the earl of Wiltshire as secretary, when that nobleman went out as ambassador extraordinary to Constantinople. During that embassy, which lasted eight years, he made himself acquainted with the manners, customs, and religion of the Turks, and published the 'Capitulations, Articles of Peace, &c., concluded between England and the Porte in 1663' and also 'The Present State of the Ottoman Empire, in Three Books, containing the Maxims of the Turkish Politicians, their Religion, and Military Discipline, illustrated with Figures,' London, 1668, 1670, fol. He was afterwards appointed consul at Smyrna, which situation he held during eleven years, and exerted himself diligently in extending the commerce of England with the Levant.

On his return to England, RycAUT employed himself chiefly in literary occupations. He published 'The present State of the Greek and Armenian Churches, Anno Christi 1678,' London, 1680, fol., and a 'History of the Turkish Empire from 1623 to 1677,' London, 1680, fol., which is a continuation of Knollys's 'History of the Turks,' and contains much information concerning the political resources of the Turkish empire and the manners of the Turks. It has been translated into almost all the languages of modern Europe, and has been several times reprinted.

In 1685 the earl of Clarendon, then lord lieutenant of Ireland, appointed RycAUT secretary of the provinces of Leinster and Connaught, and James II. created him a privy councillor of Ireland, a judge of the Court of Admiralty, and a knight. The Revolution of 1688 deprived him of all these employments, but in 1690 he was appointed resident at the Hanse Towns; he then went to reside on the Continent, and remained there till 1700, when he returned to England for the benefit of his health, and died on the 10th December in the same year.

RycAUT was a member of the Royal Society of London, and, in addition to his high character as a diplomatist, was celebrated for his knowledge of the learned languages and of the modern Greek, the Turkish, Italian, Spanish, and French.

Besides the works already mentioned, RycAUT published a 'History of the Turks from the year 1673 to 1677,' London, 1700, folio; an English translation of Garcilasso de la Vega's 'Royal Commentaries of Peru,' London, 1688, fol.; an English translation of Platina's 'History of the Popes,' London, 1685, fol.; and an English translation of 'El Criticon,' of Baltasar Gracian, London, 1681, folio.

**RYE,** a parliamentary borough, a seaport town, and a member of the Cinque-Ports, is situated upon an eminence at the south-eastern corner of the county of Sussex, and 63 miles south-east from London. It is bounded on the east

by the river Rother, the channel of which was suddenly diverted from Romney by the tempest that overwhelmed Old Winchelsea in the year 1287, and on the south and west by the river Tillingham, which, having received the waters of the Brede immediately above the town, joins the Rother at Rye: the united stream enters the sea about a mile and a half below the town, and there forms Old Rye harbour. Rye is supposed to be the *Novus Portus* of Ptolemy. The derivation of its name is variously stated: Camden derives it from *Rive*, Norman (*Ripa*, Lat., a bank); Jeakes, from the British *Rhy* or Saxon *Rhee*, a ford; and the position of the town in former years seems to favour the latter opinion. The earliest authentic record of Rye is of the year 893, when the Danes, under the pirate Hastings, effected a landing near this town, and afterwards took Appuldore. Edward the Confessor gave the town to the abbot and monks of Fescamp in Normandy; but Henry III., in the fifty-first year of his reign (1267), resumed possession of it for the better defence of the kingdom by maritime operations, and granted to the monastery in exchange the manors of Chilcenharn (Cheltenham) and Selover in Gloucestershire, with lands in Lincolnshire. The town is not mentioned in 'Domesday,' but it was doubtless included in the hundred of Gheslinges, in which it is locally situated, and probably formed part of the manor of Rameslie. In the reign of Stephen, William d'Ipres, earl of Kent, erected a tower or small castle on an eminence which commands the rivers at their junction, which is still standing. It was purchased by the corporation, 10 Henry VII., and is now used as a gaol; immediately below it is a modern battery for eighteen guns. This single castle being thought insufficient for the defence of the town, Edward III. caused it to be walled on the north and west sides, the natural abruptness of the native rock, at that time washed by the sea, being considered a sufficient protection on the east and west. There were originally three gates, besides a small postern-gate. The eastern or land-gate, the only one still preserved, has a handsome Gothic arch, flanked on each side by a round tower. The town was burnt by the French in the 1st Richard II. (1377), when the greater portion of the town and the beautiful church were reduced to ashes; and again in 25 Henry VI. (1447), when the old records perished. After these attacks of the enemy, the town in the next century suffered severely from pestilence. In 1544 there were 462 persons buried; in 1563 no less than 765 died, of whom there were buried in August 105, in September 290, and in October 168, or 563 persons in three months; and again, in 1580, 592 persons died, the majority of whom were carried off in the summer months by the plague. In 1572 Rye became an asylum for the Huguenots, who were driven from their homes by Catherine de' Medici. On the 22nd November, 1572, there were 641 strangers in the town, and the arrivals continued to increase till 1582, when the French Protestant inhabitants in Rye were 1534: they remained at Rye till the latter part of the reign of James I., when they or their descendants re-embarked for France.

The condition of Rye has mainly depended upon its harbour. In the sixteenth century the harbour was nearly choked up: an act was passed (2 Edw. VI.) (1548) for amending the haven, yet it was not till the storm of 1570 re-opened it that the harbour was navigable for trading vessels. The sea however continued to recede, so that in 1607 the inefficiency of the port was the cause of great complaint. During the whole of that century the sea receded, and the bar of beach accumulated at the entrance, till, in 1750, all hopes of improving the old harbour being abandoned, it was determined to form a new mouth by a canal running directly south into the sea; this work was prosecuted at a great expense till 1778, when the new harbour was found to be a complete failure, and was abandoned. The old harbour was once more resorted to, and it has been much improved. A wooden pier of piles has been constructed on the eastern side, and embankments have been thrown up on the western side, leaving an intermediate entrance 160 feet in width. The average rise of spring-tides is about 17 feet, and of neap-tides from 9 to 12 feet at the pier-head, whilst the lift in the bay is 22 feet. At low-water the harbour is dry. The depth of the channel up the river decreases gradually to the town, where there is 14 feet of water at spring-tides, but during neaps seldom more than 9 feet. The approach from the bay to the entrance of the harbour is very intricate and difficult, especially for sailing vessels, owing to the sand-banks and the

tortuous course of the channel. The shingle or stone beach, which extends on both sides of the harbour's mouth, has accumulated at the entrance, owing to the winds either from the westward or eastward of south, and forms banks on each side (according to the prevalence of the wind), which, in combination with sand, shut out the sea and render the channel crooked and uncertain. The chief trade consists in the export of hops, bark, and wool, and in the import of coals, corn, timber, and Dutch produce. Lime is also burnt near the town from chalk brought from Beachy Head, and ship-building is successfully carried on.

Rye has never received a charter. It is a corporation by prescription. The town is not divided into wards. The council consists of four aldermen, and twelve councillors; the style is 'the mayor, jurats, and commonalty of the antient town of Rye.' (5 and 6 Wm. IV., c. 76.) The jurisdiction extends over nearly one-half of the parish of Rye, comprehending 1078 acres out of 2475. The mayor and aldermen, assisted by a recorder, hold courts of sessions and general gaol delivery for all offences, and a court of record for all actions real, personal, and mixed; they have also a summary jurisdiction for debts below 40s.

Rye returned two members to parliament from 42 Edw. III., till 2 Wm. IV., c. 45, when it was placed in schedule B, since which, in conjunction with Winchelsea and six rural parishes, it has returned one member. Rye is one of the two antient towns added to the Cinque Ports before the reign of John, and described as 'nobiliora membra quinque portuum.' [CINQUE PORTS.]

The town is pleasantly situated on the northern and eastern slopes of a hill, and consists of three principal streets running parallel to the sea, intersected by cross streets, but the houses are irregularly built. The town-hall is a neat brick building supported on arches, with a market-place beneath. The market-days are Wednesdays for corn, vegetables, fish, &c.; and Saturdays for vegetables, fish, and meat. Every alternate Wednesday there is a market for fat stock well supplied. Rye is within the diocese of Chichester; the church, dedicated to St. Mary, described by Jeakes as 'the goodliest edifice of the kind in the counties of Sussex or Kent, the cathedrals excepted,' has been patched and altered so as to spoil the general effect. The southern chancel, once a chapel dedicated to St. Clare, is used as a school-room, and the northern, formerly the chantry of St. Nicholas, is blocked out from the body of the church. The living is a vicarage, with an average net commuted income of 410*l.* The population of the entire parish, in 1831, was 3715, and the number of inhabited houses 680. There are two schools, recently united: one a free grammar-school, erected in 1636, by Thomas Peacock, gent., one of the jurats, and endowed with the sum of 32*l.* annually; and the other, for poor children, founded and endowed by James Saunders, Esq., in 1708, with a rent-charge, now producing 116*l.* 10*s.* per annum.

(Horsfield's *History of Sussex*, 4to, 1835; Stockdale's *Sketch of Hastings, &c.*; Burrell MSS.; Lansdowne MSS.; *Parliamentary Papers, &c.*)

RYE is a plant of the family of the Gramineæ, and bears naked seeds on a flat ear furnished with awns like barley. The straw is solid, the internal part being filled with a pith, which, if it causes it to be inferior as fodder, makes it more valuable for litter, and particularly for thatching. The value of the straw is often nearly equal to that of the grain. Rye grows on poor light soils which are altogether unfit for wheat, and hence tracts of light sands are often denominated rye-lands. On these soils this grain is far more profitable than wheat, which can only be raised there at a great expense of marling and manuring. The value of rye in those countries where it forms a considerable portion of the food of the labouring classes, is from two-thirds to three-fourths of that of wheat. From experiments made to ascertain the quantities of nutritious matter in rye and wheat, Thaer states their real comparative value to be as 64 to 71. It was formerly raised in considerable quantities in England, either alone or mixed with wheat, and was then called *meslin*, from the old French word *meslé*, which means *mixed*. The meslin when ground produced a very wholesome and palatable household bread, and it was thought advantageous to sow the two sorts together, from the notion that if either failed there would still be a crop of the other. This however was an error. No doubt the wheat would often fail on inferior soils when the rye would thrive; but the reverse was seldom or never the



case; and besides the rye comes to maturity at least a fortnight before the wheat. If the soil is capable of bearing a moderate crop of wheat, it would be much more advantageous to sow one portion of a field with rye and another with wheat; and if meslin bread is desired, the two grains may be mixed in any required proportion. Excellent bread is made of two parts of wheat and one of rye ground together, with only the coarse bran sifted out. Rye is at present raised in very small quantities in England. By examining the averages taken for the purpose of regulating the duty on the importation of corn, the quantity of rye sold is insignificant compared with that of other grain. Except at the time when it is sown for the purpose of affording green food for sheep and horses in spring, there is no demand for rye in the markets. In the Return now before us, made January 8, 1841, for the preceding week, the quantity of wheat sold is stated to be 68,990 quarters, and of rye only 258; and while the average price of wheat was 3*l.* 1*s.* 9*d.*, and barley 1*l.* 13*s.* 6*d.*, that of rye was only 1*l.* 12*s.* 6*d.*, which is much below its comparative value, according to Thær's experiments, either to make bread of its flour or to distil a spirit from it.

Rye is extensively cultivated on the Continent, especially in the Netherlands, where it is the chief grain from which the spirit commonly called Hollands is distilled, which is flavoured with juniper, in Dutch called *Genever*, whence the name of *geneva* and its contraction *gin*. When malted it makes excellent beer, one bushel of rye malt being equal to at least one and a quarter of barley malt. The cultivation of rye is very simple; it is usually sown after wheat, where the soil is light and rich, or after turnips and potatoes, in those soils which are not strong enough for wheat. As it is ripe in June or July, turnips are often sown immediately after; and by the manure produced by these, as well as their effect on the soil, a second crop of rye can be obtained the ensuing year. This is no doubt contrary to all sound theory; but such is the practice in Flanders, and they do not find that their crops diminish in consequence.

In England rye is mostly sown as a green crop, and when fed off early in spring with sheep, the land is invigorated, and will bear excellent potatoes or turnips the same year. This practice cannot be sufficiently recommended; and if the rye is sown very early in autumn, it may be fed off in October and November, when sheep-feed is beginning to fail and the turnips have not yet attained their full size, without any detriment to the succeeding spring produce.

Winter barley and winter oats have been substituted for rye as spring fodder by some farmers; but on land of moderate quality rye is generally preferred. It bears the severest winters, which is not the case with barley or oats. The rye which has been fed off very early may be allowed to remain for seed, which it will produce more or less abundantly, according as it has been fed off earlier or later.

The preparation of the land for rye is the same as for wheat, except that in very light soils no more ploughings are required than will clear the ground of weeds. If rye is sown after harvest, one ploughing only is usually given. It will thrive upon rich wheat soils, as well as upon lighter, and, as it throws out numerous stems in rich land, it is the more profitable as fodder, although the crop of grain might not be so abundant when the plants are too much crowded. To have as much green food as possible, the rye is always sown broadcast, three bushels at least to an acre; some sow a sack, and with advantage. It is also usually sown amongst winter tares, which the stems of the rye help to keep up from the ground: half a bushel of rye to three bushels of tares is a fair proportion; some farmers sow wheat instead of rye, as being stronger in the stem, but besides its being more expensive, it does not shoot so early as rye, nor is it so much stronger in the green stem, as is supposed. Oats are invariably sown amongst spring tares, and answer the purpose well.

There is a variety of rye mentioned by continental authors by the name of *Seigle de la St. Jean*, or St. John's-day rye, because it grows so rapidly that, if sown about St. John's Day (24th June), it will be fit to mow green by the middle of September, and in favourable seasons may be fed off again in November, without preventing its giving ample feed in spring, and a good crop of grain at the next harvest. It might be advantageous to introduce this variety into England, if it be not already known. There is no doubt that there are varieties of the same kind of plants which have a much more vigorous vegetation than those commonly

cultivated; and the introduction of them where they are not known is an important benefit to agriculture. The celebrated agriculturist Du Hamel du Monceau mentions an individual who had obtained, from one sowing, five abundant cuts of green rye for cattle in two years. If any green plant is cut down before the fructification is completed, it will in general throw out fresh stems; and in very rich soils its blossoming may thus be continually retarded, until the roots become too weak to force successive stems.

When the land is in good heart and clean after wheat-harvest, it may be expeditiously cultivated by means of a strong scarifier, such as that lately invented by Mr. Biddel, or some similar instrument, which opens the soil several inches deep, without turning it over; and rye may be sown immediately, without using the plough. This is an immense saving of time and labour, as four or at most six horses will completely stir ten acres of land in a day, which may thus be immediately sown before the wheat is out of the field, or fit to be carried. A week gained in the time of sowing may make all the difference between a crop which can be eaten off before winter and one which will only be fit for the sheep in the succeeding spring. The weeds which may spring up with the rye will either be choked by its luxuriance, or at all events will never shed their seeds, being mown or fed off with the rye, and the roots ploughed in the next year. The large perennial roots will thus be more easily taken out by the harrows, and all the annual weeds will be destroyed.

Although the value of rye as a green crop is fully admitted in England, very little is grown for food or distillation, yet on some poor soils, where wheat and barley are now often sown with a very poor return, and at a great expense of manure, rye and buckwheat would give a much greater clear profit, and would require much less manuring: and where there are not ready means of improving the soil by claying or marling, the cultivation of rye would be found most advantageous; and, by means of sheep, very poor sandy soils might thus be made profitable.

Rye is subject to most of the diseases which attack the plants of the family of the Gramineæ, such as rust, mildew, burnt ear, and smut-ball. These diseases are described in the article WHEAT. But there is one remarkable disease, which, although sometimes found in wheat, is much more commonly observed in rye. It is called the *ergot*, the French name of a cock's spur, which the diseased grain resembles in shape. [ERGOT.] By some perversion of the vital functions of the plant, the embryo or germen, instead of growing into a regular seed filled with farina, shoots out a long black fungus-like substance, several times the length of a common seed, which rises above the chaff, and has the appearance of a slender pyramid, slightly bent on one side. This substance is soft, and easily broken or cut, and is uniform in its internal texture, without any husk or skin over it. If it were merely the loss of the grain of which the ergot takes the place, the mischief occasioned by this disease would be comparatively trifling, but this fungus, when taken internally, mixed with the rye flour converted into bread, has a most powerful and deleterious effect on the animal frame. When taken in any considerable quantity, it produces the most dreadful diseases. This was first observed in France, where a great scarcity from the failure of the crops, accompanied with a more than usual production of the ergot in rye, obliged the poorer inhabitants of certain districts to make bread from diseased rye. The consequences were horrid to behold; their limbs rotted and separated from the trunk before death relieved them from their misery. The ignorant ascribed it to witchcraft, but experiments made on animals by feeding them on ergotted rye, soon showed the real cause. A similar effect is recorded, and supposed to have been produced by the ergot of wheat on a family in the parish of Wattisham, Suffolk, in 1762, of which an account appeared in the 'Philosophical Transactions' for 1762, and which is mentioned by Professor Henslow, of Cambridge, in a paper on the diseases of wheat, in the 'Journal of the Royal Agricultural Society of England' (vol. ii., No. 1, page 17).

The extraordinary effects of the ergot of rye have made it the subject of experiments in medicine, and it has been found extremely useful in certain cases of protracted labour. It is consequently become an article of commerce as a drug, and imported from the Continent. By an attentive observation of the circumstances which favour this disease in the rye, it might be profitable to cultivate the plant ex-

pressly for the ergot it produces. The seed which grows on the same ear with the ergot might be selected for seed, and a cold wet soil, with an ungenial aspect, might be chosen as most likely to perpetuate the disease. The ergot is sold by druggists at from ten to twenty shillings per ounce, so that, if only a pound of ergot could be collected, it would be worth more than the produce in sound grain of an acre of the best land. At all events, it will well repay the trouble of picking out the ergot from the rye, where it is infected, and it is easily discovered, before reaping, from its prominence and black colour.

**RYE-GRASS**, sometimes called *Ray-Grass*, is one of the most common of the artificial grasses; it is of the family of the *Gramineæ* of the genus *Lolium*. There are several varieties, some annual and others perennial, some producing a strong juicy grass, and others a small diminutive plant. These varieties arise chiefly from difference of soil, climate, and cultivation. In the convertible system of husbandry, rye-grass performs a very essential part, especially the perennial sort, which, mixed with different varieties of clover and other grass-seeds, produces a rich and close herbage, which may be either mown for hay or depastured. In the course of two or three years the land is so much recruited by the extension of the roots, and by the dung and urine of the animals, that, without dung from the yard, it will produce one or two very good crops. When clover is sown to remain only one year, the annual variety of rye-grass is frequently sown with it. It adds to the weight of the hay, and the stems of the rye-grass are a good corrective to the richness of the clover, when they are given to horses in a green state; but when the hay is intended for the London market, or that of any of the great mercantile towns, the tradesmen and carmen prefer the pure clover hay, thinking it more nutritious. Some farmers also who cultivate their land on the Norfolk system, have a prejudice against rye-grass, as being unfavourable to the succeeding crop of wheat. Accordingly, when they have a layer of rye-grass, instead of clover (because the clover, having been too often repeated, fails in the end), they often take peas or beans between the rye-grass and the wheat. This accords with theory; for when the rye-grass completes its fructification, even if the seed is not ripe, it has a deteriorating effect on the soil similar to that of a white crop, and therefore a leguminous crop should succeed it. Many farmers, without being able to give any reason, assert, from experience alone, that wheat taken after rye-grass is more subject to accident or failure than after red clover. This is not the case when the rye-grass has been depastured, but in the convertible system generally adopted in Scotland oats are usually sown when the grass is broken up, because an abundant crop is obtained on a single ploughing; and the land requires stirring to produce a good crop of wheat, which is taken in preference after beans or early turnips.

Different varieties of rye-grass have been recommended at various times; one which goes by the name of *Pacey's* rye-grass has kept its reputation as a perennial grass for a long time. The *Italian rye-grass*, well known in the South of France, in Switzerland, and in Germany, is a native of Lombardy, where it grows most luxuriantly and rapidly by means of irrigation. There is no grass which so soon forms a water-meadow. It has been brought into notice in England within a few years, in consequence of small parcels of the seed having been brought over by individuals who admired its qualities; and it has borne the cold and wet winters of Britain better than might have been expected. On rich moist land it grows most rapidly and luxuriantly. It will bear several cuttings in a season. The writer of this article has had two perfect crops of seed from the same plants in one year, the first in June and the second in October, both perfectly ripe and heavy. Those who have paid attention to the cultivation of rye-grass think highly of it. This grass grows much more rapidly in spring than any other grass, and is so much relished by cattle, that they scarcely allow a single stem to spring up. A small space in a layer being sown with Italian rye-grass, may be distinguished in the pasture by its superior green colour and its very close pile; and the cattle will always be found there, as long as there is the least bite for them. It may be advantageously sown in autumn with the *Trifolium incarnatum*, and together they will give much early green food in spring. It may be a question, whether this is preferable to sowing rye; but it affords a variety, and on some soils may produce earlier and more abundant feed for lambs. When Italian rye-grass is

sown by itself, and allowed to go to seed, it becomes thin after the first year, from many of the plants dying off: it may therefore be prudent to mix some other kinds of grasses with it, which will supply its place where it is worn out. It is a most excellent practice to sow Italian rye-grass on old meadows and pastures, at the time when they are recruited with compost or earth. If they are well harrowed or scarified, and the rye-grass be sown before the roller goes over them, the succeeding crop of hay will be much increased in quantity and improved in quality. On water-meadows, which require renovation, this grass is invaluable, being early, rapid in growth, and very abundant when irrigated. We have seen hay made in July from a newly made water-meadow sown with Italian rye-grass in March. This was at Mr. De Fellenberg, at Hofwyl, near Berne, in Switzerland. Mr. J. Rodwell, at Alderton Hall, near Woodbridge, in Suffolk, cultivates the Italian rye-grass for seed to a large extent, and with great success.

**RYE-HOUSE PLOT.** [RUSSELL, LORD WM.]

**RYE, SPURRED.** [ERGOT.]

**RYMER, THOMAS**, the learned editor of the great collection of documents relating to the transactions of England with foreign powers, popularly known as 'Rymer's *Fœdera*,' was one of many sons of Ralph Rymer, of the neighbourhood of Northallerton, who had rendered himself obnoxious to the Royalists in the Commonwealth times in his office of Sequestrator, and becoming implicated in the northern insurrection of 1663, was thereupon executed. Thomas was born in 1638 or 1639, and educated under an excellent schoolmaster at the grammar-school of Northallerton, where he was class-fellow with the learned Dr. George Hickes. He was removed to Sidney College, Cambridge, and was entered of Gray's Inn in 1666.

He does not appear to have attained any eminence in the law. He rather devoted himself to polite literature, till he was named the historiographer royal, and appointed editor of the '*Fœdera*.' His first publication is a play, published in 1677, entitled '*Edgar, or the English Monarch*.' This was followed in the next year by his letter to Fleetwood Shepherd, '*The Tragedies of the Last Age considered and examined by the Practice of the Antients and by the Common Sense of all Ages*.' In 1683 appeared his translation of the *Life of Nicias*, by Plutarch, which is found in the collection of the '*Lives translated into English by several Hands*.' In 1684 he published a tract on the antiquity, power, and decay of Parliament, which was reprinted in 1714, on occasion of the expulsion of Richard Steele, Esq., the member for Stockbridge. In 1693 he published '*A short View of Tragedy; its Original Excellency and Corruption: with some Reflections on Shakespear and other practitioners for the Stage*.' This is the work in which he attacks some of Shakspeare's tragedies in a manner ludicrously absurd. In 1694 appeared his translation of Mons. Rapin's '*Reflections on Aristotle's Treatise of Poesie*.' There are other minor tracts by him, among which is probably to be reckoned the '*Life of Thomas Hobbes*,' printed 'apud Eleutherium Anglicum sub signo Veritatis, 1681.'

On December 23, 1692, he was made historiographer royal, a post which had been held by Shadwell and Dryden. The salary was 200*l.* per annum. There was at that time a scheme for publishing a corpus of the documents which remain connected with the transactions between England and other states. It was intended that it should be a large and comprehensive work, honourable to the English nation, and useful to the historical inquirers, not only of England but of all other countries. The patrons of this magnificent design were Montagu, who was afterwards earl of Halifax, and Lord Somers. The execution of it was committed to Rymer. His duties were twofold: first, to collect the instruments themselves, which were to be found chiefly in the chronicles and in the depositaries of public records, particularly the Tower of London and the Chapter-House at Westminster; secondly, to print accurate copies of them. The first volume appeared in 1703, and it was followed by others in quick succession, the later volumes being carried through the press by Sanderson, who had assisted Rymer almost from the beginning.

The work did not disappoint the expectations of the public. It entirely changed the face of the histories of our own country, as may be seen by Rapin's History, and it was hailed with great satisfaction by all the historical writers of Europe.

Large as the work was, there have been three editions of



it. A fourth was undertaken by the Commissioners on the Public Records, in which it was proposed to incorporate other documents, which had been discovered since the time of Rymer. This edition extends only to the close of the reign of Edward III.

There are in the British Museum a great number of transcripts of documents made under Rymer's direction not used in his work.

Notwithstanding his appointment of historiographer, and whatever remuneration he might receive for his labours on the 'Fœdera,' Rymer became exceedingly poor in the latter part of his life, and died December 14, 1714, in Arundel Street, in the Strand, and was buried in the church of St. Clement Danes.

#### RYNCHÆA. [SCOLOPACIDÆ.]

RYNCHOPS, the name assigned by Linnæus to a genus of aquatic palmipede birds. The word would be more correctly written *Rhynchops* (ῥύγχος), and indeed is so spelled by most ornithologists; but the word stands in the last edition of the *Systema Naturæ*, published by Linnæus, as it appears at the head of this article, and the genus is arranged at the end of the *Anseres*, coming immediately after *Sterna*, which last is preceded by *Larus*.

Latham placed the form among the *Palmipedes* with short feet; and Lacépède, in the first subdivision of the first division of his second subclass, which last consists of those birds which have the lower parts of the leg denuded of feathers, or many toes united by a wide membrane. *Rynchops* appears in his twenty-fourth order, containing the web-footed birds which have the bill straight and compressed, immediately before the *Divers* (*Urinator*, *Colymbus*, &c.).

M. Duméril arranged it among his family *Longipennes*, or *Macroptères*, in the order *Palmipedes*. Illiger also places it among his *Longipennes* (in company with *Sterna* and *Larus*), in his order *Natatores*.

Cuvier places it also among the *Longipennes* (order *Palmipedes*), immediately after the Terns and Noddies.

M. Vieillot gives it a position among the fourth family (*Pelagians*) of his first tribe (*Teleopodes*) of his order *Natatores*.

In M. Temminck's method it appears in the order *Palmipedes*, near the Terns and Gulls.

Mr. Vigors observes that *Phaëton* [TROPIC BIRD], which belongs to the *Pelecanidæ*, bears a considerable resemblance in general appearance and habits to the *Sterna* of Linnæus; and he enters the family of *Laridæ* by means of the last-mentioned genus, with which, he remarks, *Rynchops* most intimately accords in habits and external characters, notwithstanding the dissimilitude of the bill.

M. Latreille places the genus next to the Terns and Noddies, at the end of the *Longipennes*, the third family of his *Palmipedes*.

The Prince of Canino arranges the form at the head of his family *Longipennes*, in the order *Anseres*, immediately before *Sterna* (*Specchio Comparativo*). In the *Birds of Europe and North America* he makes *Rhyncopsinæ* the first subfamily of the *Laridæ*, and places it immediately preceding the *Sterninæ*. One genus only (*Rhyncops*) belongs to the *Rhyncopsinæ*.

Mr. Swainson (*Classification of Birds*) makes *Rynchops* a subgenus of *Sterna*, which last he places at the head of the family *Laridæ*, and he arranges *Rynchops* between the subgenera *Phaëton* and *Gavia*.

Mr. G. R. Gray (*List of the Genera of Birds*) arranges *Rhyncopsinæ*, with its single genus *Rhyncops*, as the third subfamily of the *Laridæ*, placing it between the subfamilies *Larinæ* and *Sterninæ*.


**Generic Character.**—Bill longer than the head, straight or nearly so, compressed, and in form resembling the blade of a knife, truncated, and with the appearance of having been broken at the point; upper mandible much shorter than the lower, and with a groove into which the lower mandible is received; nostrils marginal, median. Feet moderately long, slender. Wings very long; the first quills longest.

The extraordinary structure of the bill in this bird immediately fixes the attention. In appearance it looks, at first sight, like a worn or imperfect organ: in reality it is an instrument of the nicest adjustment as applicable to the purposes which it has to execute. Buffon, as was too frequently his wont, condemns an organization which he did not understand and indeed could never have accurately examined. 'The bird named *Bec en-ciseau* (Scissor-bill),' says this eloquent but hasty writer, 'can neither bite on the side of

the bill nor pick up anything before it, nor peck forwards, its bill being composed of two excessively unequal pieces; the lower mandible, which is elongated and projecting (*avancée*) beyond all proportion, much exceeds the upper mandible, which only falls upon it like a razor on its last. In order to reach anything and seize it with so defective an organ, the bird is reduced to skim the surface of the sea as it flies, and to plough it with the lower part of the bill plunged in the water so as to catch the fish below and lift it as the bird passes. It is from this *manège*, or rather from this necessary and painful (*pénible*) exercise, the only one which could enable it to live, that the bird has received the name of *Coupeur d'eau* (cut-water) from some observers, whilst the name of *Scissor-bill* has been intended to point out the manner in which the two unequal mandibles of its bill fall one upon the other; of these, the lower, hollowed into a gutter with two elevated trenchant edges, receives the upper, which is fashioned like a blade (*lame*). Buffon then quotes Ray in proof of this supposed structure: 'Maxilla superior inferiore multò brevior, et in illam, ut novacula in manubrium suum, incidit.'

Now the structure is the very reverse. The upper mandible at its base overlaps the lower with its edges; but the upper edge of the under mandible, which consists of a thin flattened plate or blade, is received in a groove with elevated sharp edges, on the lower surface of the upper mandible: this groove diverges at the base, and thus comes to overlap the lower at the gape as above noticed. We shall presently see how effectually this apparently uncouth instrument is adapted to the necessities of the animal. Catesby indeed justly speaks of it as 'a wonderful work of nature, and accurately describes it. 'The under mandible,' says he, 'is more compressed than the upper, and very thin, both edges being as sharp as a knife, and is almost an inch longer than the upper mandible, which has a narrow groove or channel into which the upper edge of the lower mandible shuts.' Yet Buffon, who quotes Catesby, gives the erroneous description above noticed.

Bill of *Rynchops*.



Bill of *Rynchops*, the mandibles closed, and seen from below.

Example, *Rynchops nigra*.

**Description.**—*Male*.—About 19 inches in length; the closed wings extend beyond the tail four inches; they stretch 44 inches. Length of the lower mandible 4½ inches of the upper 3½; both red, tinged with orange, and tipped with black. Upper part of the head, neck, back, and scapulars black; wings the same, except the secondaries which are white on their inner vanes, and also tipped with white. Tail forked, the two middle feathers about a: inch and a half shorter than the exterior ones, all black, broadly edged on either side with white: tail-coverts white on the outer sides, black in the middle. Front, cheeks and neck below the eye, throat, breast, and all the lower parts white. Legs and webbed feet red-lead colour.

*Female* only 16 inches long, and 39 in alar stretch; similar with the male in plumage, except in the tail, which is white-shafted and broadly centred with black.\*

There are oblique stripes on the lower mandible, which become most apparent in the dead and dry specimen.

\* In description

\* entirely Natural.

This is the *Bec-en-ciseaux* and *Coupeur d'eau* of the French; *Sheerwater*, *Cut-water*, *Skimmer*, and *Black Skimmer* of the Anglo-Americans; and *Piscator* of the Chilians.

*Locality*.—Tropical and temperate America.

*Habits, Food, Nidification, &c.*—Linnæus thus succinctly and truly describes its habits: 'Volando aquæ superficiem radit, ex illa insecta\* pisciculosque, mandibulo inferiore introducta, extrahit; victitat etiam conchiliis.' Catesby says, 'These birds frequent near the sea-coasts of Carolina. They fly close to the surface of the water, from which they seem to receive somewhat of food. They also frequent oyster-banks, on which I believe they feed; the structure of their bills seems adapted for that purpose.'

Wilson thus describes their mode of taking food on the wing: 'The *Sheerwater* is formed for skimming, while on the wing, the surface of the sea for its food, which consists of small fish, shrimps, young fry, &c., whose natural haunts are near the shore and towards the surface. That the lower mandible, when dipped into and cleaving the water, might not retard the bird's way, it is thinned and sharpened like the blade of a knife; the upper mandible, being at such times elevated above the water, is curtailed in its length, as being less necessary, but tapering gradually to a point, that on shutting it may suffer no opposition. To prevent inconvenience from the rushing of the water, the mouth is confined to the mere opening of the gullet, which indeed prevents mastication taking place there; but the stomach or gizzard, to which this business is solely allotted, is of uncommon hardness, strength, and muscularity, far surpassing in these respects any other water-bird with which I am acquainted. To all these is added a vast expansion of wing, to enable the bird to sail with sufficient celerity while dipping in the water. The general proportion of the wing of our swiftest hawks and swallows to their breadth is as one to two; but in the present case, as there is not only the resistance of the air, but also that of the water to overcome, a still greater volume of wing is given, the sheerwater measuring nineteen inches in length, and upwards of forty-four in extent. In short, whoever has attentively examined this curious apparatus, and observed the possessor, with his ample wings, long bending neck, and lower mandible occasionally dipped into and ploughing the surface, and the facility with which he procures his food, cannot but consider it a mere playful amusement, when compared with the dashing immersions of the tern, the gull, or the fish-hawk, who to the superficial observer appear so superiorly accommodated. The sheerwater is most frequently seen skimming close along shore, about the first of the flood. I have observed eight or ten in company passing and repassing at high water, dipping with extended neck their open bills into the water with as much apparent ease as swallows glean up flies.'

And this is the 'exercice pénible' of M. Buffon, to which he tells us the bird is condemned on account of its 'organe defectueux.'

Mr. Darwin says, 'I saw this bird both on the east and west coast of South America, between latitudes 30° and 45°. It frequents either fresh or salt water. Near Maldonado, in May, on the borders of a lake which had been nearly drained, and which in consequence swarmed with small fry, I watched many of these birds flying backwards and forwards for hours together close to its surface. They kept their bills wide open, and with the lower mandible half buried in the water. Thus skimming the surface, generally in small flocks, they ploughed it in their course; the water was quite smooth, and it afforded a curious spectacle to behold a flock, each bird leaving its narrow wake on the mirror like surface. In their flight they often twisted about with extreme rapidity, and so dexterously managed, that they ploughed up small fish with their projecting lower mandibles, and secured them with the upper half of their scissor-like bills. This fact I repeatedly witnessed, as like swallows they continued to fly backwards and forwards close before me. Occasionally when leaving the surface of the water, their flight was wild, irregular, and rapid; they then also uttered loud harsh cries. When these birds were seen fishing, it was obvious that the length of their primary feathers was quite necessary in order to keep their wings dry. When thus employed their forms resembled the symbol by which many artists represent marine birds. The tail is much used in steering their irregular course.'

\* Crustaceans were classed by Linnæus among the *Insecta*,

These birds are common far inland, along the course of the Rio Parana; and it is said they remain there during the whole year, and that they breed in the marshes. During the day they rest in flocks on the grassy plains, at some distance from the water. Being at anchor in a small vessel in one of the deep creeks between the islands in the Parana, as the evening drew to a close one of these scissor-bills suddenly appeared. The water was quite still, and many little fish were rising. The bird continued for a long time to skim the surface; flying in its wild and irregular manner up and down the narrow canal, now dark with the growing night and the shadows of the overhanging trees. At Monte Video, I observed that large flocks remained during the day on the mud-banks at the head of the harbour, in the same manner as those which I observed on the grassy plains near the Parana. Every evening they took flight in a straight line seaward. From these facts I suspect that the *Rhynchops* frequently fishes by night, at which time many of the lower animals come more abundantly to the surface than during the day. I was led by these facts to speculate on the possibility of the bill of the *Rhynchops*, which is so pliable, being a delicate organ of touch. But Mr. Owen, who was kind enough to examine the head of one which I brought home in spirits, writes to me (August 7, 1837) that 'the result of the dissection of the *Rhynchops*, comparatively with that of the head of the duck, is not what you anticipated. The facial or sensitive branches of the fifth pair of nerves are very small; the third division in particular is filamentary, and I have not been able to trace it beyond the soft integuments at the angles of the mouth. After removing with care the thin horny covering of the beak, I cannot perceive any trace of those nervous expansions which are so remarkable in the lamellirostral aquatic birds, and which in them supply the tooth-like process and soft marginal covering of the mandibles. Nevertheless, when we remember how sensitive a hair is through the nerve situated at its base, though without any in its substance, it would not be safe to deny altogether a sensitive faculty in the beak of the *Rhynchops*.' (*Zoology of the Voyage of H. M. S. Beagle*.)

But it appears that this organ is not merely useful as a skimmer, but that it is equally available as an oyster-knife. M. Lesson says:—'Though the *Bec-en-ciseaux* seems not favoured in the form of the beak, we had proof that it knew how to use it with advantage and with the greatest address. The sandy beaches of Penco are in fact filled with *Mastra*, bivalve shells, which the ebbing tide leaves nearly dry in small pools; the *Bec-en-ciseaux*, well aware of this phenomenon, places itself near these mollusks, waits till their valves are opened a little, and profits immediately by the occasion to plunge the lower and trenchant blade of its bill between the valves, which immediately close. The bird then lifts the shell, beats it on the beach, and cuts the ligament of the mollusk, which it then swallows without obstacle. Many times have we been witnesses of this highly perfected instinct.' (*Manuel d'Ornithologie*.)

Mr. Darwin seems to think this use of the bill very improbable; but he gives no reason that ought to weigh against the direct testimony of so good an observer as M. Lesson, for whose accuracy in many cases we can vouch. Indeed, though Mr. Darwin quotes Wilson as declaring that he does not believe the report of its frequenting oyster-beds and feeding on those fish, he acknowledges the existence of this report in the United States, and seems neither to be aware of the passage in Catesby above quoted, nor of the 'victitat conchiliis' of Linnæus.

But, if we are to reason upon this use of the bill, Mr. Owen's account of the absence of nerves from its anterior portion comes in aid of M. Lesson's evidence. The insensibility of the blade of the lower mandible would be a necessary condition for its undergoing the pressure of a bivalve shell gripping it with the whole force of the adductor muscles. No lamellirostral bird could support the pain of such a situation; and if one of the ducks should by any chance get the end of its highly sensitive bill into such a vice, it would not be very ready to repeat the experiment.

M. Lesson further states that the bird flies slowly, and at great distances from the coasts of Concepcion (Chili); and that, with the gulls and other sea birds, it formed bands so thick ('et quod vidimus testamur'), that they resembled long moveable black scarfs, which obscured the heavens from the banks of the Penco to the isle of Quiriquine, a space of twelve miles (*Manuel d'Ornithologie*.)



Mr. Nuttall states that the Cut-water, or Black Skimmer, is a bird of passage in the United States, appearing in New Jersey (to the north of the sea-coast of which he believes it is unknown) from its tropical quarters early in May; and he thinks that it probably passes the breeding season along the whole of the southern coast of the United States. In New Jersey it 'resides and breeds in its favourite haunts, along the low sand-bars and dry flats of the strand in the immediate vicinity of the ocean. Their nests have been found along the shores of Cape May about the beginning of June, and consist of a mere hollow scratched out in the sand, without the addition of any extraneous materials. The eggs are usually three in number, oval, about one inch and three quarters to two inches by one inch and a quarter, and nearly pure white, marked almost all over with largeumber-brown blotches and dashes of two shades, and other faint ones appearing beneath the surface. In some eggs these particular blotches are from half an inch to an inch in length. As the birds, like the terns and gulls, to which they are allied, remain gregarious through the breeding season, it is possible to collect half a bushel or more of the eggs from a single sand-bar, within the compass of half an acre; and though not very palatable, they are still eaten by the inhabitants of the coast. The female only sits on her nest during the night, or in wet and stormy weather; but the young remain for several weeks before they acquire the full use of their wings, and are during that period assiduously fed by both parents: at first they are scarcely distinguishable from the sand by the similarity of their colour, and during this period may often be seen basking in the sun, and spreading out their wings upon the warm beach. The pair, retiring to the south in September, or as soon as their young are prepared for their voyage, raise but a single brood in the season.' (*Manual of the Ornithology of the United States and of Canada*, vol. ii.)

The same author states that this species is met with in the equatorial regions of America, where it is resident as far as Surinam, but never penetrates into the interior, being, properly speaking, an oceanic genus.

*Rynchops nigra.*

M. Lesson remarks that, though this bird closely approaches the species belonging to the Antilles, it is still possible that it may be distinct from it.

RYOTS, the name by which the cultivators of the soil in Hindustan are designated. The social and economical condition of the ryots presents several peculiar features, which form an interesting subject of inquiry for the political economist.

The ryots pay rent out of the produce of their land to a sovereign proprietor, and, so long as they pay the rent demanded of them, have a claim to the continued occupation of the land. This indeed is the condition of the cultivators of land, not only in Hindustan, but in all Asiatic countries. In speaking then of ryots, we speak of the cultivators of land throughout Asia.

The economical condition of the Asiatic cultivator may be described as being made up of the three following circumstances:—1. He is an hereditary occupier, or, in other words, has an hereditary claim to the occupation of the land which he cultivates. 2. The amount of rent which he pays is, in practice, determined by the sovereign power. 3. There exists a number of classes intermediate between

the hereditary occupier and the sovereign, all entitled to various portions of the revenue which is yielded by the land, but none having any proprietary right. The number of these intermediate classes, arising out of the tendency of all offices connected with the land to become hereditary, has contributed greatly to the ignorance prevalent among Europeans of the position of Asiatic cultivators.

Such being the general features of the economical condition of the ryot, his actual position necessarily depends most on the amount of rent paid by him to the sovereign, and the manner in which the rent is paid.

The amount of rent was fixed by the laws of Menu at a sixth, an eighth, or a twelfth of the crops, according to differences in the soil, in the degree of labour necessary to cultivate it, and in the general prosperity of districts; but in times of urgent necessity, of war or invasion, the same laws allowed the king to take even so much as a fourth. (*Institutes of Menu*, c. iii., 130; x. 118, 120.) A sixth part of the produce had come to be the uniform tax in Hindustan, when the Mohammedans became its masters. (*Sacowtala*.) But we find in Strabo, that when Alexander invaded India, a fourth of the produce was generally taken as rent. The despotic sovereigns of the East did not long continue to observe their antient laws, sometimes openly violating them, at other times evading them by a resort to indirect taxation. Indeed before the Mohammedan period there are instances of oppression by Hindu governments, under which the ryots were allowed to retain no more than a fifth or sixth of their crops.

The form in which the rent is paid has even a greater influence on the condition of the ryot than its amount. In antient times the rent was always paid in produce. Whenever, in later times, it has been demanded in money, the effects have been ruinous to the ryot, chiefly owing to the want of markets. When the ryot is compelled to pay in money, which, owing to the want of a ready market, he has a difficulty in doing, his obvious resort is to a money-lender. The money which he borrows for the purpose of relieving himself of immediate difficulty is borrowed at a high rate of interest. The immediate difficulty is thus got rid of at a great sacrifice, and the ryot becomes dependent on the money-lender. In villages where money-payment is adopted, the money-lender is generally the party contracting with the government for the rents (the *Maharjum*); and were he suddenly to leave the village, taking with him his capital, the village would be ruined.

The agency by means of which the rents are collected, though less important than the form of payment, has also a considerable influence on the condition of the ryot. An account of the system of agency through which the antient Indian governments collected their rents from the ryots, and of the modifications which this system has undergone under the British sway, will here be interesting.

Under the antient Indian governments, the agents of the prince to whom districts were assigned transacted immediately with the ryots, either singly or in villages. The latter mode was the more general, by which the government levied a certain sum on each village, and left it to the villages to settle the individual quotas among themselves. The villages were so many little republics or corporations, governed in the following manner:—There was a head of the village (*Potail*), originally elective, but afterwards hereditary, who united in his own person the magistracy, the superintendance of the police, and the duties of collecting the revenue; a registrar (*Curnum*), who kept the accounts of cultivation, sales, transfers, rents, contracts, receipts, and disbursements; and a number of other officers, comprehending Brahmins for the service of the gods as well as for education, handicraftsmen, inferior ministers of police, &c. The full complement of these officers was twenty-four; but all villages did not contain this number. Assignments of land were made to all these officers, which they held tax-free. Fees paid by the ryots furnished additional profits.

As regards the payment of rents, there were two kinds of arrangement prevailing in the villages. In some villages the land was cultivated in common, and each cultivator had a share of the produce assigned, according to certain fixed rules; these were called *byacherry* (brotherhood) villages. In others each ryot cultivated separately his own spot of land, and paid rent for it separately: these went by the name of *patterday* (partnership) villages.

The heads of villages paid the rents collected to the heads of districts (*des adikars*); these again to the heads of

larger tracts of country. The system of government detailed in the *Institutes of Menu* enumerates lords of one town or district, of ten towns, of twenty towns, of a hundred towns, and a thousand towns. All these lords received assignments of land, and a per centage on their collections besides.

The heads of districts (des adikars) came afterwards to be represented by one class of Zemindars, namely those whose duties were confined to the superintendence of police. The class of Zemindars however which is the best known is that class in which the duty of collecting the revenue was added to the superintendence of police. This is not the place to speak of these functionaries, or to trace the changes in their duties and position until the commencement of the British dominion. [ZEMINDAR.] Under the same head must be placed an account of the first proceedings of the English with the Zemindars, and the influence of those proceedings on the Ryots. [CORNWALLIS, LORD; HINDUSTAN.]

A full and interesting account of Ryot rents will be found in Mr. Jones's *Essay on the Distribution of Wealth, and on the Sources of Taxation*, pp. 109-142. The reader is referred also to Mr. Mill's *History of India*, vol. i., p. 271-3.

**RYSBRAECK** or **RYSBRECHTS**, **PETER**, an artist, who was born at Antwerp, in 1657, and studied under Francis Milé, whom he accompanied to Paris. He followed the style of Poussin, in imitating whom he was pre-eminently successful. Notwithstanding large offers and flattering encouragement to remain in France, he returned to his native city, and in 1713 was made director of the Academy there. The landscapes of Rysbraeck are distinguished by grandeur of style, which, though founded on an imitation of the admirable productions of Nicholas Poussin, possess sufficient originality to secure him from the imputation of plagiarism. Indeed he painted in the spirit rather than copied the works of that great artist. Rysbraeck's colouring is harmonious, his touch is bold and free, and he possessed great facility of execution. Still there is a want of variety, a certain monotony in his pictures, which places them, in the estimation of connoisseurs, far below those of Poussin. (Pilkington's and Bryan's *Dictionaries*.)

**RYSWICK, PEACE OF**, was concluded in 1697, and terminated the war which had been begun in 1688 by France against Holland, England, Germany, and Spain, the parties to the league of Augsburg (1686) and the Grand Alliance (1689). Four treaties were upon this occasion signed in the royal palace of Ryswick: the first, between France and Holland, on the 20th of September; the second, between France and Spain, on the same day; the third, between France and England, on the 21st; the fourth, between France and Germany, on the 30th of October. By the treaty with the United Provinces, which was founded

upon the treaties of Westphalia (1648) and of Nimeguen (1678), Louis XIV. agreed to restore all his conquests from that power, and the Dutch in like manner gave back to France their conquest of Pondicherry in the East Indies. A separate treaty of commerce between these two powers was also signed at the same time, the provisions of which it is unnecessary to detail. By the treaty with Spain, Louis restored Gerona, Rosas, and his other conquests in Catalonia, and also Luxembourg, Charleroi, Mons, and all the other places in the Low Countries of which reunions had been made by France since the peace of Nimeguen. A list of these reunions was appended to the treaty. By the treaty with England, all conquests during the war were mutually restored; and Louis acknowledged William III. as lawful king of Great Britain, and engaged not to furnish any succours to the deposed king James II. By the treaty with the emperor, Louis restored Fribourg, Philipsburg, and Brisac, undertook to demolish the fortifications of Huningen, and consented to the re-establishment of the duke of Lorraine; and the emperor ceded to France Strasburg and its dependencies, which were already in the actual possession of that power. The general peace that followed the treaties of Ryswick lasted till 1702.

Ryswik, or Ryswick, is a village in Holland, a league from the Hague, with about 2000 inhabitants, and the port of Nieuwburs. [PARTITION TREATIES.]

**RYTINA**. [WHALES.]

**RZESZOW** is a circle in Austrian Galicia, containing about 1700 square miles and 231,000 inhabitants. It is situated along part of the southern frontier of the kingdom of Poland. The country is level and fertile: it produces corn and flax. A considerable part of it, especially in the north between the rivers San and Vistula, is covered with forests. There are no manufactures except linen, woollen cloth, leather, and wooden wares.

Rzeszow, the chief town, has nearly 5000 inhabitants, of whom rather more than half are Jews. Among the latter are many goldsmiths, or rather manufacturers of all kinds of trinkets composed of base metal with a very small mixture of gold, and known by the name of Rzeszow gold. The inhabitants have some linen and cloth manufactures, and carry on a good trade in corn, furs, &c. This town is considered to be one of the best built in Austrian Poland. There is a gymnasium, a district school for boys and girls, an hospital, and other useful institutions.

The other three towns are, Lezaisk, 3288 inhabitants; Przeworsk, 3000 inhabitants (a wretched place, consisting almost entirely of wooden houses); Lanzut, with only 2000 inhabitants, but remarkable for a fine palace of Prince Lubomirski, with beautiful gardens, and an avenue of lime-trees two leagues in length.

## INDEX TO THE LETTER R.

### VOLUME XIX.

**R** (letter), page 228  
**Raab**, 228  
**Rabatt** [Marocco]  
**Rabbi**, 228  
**Rabbit** [Leporidae]  
**Rabdology** [Napier's Bones]  
**Rabelais**, 228  
**Rabener**, G. W., 229  
**Racamae** [Vulturidae]  
**Raccoon** [Ursidae]  
**Race** [Man]  
**Race-Horse** [Horse]  
**Racemic Acid**, 229  
**Rachitis** [Rickets]  
**Racine**, Jean, 230  
**Rack** [Arrack]  
**Rack** [Torture]  
**Radack and Radick**, 230  
**Radcliffe**, Dr.  
**Radcliffe Library** [Oxford]  
**Rademacker**, G., 232  
**Rademacker**, A., 232  
**Radista** [Rayed or Radiated Animals]

**Radiation of Heat**, 232  
**Radical** [Root]  
**Radicofani** [Siena, Province]  
**Radish** [Raphanus]  
**Rádus**, 234  
**Radius of Curvature** [Curvature; Surface]  
**Radius** [Skeleton]  
**Radix**, 234  
**Radnor** [Radnorshire]  
**Radnorshire**, 234  
**Raeburn**, Henry, 240  
**Raffaello** [Raphael]  
**Raffles**, Sir T. S., 241  
**Rafflesia**, 241  
**Raghuvansa** [Calidasa]  
**Ragman's Roll**, 241  
**Ragusa**, or **Ragya**, 242  
**Ragwort**, 245  
**Rai** [Persia, p. 476]  
**Raikes**, Robert [Sunday Schools]  
**Rail** [Rallidae]  
**Railway**, 245  
**Raimondi**, M. A., 247

**Rain**, 268  
**Rain**, Fossil, 270  
**Rain-Gauge**, 270  
**Rainbow**, 271  
**Raisin**, or **Raisen**, Market [Lincolnshire]  
**Raisins**, 274  
**Raja**, 275  
**Rajamundry** [Circars, Northern]  
**Rajast'han** [Rajpootana]  
**Rajmahal**, 275  
**Rajmahal Hills**, 275  
**Rajpootana**, 275  
**Raleigh**, Sir Walter, 277  
**Raleigh-Town** [Carolina, North]  
**Rallidae**, 279  
**Ralph**, James, 284  
**Ram** [Sheep]  
**Rama** [Vishnu]  
**Ramadhan**, 285  
**Ramayana** [Sanskrit Literature]  
**Ramazini**, Bernardo, 286  
**Rambeh**, 286

**Ramberviller** [Vosges]  
**Rambootan**, 286  
**Rambouillet** [Seine et Oise]  
**Ramillies**, or **Ramelies**, 286  
**Ramiro II.**, 286  
**Ramiseram** [Ceylon]  
**Ramler**, C. W. [Germany, p. 196]  
**Ramphastidae**, 286  
**Ramphostoma** [Crocodile, vol. viii., p. 167]  
**Rampion**, 293  
**Rampoor** [Hindustan, p. 219]  
**Ramsay**, Allan, 293  
**Ramsden**, Jesse, 294  
**Ramsey** [Man, Isle of]  
**Ramsgate**, 295  
**Ramson**, 295  
**Ramtilla**, 295  
**Ramus**, Peter, 295  
**Ramusio**, G., 296  
**Randazzo** [Messina]  
**Randers**, 296  
**Randolph**, Thomas, 297



VOL. XIX.  
**Ranella** [Siphonostomata]  
**Range** [Gunnery; Projectiles]  
**Ranzor**, 297  
**Rangoon**, 297  
**Ráridæ**, 298  
**Raninians**, 298  
**Ransom**, 298  
**Ránula**, 299  
**Ranunculacææ**, 299  
**Ranz des Vaches**, 299  
**Rapáces** [Raptatores; Raptres]  
**Rape** (law), 299  
**Rape** (plant), 299  
**Rapháel**, Raffaello Sanzio, 301  
**Ráphanus**, 303  
**Raphoe**, 303  
**Raphoe**, Diocese, 303  
**Raphus** [Dodo]  
**Rapín**, Paul de, 303  
**Raptatóres**, 304  
**Raptóres**, 304  
**Rarefaction**, 304  
**Rasan** [Riasan]  
**Rasárius**, 304  
**Rasis**, 304  
**Raskolniks** [Russian Church]  
**Rasóres**, 305  
**Raspberry**, 305  
**Rastadt**, 305  
**Rastall**, or Rastell, John, 305  
**Rastall William**, 306  
**Rat**, 306  
**Ratany**, Rhatany, Ratanhia, 306  
**Ratária** [Cirrigrada, vol. vii., p. 201]  
**Rate**, 306  
**Ratel** [Ursidæ]  
**Rathkeale** [Limerick]  
**Ratio**, 307  
**Rational**, 310  
**Rationalism**, 310  
**Ratios**, Prime and Ultimate, 312  
**Ratisbon**, 314  
**Rattle**, 314  
**Rattlesnake** [Viperidæ]  
**Ratzeburg**, 314  
**Rauhe Alp** [Germany]  
**Rauchwácke**, 314  
**Ravallac** [Henri IV.]  
**Ravee** [Hindustan]  
**Ravelin**, 315  
**Raven**, 315  
**Ravenglass** [Cumberland]  
**Ravenna**, Legazione di 316  
**Ravenna**, city, 316  
**Ravenscroft**, Thomas, 317  
**Rawitsch** [Posen]  
**Ray** [Light]  
**Ray**, John, 317  
**Rayed** or Radiated Animals, 319  
**Raymond**, Counts [Languedoc]  
**Raymund Lully** [Lully]  
**Raynál**, Abé, 319  
**Razor-Shell** [Pyloridea, p. 146]  
**Razzi**, 320  
**Re**, in Music, 321  
**Ré**, or Rhé, Iie de [Charente Inférieure]  
**Reading**, 321  
**Real Estate** [Property]  
**Realejo**, 322  
**Realgar** [Arsenic]  
**Realists** [Nominalists]  
**Raping**, 322  
**Reason**, 323  
**Réaumur**, 323  
**Rebec**, 324  
**Rebellion** [Sovereignty]  
**Rebollédo**, Bernardino, Count of, 324  
**Rebutter** [Pleading]  
**Recaption** [Replevin]  
**Recapture** [Prize]  
**Receipt**, 324  
**Receiver**, 324  
**Receiver** [Retort]  
**Recess**, 325  
**Reciprocal**, 325

VOL. XIX.  
**Recitative**, 325  
**Reckoning at Sea**, 326  
**Recognition**, 329  
**Reconnaissance**, 329  
**Record Law**, 330  
**Recorder**, Robert, 330  
**Recorder**, 331  
**Recorder** (Musical Instrument), 332  
**Records**, Public, 332  
**Recovery**, Common, 339  
**Recruiting**, 340  
**Rectangle**, 340  
**Rectification**, 341  
**Rector**, Rectory [Benefice]  
**Reculver** [Kent]  
**Recurring Series**, 341  
**Recurvirostra** [Avoset]  
**Recusants**, 342  
**Red** [Calico-Printing; Dyeing; Enamel; Painting; House]  
**Red Breast** [Sylviadæ]  
**Red Deer** [Deer, vol. viii., p. 358]  
**Red Lead** [Lead, p. 370]  
**Red Marl**, 343  
**Red River** [Mississippi, River]  
**Red Sandstone**, 343  
**Red Sea**, 344  
**Redan**, 345  
**Redemption** [Atonement]  
**Redemption**, Equity of [Mortgage]  
**Redi**, Francesco, 346  
**Rédon** [Ille et Vilaine]  
**Redonda** [Montserrat]  
**Redoubt**, 346  
**Redruth**, 348  
**Redstart** [Sylviadæ]  
**Reductio ad Absurdum** [Absurdum, R ductio ad]  
**Reduction**, 349  
**Reduction into Possession** [Possession]  
**Reefs**, or Coral Reefs, 349  
**Reflection** [Optics]  
**Reflecting Instruments** [Sextant]  
**Reflecting Telescope** [Telescope]  
**Reformation**, 349  
**Reformation**, Houses of [Punishment; Transportation]  
**Refraction**, Refrangibility, 356  
**Refrigerants**, 356  
**Refrigeration of the Globe**, 357  
**Regália**, 357  
**Regals**, 358  
**Regen**, the Circle of the, 358  
**Regensburg** [Ratisbon]  
**Regent**, Regency, 358  
**Réggio** [Modena, Duchy of]  
**Reggio** [Calabria; Rhegium]  
**Regiment**, 358  
**Regiomontanus**, 360  
**Register**, Registration, Registry, 360  
**Register Act** [Shipping]  
**Régius Morbus**, 363  
**Regrating**, 363  
**Regular Clergy** [Clergy]  
**Regular Figures**, Polygons, Solids, Polyhedrons, 363  
**Régulus**, M. Atilius [Punic Wars]  
**Régulus** [Sylviadæ]  
**Régulus**, star, 365  
**Reicha**, Antoine, 365  
**Reichenbach**, 365  
**Reichenberg**, 366  
**Reichenhall**, 366  
**Reid**, Dr. Thomas, 366  
**Reigate** [Surrey]  
**Reimárus**, H. S., 367  
**Reims**, or Rheims, 367  
**Reineke Fuchs**, 368  
**Reinésius**, Thomas, 369  
**Reindeer** [Deer, vol. viii., p. 354]  
**Reinhold**, Erasmus, 370

VOL. XIX.  
**Reinhold**, Erasmus (Son), 370  
**Reiske**, J. J., 371  
**Reiske**, E. C., 371  
**Rejoinder** [Pleading]  
**Reland**, Adrian, 372  
**Relation** (Mathematics), 372  
**Relation**, Relational [Notion, Notional]  
**Relative Magnitude** [Ratio]  
**Relative Motion** [Motion]  
**Relative Pronoun**, 375  
**Relátor** [Information]  
**Release**, 375  
**Relics**, 377  
**Relief**, Reléviun, 377  
**Relief** [Basso Rilievo]  
**Religion**, 377  
**Remainder**, 379  
**Remains**, Organic [Organic Remains]  
**Rembraudt**, 383  
**Remembrancers**, 384  
**Remiremont** [Vosges]  
**Rémipes** [Hippa]  
**Remo**, San [San Remo]  
**Remonstrants** [Pelagians]  
**Remy**, St., 385  
**Renaix**, 385  
**Renaudot**, Eusébius, 386  
**Rendsburg**, 386  
**Réné of Anjou**, 386  
**Renfrew** [Renfrewshire]  
**Renfrewshire**, 386  
**Reni**, Guido [Guido Reni]  
**Rennell**, James, 389  
**Renues**, 389  
**Rennie**, John, 390  
**Ren'**, 391  
**Rent** (in law), 393  
**Renulina** [Foraminifera, vol. x., p. 348]  
**Réole**, or Réolle, La [Gironde]  
**Réophax** [Foraminifera, vol. x., p. 347]  
**Repeating Circle**, 395  
**Repetend**, 406  
**Replevin**, 400  
**Replication** [Pleading]  
**Reporting** [Newspapers, p. 195]  
**Reports** (in law), 402  
**Reprieve**, 403  
**Reptiles**, 403  
**Republic**, 411  
**Republication** [Will]  
**Repulsion**, 411  
**Request**, Courts of, 412  
**Réquiem**, 412  
**Rescript** [Rome—Roman Law]  
**Rescue** (in law), 412  
**Resht** [Persia]  
**Residual**, 413  
**Residual Phenomenon**, 413  
**Residuary Legatee** [Legatee]  
**Resignation** [Benefice]  
**Resin** [Turpentine]  
**Resina** [Naples]  
**Resins**, 413  
**Resistance**, 413  
**Resolution**, 415  
**Resolution**, in Music [Discord; Harmony]  
**Respiration**, 415  
**Respiátor**, 418  
**Respondéntia** [Bottomry]  
**Rest**, in Music, 419  
**Restiáceæ**, 419  
**Restitution**, in Law, 420  
**Restorations**, 420  
**Resulting Use** [Use]  
**Resuscitation**, 420  
**Retainer** [Executor; Serjeant-at-Law]  
**Retardation** [Acceleration]  
**Retépora** [Polyparia]  
**Retford**, East, 421  
**Rethel**, 421  
**Reticulum** (Constellation), 422  
**Retifera**, 422  
**Rétina** [Eye]  
**Retinasphaltum**, 423

VOL. XIX.  
**Retort**, 422  
**Retrenchment**, 423  
**Retrograde**, 423  
**Return of Cattle**, 423  
**Return of Writs**, 423  
**Retz** [Loire Inférieure]  
**Retz**, Cardinal de, 423  
**Reuchlin**, John, 424  
**Reuss**, 424  
**Reutlingen**, 425  
**Reval**, or Revel, 425  
**Revelation**, 425  
**Revelations**, Book of [Apocalypse]  
**Revels**, Master of the, 429  
**Reversion**, 430  
**Reversion of Series**, 437  
**Reversion** (Law), 438  
**Revestment**, 438  
**Revolution**, 440  
**Revolution of 1688** [William III.]  
**Rey**, Jean, 440  
**Reynolds**, Sir Joshua, 440  
**Reynolds** [Theology]  
**Rezat**, the Circle of the, 441  
**Rhætia**, 444  
**Rhagæ** [Persia]  
**Rhamnáceæ**, 444  
**Rhamnus**, 444  
**Rhamnus Cathartica**, 445  
**Rhatany** [Ratany; Krammus]  
**Rhazes**, or Razes, 445  
**Rhea** [Struthionidæ]  
**Rhégium**, 446  
**Rheims** [Reims]  
**Rheinprovinz**, 447  
**Rhein-Hessen**, 448  
**Rheingau**, 448  
**Rhenárus Brátus**, 448  
**Rhescúpis** [Thrace]  
**Rheusus** Munk'y, 448  
**Rhéticus**, 448  
**Rhetoric**, 449  
**Rheum**, 449  
**Rheum**, Medical Properties of 450  
**Rheumatism**, 451  
**Rhiánus**, 453  
**Rhin**, Bas, 453  
**Rhin**, Haut, 455  
**Rhine**, 458  
**Rhine**, Antient, 462  
**Rhine**, Circles of, in Baden [Baden]  
**Rhine**, Circle of the, 462  
**Rhine-la** [Frogs, vol. x., p. 494, 496]  
**Rhinóceros**, 463  
**Rhinocéros** [Foraminifera, vol. x., p. 348]  
**Rhinolophina** [Chiroptera, vol. vii., p. 23]  
**Rhinolophus** [Chiroptera, p. 23]  
**Rhinophis**, 475  
**Rhinoporus** [Erpeton]  
**Rhio**, 475  
**Rhipidúra** [Musciopala, vol. xvii., p. 13]  
**Rhizantha** [Rafflesia]  
**Rhizomorpha**, 476  
**Rhizophora**, 476  
**Rhizophy'sa** [Physograde, vol. xviii., p. 137]  
**Rhizostoma** [Pulmograda, vol. xix., p. 124]  
**Rhizostómideæ** [Pulmograda, p. 121]  
**Rhode Island** (Island, [Rhode Island (State)])  
**Rhode Island**, 476  
**Rhodes**, 478  
**Rhodes**, or Rodes, 480  
**Rhódium**, 481  
**Rhodocrustes** [Encrinura, vol. ix., p. 393]  
**Rhododendron**, 481  
**Rhodomannus**, L., 482  
**Rhodophy'sa** [Physograde, vol. xviii., p. 135]

VOL. XIX.

Rhometalces [Thrace]  
 Rhomb, Rhombus, Rhomboid, 482  
 Rhomboides, 482  
 Rhombus [Conus, vol. vii., p. 485]  
 Rhombus Máximus [Pleuronectidæ]  
 Rhône, River [France]  
 Rhône, Department, 482  
 Rhubarb [Rheum]  
 Rhumb, or Rumb, 484  
 Rhus, 484

VOL. XIX.

Rhus Toxicodendron, 485  
 Rhyme, 486  
 Rhynchæa [Scolopacidæ]  
 Rhynchaspis [Ducks, vol. ix., p. 178]  
 Rhythm [Oratory]  
 Rhythm, in Music, 486  
 Riasan, or Rjasan, 486  
 Ribalta, F., 487  
 Ribalta, J., 487  
 Riband, or Ribbon, 487  
 Ribble, River [Lancashire]  
 Ribchester [Lancashire]

VOL. XIX.

Ribe [Jutland]  
 Ribeaupville [Rhin, Haut]  
 Ribéra, José, 495  
 Ribes, 495  
 Ribgrass [Plantaginacæ]  
 Ricardo, David, 497  
 Ricaut, Sir Paul [Rycaut]  
 Ricci, or Rizzi, S., 498  
 Ricci [Jesuits; Pius VI.]  
 Ricciarelli, D., 498  
 Riccióli, G. B., 499  
 Rice, 499  
 Rice Glue [Cement, vol. vi., p. 412]

VOL. XIX.

Rice Paper, 500  
 Rice Bird, 500  
 Rich, C. J., 500  
 Richard I., II., of Normandy [Normandie]  
 Richard I., II., III., of England, 501-508  
 Richard Plantagenet, 508  
 Richard de Bury, 509  
 Richard of Cirencester, 510  
 Richárdia, 510  
 Richardson, Jonathan, 510

VOLUME XX.

Richardson, Samuel, page 1  
 Richardsonia, 2  
 Richborough [Kent]  
 Richelieu, Cardinal de, 2  
 Richmond, 3  
 Richmond [Surrey]  
 Richmond [Virginia]  
 Richter, J. P. F., 4  
 Ricinula [Entomostomata, vol. ix., p. 457]  
 Ricinus, 5  
 Ricinus Communis, 5  
 Rickers, 7  
 Rickmansworth [Hertfordshire]  
 Ricochet, 7  
 Rideau Canal [Canada]  
 Riding [Yorkshire]  
 Ridiuger, J. E., 8  
 Ridley, Nicholas, 18  
 Rienzi [Papal States]  
 Ries, Ferdinand, 9  
 Riesengebirge [Germany]  
 Riéti [Spoleto, Province of]  
 Riéti, town, 9  
 Rifle, 11  
 Riflemen, 12  
 Rifle Bird [Ptiloris]  
 Riga [Livonia]  
 Riga, town, 12  
 Rigaud, H., 13  
 Rigel [Orion]  
 Righini, V., 13  
 Right, 13  
 Right (Mathematics), 14  
 Right Angle, 14  
 Right, Petition of [Petition of Right]  
 Rights, Bill of [Bill of Rights]  
 Riley, John, 15  
 Rimini [Forli, Province of]  
 Rimula, 15  
 Rimulna [Foraminifera, vol. x., p. 347]  
 Ring [Annulus]  
 Ring Dove, 15  
 Ring Ouzel [Blackbirds, vol. iv., p. 478]  
 Ringent, 15  
 Ringtail [Falconidæ, vol. x., p. 183; Harrier]  
 Ringtailed Eagle [Falconidæ, vol. x., p. 173]  
 Ringworm, 15  
 Rings, Coloured, 15  
 Rings, Fairy, 16  
 Rio de Janeiro [Janeiro]  
 Riobamba [Ecuador, p. 267]  
 Riom, 16  
 Riot, 16  
 Ripon, 17  
 Ripperda, J. W., 18  
 Ripple-Mark, 19  
 Risculus [Pocilopoda, vol. xviii., p. 302]  
 Risk, 19  
 Risca, 19  
 Ritson, Joseph, 20  
 Ritzenhouse, David, 20  
 Ritual, 21  
 Riva de Gier [Loire]  
 River (Law), 21

River-Horse, 21  
 Rivers (Geology) [Valley]  
 Rivers, 22  
 Rivesaltes [Pyrenées Orientales]  
 Riviéra, 28  
 Rivoli, 28  
 Rizzio [Mary Stuart, vol. xiv., p. 477]  
 Roach [Leuciscus]  
 Road, 28  
 Roanne, 37  
 Robbery, 37  
 Robert I., II., of Normandy [Normandie]  
 Robert, Kings of France, 39  
 Robert I. of Scotland [Bruce, Robert; Bannockburn]  
 Robert II., III., of Scotland, 39-41  
 Robert, King of Naples [Sicilies, Two]  
 Robert Guiscard [Naples]  
 Robert of Gloucester, 42  
 Robert, Bishop of Lincoln (Grosseteste), 42  
 Robert, Leopold, 42  
 Robert, Hubert, 43  
 Robertson, William, 43  
 Roberval, 43  
 Robes, Master of the, 44  
 Robespierre, 44  
 Robin Hood [Hood, Robin]  
 Robinia, 45  
 Robins, or Robyns, John, 46  
 Robins, Benjamin, 46  
 Robison, John, 47  
 Robertello, Francis, 48  
 Robulna [Foraminifera, vol. x., p. 348]  
 Robusti [Tintoretto] [p. 348]  
 Rocca, 49  
 Roccella [Orchil]  
 Rochdale, 49  
 Rochefort, 49  
 Rochefoucauld, La [Charente]  
 Rochefoucauld, Duc de la, 50  
 Rochelle, 50  
 Rochester, 51  
 Rochester, Lord [Wilmot]  
 Rochford [Essex]  
 Rock Alum [Alum]  
 Rock Crystal [Quartz]  
 Rock Manakin [Rupicolinæ]  
 Rock-Plants, 53  
 Rock River [Mississippi, River]  
 Rock Salt [Sodium]  
 Rock-Work, 53  
 Rocket, 54  
 Rockingham [Northamptonshire]  
 Rockingham, Marquess of, 55  
 Rocks, 55  
 Rocroy, 57  
 Rocky Mountains, 57  
 Rod [Perch]  
 Rodéntia, 60  
 Roderic, King of Spain, 63  
 Rodney, Admiral Lord, 64  
 Rodolph [Germany]  
 Rodriguez, Ventura, 64  
 Roebuck [Deer, vol. viii., p. 360]

Rogation Days, 65  
 Roger of Hoveden [Hoveden]  
 Roger of Sicily [Sicilies, Two—History]  
 Rogue and Vagabond [Vagrant]  
 Rohault, James, 65  
 Rohilcund [Hindustan, p. 218]  
 Roland, Manon, 65  
 Rolle, Michel, 66  
 Roller, 67  
 Rollin, Charles, 69  
 Rollo [Normandie]  
 Rolls [Records]  
 Rolls-Court, 70  
 Rolls, Master of the, 70  
 Roma, Comarca di, 70  
 Romagna, 70  
 Romagnósi, G. D., 70  
 Romaine, William, 72  
 Roman Architecture, 72  
 Roman Catholics [Catholic Church; Recusants]  
 Roman de la Rose [France—Language and Literature]  
 Roman House and Villa [House; Atrium]  
 Roman Law [Rome]  
 Roman Language and Literature [Rome]  
 Roman Music [Music, p. 26]  
 Roman School of Painting, 76  
 Roman Wall [Britannia]  
 Romance, 79  
 Romance Language, 80  
 Románo, Giulio [Giulio Romano]  
 Romans, town, 84  
 Romans, Epistle to the, 84  
 Románus I., II., III., IV., 85  
 Romanzoff, or Romanzow [Catherine II.]  
 Romanzoff, Count, 86  
 Rombouts, Theodore, 86  
 Rome, Roma, 86-135  
 Römer, Oláus, 135  
 Romford [Essex]  
 Romilly, Sir Samuel, 135  
 Romney and Romney Marsh [Kent]  
 Romney, George, 139  
 Romorantin [Loir et Cher]  
 Romsey [Hampshire]  
 Rómulus, 140  
 Roncesvalles, 141  
 Ronda, 141  
 Rondeau, 142  
 Rondelétia, 142  
 Róngebirge [Germany]  
 Ronard, 142  
 Rood [Acre]  
 Roof, 142  
 Rook, 148  
 Rooke, Admiral, 149  
 Rooker, M. A., 150  
 Roos, Philip Peter, 150  
 Root (Mathematics), 150  
 Root (of Plants), 152  
 Rootstock [Stem]  
 Rope, 153  
 Róráss [Trondheim]  
 Rorqual [Whales]

Rosa, 156  
 Rosa, Medical Properties of 159  
 Rosa, Salvátor, 160  
 Rosa da Trivoli [Roos]  
 Rosácea [Diphydes, vol. ix., p. 10]  
 Rosácea, 160  
 Rosacic Acid, 161  
 Rosalina [Foraminifera, vol. x. p. 348]  
 Rosamond, Fair [Henry II.]  
 Rosário [Mexican States]  
 Rosary [Beads]  
 Rosas, 161  
 Róscius, Quintus, 161  
 Roscoe, William, 161  
 Roscéea, 162  
 Roscommon, 162  
 Roscommon, Earl of, 167  
 Rose [Rosa]  
 Rose-coloured Ouzel [Sturnidæ]  
 Rose-engine Turning [Turning]  
 Rosemary [Rosmarinus]  
 Rosen, F. A., 168  
 Rosenmüller, J. G., 169  
 Rosenmüller, E. F. C., 169  
 Rosetta, 169  
 Rosetta Stone, 169  
 Rosheim [Rhin, Bas]  
 Rosicrucians, 169  
 Rosin [Turpentine]  
 Rosmarinus, 170  
 Rosmarinus Officinális, 170  
 Ross and Cromarty Shires, 170  
 Ross [Herefordshire]  
 Rostillária [Strombidæ]  
 Rostellum, 175  
 Rostock 176  
 Rostou [Yaraslow]  
 Rosrum, 176  
 Rostrum (Botany), 176  
 Rot. Dry [Dry Rot]  
 Rotáha [Foraminifera, vol. x. p. 348]  
 Rotate (Botany), 176  
 Rotation, 176  
 Rotation of Crops, 178  
 Rotatio, Intercellular [Sap]  
 Rotatória, 181  
 Rote, 183  
 Rotella [Trochidæ]  
 Rother [Sussex; Yorkshire]  
 Rotherham, 183  
 Rotherhithe [Surrey]  
 Rotherav, 184  
 Rotthoella, 185  
 Rotten-Stone, 185  
 Rottenhamer, John, 185  
 Rotterdam, 185  
 Rotterdam, New, 186  
 Rotti [Timor]  
 Rottléria, 186  
 Rotunda, 186  
 Roubaix, 187  
 Roubiliac, 187  
 Ronen, 189  
 Rouergue, 191  
 Rouffach [Rhin, Haut]  
 Roulers, 191  
 Rouloul, 191



VOL. XX.  
 Round, 191  
 Round, in Music, 192  
 Round Tower, 192  
 Roundheads, 192  
 Rousseau, J. B., 193  
 Rousseau, J. J., 194  
 Rousillon, 196  
 Rout [Riot]  
 Roveredo [Tyrol]  
 Rovigno [Illyria; Istria]  
 Rovigo, 196  
 Rowan-Tree, or Roan-Tree, 196  
 Rowe, Nicholas, 196  
 Rowley, William, 197  
 Roxana, 197  
 Roxburgh [Roxburghshire]  
 Roburgh, William, M.D., 197  
 Roxburghia, 197  
 Roxburghshire, 197  
 Royal Academy, 202  
 Royal Exchange, 205  
 Royal Society, 206  
 Royalty, 211  
 Roydsia, 212  
 Roze [Somme]  
 Roylea, 212  
 Royston [Hertfordshire]  
 Royston Crow, 212  
 Rubefaciens, 213  
 Rubellite [Tourmaline]  
 Rubens, P. P., 213  
 Rûbia, 214  
 Rubicon [Cæsar, C. J.]

VOL. XX.  
 Ruble [Money]  
 Rubric, 215  
 Rubus, 215  
 Ruby [Corundum]  
 Rud or Red Eye [Leuciscus]  
 Rudbeckia, 216  
 Rudder [Ship]  
 Ruddiman, Thomas, 216  
 Rudgeley [Staffordshire]  
 Ruding, Rogers, 216  
 Rudolph of Habsburg [Habsburg, House of]  
 Rudolphine Tables [Kepler]  
 Rudolphus [Entomostomata, vol. ix., p. 458]  
 Rudolstadt [Schwarzburg]  
 Ruellia, 217  
 Ruffinus, 217  
 Rufus, 217  
 Rugby [Warwickshire]  
 Rügen, 218  
 Ruhnken, David, 218  
 Rule, Ruler, 220  
 Rule of Three [Three, Rule of]  
 Rule, in law, 220  
 Rule in Shelley's Case [Remainder]  
 Rum, 220  
 Rum, island [Argyleshire]  
 Rumex, 221  
 Rumford, Count, 221  
 Rum-ill, 222  
 Ruminants, 222

VOL. XX.  
 Rumination [Ruminants; Stomach]  
 Rûmphia, 226  
 Rûmphius [Rumphia]  
 Runcorn [Cheshire]  
 Runic Letters, 226  
 Runn [Hindustan, pp. 213, 214]  
 Runner [Stem]  
 Runnymede [John]  
 Rupelaria [Lithophagida, vol. xiv., pp. 47, 48]  
 Rupert, Prince, 226  
 Rûpicola, 227  
 Rupicollum, 227  
 Ruppellia, 228  
 Rûppia, 229  
 Ruppin, New, 229  
 Rupture [Hernia]  
 Rural Dean [Dean]  
 Ruremonde, 229  
 Ruscus, 229  
 Rush, 229  
 Rush, Benjamin, 229  
 Rush-bearing, 230  
 Rushes, 231  
 Rushworth, John, 231  
 Russell, Lord William, 232  
 Russell, Alexander, 233  
 Russell, Patrick, 233  
 Russian Empire, 233  
 Russian Church, 265  
 Russian Language and Literature [Slavonian Languages]

VOL. XX.  
 Rust, 271  
 Rust [Mildew]  
 Rustic or Rusticated Work, 27.  
 Ruta, 273  
 Ruta Graveolens, 273  
 Rutaceæ, 273  
 Ruth, Book of, 274  
 Rutherford, Daniel, 274  
 Rutherford, Thomas, 274  
 Rutillus Lupus, 274  
 Rutlius Numatianus, 274  
 Rutlandshire, 275  
 Rûtuli [Latini]  
 Ruysch, Frederic, 279  
 Ruysdael, 280  
 Ruyter, Michael, 280  
 Ryan, Loch [Wigtownshire]  
 Rybinsk, 280  
 Rycout, or Ricaut, Sir Paul, 280  
 Rye (town), 280  
 Rye (plant), 281  
 Rye-Grass, 283  
 Rye-House Plot [Russell, Lord William]  
 Rye, Spurred [Frogot]  
 Rymer, Thomas, 283  
 Rynchæa [Scolopacida]  
 Rynchops, 284  
 Ryots, 286  
 Rysbrack, Peter, 287  
 Ryswick, Peace of, 287  
 Rytina [Whales]  
 Rzeczow, 287

## S.

S is the chief sibilant of the English alphabet, and is employed to represent two different sounds, as in *this* and *these*. The word *sugar* would seem to justify the addition of a third sound, *sh*; but in this word the vowel *u*, so often pronounced *y*, has modified the pronunciation of the preceding consonant. *Syugar* would easily glide into *shugar*. In the Hebrew alphabet, whence those of Europe are derived, a common symbol is employed, with and without an affixed dot, to denote *s* and *sh*. The symbol referred to has for its name a word which also signifies *tooth* or *teeth*; and if we call to mind that the so-called Phœnician and Samaritan alphabets give older forms of the Hebrew letters than those now used, it will be easily believed that the symbol in its original shape [ALPHABET, p. 382] was the representation of two or three teeth; an origin which would agree with the fact that the sibilants are all formed by means of the upper teeth, and the sound *sh* by the upper and lower brought together. This explanation is confirmed by the consideration that in emitting the last-named sound the teeth are not only the sole organs employed, but more than usually exposed to view by the retraction of the lips. But for the strong evidence thus furnished by the Hebrew alphabet, the form and power of the letter might have been readily derived from an imitation of a hissing snake.

The letter *s* is subject to the following interchanges, many of which have been previously noted.

1. *s* with *d*. See D.
2. *s* with *th* and *sth*, as in the Laconian dialect of the Greek language in which *θεος*, *τιποθεος*; *Αθηναία*, take the forms *σιος*, *τιποσιος*; *Ασθναία*. Hence too *τυπτομισθα*, &c. readily glided into *τυπτομηθα*; &c. The English language formerly wrote *loveth*, *hateth*; but now prefers *loves*, *hates*.
3. *s* with *t*. Thus again the Attic forms *φησι*, *εκισον*, *Ποσειδων*, *εν*, were by the Dorians written *φαισι*, *εκειρον* (regularly enough from the present *πι(σ)τω*), *Ποσειδων*, *εν*. In like manner the German words *das*, *was*, *es*, *wasser*, *hassen*, *essen*, appear in English as *that*, *what*, *it*, *water*, *hate*, *eat*.
4. *s* with *z*. Thus the Greek island *Ζακυνθος* was the mother city of Saguntum in Spain, and no doubt gave its name to it. In fact, the MSS. of Livy (xxi. 7), with one exception scarcely worth mentioning, appear to have all got *Oriundi a Sagunto insula dicuntur*, not *Zacyntho*. But the most abundant evidence of the interchange is to be found in the Somersetshire dialect of our own tongue.
5. *s* with *sh*. Witness the Berlin pronunciation of all German words beginning with *st*. Moreover, the English words *sleep*, *slay*, *smear*, *snow*, have for their German equivalents *schlaf*, *schlag-en*, *schmier-en*, *schnee*.
6. *s* with *c*, *g*, and *h*. See those letters.
7. *ss* with *g*. See X.
8. *s* with *n*. See N.
9. *s* with *r*. See R.

10. *S* often appears before an initial consonant, where it is doubtful whether the older form be that with or that without the sibilant. Thus the Greek *στεινω*, *σφενδονη*, *σφηξ*, correspond to the Latin *tego*, *fundā*, *vespa*. So *σκαλος* and *σκαλοψ* would be found upon close examination to be the equivalents of the Latin *crus* and *cruz*; and *σκαλειω* to differ from *scruta-ri* only in the fact that the latter is a frequentative verb. Again the Greek possesses within itself the double forms *σμιρος* and *μιρος*, *στρεφω* and *τρεπω*. The English language contains numerous examples of the same variation, as in *melt* and *smelt*, *tumble* and *stumble*, *pike* and *spike*. The German as well as our own tongue not unfrequently prefixes an *s* when the Greek and often the Latin are without that letter. Thus the Greek *κλειω* (root *κλειω* or *κλειδ*), the Latin *claud-o* or *clud-o*, and *clavis*, the German *schliess-en*, and the English *shut* are all of one kin. Compare too the various forms of the words signifying *snow*.

11. The sound *sw* at the beginning of words is often degraded by the loss of the sibilant or *w*, or both. Thus to the Latin *suavis* and *suadeo* correspond the Greek *αδως*, &c., the German *süss*, and the English *sweet*. Those who doubt the connection here assumed between *suavis* and *suadeo*, may, as regards form, compare *clavis* and *claudio*, or *viginti* with *what* must have been its older form, *duiginti*, while the connection in meaning will be readily established by the common

comparison of *advice* with *medicine*, *unpalatable* but *salutary*, as in Lucretius, (i. 935), *Sed veluti fueris absinthia*, &c. Again *sop-or* and *somnus* (*sop-nus*) of the Latin correspond to the Greek *βρ-νος*, to the Gothic verb *in-suepp-an*, the German *schlaf*, and the English *sleep*; *socer* and *socrus* in Latin, to the Greek *εκνος* and *εκνα*, and the German *schwieger* as prefixed to *sohn*, *vater*, &c.; the Latin *sud-or*, to the Greek *ιδ-ος*, *ιδωσ*, &c., to the German *schweiss* and English *sweat*; the Latin *sui*, *sibi*, *se*, to the Greek *οι*, *οι*, *ει*, although the Greek has also allied words beginning with *οφ*. The Latin *soror*, German *schwester*, English *sister*, have lost their correlative in Greek. Lastly this interchange will perhaps account for the fact that the river Oder has two ancient names, *Suevus* and *Viadrus*; which have been the cause of much confusion in the geography of ancient Germany. Indeed the mouth of the river is still called *Swinemünde*.

11. *Sp* is interchangeable with *ps*, *sk* with *ks*, and *sd* with *ds*. For the last we need only refer to the Doric use of *σδ* for *ζ*. Instances of the second interchange occur occasionally in Greek and Latin. *Fiξος*, the mistletoe, is written in Latin *viscus*; *τοχαρος*, ludicrously put down as a primitive in some lexicons, is of course only the superlative of the preposition *ει*, for *εταρος*. The Latin *miscere* has for its participle *mixtus* as well as *mistus* (= *mictus*). The tendency to this interchange accounts too for the form *sescenti*, for *sexcenti* is never found in the best MSS. of the best authors. But the Anglo-Saxon and English afford the most numerous instances of this metathesis. Thus the former language has the double forms *vāps* or *vāsp*, a wasp; *āpse* or *āspe*, tremulous (whence the name of the aspen tree); *hāpse* or *hāspe*, a lock (Grimm, *Deutsche Grammatik*; p. 251); also *frosce* or *frot*, a frog; *fiscus* or *fixas*, a fish; *tusc* or *tux*, a tusk; *usc* or *axe*, cinder; *ascjan* or *axjan*, to ask (*ibid.*, p. 296). Hence it will be seen that it is a mere accident if in our own tongue *axe* and *waps* have been rejected as vulgarisms in favour of *ask* and *wasp*. The provinces still prefer the *ks* and *ps*. Thus a Kentish countryman talks of a *whips* rather than *whisp* of hay. May we not in this way establish the identity in name of several of our rivers, as *Axe*, *Exe*, *Esk*, and *Usk*?

12. *S* is often lost. Inattention to this fact is the cause of much confusion in the grammars of the Greek language. Thus the neuter nouns in *ος* must once have had a corresponding *σ* in the genitive, *γενεσ*, *γενεσος*, &c., afterwards *γενος*, *γενεος*. Hence the retention of the *ς* in the vocatives of proper names formed from neuter nouns of this class, as *Διογενεσ*, *Δημοσθενεσ*, *Σωκρατεσ*. (See *Journal of Education*; vol. iv., 333.) Above all, the neglect of this letter in the original (as here assumed) forms of certain present tenses leads to apparent anomalies in the derived forms. Thus from *κλει(σ)ω* we should have without any irregularity *κεκλεισμενος*; from *γεν(σ)μαι* without difficulty *γενοσ-τακος*, as well as the Latin *gus-tus*, *gus-ta-re*; from *δε(σ)ω*, *δεσμος*, in which the sibilant corresponds, as it so often does, to the guttural in *liga-re*, *dica-re*, and the English *tight* from *tie*. The Latin language in such cases changes the sibilant into an *r*; but even this language is not at all unwilling to discard an *s*, particularly at the end of words, as in the double forms *magis* and *mage*, *videris* and *videre*, *iprus* and *ipse*, *puer* for *puerus*. Nay, even the neuters of adjectives seem to have lost the final *s* of the nominative in this way. At any rate *potis* is used for a neuter nominative as well as *pote*. The third person of the Latin perfect may possibly owe its occasional long quantity (*per-rupit*, Hor.; *subit*, Hor.; *redit*, Ovid, &c., &c.) to an older orthography ending in *ist*; for as the other perfects of the indicative as well as those of the subjunctive and infinitive of the active verb, to say nothing of all the passive perfects, are evidently formed by the addition of the tenses of the verb *esse*, so *per-rupistis* and *per-ruperant* contain in the two last syllables the almost unaltered forms of *estis* and *erunt*, and seem to justify the idea that *per-rupit* is a corruption of *per-rupist*, i.e. *per-rupest*. As to form, we might compare this corruption with what we know has occurred in the French subjunctive perfect, *fuses*, *fusses*, *fût*, that is, *fust*. The French language abounds in examples of the loss of the sibilant. Thus from the Latin *asinus*, *magister*, *noster*,



*quadragesima*, are derived, first, *asne, maistre, nostre, careme*, and then, according to the modern orthography, *âne, maître, notre, carême*, to say nothing of the silent *s* in such words as *mais, vous, isle, est, &c.*

SA DE MIRANDA. [MIRANDA.]

SAAD-ED-DEEN (*Khoja Saad-ed-deen Mohammed Effendi*), the most celebrated of the Turkish historiographers, was born in the early part of the sixteenth century of our æra; his father, Hassan-Jan, a Persian by birth, held a post in the household of Sultan Selim I., and was highly esteemed by that ferocious monarch, whom he attended in his last moments. His son Mohammed received his education among the pages of the imperial palace, and having devoted himself to the study of Moslem theology and jurisprudence, became a muderris, or professor in the college attached to the great mosque of St. Sophia. The talents and learning which he displayed in this capacity gave him high celebrity; and he was appointed by Selim II., in 1573, khoja, or preceptor to his son Mourad, the heir apparent, who then held the government of Magnesia. The death of Selim, in December, 1574, called Mourad to the throne; and Saad-ed-deen was nominated cadhilesker, or military judge; but he continued to retain almost unlimited influence over his imperial pupil, who had recourse to his advice in matters of government so constantly as to excite the jealousy of the vizirs; and an attempt was made to ruin him by representing the erection of an astronomical observatory, which the sultan had founded at his instigation near Top-khana, as an evil omen for the stability of the empire. But though the observatory was demolished by the superstitious fears of Mourad, the favour with which he regarded Saad-ed-deen was unimpaired; and Mohammed III., who succeeded in 1595, continued to entrust the confidential adviser of his father with the management of the most secret diplomatic relations of the empire; the Khoja-Effendi (as Saad-ed-deen is frequently termed by Oriental writers) even attended Mohammed in the Hungarian campaign of 1596; and the great victory of Keresztes is ascribed in a great measure to his exhortations, which prevented the sultan from abandoning the field at the moment of extreme peril. He however incurred a temporary disgrace immediately afterwards, by his advocacy of the cause of the fallen vizir Cicala; but he was speedily restored to favour, and on the death of the mufti Bostan-Zadah, March, 1598, was raised to the highest ecclesiastical dignity by the sultan, in spite of the opposition of the grand-vizir Hassan, who proposed the elevation of the celebrated poet Baki. He did not however long survive his exaltation, dying suddenly in the mosque of St. Sophia, as he was preparing for prayers on the anniversary of the birth-day of the prophet, October 2, 1599 (not 1600, as stated in the *Biogr. Univ.*), A.H. 1008, and was interred in the cemetery of the mosque of Ayub, whither his remains were borne by his four sons, two of whom at subsequent periods also held the dignity of mufti. The great historical work of Saad-ed-deen, composed by order of Mourad III. (who created for the author the new office of shahnamehdji, or imperial historiographer), is entitled *Tadj-al-Towarikh*, or the crown of histories, and gives a full and copious narrative of the history of the empire, from its foundation in 1299 by Othman, to the death of Selim I. in 1520; the materials are principally drawn from the previous works of Neshri, Moulana-Edris, and Kemal-pasha-Zadah; but its chief merit, in the estimation of the Turks, consists in the florid and elaborate beauty of the diction, in which the author is certainly unrivalled by all other Turkish historians. Sir W. Jones has pronounced that 'for the beauty of its composition and the richness of its matter, it may be compared with the finest historical pieces in the languages of Europe; but the meaning is too often concealed by a cloud of rhetorical tropes, and it is impossible to forget in the perusal of the work that it is the production of a courtier. It is singular that this valuable work has never yet been printed at the imperial press of Constantinople; but MS. copies are frequent in European libraries, and an Italian version was published by the Ragusan Vincenzo Bratutti (4to., part i., Vienna, 1646; part ii., Madrid, 1652), under the title '*Cronaca dell' Origine e Progressi degli Ottomani, composta da Saidino Turco, e tradotta in Italiano*;' small portions have also been translated by Kollar, and by Grangenet de la Grange. A Turkish abridgement of the work, with a continuation, was published in 1696 (A.H. 1108), with a dedication to Sultan Mustapha II., by Saadi-Effendi of Larissa; and the resemblance of name has

often led to this work (which served as the basis for the inaccurate compilation of Cantemir) being confounded with the great history of Saad-ed-deen. (See Von Hammer, in *Journal Asiatique*, January, 1824.) Besides this great work, Saad-ed-deen was the author of the '*Selim-Nameh*,' a history of Selim I., or rather a collection of anecdotes of that prince, related to him by his father Hassan-Jan; the compilation, which is divided into fourteen sections, is valuable for its authenticity. His descendants appear to have flourished for several generations, and to have inherited the talents of their ancestor; two of his sons, as already noticed, Mohammed-Effendi and Assad-Effendi, attained the rank of mufti; and a grandson or great-grandson of the latter, Mollah-Fayez, is mentioned as an eminent legislator by Sheikh, who notices his death in 1724.

(Von Hammer, *Histoire de l'Empire Ottoman*; D'Herbelot; *Biographie Universelle*; *Journal Asiatique*.)

SAADI, or (as his name is written in full in Arabic or Persian) *Sheikh Mostik Eddin Saadi Alshirazi*, the first part of the name being a title of honour, the two next words his epithet, and the last expressive of his being a native of the city of Shiraz, where he was born in the year of the Hegira 571 (A.D. 1175-6). He is probably better known by name to the European reader than any other poet or writer of the East, excepting Mohammed; and while this European reputation may be in some measure attributed to his renown amongst his own countrymen, a circumstance which would naturally recommend his work for perusal and translation to the few Persian students of two hundred years back, it may be also in a great degree ascribed to the simplicity and elegance of his style, so like that of the best periods of Christian literature, and so unlike that of the great mass of Persian writers. Saadi led the life of a dervish, or wandering monk, and passed most of his early years in travelling from one country to another. In the course of these journeys he was taken by the Crusaders and put to labour on the fortifications of Tripoli. He was redeemed from this slavery by a rich merchant, who afterwards gave him his daughter in marriage, with a dowry of an hundred pieces of gold. This is alluded to in the '*Gulistan*' (tale xxxi. of ch. ii., p. 99 of Gladwin's translation, London, 1808). The lady sorely exercised the poet's patience. 'Once,' says he, 'she reproached me, saying, Art thou not he whom my father redeemed from captivity amongst the Franks for ten dinars? I answered, Yea, he ransomed me for ten dinars, and put me into your hands for a hundred.' A story of a livelier character is told of his meeting with a brother poet, Hemám of Tabriz, who, ignorant of the name, and knowing only the birth-place of his companion, held out to him the bottom of a cup (the Shirazians were noted for their early baldness), and asked, Why are the heads of the Shirazians like this? The dervish turned the hollow of the cup to Hemám, and asked, Why are the heads of the Tabrizians like this? Hemám asked his companion if he knew any of the verses of Saadi, and the dervish repeated some of the most beautiful. He then inquired, 'Do they make much esteem there of the poems of Hemám?' Saadi elegantly quoted a couplet of his companion's:—

'Between the object of my love, Hemám, and me, a veil is drawn,  
But it is time the veil should be drawn back, and we enjoy the sight of one another.'

and thus the illustrious poets were made acquainted.

Another anecdote shows, in the fanciful language of Persian imagination, the high esteem in which the writings of Saadi were held even during his lifetime. Indeed he was fortunate enough to add a large share of this enjoyment of fame to the renown which 600 years have not diminished. A holy man of Shiraz, says the story, dreamed that he heard all the angels of heaven singing a verse which he could not understand, but which he was told was a couplet of Saadi's, and that it would be sung in heaven for a year to come. In the morning he went to the cell of the now recluse poet, and found him repeating the distich:

'On the green trees the clear eye of the wise beholdeth  
In every leaf a book of the wisdom of God.'

Saadi died in 1291, at the age of 116 years, having spent, it is said, 30 years in travelling and in military service, during which, his wanderings reached as far as India on one side, and Asia Minor, or perhaps Eastern Europe, on the other; 30 years in religious solitude, digesting the results of his life of observation; and the 12 last years of his life in putting into a permanent form the fruits of the preceding 60. During this long life he performed the pilgrim-

age to Mecca fifteen times; the first time in the company of his teacher, Abdolkadir Ghilani. He lived under the patronage of the Atabeg princes, Saad Ben Zenghi, and his successor, Ahubekir Ben Saad. From the former of these princes, his father, who was in the royal service, gave his son the name of Saadi: this in the East is a not unusual mode of naming both men and books, and the name is often so contrived as to form a sort of *jeu de mots*.

The works of Saadi, collected by Ahmed Nasik Ben Seán, consist of the Gulistan, Bostan, Gazels (or odes), Kasaid (or elegies), Mokataat (fragments), Rubayat (quatrains), and essays of various kinds in prose. Of all these the best known are the Gulistan and the Bostan. The former is a collection of stories, in prose, but intermixed with verses of the author's own composition, or borrowed from the writings of others, a mode of writing which the Eastern imaginative writers much affect. The Gulistan is divided into eight chapters: on the morals of kings; on the morals of dervishes; on the excellency of contentment; on the advantages of taciturnity; on love and youth; on imbecility and old age; on the effects of education; and rules for conduct in life. The first seven chapters consist chiefly of moral stories, some of them apparently from real history, others fables, each in some degree bearing upon the subject of the chapter, and having its moral interwoven in its texture. The last chapter is rather a collection of apothegms, though a part of this also is narrative. These stories are not connected by a general thread of narrative, as is the case with most oriental collections (the reader will remember the general and subordinate stories which connect the histories of the Arabian Nights and the Fables of Pity); they follow one another without any link, except that of their allusion to a common subject. Of this book there have been many translations: into French by Du Ryer, who was French consul at Alexandria, Paris, 1634; into German by Olearius, who, in his preface, acknowledges the assistance of an old Persian literator named Hakwird, and mentions an earlier German translation made from the French of Du Ryer, and soon after the appearance of the latter. The translation of Olearius is preceded by a letter from his friend Dr. John Reinboth, containing a précis of Persian history, and followed by a translation of Lokman's Fables. The translation is spirited, and so are the copper-plates. This version was published at Sleswic in 1654, and a Dutch translation from the German appeared at Amsterdam in the same year. Olearius also translated the Bostan (a somewhat similar collection to the Gulistan, but all in verse) into German. The Gulistan has been translated into English by Gladwin, London, 1808; and by Ross for the Asiatic Society. There has also been a more recent French version than that of Du Ryer from the original by the Abbé Gaudin (1789). This translation is accompanied by 'An Historical Essay on the Legislation of Persia.'

The whole works of Saadi, in the original Persian and Arabic, were printed at Calcutta, in 2 vols. small folio, edited by Harrington (1791). The text of the Gulistan appeared first in the edition of Gentius, Amsterdam, accompanied by a Latin translation and notes. Gladwin published the text at Calcutta in 1806, which was reprinted in London in 1809. The text, with the translation in parallel columns (by Jas. Dumoulin), was printed at Calcutta in 1807, and there have since been more than one lithographed edition, one of which, we believe, has the Bostan on the margin—a form in which the two works often appear in manuscripts. Professor Falconer has given the Persian student an elegant selection from the Bostan, lithographed, containing about one-third of the whole work, and has also inserted in the 'Asiatic Journal' several excellent versions of detached stories, accompanied by the text, as collated from several copies, and by critical notes. The Gulistan is one of the best text-books for learning Persian, and the edition of Gentius perhaps the best for this purpose, from the extraordinary beauty and clearness of the type (no unimportant matter when Persian letters are in question), and the accompanying Latin translation. A good Life of Saadi is given in the introduction to Harrington's edition of his works (a translation from the Persian of Dowlet Shah); a briefer notice in D'Herbelot; and one of some length in Von Hamner's 'History of the Elegant Rhetoric of Persia' (*Geschichte der Schönen Redekünste Persiens*).

SAALFELD is a principality about 170 square miles in extent, with 23,000 inhabitants, which, since the extinction of the branch of Saxe-Gotha, and the partition of its terri-

ories among the three other branches, Saxe-Coburg, Meiningen, and Altenburg, belongs to Meiningen.

SAALFELD, the capital, is situated on the Saale, in a very pleasant country, and has two suburbs. The population is nearly 5000. There are manufactories of woollen-cloth, stuffs, leather, snuff and tobacco, succory, coffee, and cobalt; there are also vitriol and alum works, breweries, and a copper smelting-house on an island in the Saale, over which river there is a stone bridge of five arches. The town has four churches, a gymnasium, and two ducal palaces; the new palace, from which there is a very fine prospect, and the old palace, which contains the mint. The princes of Schwarzburg-Rudolstadt and of Reuss also make use of this mint.

SAAR-UNION. [RHINE, BAS.]

SAARBRÜCK, or SAARBRÜCKEN, is the capital of a circle in the government of Trier (Treves), of the Prussian province of the Rhine, situated on the navigable river Saar, over which there is a stone bridge connecting the town with the suburb of St. John. It is a neat pleasant town, and the houses are all built of stone. It has a gymnasium, a Lutheran, a Calvinist, and a Roman Catholic church, and a synagogue. In this town are the court of justice for the circles of Saarbrück, Saarlouis, Ottweiler, and St. Wendel, a mining office, a salt-office, a custom-house, and other public offices. The inhabitants have manufactures of woollens, linen, tobacco, iron wire, porcelain, &c. They have also breweries, tanneries, and alum-works, and carry on a thriving trade by means of the river, especially in coals and timber. The population is nearly 5000, and, including the garrison, 7160. Saarbrück was formerly an independent county. The family of the counts becoming extinct in 1380, it fell to the house of Nassau, and was the residence of the princes of Nassau-Saarbrück, whose palace was reckoned one of the finest in Germany, but is now destroyed. By the treaty of Luneville, it was ceded to France, and made part of the departments of the Saar and of the Moselle. The congress of Vienna, in 1815, assigned it to Prussia.

SAARLOUIS, called during the French revolution Saarre-libre, is the extreme fortress of Prussia on the frontier next to France, which has been very much enlarged and strengthened since it has been in the possession of Prussia. It is situated in a plain on the left bank of the Saar, in the government of Trier, in the Rhine province. Including the garrison, the population is about 7000. The inhabitants manufacture iron and steel wire, hardwares, fire-arms, and leather. In the neighbourhood there are mines of iron and lead. There are considerable tanneries in the town, dock-yards for building vessels for the navigation of the Rhine, the Moselle, and the Saar. Saarlouis, like Saarbrück, is the seat of various public offices, has a gymnasium, one Protestant and two Roman Catholic churches, a synagogue, an hospital, an arsenal, and two barracks. The fortress was erected by Vauban in 1680, to defend Lorraine. By the treaty of Ryswick, in 1697, France was left in possession of it, and in 1705 it was besieged by the allies without success. By the treaty of Paris, Nov. 30, 1815, France was obliged to cede Saarlouis with three other fortresses to the allied powers, who assigned it, with the two banks of the Saar above Saarbrück, to Prussia.

SAATZ is a circle of the kingdom of Bohemia, the area of which is 900 square miles, with 130,000 inhabitants, the majority of whom are Germans. It is bounded by Saxony, and by the Bohemian circles of Leitmeritz, Rakonitz, Ellenbogen, and Pilsen. It is on the whole a mountainous tract. In the north is the Erzgebirge, and in the south a part of the middle Bohemian chain, which is one of the most fertile parts of the whole kingdom. The principal river is the Eger, which receives all the smaller streams. The chief products are corn, flax, hops, timber, silver, iron, tin, cobalt, lime, precious stones, and cattle. The inhabitants manufacture linen, calico, muslin, lace, paper, and wooden-ware. There are 27 towns and 464 villages in the circle. Saatz, the chief town, is situated on a considerable eminence on the right bank of the Eger, over which there is a chain bridge, 204 feet long and 18 broad. The town has a gymnasium, a handsome town-house, a large parish church, several other churches, and a Capuchin convent. The population is 5000.

SAAVEDRA, MIGUEL DE CERVANTES, the celebrated author of 'Don Quixote,' was born at Alcalá de Henares, on Sunday, the 9th of October, 1547, of an ancient family originally from Galicia, which had for some time been



established in Castile. His grandfather, Juan de Cervantes, was corregidor of Osuna. His mother belonged to the illustrious family of Barajas. Very little is known of the early life of Cervantes, except that he received his first education at the place of his birth, and gave very early proofs of talent. Having attained the proper age, Cervantes repaired to Salamanca, where he entered himself as a student at the university, and remained two years. He then went to Madrid, where his parents placed him under the tuition of Juan Lopez de Hoyos, a learned theologian, who filled the chair of belles-lettres in that city. Under him Cervantes seems to have made considerable progress. He himself informs us ('Viage al Parnaso,' p. 54) that he composed several romances or ballads, besides a pastoral called 'Filena;' and when, in 1569, his master published a collection of poems on the death of Isabella of Valois, wife of Philip II., there appeared, among the rest, two poetical compositions by Cervantes, whom he calls 'our dear and beloved pupil.'

In 1568 Cervantes entered the household of Cardinal Aquaviva, then at Madrid, and accompanied that prelate on his return to Rome. He remained with him one year, after which he entered the army, and served as a volunteer under Marco Antonio Colonna, the commander of the papal forces against the Turks. He greatly distinguished himself at the battle of Lepanto (Oct. 7, 1571). Though suffering at the time from intermittent fever, he took an active part in the combat, and received three arquebuse wounds, two in the breast, and one in his left hand, which maimed him for life. He continued to serve under Don Juan of Austria, and his successor in command, the Marquis of Santa Cruz, until 1575, when he revisited his native country, and spent some time at Madrid among his friends and relations. Having early in 1576 obtained a command in a regiment about to be sent to the Low Countries, Cervantes embarked with his elder brother Rodrigo, also a soldier, on board the Spanish galley *El sol* (the sun). On the 26th Sept. however, the galley was suddenly surrounded by an Algerine squadron, under the command of Arnaut Mami, who, after a most obstinate defence, boarded and took it, and carried his prize into Algiers. The crew and passengers were sold as slaves. Cervantes, who had fought with desperation on the boarding of the galley, was reserved by Mami for himself.

The numerous interesting details which Cervantes has given us in his novel 'El Cautivo' (the captive), and which have also come down to us from undoubted and impartial sources, display so much gallantry and magnanimity on his part, that they cannot be read without calling forth our admiration. After many bold but unsuccessful attempts to regain his liberty, by which he ran great risk of losing his life, Cervantes was redeemed in 1580 by the Fathers of Mercy, established for that purpose at Algiers, who paid to Hassan Aga, then his master, the enormous sum of 500 gold ducats, which had been raised among his friends and relatives. On his return to his native country, Cervantes, being destitute of all resources, again resumed the military profession, and served in three successive expeditions against the Azores. It was not till his return to Spain, in 1584, that he appeared as an author, having soon after published his 'Galatea,' a pastoral romance in prose and verse, in imitation of 'La Diana' of Montemayor, a species of composition much in fashion at that time. In this romance Cervantes personified himself, as well as the lady of his love, Doña Catalina Palacios y Salazar, whom he married in the same year (1584), under the names of Elicio and Galatea. He next devoted all his attention to the composition of dramas, of which he wrote upwards of thirty, and which, he informs us, were all acted with considerable applause. These are however all lost with the exception of two, 'El Trato de Argel' (Algerine dealing), and 'La Numancia.' But notwithstanding his theatrical success, Cervantes must have been in bad circumstances, since in 1588 we hear of him at Seville, where he filled the office of assistant-purveyor to the Indian fleets. That he was not content with his situation, and that it was an insignificant one, would appear from the fact of his having shortly afterwards, in 1590, made an application to be employed in the New World. At length, the purveyorship having been abolished and his office suppressed in 1596, Cervantes earned a scanty livelihood by becoming agent to various municipalities, corporations, and wealthy individuals. We have few traces of the mode in which he exercised his pen during this interval, and with the exception of two burlesque sonnets (estrabotes), one of which was intended to ridicule the ostentatious arrival of the Duke

of Medina at Cadiz, after this town had been plundered and abandoned by the Earl of Essex, we hear of no other production of his genius. It is probable however that during his stay at Seville he wrote some, if not all, of his 'Novelas Exemplares,' which he subsequently published. From 1594, when he left Seville, to 1602, when we hear of him at Valladolid, there is a gap in the history of this great man, which all the diligence of his biographers has hitherto failed in filling up, it not being known where he resided or what pursuits he was engaged in. Some indeed are willing to supply the deficiency by supposing him to have been engaged as tithe-collector in La Mancha, and they add, that whilst fulfilling the duties of his office he was put in prison by the alcalde of Argamasilla, a small town of that province, and that he thus wrote the first part of his 'Don Quixote' in confinement. The accuracy with which the country of La Mancha and the manners and customs of its inhabitants are described in that work, is certainly in favour of the conjecture that he resided some time there; but Navarrete ('Vida de Cervantes,' p. 95) has shown that the report of his imprisonment rests on no other foundation than vague tradition. However this may be, Cervantes was at Valladolid in 1602. Three years after he published the first part of his 'Don Quixote,' which he dedicated to Don Alonso Lopez de Zúñiga y Sotomayor, seventh duke of Brja. Though the work excited no great attention at first, it suddenly came into vogue, and was eagerly read by all classes of society. No less than four editions of it were printed in various parts of the Peninsula within the first year after its appearance (1605); two at Madrid, one at Valencia, and another at Lisbon. Its fame spread rapidly to all the neighbouring countries. But notwithstanding this enthusiastic reception of his work, Cervantes continued poor, and he was accordingly engaged by the duke of Lerma, the minister of Philip III., to write an account of the festivities, bull-fights, religious ceremonies, and so forth, with which Lord Howard, ambassador of James I., was received at Valladolid in 1605. On the return of the court to Madrid in 1606, Cervantes followed it, and he continued to inhabit that city to the end of his life. In 1608 he brought out a correct edition of the first part of 'Don Quixote,' and in 1613 his 'Novelas Exemplares' (Exemplary Tales), twelve in number, by which his literary reputation was greatly increased. In 1614 he published his 'Viage al Parnaso' (Journey to Parnassus), a work which cannot properly be ranked in any particular class of literature, but which, next to 'Don Quixote,' is the most exquisite production of its immortal author. This work however being intended as a satire upon the bad poets of his time, some took offence at it, and became Cervantes' bitterest enemies. One, among others, published under the assumed name of Alonso Fernandez de Avellaneda, a continuation of 'Don Quixote,' full of invective and abuse (Tarragona, 1614). This probably hastened the publication of the second part, which was sent to press early in 1615, with a dedication to his patron the Conde de Lerma. His other works are a collection of comedies and 'entremeses' (interludes) written in the fashion of the new school introduced by Lope de Vega, but which were never acted (Mad., 1615, 4to.); and a novel entitled 'Persiles y Sigismunda,' composed in a style very different from that of his other works, and certainly the least successful of all his productions. (Madrid and Barcelona, 1617.)

Cervantes died at Madrid on the same day as his great contemporary Shakspeare, on the 23rd of April, 1616, being then in his sixty-ninth year. He was buried without the least pomp in the convent of the nuns of the Trinity in the Calle del Humilladero, where his daughter Doña Isabel had four years before taken the veil. But the nuns having removed to another convent in the Calle de Cantarranas, the old one was pulled down, and the remains of Cervantes were lost. Within the last few years however two monuments have been erected in Madrid to the memory of the great man: one, in the Plaza de las Cortes, consisting of a beautiful bronze statue upon a square pedestal of granite, on the sides of which are bas-reliefs representing subjects taken from 'Don Quixote;' the other is his bust in white marble over the door of the house in the Calle de Franco, where he lived and died.

His works have been too often analysed to render it necessary here to dwell upon their merits. His first publication, 'Galatea,' is beautiful in its spirit, interesting and pleasing in its details, but not original; as a work, it is cast in the same mould as other pastorals written before his

time. Cervantes had imagination and invention; he always wrote with purity, frequently with elegance; but he was not a poet: he wanted that severe taste, that power of concentration and perfect ear for harmony which form poetry. His plays therefore are, generally speaking, bad. But his master-work, 'Don Quixote,' is perfect in all its parts. The conception is admirable, and the author shows in every page a highly philosophic mind, the noblest sentiments expressed with inimitable simplicity, and a perfect knowledge of the human heart. Godwin said, 'At twenty, I thought "Don Quixote" laughable; at forty, I thought it clever. Now, near sixty, I look upon it as the most admirable book in the whole world.' Of his 'Novelas,' or 'Tales,' it may be said that they are not only interesting and amusing, but perfectly moral. The 'Voyage to Parnassus' is in many respects a master-piece of art, and the weapon of satire is handled dexterously, but without ill nature.

The Life of Cervantes has been written at great length by some of the most eminent Spanish authors: Father Sarmiento, Mayans, Los Rios, Fernandez, and Navarrete. The last has spared no trouble in investigating the most minute incidents of the life of Cervantes, and has produced a work which, accompanied as it is by many original documents, leaves nothing to desire. The editions of 'Don Quixote,' published in and out of Spain since the death of the author, have been so numerous as to render it almost impossible to give anything like a correct list of them. We shall therefore mention only a few of the best:—Madrid, 1780, 4 vols. 4to., with engravings on copper; London, 1781, by Bowle, 6 vols. 4to.; Madrid, 1797, by Pellicer, 5 vols. 8vo.; Madrid, 1819, by the Royal Academy of History, 5 vols. 8vo.; a new edition, with a full commentary and critical notes by the late Don Diego Clemencin, is now in course of publication. As to translations, it is well known that within a few years after the publication of 'Don Quixote,' it was rendered into almost every European language, and that no nation on the Continent has so fully appreciated its standard merits as our own, since we possess no less than eight different English versions besides several other works more or less relating to it. Thomas Skelton was the first who translated it, London, 1620, 2 vols. 4to. Edmund Gayton next published his 'Pleasant Notes upon Don Quixote,' London, 1654, fol. J. Philips was the next who translated it, London, 1687, fol. Motteux (Peter), a Frenchman by birth, published also a version, London, 1712, 4 vols. 12mo. Ozell (John), London, 1725, 4 vols. 12mo. Thomas D'Urfey, London, 1729, 2 vols. 8vo. Jarvis (Charles), London, 1742, 2 vols. 4to. Smollett, London, 1725, 2 vols. 4to. Wilmot, London, 1755, 2 vols. 8vo. By far the best translation, as coming closer to the original than any other, is that of Jarvis, which has often been reprinted.

(*Vida de Cervantes*, por Navarrete, Madrid, 1819; Pellicer y Saforcada, *Vida de Miguel de Cervantes*, Madrid, 1800.)

**SABA**, a small island in the West Indies, belonging to the Dutch, is situated in 17° 40' N. lat. and 63° 20' W. long. The coast rises in perpendicular masses to a considerable elevation, and at a distance the island appears like a steep round rock. The shore is too steep to allow of landing, except on the southern side, where an artificial path has been made, which however is intricate, and admits only one person at a time. By this path a small place is reached which is built in a secluded valley. The circumference of the island does not exceed nine miles, and its area is about ten square miles. The small portion of it which is cultivable is appropriated to the growth of cotton, which the inhabitants work into stockings, for sale as well as for their own use. The common vegetables of the West Indies come to perfection. The population does not exceed 1500.

**SABA.** [SABAEI.]

**SABADILLA.** [CEVADILLA; VERATRUM.]

**SABAEI** (Σαβαῖοι), a people of Arabia Felix, on the borders of the Red Sea, in the northern part of the modern Yemen. They are described by Diodorus and Strabo as the most numerous, and, together with the Gerrhaei, as the richest people in Arabia. Their country produced frankincense, myrrh, cinnamon, and balsam in abundance, but was also infested by deadly serpents. The inhabitants are represented as living an idle life, on account of the abundance of the produce of the country, but are at the same time said to have carried on an extensive commerce with Syria and Mesopotamia, both with the productions of their own country and also with those of Ethiopia, to which they sailed in

boats made of skins. The capital of their country is called Sabae by Diodorus, and Meriaba by Strabo, and is said to have been situated upon a mountain covered with trees. In this place the king resided, who might do anything that he pleased, except leaving his palace; and if he did, says Diodorus, he was stoned to death by the people, in pursuance of an antient oracle. (Strab., xvi., p. 778; Diod. Sic., iii. 46, 47; Plin., vi. 32.)

The country of the Sabaei is mentioned in the Old Testament under the name of Sheba (שֶׁבָא), and is spoken of as rich in incense, spices, precious stones, and gold (1 Kings, x. 2; Jer., vi. 20; Is., lx. 6; Ps., lxxii. 15), and as carrying on an extensive commerce with the other nations of Asia (Ezek., xxvii. 22; Job, vi. 19; Joel, iii. 8). The queen of Sheba who visited Solomon (1 Kings, x. 1) is generally allowed to have come from this country, and not from Ethiopia, as Josephus relates (*Ant. Jud.*, viii. 6, sec. 5), who has confounded Sheba with Seba (שֶׁבַע), which, as he tells us in

another part of his work (ii. 10, sec. 2), was the antient name of Meroe. The Sabeans who are mentioned by Isaiah (xlv. 14) as 'men of stature' are probably the Ethiopian and not the Arabian people, and answer to Herodotus's description of the long-lived Ethiopians, who were 'the tallest and handsomest of all men' (Herod., iii. 20).

The capital of the Sabaei is called Saba by the Arabic writers, according to whom the founder of the city made in its immediate neighbourhood a vast mound or dam, to serve as a reservoir to receive the water which came from the mountains. Every family is said to have had a certain portion of this water distributed to them by aqueducts, and the building was reckoned so firm and strong that many of the inhabitants had their houses built upon it. But at length, say the Arabic writers, God being highly displeased at their great pride and insolence, and resolving to humble and disperse them, sent a mighty flood, which broke down the mound by night while the inhabitants were asleep, and carried away the whole city with the neighbouring towns and people. This inundation is said to have happened in the third century before the Christian æra; but if such were the case, it would appear from the account of Strabo that the Sabaeans had again recovered a large portion of their former prosperity.

(Korân, c. 34; Sale's *Preliminary Discourse to the Korân*, sect. 1; Pococke, *Specimen Historiæ Arabum*, p. 57; Edrisi, *Geographia Nubiensis*, p. 52.)

**SABAISM** was the name given to a religious system which antiently prevailed to a great extent in Arabia and Mesopotamia. Sabaism is frequently confounded with the Sabaei, and is sometimes described as the religion of the latter people; but the two words are quite distinct, and are written differently in the Semitic languages. The first letter in Sabaism is Tsade (צ), and consequently the word would be written more correctly Tsabaism.

Tsabaism was derived, according to its followers, from Tsabi, the son or brother of Enoch, but is more probably derived from their worshipping the 'Host of Heaven' (צְבָא הַשָּׁמַיִם).

According to the Arabic writers, Tsabaism was the same as the religion of the antient Chaldeans, and appears to have been one of the earliest and simplest forms of idolatry. They believed in the unity of the Deity, but at the same time paid adoration to the stars, or the angels and intelligences, which they supposed to reside in them, and to govern the world under the supreme Deity. In the course of time images were made to represent the angels or intelligences dwelling in the stars; and the consequence of this would naturally be, that the common people would eventually worship them, as if they were gods. That the unity of the Deity was however still acknowledged in the religious system of the Tsabians is manifest from the way in which this religion is spoken of in the Korân; in which it is distinguished from polytheism, and is allowed to exist on the payment of tribute.

The religious books of Tsabaism were written in Syriac, and are referred to by early Arabic writers, but none of them are known in Europe. It appears that the Tsabians believed that the souls of wicked men would be punished for nine thousand years, and would afterwards be received to mercy. They were obliged to pray three times a day, at sunrise, noon, and sunset; and to observe three annual fasts, one of thirty days, another of nine, and a third of seven. They offered many sacrifices, but ate no part of them. They abstained from beans, garlick, and some other



pulse and vegetables. They were accustomed to go on pilgrimage to Harran in Mesopotamia. (Prideaux, *Connection of the History of the Old and New Testament*, vol. i., p. 243, edition of 1821; Sale's *Preliminary Discourse to the Koran*, sect. i.; D'Herbelot, *Bibliothèque Orientale*, art. 'Sabi'; Hyde, *Religio Veterum Persarum*; compare also an Excursus to the third volume of Gesenius's *Isaiah*, 'On the Astral Worship of the Chaldeans.')

Tsabaism as a religious system no longer exists, but the name has been frequently, but incorrectly, applied to the Mandaites, or Christians of St. John, as they have been called. The name of Tsabians has been given to this sect by the Arabs, as they are accustomed to apply the term of Tsabians to many different religious sects. The Mandaites are found principally at the mouths of the Euphrates and near Bagdad, but they are not Christians, and the name of 'Christians of St. John' has been given to them in consequence of John being the name of the founder of their sect. From the manner in which John the Baptist is mentioned in the sacred books of the Mandaites, it appears that they supposed him to have been the founder of their religious system, and that his doctrines were corrupted by Christ. Their sacred books have been brought over to Europe; and an account of them is given by Silvestre de Sacy, in the *Journal des Savans*, Paris, 1819; but they are written in such a mystical style that it is exceedingly difficult to understand their meaning. There are three books—1, 'The Book of Adam'; 2, 'The Book of Yahya, or John the Baptist'; and, 3, 'The Kholasteh,' or Ritual. They are written in a peculiar character, which bears great resemblance to the Syriac or Western Aramæan; but the language in which they are composed more nearly resembles the Chaldaic or Eastern Aramæan. The greater part of the 'Book of Adam' was published, by Norberg, under the title of 'Codex Nasaræus, Liber Adami appellatus,' 5 vols. 4to., Lond. Goth., 1816-17. In the 'Book of Adam' the Christians, Jews, and Mohammedans are equally attacked; but the Mandaites appear to have adopted many things from Christianity, and they probably owe their origin to some of the Gnostic sects, which extensively prevailed in Asia.

**SABBATH.** The narrative in the book of Genesis of the creation of the world in six days is followed by these words: 'And on the seventh day God ended his work which he had made; and he rested on the seventh day from all his work which he had made. And God blessed the seventh day, and set it apart; because that in it he had rested from all his work which God created and made.' (*Gen.*, ii. 2, 3.) These words seem to imply that the seventh day is to be observed by all the rational creatures of God as a day of worship in acknowledgement of their Creator, and as a day of rest in imitation of his rest after the creation. We find no further mention of this ordinance during the patriarchal period, though some have supposed that there is a reference to it in the intervals of seven days observed by Noah in sending the raven and the dove out of the ark. (*Gen.*, viii.) It is next met with at the time of the Exodus, under the name of the Sabbath (שַׁבָּת, from שָׁבַת, to cease from labour), where rest from

labour is the peculiar character attached to the day. (*Exod.*, xvi.) In the passage referred to, it appears to be spoken of as an institution already known, but this has been disputed. It was still more expressly enjoined upon the Jews at the giving of the law on Mount Sinai, when the reason assigned in *Genesis* for its institution was repeated. (*Exod.*, xx. 8-11.) The Mosaic laws respecting the Sabbath are contained in the following passages, besides the two just quoted: *Exod.*, xxiii. 12; xxxi. 12-17; xxxiv. 21; xxxv. 1-3; *Levit.*, xix. 3, 30; xxiii. 3; xxvi. 2; *Numb.*, xv. 32-36; xxviii. 9, 10; *Deut.*, v. 12-15. It was a day of divine worship, though as to what that worship consisted in, we only know that there was to be an additional sacrifice besides the daily one, and a holy convocation of the people. This part of the institution was intended, like many others of the Mosaic laws, to keep in the remembrance of the people their allegiance to the true God, and to distinguish them from the idolatrous nations among whom they dwelt. (*Exod.*, xxxi. 13, 17.) Its other feature was rest from labour, which was to be observed not only by every Israelite, but by resident strangers and beasts of burthen. This rest had partly a religious character, as it was an acknowledgement of belief in the God who created the heavens and earth in six days, and rested on the seventh. For this reason a wilful violation of the rest of the Sabbath was punished by death, as it was an act

of rebellion against God. A second object of this rest was, of course, to afford leisure for the religious services of the day; and a third was the refreshment of man and beast after the labour of the week. (*Exod.*, xxiii. 12.) Moses does not however define the meaning of the term *sabbath* as the Law; but it is evident from several passages in the Pentateuch that it was peculiarly all work of a servile character that was forbidden. Thus there is a special commandment to rest on the Sabbath in seed-time and harvest, as well as at other seasons (*Exod.*, xxxv. 21), and there were prohibitions against kindling fire (*Exod.*, xxxv. 4) or preparing food on the Sabbath (*Exod.*, xvi. 5, 22-30); the people were severely reprimanded by Moses for going out of their tents to gather manna (*Exod.*, *ibid.*), and a man was put to death by the express command of God for gathering sticks on the Sabbath. (*Numb.*, xv. 32-36.) This peculiar feature of the Jewish Sabbath was intended constantly to remind the people of their deliverance from their servile condition in the land of Egypt, as Moses states in his rehearsal of the Law, where the reason annexed to the fourth commandment in *Exodus* is omitted, and its place is supplied by the following words: 'And remember that thou wast a servant in the land of Egypt, and that the Lord thy God brought thee out thence through a mighty hand and by a stretched-out arm; therefore the Lord thy God commanded thee to keep the Sabbath-day.' (*Deut.*, v. 15) All bodily labour which was necessary for the service of God formed an exception to the statute. Thus the sacrifices were doubled on that day, and the animals had to be killed; the perpetual fire on the altar of burnt offering was to be supplied with wood every day; and a child was circumcised on the Sabbath, if that day happened to be the eighth from its birth. (*Numb.*, xxviii. 3-10; *Levit.*, vi. 8-13; *Matt.*, xii. 5; *John*, vii. 22-23.) It seems to be satisfactorily proved by Michaelis that the unwillingness to fight on the Sabbath, which we meet with in the later periods of the Jewish history, was never felt before the Babylonish captivity. The general spirit of the Jewish law concerning the Sabbath may be gathered from the following words of Isaiah (chap. lviii., 13):—'If thou restrain thy foot from the Sabbath, from doing thy pleasure on my holy day; and call the Sabbath a delight, and the holy feast of the Lord honourable; and shalt honour him (or it), not doing thine own ways, nor finding thine own pleasure, nor speaking thine own words;' then follows a promise. The Sabbath was reckoned, like the Jewish day in general, from sunset to sunset.

The Rabbins of later times added many superstitious and vexatious observances to the Mosaic law of the Sabbath, such as the prohibition of travelling further on that day than twelve miles, or, as it was afterwards settled, two thousand cubits, that is, about one mile. For further information on these points the reader is referred to Lightfoot (*Works*, ed. Pitman, Index, art. 'Sabbath').

The word *Sabbath* was also used by the Jews as a general name for their religious festivals, and also as equivalent to the word *week*. (*Levit.*, xxiii. 15; *Deut.*, xvi. 9; *Matt.*, xxviii. 1; *Luke*, xviii. 12.)

The first teachers of Christianity abolished the Sabbath, but introduced a similar institution in its place, the observance, namely, of the first day of the week as a day of rest and of religious worship, in commemoration of God's resting on the seventh day, and also more especially of the resurrection of Christ. Hence it was called 'the Lord's day' (ἡ κυριακή ἡμέρα), just as the ordinance by which Christ's death was commemorated was called 'the Lord's Supper.' It has been held by many eminent divines that there is not sufficient evidence in the New Testament for such an institution, that the change of the day from the seventh to the first day of the week is an insuperable difficulty, that the Sabbath was a purely Jewish institution, and therefore that it is not binding upon Christians. The chief difficulties in this discussion appear to have arisen from a mistaken view of the question, as if it were, not whether the Christian church possesses any Sabbatical institution, but whether the Jewish Sabbath is binding upon Christians.

In its very nature the Sabbath appears to be intended for the whole human race. As a religious institution, designed to keep in remembrance the God who created the world, it belongs equally to all men, since all are the creatures of the same God, and all are prone to forget every religious truth which is not continually and regularly forced upon their attention. As a day of rest, if needed at all (and it is generally granted that such a day is necessary), it is needed by

every one who wears the human body. Its appointment is coeval with the creation of man, and long before the giving of the Jewish law. These facts seem to prove that it was intended to be perpetual, which appears also to be indicated by those words of Christ (*Mark*, ii. 27), 'The Sabbath was made for man,' that is, not for the Jews merely, but for the benefit of the whole human race.

But if so, can the time or character of its observance be changed? To determine this question, it must be remembered that the Sabbath is not a *moral*, but a *positive* institution. For though it be a point of the highest moral obligation for man to worship his Creator, and though it be essential to the maintenance of such worship that it be observed at fixed intervals of time, yet there is nothing, as far as we can tell, in the nature of things to determine what this interval shall be. The appointment of every *seventh* day for this purpose can therefore rest upon nothing but the express command of God; and this also seems to be declared in the text just quoted, 'the Sabbath was made for man, and not man for the Sabbath.' It is therefore, like all positive institutions, susceptible of any change which the altered circumstances of those for whose benefit it was intended may make desirable, provided that such change be made by competent authority. Now the *rest* of the Sabbath is, of course, equally secured, on whichever day of the week it falls. Its *religious* purpose, as commemorative of God's creating the world in six days and resting on the seventh, appears to be sufficiently answered by its observance every *seventh* day. But, as a religious institution, it was intended to express more than this; it was designed to keep in remembrance the *peculiar character* of the religion of those who were to observe it, and hence it is susceptible of any change which may make it better adapted to express that character. Thus under the patriarchal dispensation it was intended to keep alive the worship of God as the creator, as opposed to idolatry; and therefore it was observed on the day on which God rested after finishing the creation: to the Jews, God was known further as their deliverer from the land of Egypt, by which act they were constituted a separate people; and therefore the Sabbath was still observed, but with the additional character of strict abstinence from all servile labour. The great fact of Christianity is the resurrection of Christ, which was effected by the power of the same God who created the world: this occurrence took place on the first day of the week; and to keep it in remembrance, we observe that day as our stated time of religious worship; or, as Bishop Horsley states the matter, 'By keeping a Sabbath, we acknowledge a God, and declare that we are not atheists: by keeping one day in seven, we protest against idolatry, and acknowledge that God who in the beginning made the heavens and the earth: and by keeping our Sabbath on the first day of the week, we protest against Judaism, and acknowledge that God who, having made the world, sent his only begotten Son to redeem mankind.'

If this argument be considered sufficient to prove that the change from the seventh to the first day of the week is in accordance with the nature of the Sabbath, and with the genius of the Christian religion, it still remains to be shown whether, as a matter of fact, the change was made upon the authority of Christ and the Apostles. There is no direct command in the New Testament thus to set apart the first day of the week. But, on more than one occasion, Christ, in arguing with the Jews upon the mode of observing the Sabbath, solemnly claimed for himself the prerogative of being Lord of the Sabbath-day (*Matt.* xii., 8; *Mark*, ii. 28; *Luke*, vi. 5, xiii. 5; *John*, v. 8, 9), which seems to imply that he designed the Sabbath, modified in some way, to form a part of his religion. He seems, in fact, to announce the fundamental principle of *his* Sabbath in the words, 'I will have mercy rather than sacrifice.' (*Matt.* xii. 7.) But the actual celebration of this day could not of course commence till the event occurred which it was designed to commemorate, namely, the resurrection of Christ. Now twice after that event we find the disciples met together for religious worship on the first day of the week, and again on the day of Pentecost, which was also the first day of the week (*John*, xx. 19, 24; *Acts*, ii. 1). In *Acts* (xx. 7) the assembling of the disciples, on the first day of the week, to break bread (that is, to celebrate the Lord's Supper, one of the most important parts of the Christian worship), is spoken of as if it were a customary thing; and on the occasion referred to, Paul preached to them.

In the First Epistle to the Corinthians (xvi. 2), Paul commands the contributions for needy Christians to be laid by on the first day of the week. John expressly mentions the Lord's day as a time spent by himself in religious exercises (*Rev.*, i. 10). These allusions are perhaps scanty, but they are as much as we could expect, if the first Christians adopted the observance of this day without dispute; and the inference generally drawn from them is borne out by the voice of Christian antiquity. Pliny, in his celebrated letter to Trajan respecting the Christians (A.D. 107), says that they informed him that 'they were wont to meet on a certain day before day-break' for religious worship. (*Plin.*, *Epist.* x. 97.) Ignatius, Justin Martyr, Dionysius of Corinth, Clement of Alexandria, Tertullian, Origen, and other early Christian writers speak of the Lord's day as observed among them (see the passages in Lardner's *Works*, vol. iv., p. 217, 218). Some of the early Christians, especially converts from Judaism, observed the Sabbath as well as the Lord's day, but this practice was not countenanced by the Apostles nor by the earliest Christian writers. (*Coloss.*, ii. 16; Lardner, *ibid.*). In examining the Fathers on this subject, it is necessary to remember that the Christian festival is always called by them the Lord's day, and not the Sabbath: where the latter word is used, it refers to the Jewish sabbath.

The Sabbath is used in the New Testament as a type of the eternal rest of heaven: 'there remaineth a rest (or sabbath-keeping, *σαββατισμὸς*) to the people of God.' (*Heb.*, iv. 9.) Some understand this passage of the Christian Sabbath.

(Michaelis *On the Laws of Moses*, arts. 194, 196; Lightfoot's *Works*, see the *Index*; Horsley's *Sermons*, 21, 23; Wardlaw *On the Sabbath*; Winer's *Biblisches Realwörterbuch*, art. 'Sabbath.')

SABBA'TIA, a genus of North American plants, belonging to the natural order Gentianaceæ. The genus is known by a 5-12-parted calyx, rotate 5-12-parted corolla, withering on its capsule, revolute anthers, stigma with two straight arms, becoming at length spirally twisted, and a one-celled capsule, with the valves turned a little inwards. There are several species of Sabbatia, all of which are characterised by the possession of a pure bitter principle, and on this account they are extensively used, in North America, in intermittent and remittent fevers, and as tonics. The species most commonly used is the *S. angularis*. It attains a height of one or two feet, and is known by its erect, square, winged stem; opposite, heart-shaped, 5-nerved, smooth, acute leaves; terminal flowers; angular, tubular, 5-parted calyx; 5-parted corolla, with segments twice as long as the calyx; ovate ovary; declined style, and one-celled capsule. It grows in damp wet soils, in the United States, and is common in moist meadows among high grass.

SABATINI, FRANCISCO, a Spanish architect, was born at Palermo, in 1722. Having completed his studies in literature and mathematics in his native city, he made choice of architecture as a profession, and visited Rome for the purpose of perfecting himself in it. On leaving Rome for Naples, he was employed as the second overseer of the works at the palace of Caserta, under his father-in-law, Luigi Vanvitelli, the architect of that immense edifice. While thus employed, the king bestowed upon him a commission of lieutenant in the artillery, and charged him with the erection of the cavalry barracks near the Ponte della Maddalena, and the arsenal armoury. When, on the death of his brother Ferdinand, the king succeeded to the throne of Spain as Charles III., in 1759, Sabatini settled at Madrid, where, besides being extensively employed in his profession, he rose to considerable military rank, being made lieutenant-general in 1790, and inspector-general of engineers in 1792, and had various appointments and distinctions conferred upon him. He made some additions and alterations at the royal palace of Madrid, and also at those of Aranjuez and the Pardo. Among his chief works in the capital are the Aduana, or Custom-house, the gate of Alcalá (a magnificent façade, with three lofty arches and two other entrances, making in all five openings through both fronts), and that of San Vincente, and the royal porcelain manufactory at Buen Retiro. He also designed the mausoleum of Ferdinand VI., in the church de las Salesas, the chapel in honour of Palafox in the cathedral of Osma, the grand altar in that of Segovia, and various other structures, both ecclesiastical and secular, including the arsenal at Caracas, and other works in Spanish America. He died at Madrid, December 19, 1798, with the reputation of great



skill and judgment in his profession, and of an unusually correct taste.

SABELLA. [TUBICOLIDÆ.]

SABELLA'RIA. [TUBICOLIDÆ.]

SABELLIANS, an heretical Christian sect, which arose about the middle of the third century. They were the followers of Sabellius, an African bishop or presbyter, who resided in the Pentapolis of Cyrenaica. They held that there was only one person in the Godhead, namely, the Father; that Christ was a mere man, but that there resided in him a certain energy proceeding from God, or a portion of the divine nature; and they likewise deemed the Holy Spirit merely a divine energy, or an emanation proceeding from God. They illustrated their doctrines by comparing God to the sun, the Word to its illuminating power, and the Holy Ghost to its warming energy. They were successfully opposed by Dionysius of Alexandria, but continued for a long time to be an important sect. (Lardner's *Credibility and History of Heretics*; Neander's *Kirchengeschichte*; Mosheim's *Ecclesiastical History*.)

SA'RIA, a genus of plants named by Mr. Colebrooke from the Indian name, *sabja*, of one of the species. It is usually referred to the natural family Terebinthaceæ, but it is now attached as an anomalous genus to the group Anacardiæ which is separated from them. The genus was found originally in the Silhet Mountains, whence it extends to Nepal and the more northern part of the Himalayas, where it is found at considerable elevations. It is characterised by having the calyx small, five-leaved; petals five, lanceolate; filaments five, shorter than the petals inserted at their base; anthers round; ovary superior, round; style short; stigma simple; drupe reniform, pulpy, and of a dark blue colour. The species form ornamental climbing-shrubs, with smooth lanceolate alternate leaves suited to the shrubberies of this country.

SABINE, River. [LOUISIANA; MEXICAN STATES.]

SABINES, SABINI, SABINA, SABINUM. [RIETI; ROME—*Antient History*]

SABINIA'NUS of Volterra was elected bishop of Rome after the death of Gregory I., or the Great, A.D. 604. He had been employed on a mission to the court of Phocas, the usurper of the Eastern empire. He is said to have shown himself avaricious and fond of hoarding, and to have thereby incurred the popular hatred. If such was the case, he was very different from his predecessor, who was very generous towards the poor. Sabinianus died in about eighteen months after his election, A.D. 605, and was succeeded, after a vacancy of nearly one year, by Boniface III., the first bishop of Rome who was acknowledged by the imperial court of Constantinople as primate of the whole church.

SABINUS MASSURIUS. [ROME—*Roman Law*.]

SABINUS, AULUS, a Roman poet, was a contemporary and friend of Ovid, whom he followed and imitated in that species of poetry of which Ovid has left specimens in his 'Heroides.' All we know of him is that he died at an early age, and that he wrote a series of Epistles (Heroides), supposed to be addressed by heroes to heroines, and to be the answers to those epistles which Ovid had addressed to the heroes in the name of the heroines. The Heroides of Sabinus, according to Ovid (*Amor.*, ii. 18, 27, &c.), were—Ulysses to Penelope, Hippolytus to Phædra, Æneas to Elissa, Demophoon to Phyllis, Jason to Hypsipyle, and Phaon to Sappho. (Comp. Ovid, *Ex Pont.*, iv: 16. 13.)

There are extant only three Heroides, Ulysses to Penelope, Demophoon to Phyllis, and Paris to Oenone, which are generally ascribed to Sabinus. It has been doubted, by G. Vossius and others, whether these poems really belong to Sabinus; but J. Ch. Jahn (*De Publ. Ovid. Nator. et A. Sabini Epistolis Dissert.*, pars. i., Lips., 1826) and all modern editors of Ovid have maintained that they belong to Sabinus. They are however in every respect inferior to the poems of Ovid; the style is deficient in animation, and the poet's imagination seems to have been very limited.

The poems of Sabinus are generally printed at the end of the works of Ovid, and also in the separate editions of the Heroides of Ovid. (See *Ovidii et Auli Sabini Epistolæ, cum annotat.*, &c., by Vitus Loers, Colonia, 1829-30, 8vo. This edition is preceded by a valuable introduction on the poems of Ovid and Sabinus.)

SABLE. [WEASELS.]

SABLES D'OLONNE. [VENDEE.]

SACBUT (*Saguobute*, Fr.), the name formerly given in England to the TROMBONE, which see.

SACCHAROMETER, an instrument used principally

in the operations of brewing, and making sugar. It serves to indicate the density of the liquid extracted from malt, or the degrees to which the juice expressed from the sugarcane is concentrated previously to undergoing the process of crystallization; and an instrument of the like kind, called a lactometer, is employed to exhibit the density of milk. Both of them are formed on the same principle as the hydrometer [HYDROMETER], and such instruments are sometimes comprehended under the word areometer, or gravimeter. Their general use is to determine, when extreme accuracy is not required, the specific gravities of liquids which are of greater density than water, and even those of solid bodies in small quantities.

The saccharometer which is most commonly employed is made of copper, and differs in form from the instrument represented in the article HYDROMETER only in its stem, which is six inches long, having four equal faces, each less than a quarter of an inch in breadth. Three of these faces are graduated, and the volume and weight of the whole are such, that when the instrument is immersed in water it sinks till the top of the stem is but little above the surface. The line at which the surface of the water cuts the stem is marked as the zero of the scale; and the graduations are such, that when the instrument is immersed and floats upright in a vessel containing the saccharine matter, the number of the division at the surface expresses the density of the liquid by the number of pounds avoirdupois which ought to be added to the weight of a barrel of water, in order to show the weight of an equal volume of the liquid.

The lowest graduation on the first face of the stem is numbered 20; and if the density of the liquid be such that the instrument floats with that division at the surface, on applying a certain weight (No. 1) at the top of the stem the instrument will sink till a point near the top is at the surface, and a division at that place is numbered 20 on the second face. The graduations on this second face serve to indicate all densities from twenty pounds to forty pounds per barrel above the weight of a barrel of water. Again, if the density of the liquid be such that the instrument floats with the number 40 at the surface, on applying a certain other weight (No. 2) instead of No. 1 at the top of the stem the instrument will sink to a point near the top; and at this point is the division numbered 40 on the third face. The graduations on this face serve to indicate all densities from forty pounds to sixty pounds per barrel.

The instrument made by MM. Dring and Fage is supplied with an ivory scale, divided into one hundred parts, which are numbered from 50 to 150, to represent degrees of a Fahrenheit's thermometer; this slides upon a scale of box-wood, which is graduated so as to show the specific gravity of the liquid, that of water being 1000, the quantity per cent., and the quantity per barrel of dry material taken up with the wort in mashing, and the number per cent. of gallons of proof spirit which might be made from the wort. Having found the temperature of the wort by a thermometer, and its density by the number on the stem of the floating saccharometer at the surface of the liquid, the degree of temperature on the ivory scale is put in coincidence with the degree of density on the box-wood scale; and then, opposite to any other degree of temperature on the ivory scale will be found, by inspection on the other scale, the specific gravity, &c. corresponding to that temperature.

A more simple instrument of the like kind is sometimes made of glass.

For the general purpose of determining the specific gravity of fluids on the principle of the hydrometer and saccharometer, the best instrument is one which consists of a glass cylinder about seven inches long and three-quarters of an inch in diameter. It has at its lower extremity a stopper carrying a small cup in the form of an inverted cone, and its opposite part is drawn out so as to form a slender stem or tube, which is terminated at the upper extremity by a small cup. About the middle of the stem a mark is made, and, in order that the instrument may be enabled to float vertically in a vessel containing the liquid whose specific gravity is to be determined, a constant weight, which may be a ball of glass containing mercury, is placed in the lower cup.

To find the specific gravity of the liquid, let  $W$  be the whole weight of the instrument, including the constant weight in the lower cup, and let  $w$  be a weight which, when put in the upper cup, causes the instrument to sink in the liquid till a

marked mark on the stem

comes to the level of the surface; also let  $w'$  be the weight which will cause the instrument to sink in distilled water till the same mark comes to the surface. Then, since the volumes of the immersed part of the instrument are the same, and the weights of the instrument, including the ball, in the lower, and the additional weights in the upper cup, are equal to the weights of the fluid displaced; those weights are to one another in the same ratio as the specific gravities

of water and of the liquid. Therefore  $\frac{W + w}{W + w'}$  expresses the specific gravity of the liquid, that of water being unity.

Though the determination of the specific gravities of solids is no part of the ordinary use of a saccharometer, yet, as it may be sometimes convenient to employ the instrument for this purpose, it will not be improper to state here the means by which the determination may be made; the weight of the solid being supposed to be less than  $w'$ .

Place the instrument in distilled water, the ball of mercury being in the lower cup, and put the solid in the upper cup, with as much additional weight ( $=p$ ) as will sink the whole to the mark above-mentioned on the stem; then  $w' - p$  is the weight of the solid. Next, place the solid in the lower cup, and, because it will lose weight by being immersed in the water, let  $p'$  be the additional weight which must be placed in the upper cup, in order to sink the instrument down to the mark; then  $p'$  (the weight lost by immersion) is the weight of a volume of water equal to that

of the solid. Consequently  $\frac{w' - p}{p'}$  expresses the specific gravity of the solid, that of water being unity.

**SACCHARUM**, the name of a genus of plants of the natural family of Gramineæ, and also of that of the well known product Sugar. The derivation of the name from an eastern source will be evident when we have briefly considered its history. The name (*σάκχαρ*, *σάκχαρον*, and *σάκχαρι*) occurs in Greek authors, though it has been supposed, apparently on insufficient grounds, that the saccharum of the ancients was not our sugar, but some other unknown substance, which by others has been supposed to be *Tabasheer*. This opinion, promulgated by Salmasius, it would be unnecessary to reply to, if it had not been adopted by the illustrious Humboldt, as well as by Sprengel, in his 'Commentaries on Dioscorides,' in Kühn's edition of that author. It seems to have originated from the generic term *kush* having been applied by the Arabs to the bamboo-reed, as well as to the stem of the sugar-plant, which is distinguished as *Kush al Shukur*. Sugar and tabasheer are both Indian products which are mentioned by old Sanscrit authors; the only point therefore to ascertain is the period when they became known to other nations. The Arab authors on medicine and Materia Medica, though much neglected, afford considerable advantages in such inquiries. We know that Syrian Christians assisted them, or rather actually made the translations from Greek into Arabic; and we have lately had the most satisfactory evidence that Hindu physicians were, at the same time, present at the court of Harun-al-Rashid. We may therefore place some confidence in the names and synonyms employed by Arab authors. *Tabasheer* is mentioned in early Sanscrit works on medicine, and was therefore introduced by the Arabs into theirs. The name in Sanscrit is *Twak-kshira*, which is, no doubt, the origin of the *Tabasheer*; *khir*, *kshir*, or *chir*, according to Professor Wilson, signifying milk, milky-juice, or extract. This substance is secreted by, and, as is now well known, deposited in the hollow stems of bamboos. It is composed of nearly pure silex, and is as hard and as tasteless as a piece of quartz crystal. This was not likely to be, nor was it, confounded by the Arabs with sugar, which is described by them, with one kind of manna, under the name *sukkur*, which in Persia is *shukkur*, and both, no doubt, derived from the Indian names, which, in Tamool, is *sakkara*, and in Sanscrit, *sarkara*: whence also the Indian name *jaggery* must be derived, as sugar-candy from *shukkur* and. All these are too similar to the Greek word (*σάκχαρον*) for it to have any other origin, and there is nothing very remarkable in sugar being known to the Greeks, as well as so many other Indian products which entered into the extensive commerce of the ancients with India. That the properties were similar is evident from Dioscorides treating of sugar, immediately after the different kinds of honey, in the chapter 'On the Saccharum of Honey' (*περί σακχάρου μέλιτος*). *Pliny* (xii. 17) clearly describes it. Other instances may be

adduced of sugar being called honey, especially at earlier periods, when the Indian name of sugar was probably unknown. Nearchus, as quoted by Strabo (xv., p. 894. Casaub.), calls it honey of canes: it is mentioned by Theophrastus as honey from reeds or canes; while Herodotus (iv. 193) states that the Zygantes, or Gyzantes, besides having honey prepared by bees, had a much greater quantity made by the hands of men, which is supposed to have been sugar in some of its forms. Dr. Harris inquires whether the term *shukur*, so frequently employed in Scripture, translated strong drink, and always coupled with wine, be not sugar? The production of manufactured articles in India is of very ancient date, as Beckman observes, and as may be seen in the case of indigo.

The sugar-cane was introduced by the Saracens into the South of Europe, but the period is not well ascertained. Gibbon says they introduced it into Sicily soon after they got possession of the island. About the year 1420 sugar was much cultivated by the Portuguese in Madeira. In 1503 we read of sugar being imported from the Canaries, and in 1506 sugar-canes were carried thence to Hispaniola in the West Indies. But, besides the Indian cane, another, and a much more prolific kind, that of Otaheite, was introduced into the West Indies about 1794, and about the same time, or in 1796, the China sugar-cane was introduced into India. The Chinese and Indians seem both therefore to have had independent means, that is, distinct plants from which they could extract sugar; and, as history shows, they did so at very early periods. [SUGAR.]

The genus *Saccharum* contains numerous species, which are usually easily distinguished by their highly ornamental nature, by the light and feathery or rather silk-like inflorescence. The species are widely distributed through the tropical parts of the world. The genus is distinguished by the spikelets being all fertile and in pairs, one sessile, the other stalked, articulated at the base, two-flowered, the lower floret neuter with one palea, the upper hermaphrodite with two paleæ. Glumes two, membranous. Paleæ transparent, awnless; those of the hermaphrodite flowers minute, unequal. Stamens three. Ovary smooth; styles two, long; stigmas feathered with simple dentated hairs. Scales two, distinct, obscurely two or three-lobed at the point. Caryopsis smooth.

*S. officinarum*, the best known species, or that yielding sugar in India, is cultivated in all parts of that country, and several varieties are known. It was introduced into the South of Europe and the Canaries, and thence into the West Indies. Another species, introduced from China, was named *S. sinense* by Dr. Roxburgh. It was extensively distributed throughout India, and still is so to some extent, as the canes are large, rich in juice, and hard enough to resist the attacks of the white ants. Within the last few years, the Otaheite sugar-cane has been introduced from the Mauritius into India, and rapidly spread through the country. It is no doubt the same species that was many years since introduced into the West Indies. It is probably the 'Canne de Haite' of Tussac, or *Saccharum violaceum*.

Some of the species of *Saccharum*, owing to the silex in their cuticle, are so durable, that they are employed in India for thatching, such as *S. canaliculatum* and *S. cylindricum*. This is the case with *S. spontaneum*, which also makes good mats. The natives of Bengal make their pens of the hollow stems of *S. semidecumbens* and of *S. fuscum*. The latter, as well as the culms of *S. porcerum*, are also used for screens and light fences, and other economical purposes.

**SACCHETTI, FRANCO**. This eminent contemporary of Boccaccio, who was distinguished, like him, though in less degree, as an Italian novelist, was one of the earliest cultivators of a prose style in the language. The precise date of his birth is not known, but Bottari has fixed it about 1335, for which he alleges various proofs derived both from Franco's own writings and other circumstances. His father was Benci di Ugucione, of the Sacchetti family, one of the most considerable in Florence. He appears to have received an education of a superior kind, and to have been well versed not only in polite literature, but in severer studies; and that he was above the prejudices of his age, is proved by one or two of his tales, wherein he derides the pretended science of astrology, and inveighs against that false and mistaken devotion which substitutes superstitious observances for genuine piety. Literary studies however were to him rather relaxations from more serious duties than his chief occupation; for he was actively engaged in public life, and



at various times, filled many important offices which were conferred on him by his fellow-citizens. From what he says in one of his canzoni, it appears that in the earlier part of his life he visited 'Selavonia,' for he describes the rude unpolished habits and manners of the people, and his eagerness to see Florence again. It is probable therefore that he was engaged there in commercial affairs, it being then the custom for Florentine and other Italian merchants to establish themselves in foreign countries. In 1383 he filled the office of one of the magistrates *Degli Otto*, or Council of Eight, at Florence; and two years afterwards was chosen, much against his inclination, as ambassador from the republic to Genoa, but he escaped that honour by happening at the same time to be elected *podestà*, or chief magistrate, of Bibbiena. He afterwards held the same office, first at San Miniato, and, in 1396, at Faenza, which latter he accepted merely because its emoluments were of consequence to him in his then straitened circumstances.

The time of his death is as much matter of uncertainty as that of his birth. Crescimbeni makes him live till after 1410, while Bottari conjectures that he must have died shortly after the beginning of the century. He was thrice married: first, in 1354, to Felicità, daughter of Niccolò Strozzi, to whom he was greatly attached, and by whom he had several children; secondly, in 1387; and lastly in 1396, when, supposing him to have been born in 1335, he was in his sixty-first year, which is one of the reasons brought forward by his biographer for assuming that he could not have been born much earlier than the date he assigns; yet in itself it is a most inconclusive circumstance. By his first wife he had several children, of whom only Filippo and Niccolò survived him. The latter, who was *gonfaloniere* at Florence in 1419, had a son named Franco, a person of some literary distinction among his contemporaries, which circumstance has led several writers to confound the grandfather and grandson, or rather to attribute the works of both to the same individual, whom they describe as an eminent poet and historian, and writer of tales.

Although his sonnets, canzoni, capitoli, and other metrical compositions obtained for him great repute as a poet among his contemporaries and his countrymen, it is chiefly by his 'Novelle' that the elder Franco is now known as a writer. It is singular however that although the 'Novelle' had previously been quoted as authorities for the language in the dictionary 'Della Crusca,' and spoken of by critics as next, both in style and merit, to those of Boccaccio, they existed only in manuscript copies until 1724, when they first issued from the press, edited by Bottari. The collection originally consisted of three hundred tales, but of that number only two hundred and fifty-five now remain. They do not show much invention, nor indeed do they correspond to their title, being for the most part not narratives, but merely short anecdotes, whose matter is frequently very trivial, owing to which their interest now consists almost entirely in their relating to historical personages, and in their throwing light upon many customs and other obscure matters. Some of them have been appropriated and adapted by modern writers; Bürger, for instance, has taken Sacchetti's fourth novella, and transformed it into his popular comic ballad entitled the 'Emperor and Abbot,' without mentioning the source of it.

Bottari mentions a comic poem entitled 'La Battaglia delle Vecchie colle Fanciulle,' existing in manuscript in the Gaddi Library, as attributed to Sacchetti, merely observing that he had never been able to procure a sight of it. This production, which is in two cantos, and consists altogether of only one hundred and thirty stanzas in *rima ottava*, was printed for the first time at Bologna in 1819, and dedicated to Lord Byron; and has since been reprinted in the 'Scelta di Poemi Giocosi,' published by Bettoni at Milan, 1833. Amati, the first editor, supposes it to have been written about 1354, and it may be allowed to entitle Sacchetti to the honour of being considered the father of Italian heroic-comic poetry.

SACCHETTI, GIAMBATTISTA, was born at Turin, where he studied architecture under Juvara, who, in his last illness, recommended him as his successor for carrying into execution the designs for the new palace at Madrid. He was accordingly summoned to that capital by Philip V. in 1736. The original design by Juvara was upon a most extraordinary scale, the plan forming altogether a square of 1700 feet to the side; but as the king insisted upon the new edifice being erected on the precise site of the former

one (destroyed by fire in 1734), notwithstanding all remonstrances and advice to the contrary, both on the part of the architect and of many other individuals, Juvara's design was laid aside altogether, and his successor had to prepare an entirely new one, in which the plan was greatly curtailed, being reduced to a square of 470 feet. Even thus abridged, the present edifice (begun in April, 1737) is a vast pile, and one of unusual loftiness; for, owing to the great declivity of the ground, the height in some parts is about 150 feet, and including those in the substructure and basement, there are no fewer than nine different floors. But so many different ranges of windows do not contribute to grandeur; on the contrary, they occasion a certain character of littleness, and give the whole the appearance of being too much cut up and crowded. This important work occupied Sacchetti so much as to leave him little leisure for anything else of importance, except completing the façade of the palace of St. Ildefonso as designed by Juvara. He was also director of the public school of architecture at Madrid; and on the Academy of St. Ferdinand being established, 1752, he was complimented with the honorary title of director in it, being excused, on account of his other avocations, from attending to its duties. Ill health at length compelled him to resign his professional engagements altogether in 1760, some time previously to his death, which did not happen till December 3, 1764.

SACCHI, ANDREA, one of the greatest masters of the Roman school of painting, was the natural son of Benedetto Sacchi, an obscure painter, and was born in the vicinity of Rome, 1599. He acquired the rudiments of his art from his father, who, perceiving the ability of his son, placed him at an early age in the studio of Albano, with whom he remained several years. He soon distinguished himself as the most promising of all Albano's scholars, and in a short time surpassed his master also, whom, while still his pupil, he excelled in every respect.

Sacchi enjoyed a local reputation while very young, and upon the accession of Urban VIII. in 1623, through his interest with the Barberini family, he was appointed to execute one of the great altar-pieces of St. Peter's; and he painted a large picture for the altar of Gregory the Great, representing the performance of a miracle by that saint. This piece, which in 1771 was executed in mosaic by Alexander Cocchi, is a grand composition, equally conspicuous for correctness of design and simplicity and harmony of colouring, and it established Sacchi's fame: and a great allegorical composition, representing the Divine Wisdom, which he executed in fresco in the Barberini Palace for Cardinal Antonio Barberini, the nephew of Urban VIII., gained for Sacchi the reputation of being the greatest master in Rome. He painted many other works for the same cardinal, who granted him a pension for life.

His next great work was St. Romualdo relating his vision to five monks of his order, which is considered Sacchi's masterpiece, and, notwithstanding its remarkable simplicity both of composition and colour, has been generally pronounced to be one of the four finest works in Rome. The scene is in the valley of Camaldoli in the Apennines, and the saint is represented seated at the foot of a great tree; the monks are standing in simple and attentive attitudes around him; all the figures are similarly attired in white, but the shadow of the tree is so admirably arranged as to give the whole a pleasing and grand effect. This picture was carried away by the French, but it is now in the museum of the Vatican; it has been excellently engraved by Frey. Sacchi also executed the following great works:—the Death of St. Ann (also engraved by Frey); the miracle of St. Antony; St. Joseph; St. Andrew; and eight pictures from the life of John the Baptist, for the church of San Giovanni in Laterano; and others of less importance.

Considering the great powers of Sacchi and the age to which he lived, he produced remarkably few pictures. It was a maxim with him that the merit of a painter consisted not in executing much of moderate merit, but little and excellent; he was however a man of decidedly dilatory habits. He spent much of his time in contemplating the great works of his favourite masters, and of all the pictures in Rome those which he most admired were the Transfiguration by Raphael, the Communion of St. Jerome by Domenichino, and St. Peter healing the Cripple by Cigoli (since destroyed). When reproached for his inactivity, he used to reply that Raphael and Annibal Caracci

had disheartened him and filled him with despair. His admiration of Raphael amounted to absolute veneration; his contemporary Passeri relates that occasionally when some one of his scholars had shown him a study from that great painter, he has been led away from the consideration of the design before him into the contemplation of the great powers of the designer, and has passionately exclaimed, 'What! they would make me believe that Raphael was a man; no, he was an angel.' And when he made a tour through the north of Italy, subsequently to his painting the St. Romualdo, for the purpose of examining the works of the Lombard and the Venetian masters, being much struck with the delicacy and richness of effect of Correggio and Titian, he expected to feel a deficiency in the works of Raphael upon his return to Rome; but immediately he saw the Mass of Bolsena in the Vatican he exclaimed, 'here I find not only Titian and Correggio, but Raphael also.'

Sacchi's manner of execution was very broad, and his colouring subdued and perfectly harmonious; he is considered, after Raphael, the best colourist of the Roman school. His design was pure and grand; and his composition equally natural and simple: repose and dignity of character prevail throughout all his works. His forms are highly classical, though natural; he was thoroughly acquainted with the great works of antiquity. He preferred the style and proportions of the Antinous to those of any other antient statue; and he was as profound in the theory as he was excellent in the practice of his art. Sacchi died in 1661. He had many imitators, and notwithstanding the rivalry of Pietro da Cortona and the opposition of Bernini, he formed a numerous and celebrated school. Nicolas Poussin attended his academy, but his greatest scholar was Carlo Maratta, who, after the death of Sacchi, became the leader of the faction which was opposed to the imitators of Cortona. [ROMAN SCHOOL OF PAINTING.] (Passeri; Lanzi; Fiorillo.)

SACCHINI, ANTONIO GASPARO, a composer, whose strains once resounded in every lyric theatre in Europe, but of whom little more than the name remains, was born at Naples, in 1735, and there educated, at the *Conservatorio di Santa Maria*, under the once famous Durante, who himself is now nearly forgotten. So successful were Sacchini's studies, that the moment they were completed he was engaged to compose an opera for Milan, whither he proceeded for the purpose; but there the *prima donna* made so sudden and so deep an impression on a mind always too susceptible, that to her he devoted the time that ought to have been bestowed on his work, which at length he was compelled to begin and finish, we are told, in four days. This was *L'Isola d'Amore*, an opera that pleased not only the public, but the critics. Sacchini then went to Venice, next to Stuttgart, afterwards to London, and finally to Paris, in which cities his numerous operas were performed, but with most success in the last, where he set his music to French words for the *Académie Royale*. The Parisians, Dr. Burney tells us, almost adored Sacchini, and when he died—overwhelmed with debt and exhausted with gout—in 1786, he was honoured with a splendid public funeral, at which Piccini, once his rival, now his panegyrist, spoke his *éloge*.

SACCOLA'BIUM, a genus of plants of the tribe Vandææ and natural family of Orchidææ, now extensively cultivated in hothouses especially dedicated to their cultivation. This is an Asiatic genus, found in the Indian archipelago, the Malayan peninsula, and thence extending north along the Himalayan Mountains to 30° 4' N. lat., where *S. guttatum* is found on trees, as well as in more southern latitudes. The genus consists of caulescent epiphytes, with two-rowed coriaceous leaves, which are often oblique at the apex. The flowers are axillary, and either racemose or solitary.

SA'CCOMYS. [MURIDÆ, vol. xv., p. 514; RODENTIA, vol. xx., p. 62.]

SACER MORBUS ('Ιερὰ Νόσος), a term applied apparently by the antients to more than one disease, as Athenæus (*Deipnosoph.*, lib. vii., § 33, p. 289) speaks of τὰς ἱερὰς καλουμένας νόσους, and Heraclitus is said by Diogenes Laertius (*De Vit. Philosoph.*, lib. ix., cap. i., § 6 and 7) to have called Arrogance by that name: τὴν τε οἴησιν ἱερὰν νόσον ἄλεγε. Generally however it is merely used as one of the numerous names of epilepsy [EPILEPSY], and this is the explanation given by Hesychius and Suidas *in voc.* It is first used by the author of the treatise *Περὶ Ἱερῆς Νόσου*,

'De Morbo Sacro,' which is published among the works of Hippocrates (tom. i., p. 587, ed. Kühn), though it was probably written by one of his successors in the Dogmatic school: (See Gruner, 'Censura Libr. Hippocr.', Vratislav., 1772, 8vo., § 44, p. 162; and Ackermann, *Hist. Liter. Hippocr.*, ap. *Fabricii Biblioth. Gr.*, ed. Harles, and Kühn's *Hippocr.*, tom. i.) The term is also found in Aretæus (*De Caus. et Sign. Diuturn. Morb.*, lib. i., cap. 4), Theophanes Nonnus (*Epit. de Curat. Morb.*, cap. 36), Artemidorus (*Oneirocrit.*, lib. ii., cap. 12, where see Reiff's note 35), and others. The meaning of the term is obscure and uncertain, and several derivations of it are mentioned by Aretæus (*loco cit.*): 'There is' (says he, in Dr. Reynolds's Translation) 'a sort of ignominy too in the character of epilepsy, for it seems to attack those who offend the moon, and hence the disease is termed "sacred;" or it may be from other reasons, either from its magnitude (for what is great is "sacred"), or from the cure not being in the power of man but of God, or from the notion that a demon has entered the patient, or from all put together, that it has been so called.' The author of a treatise 'De Morbo Sacro' seems to have considered the origin of the term to have arisen from the belief either that this disease proceeds more immediately from the anger of the gods, or that it is more wonderful than others, or that its cure depends more entirely upon divine assistance; as he refutes all these opinions at some length. (See also Galen, *Comment. vi.*, in Hippocr. *Epidem.*, lib. vi., tom. xvii. B., p. 341, ed. Kühn.) The other reason that is given, viz. 'the magnitude of the disease,' is supported by the author of the 'Schol. MS. in Gregor. Nazianz. in Bastii Excerptis,' quoted in Gaisford's Suidas: τινὲς ἱερὰν ἑτέραν τινα λέγουσι νόσον τῷ ὀνόματι τούτῳ, τὴν ἐπιληπτικὴν οἶμαι ἱερὰ δὲ αὐτῆ κυριώτερον ἀν κληθεῖη, διαφέρονσα πασῶν τῇ κακώσει ἐπεὶ καὶ μέγα τὸ ἱερὸν τοῖς γλωσσηματικαῖς εἶθισται καλεῖσθαι. It is also indirectly supported by the analogous expressions ἱερὸν μένος 'Αλκινόοιο (Homer, *Odys.*, lib. vii., v. 167), ἱερὸς ἰχθύς (see Athenæus, *Deipnosoph.*, lib. vii., § 17-20, pp. 282-4), and especially by the anatomical name ἱερὸν ὄστρον, 'os sacrum,' of which this seems to be the most probable interpretation. Cælius Aurelianus gives the following interpretations: 'Appellatur Epilepsia "sacra passio," sive quod divinitus putetur immissa; sive quod sacram contamine animam [which is supported by Apuleius, *Apolog.*, p. 58, ed. Price]; sive quod in capite fiat, quod multorum philosophorum judicio sacrum templum est partis animæ in corpore natæ [which is the reason given by Theophanes Nonnus, *loco cit.*]; sive ob magnitudinem passionis, majora enim vulgus sacra vocavit.' (*De Morb. Chron.*, lib. i., cap. 4, p. 291, ed. Amman.) Of all the explanations that have been proposed, perhaps that which derives the term from the disease being supposed to be under the more immediate direction of the gods is the most likely to be the true one, both as being the most antient and also as being that which Galen preferred: it is also indirectly confirmed by two popular names mentioned by Leo in his 'Synopsis Medicinæ,' lib. ii., cap. 2 (ap. Ermerins, *Anecd. Med. Gr.*, Lugd. Bat., 8vo., 1840), viz. δαίμων and σεληνιασμός. If this is not the real meaning of the term, it must have been applied 'ob magnitudinem passionis,' for none of the other derivations bear the slightest marks of probability.

SACHEVERELL, HENRY, D.D., was descended from a family which, according to Boyer ('Reign of Queen Anne,' p. 406), had in one of its branches made a considerable figure in Derbyshire. His grandfather, John Sacheverell, who had been educated for the church, joined the Puritans in the reign of Charles I., and, after the overthrow of episcopacy, officiated as Presbyterian minister at Wincaunton in Somersetshire; but, refusing to conform, was of course silenced at the Restoration, and, being afterwards apprehended at a conventicle, endured an imprisonment of three years, which is said to have occasioned his death. Joshua, his son by a first marriage, however grew up a zealous churchman, and died minister of St. Peter's church, Marlborough, leaving a widow, with a numerous family, in very poor circumstances. Henry, one of the sons, the subject of the present notice, who appears to have been born about 1672, was adopted by one Edward Hearst, an apothecary of the place, who was his godfather; and by Hearst's widow he was, after having attended the grammar-school of Marlborough, sent to Magdalen College, Oxford. At college Sacheverell was chamber-fellow with Addison, and they remained intimate friends till politics separated them thirty



years after. To Sacheverell Addison inscribed in a very affectionate dedication his 'Farewell to the Muses,' written in 1694, when he intended to enter into holy orders. Sacheverell himself also cultivated both English and Latin poetry; several of his pieces in Latin verse (some ascribed to his pupils, but others with his own name affixed to them) are contained in the 'Musæ Anglicanæ,' and he is the author of a translation into rhyme of part of Virgil's 'First Georgic,' dedicated to Dryden, which is printed in the third volume of Nichols's 'Collection of Poems.'

Sacheverell became a fellow of his college, and appears to have been rather celebrated and successful as a college tutor. The Whig accounts of him indeed are full of stories to his disadvantage in this as in every other part of his career, but they have all the air of the inventions or exaggerations of party malice. Among other things it is asserted that he was refused ordination by Dr. Lloyd, bishop of Lichfield and Coventry (afterwards of Worcester), on the ground of his deficiency both in divinity and classical knowledge; but afterwards, it is added, he was, on the recommendation of the bishop of Oxford, admitted into holy orders by this same Lloyd, 'with particular marks of favour.' He took his degree of M.A. in 1696, of B.D. in 1707, and of D.D. in 1708. The first living he held was Cannock in Staffordshire, but in 1705 he was appointed preacher of St. Saviour's, Southwark; and it was while in this situation that he delivered his two famous sermons, the first at the assizes at Derby, on the 15th of August, 1709, the second before the lord-mayor at St. Paul's, on the 5th of November in the same year. These discourses, having been printed, were both in December following brought under the notice of the House of Commons, which passed a resolution denouncing them as 'malicious, scandalous, and seditious libels, highly reflecting upon her majesty and government, the late happy Revolution and the Protestant succession as by law established, and both houses of parliament, tending to alienate the affections of her majesty's good subjects, and to create jealousies and divisions among them.' The author and printer were at the same time ordered to attend at the bar of the House, which they did accordingly on the next day (14th December); and then, after he had admitted the authorship of the sermons, it was moved and carried that Sacheverell should be impeached of high crimes and misdemeanours. It is asserted by Swift and other authorities that Sacheverell's real offence, in the eye of the Whig ministry of the day, was his having in one of his two discourses pointed, as was conceived, at the lord-treasurer Godolphin, in a passage about 'the crafty insidiousness of such wiley Volpones.' Volpone seems to have been before this a popular nickname of Godolphin. After various preliminary proceedings, the trial commenced before the House of Lords in Westminster Hall on the 27th of February, 1710, and lasted till the 20th of March, on which day a majority of their lordships (69 to 52) pronounced Sacheverell guilty; and three days after, sentence was passed, adjudging him not to preach for three years ensuing, and ordering his two sermons to be burnt by the common hangman. The populace, who had espoused the cause of the accused, considering him, with the great majority of the clergy, as the champion of the church, celebrated this important conclusion of the affair with bonfires and other rejoicings both in London and all over the kingdom; and when, in May following, he set out to take possession of the living of Salatin in Shropshire, to which he had been presented, his journey to Oxford, and thence by Banbury, Warwick, and Wrexham to his preferment, was a continued triumph; which was prolonged as he returned to London through Shrewsbury, Bridgenorth, Ludlow, Worcester, and other towns. It is admitted on all hands that nothing had so much effect as this affair of Sacheverell's in influencing the general election which took place this same autumn, and the immediate consequence of which was the overthrow of Godolphin and his colleagues.

On the expiration of his sentence, in March, 1713, Sacheverell preached at St. Saviour's church, on the Christian triumph, or the duty of praying for our enemies, and again published his discourse. 'I have been reading Sacheverell's long dull sermon, which he sent me,' says his friend Swift, in his Journal to Stella, under date of 4th April; 'it is the first sermon since his suspension has expired, but not a word of it upon the occasion, except two or three remote hints.' In a preceding entry he mentions that Sacheverell himself had told him the bookseller had given him 100*l.* for

the sermon, and intended to print 30,000. 'I believe,' adds Swift, 'he will be confoundedly bit, and will hardly sell one-half.' Of his St. Paul's sermon Burnet states that about 40,000 copies were supposed to have been printed and dispersed over the nation. The fever had now probably somewhat cooled; but the popular enthusiasm of which he had been the object, and which had produced such decided public results, had necessarily made Sacheverell a person of importance, at least for a short time longer. Within a month after the removal of his suspension, the queen presented him to the valuable rectory of St. Andrew, Holborn; and it appears that he had interest enough with the new ministers to procure also a handsome provision for one of his brothers. He had besides the good fortune to have a considerable estate at Callow in Derbyshire left to him by his kinsman George Sacheverell, Esq. He never appeared again as an author, except in a dedication prefixed to a volume of posthumous sermons by the Rev. W. Adams, published in 1716; but he is stated to have made some noise in the world by his quarrels and law-suits with his parishioners—a sort of stimulus which his system possibly required after his having played so remarkable a part in the greater field of national affairs. He was also suspected of being concerned in the alleged plot of his friend Atterbury, who is believed to have written the defence which he delivered on his impeachment, and to whom, then in exile, he left a legacy of 500*l.* at his death, which took place 5th June, 1724. (*State Trials*, vol. xv. pp. 1-522; *Parliamentary History*, vol. vi., pp. 865-887; Burnet's *History of his own Time*, ii. 537, &c.; Boyer's *History of the Reign of Queen Anne*, pp. 406, &c.; Todd's *Continuation of Rapin*, vol. iv., pp. 149, &c.; Swift's *Journal, Four Last Years of the Queen*, and other works; Duchess of Marlborough's *Account of her Conduct*. A note in Howell's *State Trials*, vol. xv., p. 14, informs us that 'There is a curious passage about Sacheverell in Harris's "James II.," p. 184;' but Harris wrote no *Life of James II.*, nor can we find Sacheverell mentioned in any of his other Lives.)

SACHS, HANS, whose real name is said to have been Loutzdorffer, was the most eminent poetical genius that Germany produced at the period of the Reformation, to the doctrines of which he became a convert, and assisted the cause of Protestantism by his pen. This most prolific as well as original and highly gifted writer, was born November 2, 1494, at Nürnberg, where his father was a tailor, and after studying at the Latin schools, he was put to be instructed in the business of a shoemaker.

About two years after he entered his apprenticeship that is, about the age of seventeen, Hans became the disciple of Leonard Nuppenbeck, a weaver by trade, but also a meistersinger [*GERMANY, Literature*, p. 194], who initiated him into the mystery of weaving verses. As soon as his apprenticeship expired, he set forth on his wanderings through Germany in his double capacity, making it a point to visit those cities which were most renowned for their poetical societies and corporations of singers. Having finished his pilgrimage, he returned and settled at Nürnberg, where, in 1519, he married Kunegunda Kreutzer, who proved an excellent wife, and bore him five sons and two daughters. She died in 1560 (after surviving all her sons); and in the following year, when he was sixty-six, Sachs married Barbara Harscher, which union proved no less happy than the former one. His eyesight becoming impaired, and his hearing still more so, he withdrew from society, and shut himself up with his books; his natural serenity and cheerfulness of temper however were not disturbed by these misfortunes. Thus tranquilly he reached his 87th year, dying January 25, 1578.

If his literary character be estimated by the number of his productions, Hans Sachs was literally one of the greatest writers Germany has ever produced, for they amounted altogether to upwards of six thousand different compositions, of which only a portion are contained in the five folio volumes of his pieces printed at Nürnberg, 1576-79. He may therefore very well be paralleled to Lope de Vega; and considering that he had another business, the fertility of his pen is even more surprising than that of the Spaniard's. Such extraordinary writers however pay a double penalty: their productions are of necessity only extemporaneous effusions upon paper; and by far the greater bulk of them must be consigned to oblivion. By posterity they are known only as recorded literary phenomena—they preserve a name in the annals of poetry, and

complished by a single composition, such as the 'Elegy in a Country Churchyard,' and 'Julius von Tarent,'—productions that immortalise the names of a Gray and a Leisewitz. For the student who is desirous of tracing the formation of the language and literature of Germany, the works of Sachs possess considerable interest independent of their intrinsic merits, which however, to be fairly appreciated, must be considered with reference to his own times and country. They display great shrewdness, liveliness, and keenness of satire, together with a steady manliness of tone. But they also frequently offend both modern taste and modern ideas of decorum. Their failing in that respect is the very reverse of refined immorality. Nor is that by any means their sole defect; for, as might indeed be expected, they are overlaid with a great deal of mere garrulous prosing, unrelieved by any charm of versification. Another great fault is, that all the subjects are too much in the same strain, stamped by the same manner; wherefore it has been remarked, that two or three of his pieces serve to render us acquainted with the whole. Yet it is easier to point out faults and imperfections of the kind above mentioned, than to estimate such a writer critically. After observing that Goethe has imitated Hans Sachs in his 'Faust,' his character is thus summed up in the 'Retrospective Review': 'If three requisites are to be looked for in poetry—vention, expression, and enthusiasm,—we shall find all these blended in Sachs. He is an inventor of forms and of things: his allegories are lively, poetical, fresh, and brilliant; his expression rich; his language choice (?), harmonious (?), and teeming with new phraseologies full of character and point and beauty. But what especially enhances the interest of his compositions, is the fidelity of colouring with which he exhibits the characters and times which he paints.' This last remark must be taken with great limitation, and with reference only to the manners of his own age, for his anachronisms against history, costume, and probability are frequently quite startling—Semiramis and Cleopatra, Agrippina and Clytemnestra, appear together in the same piece. In fact, according to his own confession, he was acquainted with neither Greek nor Latin, and knew the works of the ancients only through such translations as were then to be procured. Yet, though excluded from the learned languages, his reading was remarkably extensive. After all, whatever imperfections criticism may allege against the writer, biography has none to record against the man, save those which are common to human nature. He uniformly employed his pen with the best of motives—to reform and instruct; and not only was his personal character irreproachable, but the amiable *bonhomme* of his disposition such as to obtain for him the appellation of 'Honest Hans Sachs.'

**SACHTLEVEN (or ZACHTLEVEN), CORNELIUS,** was born at Rotterdam, in 1606. It is not known under what master he studied, but it is apparent that he was a careful observer of nature. He settled at Antwerp, and gained great reputation by painting subjects from low life in imitation of Brauwer. His corps-de-garde are much praised for their judicious grouping and truth to nature. He painted also the interiors of farmhouses, and the sports and recreations of the villagers, in the style and manner of D. Teniers. Though much inferior to the two great artists whom he chose for his models, his works have considerable merit, and are found in the best collections.

**SACHTLEVEN, HERMAN,** was born at Rotterdam, in 1609, and studied under John van Goyen. He did not however confine himself to the style of his master, but applied with the greatest diligence to the study of nature, making numerous sketches and designs, which are highly esteemed by the curious. The scenery of the Netherlands not being suitable to his taste, he visited the countries on the banks of the Rhine and the Meuse, which afforded him more picturesque subjects. Some writers have affirmed that he visited Italy, but the Dutch biographers appear to have proved that he never travelled farther from home than to the countries above mentioned. His pictures are highly finished, with a light free touch, and a skilful management of the aerial perspective. He generally introduces into his landscapes a great number of figures and boats, which are drawn with great correctness and spirit. His skies and distances are in general clear, and he often endeavours to express the effects of the vapour between the eye and remote objects, like Berghem and Wouvermans. His merit was justly appreciated by his contemporaries, and

his best pictures, which are not common, are still highly esteemed. He died in 1685, at the age of 76.

**SACK,** a Spanish wine of the dry kind; in French, *Vin sec*. It is called *seck* in an article, cited by bishop Percy, from an old account-book of the city of Worcester: 'Anno Eliz. xxxiii<sup>o</sup>. Item, for a gallon of claret wine and *seck*, and a pound of sugar.' Other instances have been found. See the various notes on the two parts of Shakspeare's 'Henry IV.' It is the same wine which is now named Sherry.

Falstaff calls it *Sherris sack*, that is, sack from Xeres in Spain. Blount, in his 'Glossographia,' describes it thus: 'Sherry sack, so called from Xeres, a sea-town of Corduba in Spain, where that kind of sack is made.' Ritson pretended that the old sack of Falstaff's time was a compound of sherry, cider, and sugar, but he produced no good authority for the assertion. The chief difficulty about sack has arisen from the later importation of sweet wines from Malaga, the Canaries, &c., which were at first called Malaga or Canary sacks; sack being by that time considered as a name applicable to all sweet wines. Sweet wines were not so early imported. Howell says, in his 'Londinopolis,' p. 102, 'I read in the reign of Henry VII., that no sweet wines were brought into this realm but Malmsyes;' and soon after (p. 103), 'Moreover no sacks were sold but Rumney, and that for medicine more than for drink; but now many kinds of sacks are known and used.'

One of these sweet wines still retains the name of sack. It is little used, but being proverbial for sweetness, it has caused some misunderstanding as to the original dry sack. Falstaff says, 'A good Sherris sack has a two-fold operation in it.' (2 *Henry IV.*, iv. 1.) Presently he calls it Sherris only; and soon after both names are used indiscriminately. The drinking of it with sugar was not peculiar to Falstaff. The same beverage occurs in the 'Wild-goose Chase' of Beaumont and Fletcher, act v., sc. 2. It is said also of a personage, in the 'Miseries of Inforced Marriage,' that 'he lies fattening himself with sack and sugar in the house, while his brothers are fain to walke with lean purses abroad.'

If further proof were wanting that Falstaff's sack was not a sweet wine, but was actually Sherry, it is abundantly furnished by Dr. Venner's work, entitled 'Via recta ad Vitam longam,' published in 1637. After discussing medicinally the propriety of mixing sugar with sack, he adds, 'but what I have spoken of mixing sugar with sack must be understood of Sherie sack; for to mix sugar with other wines that in a common appellation are called sack, and are sweeter in taste, makes it unpleasant to the palate and fulsome to the stomach.'

But the derivation of sack from *sec* may not be quite certain. Douce, in his 'Illustrations of Shakspeare,' says, 'Ponet's "Treatise of Politike Power," 1556, 12mo., and Cotgrave, in his Dictionary, make sack to be *vin sec*.' This plausible etymology might have been wholly relied on if an ingenious female traveller, in speaking of the Tartar *Koumis*, a preparation of mare's milk, had not informed us that she should not choose to partake of it out of the goat-skin *sacks* in which it is carried, 'as the Spaniards,' says she, 'do their wine; which by the by is a practice so common in Spain as to give the name of sack to a species of sweet wine once highly prized in Great Britain.'

(Guthrie's *Tour through the Crimea*, 1802, 4to., p. 229; Nares's *Glossary*, v. 'Sack'; Douce's *Illustr. of Shakspeare*, vol. i., p. 417.)

**SACKATOO.** [SOODAN.]

**SACKET'S HARBOUR.** [NEW YORK.]

**SACKVILLE, THOMAS, EARL OF DORSET,** was born in the year 1536, at Buckhurst in Sussex. He was the only son of Sir Richard Sackville, the representative of a very antient family, who had been high in office under Edward VI., Mary, and Elizabeth. After studying some time both at Oxford and Cambridge, and taking the degree of M.A. in the latter university, he removed to the Inner Temple, and was called to the bar. Shortly afterwards he was elected a member of the House of Commons. His youth, though passed in dissipation and extravagance, was not wholly mispent, as is shown by his poems, which were written at an early period of life, and were the first fruits of his vigorous and fertile mind. At the time of his father's death, in 1566, he returned from the Continent, which he had visited after his marriage. In the same year he was created Lord Buckhurst by Elizabeth, and having on a



sudden reformed his habits of profuseness, received from that time various marks of royal favour. In 1570 he was sent on an embassy to France, to treat of the marriage then proposed between the queen and the duke of Anjou; and in 1587 was employed as ambassador extraordinary to the United States of the Netherlands, to adjust the differences between them and the earl of Leicester, whose anger he drew upon himself in the discharge of this duty, and was in consequence imprisoned till the death of his formidable enemy in 1588, after which event he was at once restored to Elizabeth's confidence, and filled a variety of state offices. In 1598, on the death of Burghley, he was made lord treasurer, which situation he held during the next reign till his death, April 19, 1608, having, with rare good fortune, had his great services fully appreciated by two royal personages of very different character. His letters, many of which are preserved in the Cotton collection in the British Museum, show that he was distinguished by the qualities which befit a statesman, and they confirm the judgment of his contemporaries.

His poems are—the tragedy of 'Ferrex and Porrex,' called in a later edition 'Gorboduc;' 'The Induction,' or poetical preface to 'The Mirror for Magistrates;' together with 'The Complaint of the Duke of Buckingham,' in the same collection. Of these 'The Induction' possesses great merit, and reminds us of the poems of Spencer, to which, though inferior in richness of imagery, it bears great resemblance, not only in the curious exactness with which the lively portraiture of allegorical personages is made out, but in the language and metre. The earnestness and quaintness of antiquated forms of speech, and the stately structure of the verse, contribute much in the compositions of both poets to the solemn effect of the pictures which are presented in succession to the reader. Warton, in his 'History of English Poetry,' considers Dorset to have furnished the model upon which Spencer formed his style. For some further information, see Wood's *Athenæ Oxonienses* (Bliss).

**SACKVILLE, CHARLES, EARL OF DORSET**, was born January 24, 1637. In his youth he travelled into Italy, and returned a little before the Restoration; he afterwards sat in parliament for the borough of East Grinstead in Sussex. Being, like most young nobleman of his day, of a dissolute turn, he engaged in no public employment, and he became a great favourite with Charles II. In 1665, being then Lord Buckhurst, he attended the duke of York as a volunteer in the Dutch war; and on the eve of the battle in which the enemy were defeated, and Opdam, their admiral, killed, he is said to have composed the celebrated song beginning 'To all ye ladies now on land.' He was employed after this in short embassies to France. Having become earl of Dorset by the death of his father, 1677, he soon after chose for his second wife a daughter of the earl of Northampton.

Dorset was favourably noticed by James II., but ceased to be one of his adherents as he grew more violent in his measures. After the king's departure, he sat with other peers in council to preserve the public peace. At the accession of William III. he was appointed lord-chamberlain of the household, and received other marks of royal favour. His health after this declined, and he died at Bath, January 19, 1705-6. A rare felicity, both in speech and action, seems to have distinguished Dorset above all his contemporaries. This is admitted by those of his brother courtiers who were themselves most remarkable for wit and address. Something of the ease and sprightliness of his conversation has been transmitted to us through his poems, though there is little to justify the extravagant praises of Dryden and others, these compositions being few in number and on trifling subjects. They are printed among the minor poets. An elaborate panegyric by Prior, and a biography by Johnson, abridged from a longer one by Cibber, may be consulted for his life. See also Walpole's 'Royal and Noble Authors' (Park).

**SACKVILLE, LORD GEORGE**, a younger son of the ducal house of Dorset, was born January 26, 1716. During the reign of George II. he was actively engaged both as a statesman and a politician; he served at Dettingen and Fontenoy, and at the battle of Minden, fought in 1759, he commanded the British forces under Prince Ferdinand of Brunswick. To this he owes the greater part of his notoriety: having failed to execute the prince's orders to charge, by which default the victory was rendered less decisive than it might have been, he was insulted by his commander, and,

at his own request, recalled to England, where he demanded, and with some difficulty obtained, a court-martial, by which, April 3, 1760, he was adjudged incapable of serving thereafter in any military capacity. George II., who was highly incensed at Sackville's conduct, took every means of rendering his punishment most galling; and among other things, erased with his own hand, in council, Lord George Sackville's name from the list of privy-councillors. In the reign of George III., to whom he was personally acceptable, he returned to public life; and having attached himself to Lord North, was made secretary of state for the colonies in 1775, and had the direction of the American war: with what success need not be here said. In 1782, he, with his leader, retired from office, having just before been raised to the peerage by the titles of Viscount Sackville and Baron of Bolebrook, titles united to the dukedom of Dorset by the accession of Lord George's eldest son to that superior dignity. In 1770 Lord George Sackville took the name of Germain, for an inheritance, under which name he is equally well known. He died August 26, 1785.

Two explanations may be found of his misconduct at Minden: one, lack of personal courage, of which he had before been suspected; the other, personal pique against Prince Ferdinand, indisposing him to act with vigour. The latter is hardly more creditable than the former. It is to be added however that some inconsistency seems to have existed in the orders delivered to him, which may have given rise to hesitation in a man unequal to the emergency, without gross cowardice or wilful and predetermined betrayal of trust.

**SACRAMENTS and TRANSUBSTANTIATION.** 'No religion,' wrote Barrow of the Christian, in the nervous language of the time, 'can be purer from superstitious alloys or freer from useless incumbrances than is this; the ritual observances it enjoineth being as very few in number, in nature simple, and easy to observe, so evidently reasonable, very decent, and very useful, able to instruct us in, apt to excite us to the practice of our wholesome duties.' Most religious denominations will agree in the truth of these remarks, although, as in the case of the doctrine of justification (the corner-stone of *individual* Christianity), various shades of interpretation have obtained currency; so, with regard to the particulars of the Sacraments (the entrance and centre of Christian fellowship), the greatest diversity of opinion prevails.

The Christian Sacraments are not merely certain high forms, but the highest acts of church membership. For the Christian church being but the outward visible representation of the internal fellowship of the faithful with Christ, and with one another; this twofold element of the church is most fitly corresponded to by the institution of external visible actions, intended to express an internal spiritual effect or grace. Such are the Sacraments, a term used to express 'Sacramentum,' by which the Greek *mysterion* is rendered in the old Italic versions, and also in the Vulgate.

With regard to the number of the Sacraments, as is well known, two opinions are current among Christian communities,—the Greek and Romish churches holding the number of seven, while all other Catholic bodies limit the number to two. The history of this difference may be briefly stated as follows. The term Sacrament was applied by the Fathers to the mysterious doctrines of religion, as the Trinity, the Incarnation, and, in some instances, to the ordinances of religion in a wide sense. In a certain sense the seven-fold system of the church of Rome may be considered as an abatement of the lax terminology of some of the Fathers. The title of Sacraments is by her limited to seven actions—baptism, or the sign of our spiritual birth; the eucharist, in which our spiritual life is nourished; confirmation, for the strengthening of the same; penance, for the restoration of the lapsed; extreme unction, as a preparation for death; matrimony, for maintenance of the race of mankind in general; and orders, for that of the race of God's ministers.

Without entering into the controversy on this subject, it will be sufficient to observe that the number of seven, as asserted by the church of Rome, is very far from being sanctioned by the uniform assent of ecclesiastical practice. Antecedently to a very modern synod (that of Florence) the number of seven had never been generally settled.

The two sacraments then, by the judgment of all Catholic bodies (save the Romish commu-

nions) the number is properly limited, are those of baptism and the Lord's supper. It is asserted that on the basis of two Jewish rites of recognised typical import our Lord established, by direct command, those two sacraments, of which alone the authority is unquestionable. An indirect argument in favour of this more restricted view may be drawn from the Romanist statements respecting the relative value of the several sacraments. For although the authorities of that church are consistently anxious to prove the entire number of seven to be equal in rank, the dignity which they directly attribute to the eucharist, and that which they cannot withhold from baptism, may be in some sort alleged as an involuntary assent to the doctrine of the opposite party.

The principal feature of the scheme of salvation providentially offered to man is faith in the Saviour; that is, that through Christ a path is opened to heaven. The eye of this Christian faith is not confined exclusively to the doctrine, or the person, or the sufferings and death of Christ; but it comprises within its range the entire system. It consists in a perfect devotion to Jesus; in an internal union with him, and spiritual imitation of him, in which man appears as a new creature, both as regards knowledge, feeling, and action. The symbols of this faith, and the acts by which an obligation to it is expressed, are the two Christian sacraments, baptism and the Lord's supper.

I. Like the other sacrament, that of baptism is based on a Jewish custom. An examination of the antiquities and ritual of that people establishes this fact to an extent not generally known. Baptism denotes the admission of a dependence on Christ, and an entrance into fellowship with him; consequently, an appropriation of all that Christ bestows upon believers. By baptism is expressed the twofold relation of man,—to his previous condition, which he renounces—and the new one on which he enters; to his spiritual death with Christ, in that he appropriates by faith the work of redemption, which was completed by His death; and to his rising again to walk in newness of life through faith in His resurrection, the pledge of his own future one. From this fellowship with Christ, as the Son of God, result a new filial relation of man to the Father, and a participation in the Spirit imparted by Christ. Christ is the donor of the true spiritual baptism, of which that by water is a symbol only; and this adoption into the divine Spirit constitutes the difference between the Christian baptism and the baptism of John.

With regard to the effects produced by baptism, no dogmas, save those of grace and justification, have perhaps been so productive of disputes as this of baptismal regeneration and the kindred subject of infant baptism. The opinions held by the church of England, that of Rome, and the Lutheran, do not differ in material particulars; while those of other religious denominations will be found to vary (in a like measure with their leading principles) from what is usually known as the Catholic doctrine.

The Mennonites, whose doctrinal statements on this head may be considered as the most systematic of the various branches of the anti-pædobaptist family, define baptism as the act by which a party, being of mature judgment, is received, in the name of the Father, Son, and Spirit, into the Christian Church, and, in proportion to the sincerity of his contrition and the heartiness of his faith, is renewed inwardly, and guided into newness of life.

Faustus Socinus, in his epistles, speaks of baptism as an indifferent matter, destitute alike of perpetual obligation and of the original warrant of Christ or his Apostles. The Racovian Catechism, after limiting the ceremonial precepts of Jesus to the single one of the Lord's supper, calls it a 'vehement error' to attach any power of regeneration to baptism. This it considers as a simple external profession of belief in Christ, to be made by adult converts from heathenism or Judaism.

The main difference upon this point between the tenets of the Socinians and of the Remonstrants or Arminians appears to be comprised in the extension (by the latter) of the rite to infants, but as a matter of private opinion. The rejection of baptism by the followers of Schwenkfeld, and subsequently by the body of Friends, as an external, carnal institution, is perfectly in accordance with the spiritualism of these sects.

The accordance of the Lutheran church and that of Rome upon the sacrament of baptism being admitted in the main, it rests upon sufficient authority that the church of Eng-

land has in this matter 'simply adopted those theological terms which through all ages of the Catholic church had been understood in the same unvaried meaning;' and further, which are held by the church of Rome in a meaning equivalent to that of the teachers by whom the church of England was restored.

It is an indisputable fact that in the authoritative formularies of the church of England the doctrine of baptismal regeneration is throughout asserted or implied. By baptism, when rightly received, 'the soul is admitted to the benefits of Christ's atonement,' and (to quote further from the same writer) 'is considered to be rightly received, when there is no positive obstacle or hindrance to the reception.' The admission of the first of these positions—simply, and as revealed in Scripture—would have obviated much unprofitable controversy. Leaving the first question on this footing, the second, as to the efficacy of baptism in cases where no positive obstacle or hindrance is opposed to the reception (which includes the case of infants), is answered in the affirmative by the Anglican, as by all Catholic branches of the Christian church. 'He which with imposition of hands and prayer did so great works of mercy for restoration of bodily health, was worthily judged as able to effect the infusion of heavenly grace into them whose age was not yet depraved with that malice which might be supposed a bar to the goodness of God towards them.' If these words of Hooker be coupled with the declaration of Christ, that, so far from destroying the law, he came to give it in all essentials a new and spiritual extension; that on all great occasions he built on a Jewish foundation; that the other sacrament was founded on the passover; that the Christian church was derived from the Synagogue: if all this be united with his declarations concerning infants, and his kingdom, and the entrance therein—it must be confessed that either our Lord declared infants capable of inheriting what they never could attain to, or that having so declared, he willed them to be qualified by a Christian adaptation of a rite already familiar. 'As for baptism of infants,' writes Archbishop Usher, 'it is sufficiently warranted by reasons of Scripture, though not by example.' So thought the apostles, and so likewise the early Christians. That infant baptism, from the time of the apostles, was ordinarily practised in the church, rests on very valid proof. In support of this, Origen, Cyprian, and Tertullian may be fairly quoted.

II. The various opinions respecting the exact import and appropriate benefits of the Lord's supper are of high antiquity. The difficulties connected with the question are increased by the general adherence to the words of Scripture, observable in the liturgical formularies. The non-existence of a dogmatical theology during the first ages of the church is well known, which renders it unnecessary to look for exact scientific definitions throughout that period. But, concurrently with the uniformity of practice above adverted to, there is to be found a threefold variety of interpretation, corresponding with the peculiar views of what may be considered the three principal schools of early Christian theology.

The church of Asia Minor, as also some great Origenists in the West, professed views of the holy eucharist which the church of Rome and the Lutheran have (to a certain extent) pleaded as the sentiments of antiquity supporting their own. Such were those of Ignatius, Justin Martyr, Irenæus, Hilary of Poitiers, Cyril of Jerusalem, Gregory of Nyssa, Ambrose, Chrysostom, and Theodoret. The common point of agreement among these writers is the communion of the body and blood of Christ in a high spiritual sense *generally*. But a considerable difference of statement regarding details is observable among them. For example, some expressions of Cyril of Jerusalem are directly and strongly opposed to the tenet of transubstantiation, which Gregory of Nyssa is not unfairly quoted as supporting.

The views of the church of North Africa, as expressed by Tertullian, Cyprian, and Augustine, differed as a whole from those just named. The African doctors may be considered as regarding the eucharist as an active and efficacious symbol.

A third party, that of the school of Alexandria, applied in some measure its usual allegorising views to this sacrament. But even in the absence of all approach on the part of these Fathers to corporeal views, a leaning to the sentiments of the first-mentioned party is observable in some portions of their writings.

Each of the many designations by which this sacrament



was known until the close of the fourth century, bore some reference to the original object of its institution. This may be traced throughout the various expressions—breaking of bread, communion, Lord's supper, eucharist, oblation, commemoration, and passover. Ecclesiastical antiquity cannot be adduced with fairness in support of the literal interpretation applied by a large body of Christians to the words used by our Lord in his institution of this sacrament. John of Damascus, the principal writer of the Eastern church, maintained (it is true), on the authority of some of the Fathers, a literal change of the bread and wine into the body and blood of Christ. The figurative interpretation put upon the words of Christ by a council at Constantinople in A.D. 754, was denied at the second council of Nice in 787, when it was ruled that the sacred symbols are not figures or images at all, but the real body and blood. Theophylact and Euthymius Zigabenus coincide with John of Damascus. But it was reserved for the Western church to carry out into its remote consequences the doctrine of a material change, which, in common with her Eastern sister, she ultimately came to maintain. Great discrepancy of expression on this subject may be found in the writings of Western theologians anterior to the time of Charlemagne; the utmost however that can be fairly drawn from them is that the sacramental elements were not to be regarded as purely symbolical. But it is undeniable that a strong tendency to transubstantiation (as it was afterwards termed) is throughout discernible. This doctrine was maintained during the ninth century by Paschasius Radbert more precisely and authoritatively than before. He was opposed however by Rabanus Maurus, and Ratramn or Bertram (whose sounder and more scriptural views many centuries later found an echo in our own Ridley), and also by the suspected ingenuity of Scotus Erigena.

Various instances of opposition to the doctrine of transubstantiation subsequently occurred; but, supported by authority like that of Sylvester II. (the famous Gerbert), it continued to gain ground. During the eleventh century it had become an article, to dissent from which was heretical; although a doctrine substantially the same with that held by the Anglican church at the present day was preached by doctors such as Alfric, and although an archbishop of Sens, Leutheric, advocated opinions regarding the eucharist similar to those which involved Berengar of Tours in controversy with Lanfranc, and drew upon him the hostility and condemnation of popes and councils.

In this condition the dogma of transubstantiation passed into the hands of the schoolmen, whose marvellous ingenuity was devoted to establishing and explaining what became the centre and support of the theurgic pretensions of the hierarchy of the middle ages. The term transubstantiation was probably introduced into the ecclesiastical vocabulary by Hildebert of Tours. The dialectic talents of Lombard, Alexander Hales, Albert, and Aquinas were vigorously employed on this subject. It was invested with legal authority by Gratian. Finally, the doctrine was established as matter of faith at the Lateran Council in 1215. Even Occam assented to its truth, and it was subsequently ratified at Trent. Among the numerous controversies connected with the different theories on the subject, the more modern opinions are marked by a tendency to regard the eucharist as a purely symbolical rite. For transubstantiation Luther substituted (probably through the effect of Occam's writings) a corporal local presence, commonly called consubstantiation. There appears an inconsistency in the obstinacy with which Luther contended for his theory. He had abandoned the sacrifice of the mass and the theurgic pretensions connected with the real presence which made this dogma of such importance to the church of Rome. Luther's great object was to preserve this sacrament from being degraded by the same unspiritual *subjective* views (as he conceived) with which it was menaced by Carlstadt and his party. This evil would be best remedied by a bold assertion of the *objective* dignity of this sacrament, divested of the superstitious additions with which it was encumbered in the church of Rome. Hence the Lutheran doctrine of the eucharist. What has been said will suffice to show how ungrounded is the charge sometimes brought against Luther—that he threw away the substance while he retained the shell. But his tenacious adherence to scholasticism in this respect contrasts strangely with his uncompromising hostility to that philosophy respecting the fundamental dogma of justification by faith.

Zwingli, on the other hand, together with a corporal and local presence, rejected all notion of a spiritual presence and graces. But the opinions of Calvin shortly afterwards superseded the colder ones of Zwingli, many of whose followers, to quote from Waterland, abandoned the 'notion of naked signs and figures to the Anabaptists of those times, where they rested, till again revived by the Socinians, who afterwards handed them down to the Remonstrants.'

The point of divergence between the adherents of Luther and Calvin respecting the eucharist may be stated thus. The former party held, according to the earlier Augsburg Confession and the Form of Concord, that the body of Christ was contained in, with, and under the sacramental bread. The others held the doctrine only of a real spiritual feeding on the body of Christ, which took place in the faithful contemporaneously with the reception of the outward elements. In the opinion of Waterland, 'Calvin refined upon Zwingli's scheme, steering a kind of middle course between the extremes. He appears to have set out right, taking his ground with good judgment; and had he not built as carefully upon it afterwards, no fault could have been justly found.'

The late Bishop Lloyd considered that the Anglican doctrine was borrowed from that of Calvin. The third and fourth clauses of the twenty-eighth article respecting the manner and means after and by which the body of Christ is taken in that sacrament, would seem to support this view. But the words of Waterland may be fairly quoted as expressing briefly the opinion held by the majority of Anglican teachers on this subject: 'Our divines who came after Calvin had some advantage in point of time, and a greater still in the rule or method which they pitched upon as most proper to proceed by. The sum of all is, that sacramental or symbolical feeding in the eucharist is feeding upon the body broken and the blood shed under the signs and symbols of bread and wine; the result of such feeding is the strengthening or perfecting our mystical union with the body glorified, and so, properly speaking, we feed upon the body as dead, and we receive it into closer union as living, and both in the eucharist when duly celebrated.'

#### SACRED WAR. [PHILIP, p. 74; PHOCIA.]

SACRIFICE, an offering made to God, in which the thing offered is wholly or partially destroyed. It is generally supposed that sacrifices were instituted immediately after the fall of Adam, when God made with him what is called 'the covenant of grace;' and that on this occasion the sacrifice was partly an atonement for Adam's sin, partly a ratification of the covenant. This supposition is founded on the fact that God clad Adam and Eve with the skins of beasts; and since animal food had not yet been given to man, it is thought that these beasts must have been slain as sacrifices. (*Genesis*, chap. iii.) In the next generation we meet with sacrifices as a divine appointment. (*Gen.*, iv. 1-5.) All over the world sacrifices have been found in some form or other, which is another proof of their great antiquity. Their chief object is to atone for sin [ATONEMENT], but they have also been offered as the means of gaining the favour and assistance of God, and of expressing submission and gratitude to him. They may be divided into two classes, bloody and unbloody. In the heathen world human sacrifices have been very generally prevalent, apparently from a notion that human life is the most precious thing that can be offered to the divine Being. Sacrifices form a large part of the Jewish law. [MOSES.] Christians believe them to be abolished since the death of Christ, since, as Paul argues in his Epistle to the Hebrews, that was the one great sacrifice which has for ever made atonement for the sins of men.

Valuable remarks on this subject will be found in the writings of most eminent theologians; but such notions are too numerous to be referred to here. See especially the article 'Sacrifice,' in Charles Taylor's edition of Calmet's *Dictionary to the Bible*.

SACRILEGE is 'the felonious taking of any goods out of any parish-church or other church or chapel.' By the common law it was a capital offence, though the offender seems to have been entitled to the benefit of clergy at the discretion of the ordinary. But even if it were not clergyable at the common law, yet the statute 25 Edw. III., c. 4, 'De Clero,' comprehended this as well as other crimes, and gave 'the privilege of holy church to all manner of clerks, as well secular as religious.' Afterwards, by the statutes of 23 Hen. VIII., c. 1, and 25 Hen. VIII., c. 3, revised by

5 and 6 Edw. VI., c. 10, all persons not in holy orders were excluded from the benefit of clergy who on an indictment for robbing any church, chapel, or other holy place were convicted, stood mute, or peremptorily challenged more than twenty of the jurors: and by 3 and 4 W. & M., c. 9, the same consequences followed upon their outlawry. It seems however that no sacrilege came within these statutes which was not accompanied by an actual breaking of a church, &c. But by 1 Edw. VI., c. 12, all persons in general were deprived of their clergy for the felonious taking of any goods out of any parish-church or other church or chapel in all cases, except that of challenging more than twenty: and by 3 and 4 W. & M., c. 9, upon such a challenging, as well as upon a conviction, &c. upon an indictment, whether in the same county wherein the sacrilege was committed, or in a different one. It seems that sacrilege was the only felony at common law which deprived the offender of the privilege of sanctuary.

The present state of the law of sacrilege depends on the statute 7 and 8 Geo. IV., c. 29, s. 10, which enacts that 'if any person shall break and enter any church or chapel, and steal therein any chattel, or having stolen any chattel in any church or chapel, shall break out of the same, every such offender, being convicted thereof, shall suffer death as a felon.'

By 9 Geo. IV., c. 55, s. 10, the same protection was extended to meeting-houses and all places of divine worship.

By statute 5 and 6 Will. IV., c. 81, the punishment of death was abolished, and transportation for life or for any term not less than seven years, or imprisonment with or without hard labour for any term not exceeding four years, was substituted in its place. These penalties were again altered by 6 Will. IV., c. 4, which limited the term of imprisonment to three years, and gave to the court a discretionary power of awarding any period of solitary confinement during such term. But now, by the statute 7 Will. IV., and 1 Vic., c. 90, s. 5, no offender may be kept in solitary confinement for more than one month at a time, or three months in the space of one year.

SACRO-BOSCO, JOHANNES DE, an eminent English mathematician of the thirteenth century, contemporary with Roger Bacon. The place of his birth is generally supposed to have been Holywood, but is not positively known, there having been at that period at least two towns in England of that name. According to Mackenzie, who has claimed him for a native of Scotland without any satisfactory evidence, he was admitted a member of the university of Paris in the year 1221, where he afterwards greatly distinguished himself as professor of mathematics. All the biographers agree in asserting that he spent the greater part of his life at Paris, and it is equally certain that he was some few years at Oxford, where he is said by Whethamstede to have lectured before large audiences with great applause. He died at Paris in the year 1256, as appears from the inscription on his monument in the cloisters of the Mathurine convent at that place. As an author, he is more distinguished by a few elementary works which he left behind him, and which obtained a most extended popularity, than for much originality of talent. His treatise 'De Sphæra Mundi,' which is merely a paraphrased translation of a portion of Ptolemy's 'Almagest,' continued to be used in the schools for nearly four centuries; it was printed for the first time in the year 1472, passed through more than twenty editions, and was commented on by several first-rate astronomers. In 1244 he composed a tract, 'De Computo Ecclesiastico,' which contains the common rules of that science; a curious colophon, which Wallis and Vossius give from old MS. copies, is our authority for the date of its composition. Perhaps however his most popular work is a tract 'De Algorismo,' one of the earliest known works on arithmetic in which the Arabic numerical notation is employed. This latter work, which is very common in manuscript, has been recently printed in Halliwell's 'Rara Mathematica,' p. 1-26, and a nearly contemporary English translation of it is preserved in manuscript in the Ashmolean library at Oxford.

SACRUM, OS (*ἱερόν ὀστοῦν*), a name used by some of the ancient medical writers in a larger sense than that which is now attached to it. Galen himself sometimes means to designate by this term the *os coccygis* as well as what is now called the *os sacrum* (See 'De Usu Part. Corp. Hum.,' lib. xii., cap. 12); in other passages he restricts its meaning to the modern signification, as do also Rufus Ephesius ('De

Corp. Hum. Part. Appellat.,' p. 52, ed Clinch.) and Julius Pollux ('Onomast.,' lib. ii., cap. 4, § 182). The origin of the name is doubtful; some suppose it to have been given 'quòd in eo aliquid sacri arcanique insit, quoniam partus tempore divinitus aperiat, eductoque fœtu solidescat miro quodam naturæ opificio' (J. Gorræi 'Definit. Med.');

others again, 'quòd partes quæ huic ossi adjacent diis offerri in sacrificiis solent, id quod Menandri testimonio confirmant, οἱ δὲ τὴν ὀσφὺν ἀκραν θύσαντες. Etymol. Magn. in voce.' (Ibid.) The most probable derivation however appears to be from the sense of greatness sometimes signified by the word *ἱερός*, which is perhaps also the meaning of the name *Sacer Morbus*. [SACER MORBUS, and the authorities there given.] It seems to have been called by various names by the old anatomists, viz. *πλατὴ ὀστοῦν* (Galen, 'De Usu Part. Corp. Hum.,' lib. xii., cap. 12, p. 50, &c.), *ὑποσπόνδυλον* ('Anonymi Isag. Anat.,' cap. 35), *τρητὸς κόκκυξ* (Jul. Pollux, *loco cit.*) &c., and perhaps the first of these rather confirms the opinion that the epithet *ἱερόν*, *sacrum*, also was applied to the bone in consequence of its size.

SACY, ANTOINE ISAAC SILVESTRE DE, was born at Paris, 21st Sept., 1758. His father Jacques Abraham Silvestre practised as a notary in that capital. At the early age of seven De Sacy lost his father, but his mother took great care of his education, which, owing to the delicate state of his health, was directed by a tutor under his maternal roof. His progress in classical studies was very rapid, as appears from his intimate acquaintance both with Latin and Greek literature. At the age of twelve he became acquainted with Dom Berthereau, a Benedictine of St. Germain-des-Prés, who was then engaged in preparing a collection of such Arabian historians as have written on the Crusades, and who inspired him with a taste for Oriental languages. Having finished his classical studies, De Sacy began the study of Hebrew. From Hebrew he proceeded to the Syriac, Chaldee, and Samaritan, and thence to Arabic and Ethiopic. With these laborious pursuits De Sacy combined the study of the Italian, Spanish, English, and German languages, with all which he made himself well acquainted. He soon added to his knowledge of Arabic that of Persian and Turkish, two languages which, being then very little known in Europe, required new investigations on his part. De Sacy's first literary labours were directed towards biblical researches. In 1780, at the age of twenty-three, he undertook the examination of a Syriac MS. in the Bibliothèque Royale, which contained a translation of the Fourth Book of Kings, and he made some notes on the subject which appeared in Eichhorn's 'Biblical and Oriental Repertory' (Leyden, vol. vii., p. 227, et seq.). In 1785 he was elected a titular member of the Academy of Inscriptions and Belles-Lettres. Immediately upon his appointment he wrote two memoirs, one upon the breaking of the dike of Irem in Arabia Felix, the other on the original vestiges of Arabian literature (*Recueil de l'Acad. des Inscriptions*, vol. xlviii., old series; vol. x., new series). In the same year De Sacy was nominated a member of a committee of the Academy which was appointed to make analyses and extracts from the most important inedited works in the Royal Library; and there is scarcely a volume of the collection entitled *Notices et Extraits*, &c. which does not contain some notice by him of a Persian or Arabic work. Among his contributions the most remarkable are his 'Biographies of Persian Poets' (vol. iv.), and a notice on four Arabic works relative to the conquest of Yemen by the Othomans in the sixteenth century (vol. iv.). Shortly after he wrote his admirable Memoirs on various antiquities of Persia, and deciphered the Pehlvi inscriptions of Nakshir-Rostem, near the ruins of the ancient Persepolis. He also gave the various readings on the medals of the Sassanian kings, together with an abstract of their history translated from Mirkhond. The whole was published in 1793, in one vol. 4to. During the revolutionary period De Sacy withdrew with his family to a small country-house some leagues from Paris, and devoted himself entirely to the study of Oriental literature. Among his labours at that time are his 'Researches into the Religious Tenets and Customs of the Druses,' which however were not published till shortly before his death. In 1795 a school for teaching living Oriental languages being instituted by a decree of the Convention, De Sacy was appointed Professor of Arabic. He then gave all his attention to the composition of an Arabic grammar, which he compiled chiefly from the works of native grammarians; and about the same time (1799) he pub



lished his 'Principles of General Grammar,' of which a third edition appeared in 1815, Paris, 12mo. In 1805 De Sacy was sent by the Imperial government to Genoa for the purpose of examining certain Arabic manuscripts which were said to exist in the archives of the city; and on his return to Paris in 1806 he made a report to the Academy on the historical documents which he had found there. In the same year De Sacy was appointed Professor of Persian, and he published his 'Chrestomathie Arabe,' or a selection of extracts from various Arabian writers, both in prose and verse, by far the most valuable work for the use of students that has yet appeared. In 1810 his Arabic Grammar, the fruit of fifteen years' almost incessant labour, was published, as well as his translation of Abd-al-latif's account of Egypt (*Relation de l'Egypte, &c.*, 4to., 1810). About the same time he published a 'Memoir on the Orthography and Manner of reciting the Korán' (*Not. et Ext.*, vol. viii.), and was likewise one of the most zealous contributors to the 'Magasin Encyclopédique,' the 'Mines de l'Orient,' and the 'Annales des Voyages.' On the return of the Bourbons in 1814, De Sacy, who had received from the Imperial government the title of baron, became a member of the Chamber of Deputies, and was also appointed a member of the Council for Public Instruction. He took a prominent part in founding the Asiatic Society of Paris, of which he was the first president. In 1816 he published, under the title of 'Calila et Dinna,' the Arabic text of the Fables of Bidpai, and the Moallakah (or suspended poem) of Lebid, with a French version and critical notes. In 1819 appeared the 'Pend-Nameh' (Book of Counsels) in Persian and French, with copious notes. The whole of the 'Makamat' (Sessions) of Hariri, in Arabic, with a commentary also in Arabic, was his next publication, the edition being made with so much care that it met with a ready sale even in eastern countries. In 1826-27 De Sacy published a new edition of his 'Chrestomathie Arabe,' with corrections and considerable additions; and in 1829 he added a supplementary volume, entitled 'Anthologie Grammaticale Arabe.' The second edition of his Arabic Grammar appeared in 1831. In 1832 Louis-Philippe elevated De Sacy to the peerage, and appointed him keeper of the Oriental MSS. in the King's Library, and Perpetual Secretary to the Academy of Inscriptions. De Sacy's last work was his 'Exposé de la Religion des Druses,' which appeared at the beginning of 1839, in two volumes, 8vo. On the 19th of February of the same year, as De Sacy was returning from the Chamber of Peers, where he had taken an active part in the debate, he fell in the street in a fit of apoplexy. He was removed to his house, where he died on the following day, in the eightieth year of his age. Oriental literature is greatly indebted to the labours of this distinguished scholar. He not only contributed to extend our knowledge of every branch of Oriental literature, but it was on his recommendation that professorships of Chinese, Sanscrit, and Hindostanee were established in Paris; and it was also under his direction that the Russian and Prussian institutions for Oriental studies were raised to their present eminence. A very able paper, giving an account of De Sacy's life and writings, was read on the 23rd of June, 1838, before the Academy, by M. Reinaud, who was his personal friend. It has since been published under the title of 'Notice Historique et Littéraire sur M. le Baron Silvestre de Sacy.'

SADDUCEES (Σαδδουκαῖοι), one of the four Jewish sects at the time of Christ. Their origin is unknown, for little dependence can be placed on the Rabbinical tradition which makes them the followers of Zadok, a disciple of Antigonus Soccho. They denied the existence of any spiritual beings except God, and believed that the soul died with the body, and therefore that there was no resurrection. (*Matt.*, xii. 23; *Acts*, xxiii. 8.) In consequence of this disbelief in a future state of rewards and punishments, they were inexorable in punishing crimes. They rejected the doctrines of predestination and providence, maintaining that men were left to determine their own course without assistance or hindrance from God. They rejected the traditions of the Pharisees, and adhered to the text of the Mosaic law. They have been accused of rejecting all the books of the Old Testament except the Pentateuch; but the passage of Josephus, on which this charge is founded, does not sustain it. Though inveterately opposed to the Pharisees, they united with them against Christ. During the period to which the New Testament refers, they seem to have been the stronger party in the Sanhedrim, and some of their

body were high-priests, as Caiaphas and Ananias. It seems that they considerably modified their opinions in progress of time, and received the doctrines of angelic beings and of the resurrection; so that at last they were only distinguished by their rejection of tradition, from which circumstance they obtained the name of Caraites, in the eighth century A.D.

(Josephus, *Antiq.*, xiii. 5, 9, 10, 6; xviii. 1, 4; *Jewish War*, ii. 8, 14; Prideaux's *Connection*; Jahn's *Biblical Antiquities*; Calmet's *Dictionary*; Winer's *Biblisches Realwörterbuch*.)

SADLER, SIR RALPH, the eldest son of Henry Sadler, Esq., was born at Hackney in Middlesex, in 1507, where his family had been for some time settled. In early life he gained a situation in the family of Thomas Cromwell, earl of Essex, who introduced him to the notice of Henry VIII., by whom he was employed in the dissolution of the religious houses, and he had his full share of their spoil. In 1537 he commenced a long series of diplomatic services in Scotland; in the first instance, chiefly with the view of detaching that country from its close alliance with France, and persuading the king of Scotland to imitate his uncle's conduct toward the see of Rome and the clergy. In these objects however he failed. In 1540 he lost his patron Cromwell, who was beheaded; but retained his favour with Henry, who again sent him to Scotland in 1541. Upon the death of James V., Sadler lent his aid to the match projected by Henry VIII. between his son Edward and the young queen of Scotland, but this ended so unsuccessfully, that in December, 1543, Sadler was obliged to return to England, and Henry declared war against Scotland. In the meantime Henry was so satisfied with Sadler's services, even in this last negotiation, that he included him, by the title of Sir Ralph Sadler, Knight, among the twelve persons whom he named as a privy-council to the sixteen nobles to whom in his will he had bequeathed the care of his son and of the kingdom. When this will was set aside by the protector Somerset, and it became necessary to conciliate the king's executors and privy-councillors by wealth and honours, Sir Ralph Sadler received a confirmation of all the church lands formerly assigned to him by Henry, with splendid additions. At the battle of Pinkie, Sir Ralph Sadler greatly distinguished himself, and was raised to the degree of knight-banneret on the field of battle; but we hear nothing more of him during the reign of Edward VI., except that in the fourth year of that king we find him mentioned as master of the great wardrobe. In Queen Mary's reign, although he appears to have been in her favour, he retired to his estate at Hackney, and resigned the office of clerk of the hanaper, which had been conferred upon him by Henry VIII. On the accession of Elizabeth he again appeared at court, was called to the privy-council, and retained to his death a large portion of the esteem of that princess. He was a member of her first parliament as one of the knights of the shire for the county of Hertford. When Elizabeth thought proper to favour the cause of the Reformation in Scotland, and to support the nobility who were for it against Mary, Sir Ralph Sadler was her principal agent. He was also concerned in the subsequent measures which led to the death of Mary, and was appointed her keeper in the castle of Tutbury; but such was Elizabeth's jealousy of this unfortunate princess, that even Sadler's watchfulness became liable to her suspicions, and on one occasion a heavy complaint was made against him that he had permitted Mary to accompany him to some distance from the castle of Tutbury, to enjoy the sport of hawking. Sir Ralph Sadler expostulated upon the miserable life which he passed at Tutbury, and upon the misconstruction put upon his actions, and Mary was finally committed to a new keeper. Elizabeth however did not withdraw her confidence from Sir Ralph Sadler in other matters, and, after the execution of Mary, employed him to go to the court of James VI. to dissuade the Scotch king from entertaining thoughts of a war with England on his mother's account, to which, there was reason to think, he might have been excited. In this Sir Ralph had little difficulty in succeeding, partly from James's love of ease, and partly from the prospect he had of peaceably succeeding to the throne of England. This was the last time Sir Ralph Sadler was employed in the public service, for soon after his return from Scotland he died, at the manor of Standon in Hertfordshire, March 30, 1568, in the eightieth year of his age, and was buried in the church of St. Andrew, where his monument

ment was decorated with the king of Scotland's standard, which he had taken at Pinkie.

The transactions of Sir Ralph Sadler's most memorable embassies are recorded in 'Letters and Negotiations of Sir Ralph Sadler,' &c., printed at Edinburgh, 1720, 8vo., from MSS. in the Advocates' Library: but a more complete collection was published of his 'State Papers and Letters,' edited by Arthur Clifford, Esq. of Tixal, his descendant, in 1809, in 2 vols. 4to., to which was added, a 'Memoir of the Life of Sir Ralph Sadler,' by Mr. (afterwards Sir) Walter Scott, with historical notes: to which the preceding account is principally indebted.

**SADOLETO, JA'COPO**, born at Modena in 1477, studied at Ferrara, and afterwards at Rome. He applied himself especially to the Greek and Latin classics, and became a distinguished scholar. Leo X. appointed him one of his secretaries, together with Bembo, and afterwards made him bishop of Carpentras in the county of Avignon, but still kept him at Rome. After Leo's death, his successor, Adrian VI., who had no partiality for learned men, neglected Sadoleto, who repaired to his diocese of Carpentras. When Clement VII. ascended the pontifical throne, in 1523, he appointed Sadoleto his secretary. But Clement's tortuous and selfish policy disgusted Sadoleto, who asked and obtained leave to return to his diocese, and accordingly he left Rome about a month before Bourbon and his band sacked the city. At Carpentras he wrote several works; among the rest, a learned commentary on the Epistle of St. Paul to the Romans. Some expressions in this commentary, which referred to the abstruse doctrines of predestination and grace, were considered heterodox at Rome, and his work was prohibited. Sadoleto wrote to Paul III., who had succeeded Clement VII., an explanation of his opinions, which satisfied the pope, and Sadoleto was cleared of all suspicion of heresy. Soon after he was made a cardinal, and was employed in several important affairs. In 1542 he was sent as legate to Francis I., to mediate a peace between that king and the emperor Charles V., in which however he did not succeed. In 1544, being old and infirm, he obtained leave to resign his see of Carpentras in favour of his nephew Paul Sadoleto, whom he had educated himself, and withdrew into retirement. He died in 1547. His unspotted character, the mildness of his manners, his sincere piety, and his love of letters have caused him to be compared with Fénelon.

Sadoleto wrote a work on education, 'De Liberis recte Instituendis,' which contains much excellent advice. He also wrote a disputation, in two books, on the merits of philosophy, on the model of Cicero's 'Tusculanæ,' which Bembo praised greatly, as worthy of the Augustan age. A poem which he wrote in Latin hexameters, on the discovery at Rome of the group of the Laocoon, was likewise much admired.

**SADYATTES.** [LYDIA.]

**SAFETY LAMP.** [LAMP, SAFETY.]

**SAFFLOWER**, or *Bastard Saffron*, has already been noticed under the botanical name of the plant [CARTHAMUS TINCTORIUS] yielding it, of which the generic name appears to be derived from the Arabic *koortum*, a term applied to its seeds. This plant has been cultivated in Eastern countries from the earliest times, both on account of the oil expressed from its seeds and for the colouring matter procurable from its flowers, which in their dried state form the Safflower of commerce. The plant is noticed by Greek authors under the name *knekos* (κνήκος); Arabian authors give *kunikus* as the Greek synonym of *koortum*. The oil of the seeds of Carthamus was valued by the ancients as a laxative medicine, and is still employed by the Asiatics for the same purpose, as well as for external application. It is most extensively used as a lamp-oil. The seeds are eaten by some birds, especially parrots, whence they are called 'graines de perroquets.' The plant is however chiefly cultivated on account of its flowers, not only in China, India, and Egypt, but also in the south of Europe. That from China is the most valued, fetching as high a price as 30*l.* per cwt., whilst Bengal Safflower is not worth more than 7*l.* per cwt. This might be remedied probably by selecting and sowing only the seed of the most highly coloured flowers, and then adopting the Chinese method of gathering the crop when the flower is in the highest perfection, and only picking off the upper and coloured parts of the floret, instead of the whole floret, of which the lower part is whitish-coloured. Besides this, careful drying is essential to the preservation of the colour, or, as Mr. E. Selly has recommended, gradual drying 'in close chambers with some organic sub-

stance, or perhaps with hot sand;' but the natural heat of the climate in darkened chambers would probably be sufficient.

**SAFFRON** consists of the dried stigmas of the *Crocus sativus*, a plant native of Greece and Asia Minor, but extensively cultivated in Austria, France, Spain, and also formerly in England. The Sicilian saffron is said to be the produce of the *Crocus odorus*, but both in ancient and modern times this sort has been little esteemed. England is chiefly supplied from France and Spain; that of Spain being preferred. In Germany however Spanish saffron is not in such repute as the Austrian, great pains being taken in the cultivation of the plant in that country. The cormi or stems are subject to the attacks of a fungus, *Sclerotium Crocorum*, by which they are extensively destroyed. When the flowers expand, and are thoroughly open under the influence of the sun, the stigmas, of which there are three, are plucked out, a portion of one style remaining attached to them, and spread upon paper, to be dried either by means of portable kilns over which a hair-cloth or fine sieve is stretched, or in a room by the sun. The stigmas are from an inch to an inch and a half long, narrow and roundish where they are attached to the style, but spreading out and club-shaped towards the apex, which is truncate. The upper part is of an orange or brownish red; the part of the style termed *Köminelle* is yellowish. The stigmas have a penetrating, aromatic, and, when in large quantity, stupifying odour, and a bitter aromatic taste; by mastication the mouth and saliva are rendered yellow. By long internal use of them many of the secretions acquire a yellow colour. The stigmas of *Crocus Pallasii*, *C. longiflorus*, and *C. Susianus* are not so long as those of the genuine saffron crocus, and are altogether devoid of the strong odour. They and many other articles, such as the florets of the safflower (*Carthamus tinctorius*), those of the marigold (*Calendula officinalis*), slices of the flowers of the *Punica granatum*, and pieces of dried flesh are used to adulterate the true saffron. The saffron of English commerce is generally very pure; but the high price offers much temptation to sophistication, which might be diminished by collecting the stigmas of the *Crocus vernus*, which are little inferior in colour or potency to those of the autumnal crocus. According to Mr. Pereira, one grain of good saffron contains the stigmata and styles of nine flowers; hence 4320 flowers are required to yield one ounce of saffron. Saffron was formerly met with in two forms, *hay saffron* and *cake saffron*, the former is now alone in demand, the latter being entirely an artificial compound of the florets of the safflower, gum, and some other materials. Genuine saffron is often moistened with oil, which gives an appearance of freshness to old and dry saffron; but the mixture is easily detected. Saffron consists of a volatile oil, in variable proportion, which is heavier than water, of polychroite, which is a compound of a volatile oil and a bitter red substance (or polychroite properly so called), gum, and other principles. [POLYCHROITE.]

Saffron had formerly many powerful and important properties assigned to it, none of which, on the most careful experiments, it is found to display, except in the cases of a very few susceptible persons, who suffer from the odour, as is found in other instances—of the violet, &c. [AROMATICS.] On the Continent it is much used as a condiment with food. In England it is used in medicine, chiefly as a colouring principle. It is also employed as a dye.

**SAFFRON WALDEN.** [ESSEX.]

**SAGALASSUS.** [PISIDIA.]

**SAGAN**, a mediatised principality in Lower Silesia, 450 square miles in extent, with 42,000 inhabitants, is a circle of the government of Liegnitz in that province. It was originally a part of the principality of Glogau, and in consequence of a partition between the sons of Henry VIII, in 1395, it had princes of its own. It came afterwards to the crown of Bohemia, and was given by the emperor Ferdinand II. to the celebrated Wallenstein, after whose murder it reverted to the crown. It was sold in 1646 to Prince Lobkowitz, from whose family it was purchased, in 1786, for 1,100,000 florins, by Peter Biron, duke of Courland, on whose death, in 1800, it fell to his eldest daughter and heiress, Catherine, princess of Courland, who took the title of duchess of Sagan. Sagan, the capital of the principality, is situated on the right bank of the river Bober. It is strongly fortified, has three gates, three suburbs, two handsome squares, and a fine ducal palace, with beautiful gardens and park. The inhabitants, now nearly 6000, are for the most part Roman Catholics. There are six Roman Catholic



churches and chapels, one Protestant church, a Roman Catholic gymnasium, several Protestant and Catholic schools, a seminary for Roman Catholic schoolmasters, a theatre, and three hospitals. The inhabitants manufacture linen, woollen cloths, calicos, sealing-wax, paper, and looking-glasses. On an antient tower near one of the gates the celebrated astronomer Kepler had an observatory in the time of Wallenstein, who possessed the principality from 1627 to 1634.

**SAGAPE'NUM**, said by Willdenow to be yielded by *Ferula persica*, which no one regards as certain, though it is generally believed to be furnished by some species of *Ferula*. The plant (or plants) which yield it grow in Persia and other regions of the East. It is procured in the same way as *assafœtida*. It occurs either in tears or irregular masses, of a dirty brownish colour, containing in the interior white or yellowish grains. It is difficult to break (unless when very old), is tenacious, and not easily powdered, except in winter. It has the same alliaceous odour, but less powerful, as *assafœtida*, with a nauseously bitter, acrid, guttural taste.

It consists of, in the 100 parts, according to Pelletier:—

Resin . . . . .	54.26
Gum . . . . .	31.94
Bassorin . . . . .	1.0
Peculiar substance . . . . .	0.60
Acidulous malate of lime . . . . .	0.40
Volatile oil, including loss . . . . .	11.80

—100—

Brandes found only 3.73 per cent. of volatile oil, and less resin than in the above; and Geiger says it has less volatile oil than *assafœtida*; while Pelletier's analysis gives nearly three times as much. The resin, by the action of hot hydrochloric acid, becomes first reddish, then blue, and at last brown. Formerly there were two kinds of *Sagapenum* in commerce, but at present only the worst of the two is met with. It is said to be adulterated with *assafœtida* and *bdelium*. Its action on the human system is the same as that of *assafœtida* and other fetid gum-resins. [ASSAFŒTIDA.]

**SAGE.** [SALVIA.]

**SAGE, LE, ALAIN-RENE'**, was born May 8, 1668, at the village of Sarzeau, which is situated on the peninsula of Ruis in the department of Morbihan, in France, about ten miles from Vannes, the capital of that department. His father, Claude Le Sage, who was a lawyer, and held the office of registrar of the Cour Royale of Ruis, died in 1682; he bequeathed a moderate property to his son, and entrusted both son and property to an uncle, who sent young Le Sage to be instructed in the Jesuits' college at Vannes, where he became an especial favourite of Père Bochart, then at the head of that college, who bestowed much pains on his education. The uncle is said to have dissipated the property, and young Le Sage, on leaving the college, appears to have obtained and held for five or six years an office in the collection of the taxes in his native province of Brittany.

Le Sage, having been deprived of his office, went to Paris in 1692, with the intention of going through a course of philosophy and law, and at the same time of making interest to obtain another situation. His handsome person and agreeable manners, his talents, and his taste for elegant literature procured him admission to the best society. In 1694 he married the daughter of a citizen of Paris. Danchet, with whom he had become intimate while prosecuting his studies in the university of Paris, persuaded him to produce, from the Latin version of Jaques Bongars, the Letters of Aristonetus, which is rather an imitation than a translation. It was printed in 1695 at Chartres, but with the imprint of Rotterdam, 1 vol. 12mo., at the expense of Danchet, who was then professor of rhetoric at Chartres.

Le Sage had been admitted *avocat au parlement de Paris*, but he subsequently dropped the designation, and also relinquished some small office which he held, in order that he might devote himself to literature. The Abbé de Lyonne became his patron, and bestowed upon him a pension of 600 livres; and to him also Le Sage appears to have been indebted for his introduction to the Spanish language and literature. He now produced '*Le Traître puni*,' a comedy in five acts, imitated from the '*Traicion busca el Castigo*' of F. de Roxas (Paris, 1700); '*Don Felix de Mendocce*,' taken from a piece by Lope de Vega (Paris, 1700); and '*Le Point d'Honneur*,' a comedy in five acts, from the '*No hay Amigo para Amigo*' of F. de Roxas, which was performed at the Théâtre Français, but with little success. The two first

plays were not represented, and the last, when he afterwards reduced it to three acts, and brought it out at the Théâtre Italien in 1725, under the title of '*L'Arbitre des Différends*,' was only played twice. Le Sage's next effort was '*Les Nouvelles Aventures de Don Quichotte*,' translated from Avellaneda's frigid continuation of the work of Cervantes (1704-1706, 2 vols. 12mo.). This translation obtained a little favour from the French public as the original had from the Spanish.

Le Sage was now 38 years of age, and his labours had hitherto been to little purpose; but he had been training himself for a brighter display of his powers. He had made himself familiar with the literature of the Spanish drama, unrivalled for its richness of invention; he had been filling his mind with Spanish scenes and incidents and characters drawn from that great storehouse; and he had been perfecting his style, originally formed on the sound principles of a classical education, by free translations. In 1707 '*Don César Ursin*,' a comedy in five acts, imitated from Calderon, was performed at the Théâtre Français without success, while a little piece of his own, '*Crispin, Rival de son Maître*,' played at Paris on the same day, had a brilliant run, and indeed is said, in liveliness, interest, and especially truth of dialogue, to be hardly inferior to Molière. Soon afterwards appeared his '*Diable Boiteux*,' of which he had borrowed the name and the leading idea from '*El Diablo Cojuelo*' of Luis Velez de Guevara, and of which indeed it is properly a continuation (Paris, 1707). Its success was prodigious, which was no doubt in a great measure owing to much of the satire being aimed at contemporary characters of eminence in Paris; but the true drawing and rich colouring of its pictures, which are copied from all ranks of society, and its nervous, clear, and correct style, have made its reputation lasting. In 1726 he augmented the work by an additional volume, and in 1737 added to it the '*Entretien des Ceminées de Madrid*,' and '*Les Bequilles du Diable Boiteux*,' the first a continuation of the work by Le Sage himself, and the last a eulogy of it by the Abbé Bordelon.

Le Sage had offered to the Théâtre Français a piece in one act called '*Les Etrennes*,' which was to have been performed January 1, 1708, but the actors refused to play it, upon which Le Sage extended it to five acts, and gave it the title of '*Turcaret*.' The piece was levelled at the corruptions of those who managed the revenue and farmed the taxes, the maltotiers, traitants, and others of that class. This powerful body, being aware of the aim of the piece, which Le Sage had read some parts to his literary friends, used their utmost exertions to prevent its performance, and even offered the author, it is said, 100,000 francs to suppress it, but he refused the bribe. They had better success however with the players, and would have triumphed if an order of Monseigneur, dated October 13, 1708, had not been addressed to the actors in these terms:—'Monseigneur having been informed that the king's company object to perform ('*font difficulté de jouer*') a piece entitled "*Turcaret, ou le Financier*," commands them to learn it as to play it forthwith.' The performance took place February 14, 1709, and the success was even greater than had been anticipated. This comedy is entirely Le Sage's own, and is greatly superior to any of those which he had borrowed from the Spanish. A little piece called '*La Tentative*,' which had been accepted at the Théâtre Français, was, owing to intrigue within or without the theatre, not performed till 1732. Disgusted with this and other conduct of a similar kind, Le Sage resolved to relinquish the legitimate drama and the royal theatre. We find him in 1710 assisting his friend François Petis de la Croix, who was then beginning to publish his '*Mille et Un Jours*,' by correcting the language and improving the style of the translation.

Le Sage's next work was his novel of '*Gil Blas de Santillane*,' 2 vols. 12mo. were published in 1711, vol. 3 in 1724, and vol. 4 in 1735.

Three different and indeed discordant charges have been made against this work.

The first charge was made by Bruzen de la Martinière, and followed up by Voltaire, who says ('*Siccle de Louis XIV.*') that the novel is entirely taken from the '*Relacion de la Vida del Escudero Don Marco Obregon*' of Vincent Espinel. This charge was soon found to be as absurd as it was malignant, by merely looking into Espinel's work, which presents no resemblance to the work of Le Sage either in the narrative, the characters, or the dialogue.

The next charge was made by the Jesuit Father Isla, who translated 'Gil Blas' into Spanish, and gave it the title of 'Gil Blas de Santillana buelto á su Patria.' This work was completed by the Père Isla at Bologna in Italy, in 1781, but was not published till 1787 (Madrid, 4 vols. 4to.). Isla died in 1783. He asserts that 'Gil Blas' was originally written in Spanish in 1635; that the work was denounced to the government of the day, which prohibited the printing of it, and seized the MS.; but that the author, having had time to take a copy, fled with it to France, where he died in 1640; that this MS. having accidentally fallen into the hands of Le Sage, he formed his 'Gil Blas' out of it. It has been asserted that a MS., apparently that which had been seized from the author, is still in the Escorial, and that this MS. is evidently not a translation from the French work. This statement is disproved by the facts that Isla translated Le Sage's work, and not the original, that such original has never been published, and that there is no evidence of its having ever been seen.

These two charges were examined and refuted by Le Comte François de Neufchâteau, in an 'Examen de la Question de savoir si Le Sage est Auteur de Gil Blas, ou s'il l'a pris de l'Espagnol,' 1819.

Another charge was made by the Jesuit Llorente, in a small volume published in 1822, 'Critical Observations on the Romance of Gil Blas,' in which he asserts that it is taken from an unpublished work called 'The Bachelor of Salamanca.' We have not the means of examining into the particulars of this charge, but have no doubt that it is just as unfounded as the two former.

Le Sage had ceased, as we have said, to write for the Théâtre Français, but he had three sons and a daughter, for whom the means of respectable subsistence must be procured. Le Sage's character was one of independence, and he seems to have had a preference for the fruits of honest industry at a time when place and pension were eagerly and unscrupulously sought for by literary men in France. High as his reputation had now become, he was not ashamed to employ about six and twenty years of his life—1713 to 1738—in writing small pieces for the theatrical exhibitions at the fairs of St. Germain and St. Laurent. Fuzelier, D'Orneval, Autrau, Piron, Lafont, and Fromaget were his fellow-labourers. Upwards of 100 pieces were produced in the period above mentioned, of which Le Sage was the sole author of 24, and conjointly of many of the others. These pieces, with hardly an exception, were excessively popular. He published the greater part of them, in conjunction with D'Orneval, in a collection which they called the 'Théâtre de la Foire,' 9 vols. 12mo. and 10 vols. 12mo.

In the mean time however Le Sage was occupied with other compositions. His 'Roland l'Amoureux,' an imitation rather than a version of Bojardo's 'Orlando Innamorato,' was published in numbers from 1717 to 1721. He is said to have got rid of most of the exaggerations of the Italian, but to have lost his fire. In 1732 appeared 'Les Aventures de Guzman d'Alfarache,' a compressed imitation of 'La Vida y Hechos del Picaro Guzman de Alfarache' of Aleman, but superior to the original, and which has entirely superseded the previous translations. In the same year he published 'Les Aventures de Robert dit le Chevalier de Beauchesne,' 2 vols. 12mo. This work is not properly a fiction, but a narrative of the extraordinary adventures of a pirate, extracted from the memorials furnished by his widow. This was followed in 1734 by the two first parts of 'L'Histoire d'Estevanille Gonzales, surnommé le Garçon de bonne Humeur,' 2 vols. 12mo., which Le Sage professes to be an imitation of 'El Escudero Obregon' before mentioned, but to which it bears little resemblance except in a few circumstances of narrative which have been borrowed. In 1735 he published 'Une Journée des Parques,' 12mo, a dialogue full of philosophy and wit, the thoughts bold and original, and expressed with great energy. This was also the year in which he completed 'Gil Blas,' a work which he seems to have written especially for posterity, and to which he devoted a large portion of the best period of his life. In 1738, the year in which he produced the last of his little operas, he published 'Le Bachelier de Salamanca,' 2 vols. 12mo., and in 1740 'La Valise trouvée,' 12mo., anonymously, which consists of about thirty letters supposed to be written by different persons on satirical subjects. His last work was 'Un Mélange amusant de Saillies d'Esprit et de Traits Historiques les plus frappants,' 1 vol. 12mo.

Le Sage appears to have passed his life of literary activity

in great domestic happiness, which was only disturbed by his eldest and his third son having become actors, a profession to which Le Sage had a strong dislike. He had brought his eldest son up to the bar, but he left it, and, under the assumed name of Montménil, acquired a high reputation as an actor. Le Sage had ceased to have any intercourse with him; but the second son, who had obtained the preferment of a canon at Boulogne-sur-Mer, contrived, by a manœuvre, to get the old man to see his son play a character in 'Turcaret,' with which he was so much delighted that a reconciliation took place, and they afterwards lived on terms of the greatest friendship. It is related that while Montménil was at the theatre, Le Sage passed his evenings at a café in the neighbourhood of his residence, where the company used to assemble round him, and to get upon chairs and tables to listen to 'the old man eloquent.' The death however of this favourite son, in September, 1743, at the age of forty-eight, was a severe blow for him.

At the end of 1743 he retired to Boulogne, with his wife and daughter, in order to be near his son the canon, and here he died, November 17, 1747. His wife survived till 1752: both of them died at the age of eighty.

The great work of Le Sage is his 'Gil Blas,' perhaps of its kind the first of all novels, and one that has the rare merit of always being read with new pleasure. This superiority is not owing to the interest of the story, for when a story is well known, a novel loses that part of its attraction, and its permanent success must depend on other qualities. When a person has finished a chapter of 'Gil Blas,' he will generally have nearly equal pleasure in beginning to read it over again; and the reason is this—'Gil Blas' is a series of pictures of human life under all its aspects. The various adventures of Gil Blas concern us little; we only recollect him because of the persons with whom through him we become acquainted. We neither like him nor dislike him; we do not admire or respect him. He introduces us to a great variety of personages of all classes and conditions, whose failings and vices are painted in enduring colours. Though somewhat of the interest of the novel arises from the great variety of adventures, and the delineation of manners peculiar to Spain, it is as a gallery of portraits that the work will always maintain its interest. It is true that the author generally gives us the portraits of rogues or fools, or of persons whose distinguishing trait is some weakness of character; but it is also true that the portraits are likenesses, and represent a large class. As in all great works of the kind, the author is never obtruded on us. We think not of the wonderful art which has produced what appears to be completely simple and natural. It would be difficult to find an idle or unmeaning phrase in the whole book, particularly in the first two volumes, which in many respects are the best. The expression is suited to the thought with perfect propriety; there is nothing superfluous, and nothing wanted in the way of explanation. While we admire the innumerable delicate touches which make up the whole of a picture, we find them blended in one harmonious whole, to which each part bears its just proportion; a merit which arises from the author's clear perception of what was required for the delineation of each character, and the exquisite taste which guided him to the adoption of a pure, simple, and nervous style of expression. A great work or a great intellectual power of any kind is always the fruit of mature years. Le Sage, as already observed, published the first two volumes of Gil Blas in 1715, when he was 47 years of age, and the fourth and last in 1735, when he had attained his 67th year.

The greater part of the works of Le Sage have been collected and published under the title of 'Œuvres Choisies de Le Sage,' Paris, 1783, 15 vols. 8vo., and 1810, 16 vols. 8vo. Most of his novels have been frequently reprinted, but especially 'Gil Blas,' which has appeared in all forms from the most splendid typography and embellishments to the humblest. It has been translated into all the languages of Europe; the English translation is by Dr. Smollett. 'Le Diable Boiteux' is translated into English under the title of 'The Devil on Two Sticks;' and we have also translations of the 'Bachelor of Salamanca,' and of most of the other novels.

SAGERETIA, a genus of plants of the natural family Rhamnaceæ, formed, by M. A. Brongniart, of old species of Zizyphus and of Rhamnus, and named after M. Sageret, a French vegetable physiologist. The species are found in both South and North America, Java, China, and in India along the foot of the Himalayas. The genus is characterised by having a five-cleft pitcher-shaped calyx; petals five,



convolute or cucullate; stamens five, bearing ovate two-celled anthers; disk fleshy, cup-shaped, girding the ovary; ovary almost immersed in the disk, three-celled; style short, thick; stigmas three, sessile or three-lobed; fruit unknown. The species form shrubs, with slender, usually thorny branches; leaves nearly oblong, lanceolate and serrate; flowers small, crowded in axillary or terminal spikes. The only species which requires particular notice is *S. thee'-suns*, which is remarkable as being employed as a substitute for tea, even in China, where the poor are described by Osbeck as making use of the leaves in the same manner as those of the true tea, and for which it makes a good substitute from its astringency and fragrance.

SAGHALIEN. [TARAKAI.]

SAGI'NA, the name of a genus of plants, from *sagino*, to cram or fatten, a name not very appropriate. This genus belongs to the natural order Alsinaceæ, and is characterised by possessing an inferior calyx, with four spreading permanent sepals, four ovate obtuse petals, shorter than the calyx, four stamens, superior ovary, with four short styles, capsule splitting into four valves, and numerous minute seeds attached to a central placenta. Four species are indigenous to Britain. They form small herbs, which are very generally diffused over the temperate regions of the globe.

SAGITTA (the Arrow). This constellation is one of the old ones, and is situated over the back of AQUILA. In CONSTELLATION it is stated that Sagitta is a part of Aquila in Aratus; but this, though very commonly stated, is erroneous, as is noticed by Grotius in his notes on Aratus; though the edition of Grotius himself countenances the error in the plates. Grotius traces the mistake to Germanicus in his Latin version.

The principal stars are as follows:—

Character. Not in Bayer ( )	No. in Catalogue of		Magnitude.
	Flamsteed.	Astron. Society.	
	1	2231	6
	2	2263	6
ε	4	2298	6
α	5	2305	4
β	6	2309	4
δ	7	2322	4½
ζ	8	2327	6
	10	2342	6
	11	2347	6
γ	12	2348	4
(χ)	13	2353	6
(y)	14	2362	6
(z)	15	2365	6
η	16	2366	6
	18	2390	6

SAGITTA'RIA (from *sagitta*, an arrow, a term indicating the shape of the leaves), the name of a genus of plants belonging to the natural order Alismaceæ. The genus is characterised by possessing barren and fertile flowers, with a 3-leaved calyx and three petals. The fertile flowers have numerous pistils collected into a head, and one-seeded compressed and margined pericarps. The species of this genus are water-plants, and are found in the hotter and temperate parts of the globe, and are frequently remarkable for the beauty of their flowers. The only species indigenous in this country is the *S. sagittifolia*, common arrowhead, which is known by its arrow-shaped leaves with lanceolate straight lobes. The rhizomata of many of the species contain amyloseous matter, and form a nutritious food, for which purpose they are said to be used by the Calmuc Tartars.

SAGITTA'RIUS (the Archer), one of the constellations of the zodiac, the figure of which is that of a centaur drawing the bow, and situated below Aquila, between Scorpius and Capricornus: it must not be confounded with CENTAURUS. The mythological account of this constellation is very meagre, and confirmatory of the reason given in CONSTELLATION why the Greeks could not have been the first to give names to the constellations. Hyginus can find no more illustrious mortal to fix in this part of the heavens than one Crotus, the son of Eupheme, the nurse of the Muses;

but it is worth noting that he says many (in his time) denied that the original figure was that of a centaur.

The principal stars are as follows:—

\* So marked erroneously: Bayer's b is 59.

† Ditto ditto: Bayer's e is 60.

‡ This is the star which an error in reduction made Flamsteed mark L.

SAGO, a word signifying, in the language of the Papuas, bread, since it constitutes the staple article of food of the inhabitants of the Eastern Archipelago and other parts where the plants which yield it grow. It is not a seed, as sometimes supposed, but the farina from the stem of several palms and palm-like vegetables, the chief of which are the *Sagus Rumphii*, Willd. (*Metroxylon Sagus*); the *Sagus lævis*, Rox.: the *Saguerus Rumphii*, Rox. (*Gomutus Gommuto*, Rumph.; *Sagus vinifera*, Pers.); the *Phœnix farinifera*, *Corypha umbraculifera*, some Cycases, and even a *Zamia*, but these last yield a very inferior sort. The seeds of *Dolichos chinensis* are used in North America for bread, and also a starch procured from the tubers of the *Convolvulus Batatas* is beat up with the farina of the *Euterpe caribæa* into sago in the West Indies. Of late years a very fine sago has been brought from Brazil, which is most likely procured from the *Mauritia flexuosa*, and some of the other magnificent palms of that country. Sago is a variety of starch, prepared by the plant for the use of the flowers and fruit, and is most abundant just before the evolution or appearance of the spadix or flower-bud, which is known by a whitish dust transuding through and covering the leaves. At this time the stem is cut down, near the base, and then divided into pieces of five or six feet in length. 'A part of the outer hard wood is then sliced off, and the workman, coming to the pith, cuts across the longitudinal fibres and the pith together, leaving a part at each end uncut, so that when it is excavated there remains a trough, into which the pulp is again put, mixed with water, and beaten with a piece of wood; the fibres, being then separated from the pulp, float at the top, and the flour subsides. After being cleared in this manner by several waters, the pulp is put into cylindrical baskets made of the leaves of the tree; and, if it is to be kept some time, those baskets are generally sunk in fresh water to keep it moist, for the pulp will keep long if preserved from the air, but if exposed it presently turns sour.' (Forrest's *Voyage to the Moluccus*, p. 39.)

The quantity yielded by one tree is prodigious. Five or six hundred pounds are not an unusual produce for one tree; and as the vegetation still remains after being felled, a stem again springs up, which goes through the different stages of growth till it is fit for the axe.

The flour or powder is rarely imported, granulated sago being the state in which it is commonly brought to Europe. 'To bring it into this state from the flour, it must be moistened and passed through a sieve into an iron pot (very shallow) held over a fire, which enables it to assume a globular form. Thus all our grained sago is half baked, and will keep long.' (Forrest.) Of this granulated sago there are two varieties, the common or brown sago, and pearl sago. The latter is in small hard horny or semi-transparent grains, about the size of a pin's head; the former are in larger grains, about the size of the grains of pearl barley. Both are inodorous, and with an insipid taste. They swell in cold water, and are nearly thoroughly soluble in boiling water, so as to form a thick starch-like solution, which may be used as a pudding, or prepared in other ways as an article of diet for children and invalids, if a farinaceous diet is required.

SAGOUIN. [JACCHUS, vol. xiii, p. 69.] The term *Sagouins* or *Sagouins* is also employed by M. F. Cuvier and others to distinguish the second division of the monkeys of the New Continent, with long but not prehensile tails. Under this division M. Lesson arranges the genera *Saguinus*, Lacép.; *Nocthora*, F. Cuv.; and *Pithecia* [SAKIS], Desm.

The genus *Saguinus* is thus defined by M. Lesson:—Same character as in the *SAPAJOUS*, excepting that the ears are very large and deformed, and that the tail is covered with short hairs. Body slender. Facial angle, 60 degrees

Dental formula:—

$$\text{Incisors } \frac{4}{4}; \text{ canines } \frac{1-1}{1-1}; \text{ molars } \frac{6-6}{6-6} = 36.$$

M. Lesson arranges the following species under the genus:—*Sciureus*, *personatus*, *lugens*, *amictus*, *torquatus*, *Moloch*, *melanocheir*, and *infulatus*.

Example, *Saguinus Sciureus*.

*Description*.—Size about that of a squirrel, hardly more than ten inches in length without the tail, which measures thirteen or fourteen inches. Body greenish yellow above, becoming greyish on the thigh and arms; body beneath, nearly white. Feet, legs, and fore-arms reddish chestnut. Muzzle dark; the rest of the face and ears flesh-coloured. Tail black at the tip. In both extremities the nails of the

thumbs are broad: those of the rest of the fingers are more claw-like.

This is the *Simia sciurea*, Linn.; *Callithrix sciureus*, Geoff.; *Sagoin Suimiri*, and *Suimirié* of the French; *Saimirié* of the natives of the Orinoco; and *Titi* of Humboldt.

*Localities*.—Brazil and Guyana.

This pretty species is often kept by the natives in confinement. One in the Paris menagerie is described by M. F. Cuvier as very playful and good-humoured. The tail, when the animal was at rest, was wound round the body or limbs, a position in which it was kept when the little creature slept, which it did in a sitting posture, with the head bent down between the fore-legs; but the tail was never used as a support. This is not an uncommon species.

#### The Saimiri.

Cuvier will not allow the *Sagouins* and *Saimiris* to be classed together, and indeed he separates the *Saimiri* above described and figured from the *Sagouins*, making the *Sakis* intervene between the forms. He says that in the *Saimiri* the tail is depressed, and ceases to be prehensile, and that the head is very flat. He also observes that there is a membranous space in the interorbital partition in the skeleton.

Of the *Sagouins* (*Callithrix*, Geoff.) he says that they have the tail slender, and that their teeth do not project, remarking that they had for a long time been associated with the *Saimiris*, but that the head of the *Sagouins* is higher, and that their canines are much shorter. Such, he observes, are the *Sagouin à masque* (*Callithrix personata*, Geoff.), and the *Sagouin en deuil* or *La Veuve* (*La Viduita*, *Simia lugens*, Humb.).

The first of these, *Callithrix personata* (*Saguinus personatus*) is greyish-yellow, with the head and the four hands black, and a reddish tail.

*Locality*.—Brazil, where it is found between the 18th and 21st degrees of south latitude, on the banks of rivers.

The second, *Callithrix lugens* (*Saguinus lugens*), has the body of a shining black, with a purplish lustre on some parts: the hair soft and shining. The face has the appearance of a bluish-white square mask, which is surrounded by a narrow margin of a purer tinge, while two stripes of the same colour run from the eyes to the temples. The throat is marked with a band of white, of which colour are the anterior hands on the outsides, so that they there resemble a pair of white gloves, to which the natives compare them.

*Habits, Localities, &c.*—This species, which is the *Macaca cahou* of the natives, appears to be extremely rare. Humboldt saw only one specimen, and that in the forests bordering the rivers Cassiquiare and Guaviare. It was said to live in pairs; and this opinion was confirmed by the fear and dislike shown by the captive when placed near even some of the most diminutive species of the genus. It was very shy, and was active only when alone. When in the vicinity of persons, though they were occupied in general business, it would remain immoveably attentive to all that passed, refusing food even, notwithstanding a long fast. When alone its behaviour was very different. If a bird was introduced, the monkey was instantly roused at the sight of it, darted upon it like a cat, and swallowed it instantly, its whole habit at such moments being that of a carnivorous animal.



SAGUENAY, River. [CANADA.]

SAGUERUS. [ARENG.]

SAGUNTUM. [PUNIC WARS.]

SAHARA, or SAHRA, is a country of immense extent, which occupies the central parts of Northern Africa. Its western extremity is washed by the Atlantic, along which it extends from Cape Nun,  $28^{\circ} 46'$  N. lat., to the mouth of the river Senegal,  $17^{\circ}$  N. lat. From the shores of the Atlantic it extends eastward nearly across the continent of Africa, being separated from the Red Sea only by the valley of the Nile and the rocky country which lies between that river and the Red Sea. The valley of the Nile constitutes the eastern boundary of the Sahara. The western edge of that valley occurs between  $30^{\circ}$  and  $32^{\circ}$  E. long., and as the African shore along the western boundary of the Desert is between  $11^{\circ}$  and  $17^{\circ}$  W. long., the Sahara extends from east to west, on an average, through 44 degrees of longitude, or about 2650 miles. The northern and southern boundaries are very imperfectly known. On the north the Sahara reaches to the base of the Atlas Mountains; but we are unacquainted with the exact position of this portion of the mountains, which is laid down on our maps according to the vague information collected from the natives. Some geographers suppose that between the Atlas and the Sahara a fertile and tolerably level country occurs, which is called Biledulgerid, or Balad-al-Jarid, i.e. the country of palm-trees; but it is more probable that this name is applied by the Moghrebins to the southern declivity of the Atlas, as the valleys in those parts, being open to the Sahara, experience that extraordinary degree of heat without which dates would not ripen, or at least would not come to perfection. The Atlas constitutes the northern boundary of the Sahara from Cape Nun on the west to  $10^{\circ}$  E. long. on the east. From this meridian as far east as the valley of the Nile ( $30^{\circ}$  E. long.), a stony and broken country extends between the Sahara and the Mediterranean, comprehending the countries belonging to Tripoli, including Barca and the stony desert which lies between Barca and Egypt. In these parts the northern boundary of the Sahara is better known. The hilly and stony country terminates on the south between  $29^{\circ}$  and  $30^{\circ}$  N. lat., except between  $15^{\circ}$  and  $20^{\circ}$  E. long., where a wide and mountainous tract advances to the south as far as  $27^{\circ}$  N. lat. The northern edge of this tract is known by the name of Harutsh-el-Assoud, or Black Harutsh; it is the Mons Niger of Pliny. It consists chiefly of basalt, and rises towards its extremity to a considerable elevation. The southern edge, called Harutsh-el-Abiad, consists of calcareous hills of moderate elevation. This rocky region terminates in the desert near  $20^{\circ}$  E. long., and on the east of it the Sahara appears to extend to the shores of the Mediterranean. Hornemann, when crossing the plain of Sultin, east of the Harutsh-el-Assuat, near  $29^{\circ}$  N. lat., did not perceive any mountain or even hill towards the north; and Della Cella, who travelled at a short distance from the shores of the Gulf of Sidra, south of  $30^{\circ}$  N. lat., observes that no mountains were visible, and that only low sand-hills appeared near the shores. It seems then that between  $17^{\circ}$  and  $19^{\circ}$  E. long. an arm of the Sahara reaches the shores of the Mediterranean, at the innermost corner of the gulf of Sidra or Greater Syrtis, and the rocky region of Barca is thus divided from that district, of which the ranges of the Harutsh constitute the most eastern portion. This northern branch of the Sahara has probably an average width of about 100 miles. On the shores of the gulf it occupies the space between Geria and Haen-Agan.

The southern boundary of the Sahara is best known towards the Atlantic, where it extends to the vicinity of the Senegal river, and between  $15^{\circ}$  and  $4^{\circ}$  W. long. approaches the parallel of  $15^{\circ}$  N. lat. Farther east the river Joliba or Quorra constitutes the dividing line between the Desert and Soodan as far as the meridian of Greenwich, so that Soodan advances to  $17^{\circ}$  N. lat., near Timbuctoo. Between that place and the lake Tchad the exact line of the boundary is not known, but it probably lies near  $14^{\circ}$  N. lat., and this parallel may also be considered as dividing the Sahara from Eastern Soodan as far as the frontier of Dar-Fur, near  $23^{\circ}$  E. long. Farther east it lies between  $16^{\circ}$  and  $17^{\circ}$  N. lat. We may therefore suppose that on an average the Sahara extends from north to south over 14 degrees of latitude, or 960 miles. The area of the Sahara, within these limits, occupies more than 2,500,000 square miles, or more than two-thirds of the area of Europe.

The Sahara is a desert, but it is not, as is commonly sup-

posed, covered in its whole extent by a fine and loose sand. There certainly are tracts of considerable extent, the surface of which is covered with a thick layer of fine and loose sand, and with low sandy hills; but if we may judge from the scanty information that we have respecting this immense country, it would seem that the greater part of it consists of a firm soil, in many parts composed of indurated sand, and others of sandstone. The surface of other tracts consists of rocks, especially granite, frequently mixed with quartz. But whatever may be the soil in any given place, it is extremely poor, and almost entirely destitute of vegetation. It is true that there are tracts covered with bushes and coarse grass, but they are few, and invariably of moderate extent. This general sterility is chiefly owing to the dryness of the atmosphere. The Sahara is situated in that part of the globe which separates the region of the winter rains from those of the summer rains, and it does not participate in either of them. In the greatest part of this extensive region a drop of rain never falls to refresh the arid soil; and in those districts which approach the countries which have abundant rains, only a few showers occur in August and September, and even these not every year. This want of rain renders the whole region unfit for any kind of cultivation, but not uninhabitable, as the lower depressions contain a few wells, in the vicinity of which the soil is covered with grass and bushes, that afford pasture to camels, goats, and sheep. These animals supply subsistence to the nomadic tribes, who wander about in this boundless waste. Travellers who cross this region are exposed to many dangers, both from the nature of the country and from the character of its inhabitants. Though the camels occasionally find some shrubs or grass to satisfy their hunger, no provisions can be got along the whole route, which exceeds 1000 miles in length. The traveller must carry everything with him. The wells of drinkable water occur only at a distance of ten days' journey from one another, and sometimes the distance is still greater. The traveller in the desert must therefore provide himself with as much water as is required for his consumption until he reaches the next well; and if the season is drier and hotter than usual, the well is dried up, and he runs imminent risk of perishing of thirst. If he loses his way in the wilderness, a certain death awaits him from hunger and thirst. In those tracts which are covered with fine loose sand, the whirlwinds often blow with great force, and raise a large portion of the sand to a considerable height, and deposit it again at some distance. Such pillars of sand have buried many caravans. The inhabitants of the desert lead a wandering life, and, like all nomadic tribes, are always ready to attack the traveller, to deprive him of his goods, and to reduce him to slavery. In spite of all these dangers, the Sahara is annually traversed by several caravans, which carry on the commerce between Soodan and the countries on the shores of the Mediterranean.

There is however a track across the desert, in which these dangers are comparatively small. It lies between  $13^{\circ}$  and  $16^{\circ}$  E. long., and owes its advantages partly to its climate and partly to its soil. It is remarkable that this track occurs where no elevated country lies between the Mediterranean and the Sahara, but only the low range of the Harutsh which joins that arm of the Sahara that reaches the shores of the Mediterranean. The country along the shores of the gulf of Sidra, between  $12^{\circ}$  and  $19^{\circ}$  E. long., and between the gulf and the Sahara, does not appear to rise in any part more than 1000 feet, and in most parts it is much lower. Through this wide gap the northern winds, which frequently blow a gale, and bring moisture from the countries north of the Mediterranean, which at that season are drenched with rain, find access to the Sahara, and produce a considerable degree of cold even as far south as Mourzuk. Hornemann observes that these winds chilled the air to such a degree that not only the natives, but even himself was compelled to have recourse to a fire; and Denham observes that the thermometer sometimes sinks as low as  $41^{\circ}$  of Fahrenheit. To these winds also we may probably ascribe the rain which falls in this season in the kingdom of Fezzan, and renders it the most fertile tract of the Sahara. These rains appear to extend to  $21^{\circ}$  N. lat., and as the northern limit of the tropical rains occurs near  $16^{\circ}$  N. lat., the tract between the two limits of rain does not exceed five degrees of latitude, whilst in other places it occupies more than double that extent. The advantages of this tract as a thoroughfare for caravans consist in the smaller extent of the sandy tracts and of the continuous or broken ridges of rocks. Though the

rocky parts within the rainless region resemble the sandy tracts in being without vegetation, the wells which occur between them are more numerous, and rarely more than a few days' journey from one another. The road through this country gives the easiest access to the interior of Africa from the north, and requires a more particular notice.

After leaving the town of Tripoli, the road runs south-east to the northern boundary of Fezzan, over a country which partakes in some degree of the nature of the Sahara, presenting a succession of plains and ridges of hills. The surface of the plains is in general a firm sand, with a few rocky eminences and patches of gravel. In some spots not a vestige of vegetation appears, and the ground is in no place completely covered, except in a few small oases, where there is a turf. The hills are of inconsiderable height, generally not exceeding 400 feet, and never rising above 600 feet. Many of them consist of limestone overtopped by lava; others are only sand-hills. They are without vegetation, but contain between them many fertile valleys. This country, which extends to the town of Sokna in Fezzan, has abundance of wells and water. The town of Sokna, which contains above 3000 inhabitants, is enclosed by walls and surrounded by groves of date-trees, the produce of which is of excellent quality. South of this place extends the Harutsh Assouat, or Mons Niger, occupying a width of about 35 miles in a straight line. The lower strata consist of a yellowish limestone, almost entirely composed of marine remains; but large masses of tabular basalt and irregular precipices occur in the hills, and extend over all the contiguous plains. There is no vegetation and no water. Travelling is extremely difficult, as the hills are furrowed by deep chasms and narrow ravines. Fezzan, which extends from this mountain tract to the northern tropic, consists of numerous small oases separated from each other by comparatively narrow tracts of sand. [FEZZAN.] Water is abundant, except towards the southern boundary, where a level desert occurs, which can only be traversed in four days; but in the middle of it there is a small place called Gatrone, surrounded by sandy hills and mounds covered with small trees. The soil of this desert towards the north consists of a mixture of sand and salt, but the greater part is merely covered with a fine reddish sand. At Kasrowa and Tegerhy there are extensive plantations of date-trees and abundance of water. From the southern boundary of Fezzan to the town of Bilma, or from  $23^{\circ}$  to  $19^{\circ} 30'$  N. lat., a continuous ridge of steep rocky hills, elevated from 300 to 500 feet above the plain, runs almost due north and south; and from five to twenty miles east of this ridge there are isolated hills, mostly composed of sand, but in some places of rock. Between these rocks the road runs over a stony plain without the least vegetation, but Denham says that after the rains a grass quickly springs up, which is several feet high, and that the rains fall in torrents as far as the Tiggerindumma hills. It would therefore appear that in this tract the northern rains extend to  $21^{\circ}$  N. lat. No part of this country is inhabited, but wells of drinkable water occur at distances of three or four days' journey. Near  $19^{\circ}$  N. lat. however there are several small towns or villages, which owe their existence not so much to a certain degree of fertility in the soil, as to numerous small lakes which lie along the foot of the rocky range, and in which irona crystallizes. In the vicinity of some of these lakes there are groves of date-trees and pasture-ground for cattle. In some parts the soil is covered with incrustations of pure irona, which extend for several miles in every direction. In a few places mimosa-trees are found. Bilma is noted for its extensive salt-pits [BILMA], and in its vicinity there are a few spots covered with vegetation. South of Bilma is the most difficult portion of the road. It runs over loose hills of fine sand, in which the camels sink nearly knee-deep. The hills sometimes disappear in a single night by the drifting of the sand, and all traces of the passage, even of a large caravan, vanish in a few hours. Wells are rare. After four days' travelling from Bilma, the wells of Dibla are met with, and after four days more, those of Aghadem. The last-mentioned wells are abundant, and situated in a wooded valley, which however is not inhabited. After three days more the country is reached which enjoys a small portion of the tropical rains, and the soil improves. At first the sandy soil is interspersed with clumps of grass, and here and there with low bushes; trees soon appear, and then increase in number. Thus the desert ceases near  $16^{\circ}$  N. lat., but no

permanent habitations are met with until the vicinity of Lari is reached, a town which is situated a short distance from lake Tchad ( $14^{\circ} 20'$  N. lat.). The desert between Bilma and Lari is called the Desert of Tintuma.

The tract just noticed as traversing the desert from north to south, divides the Sahara into two unequal portions, of which the western and larger is known among the natives by the name of Sahel, and the eastern and smaller among geographers by that of the Libyan Desert.

*Coast.*—Until lately many misconceptions prevailed respecting this coast, which extends perhaps more than 1200 miles along the Atlantic. It was said that the coast was sandy, and so low that it could only be discovered at a very short distance; that it was lined by extensive sand-banks and shoals; and that the current set perpendicularly towards the shore. It was added that a fog frequently concealed it from the navigator, who was driven towards it by a strong wind which blew directly on the coast. All these circumstances, it was supposed, contributed to the number of shipwrecks which annually occurred on this coast, and threw a great number of Christians into the hands of the Moors who reduced them to slavery. Modern surveys of the shore however have shown that nearly the whole of the coast is elevated, and consists of sandstone, which in most parts rises to the height of 100 feet and more, but in some does not exceed 60 or 80 feet. These cliffs are generally separated from the sea by a narrow beach; but in some places their base is immediately washed by the ocean; and in others sand-hills are observed, which rise gently to a moderate height: at the back the country is generally elevated. A low coast only occurs between cape Mirik ( $19^{\circ}$  N. lat.) and the mouth of the river Senegal, but here also dunes are found at no great distance from the shore, and behind these the flat country seems to have a considerable elevation above the sea. The whole coast as far south as Cape Blanco is free from sand-banks and shoals, and has regular soundings. The depth gradually increases from the beach, and at the distance of four miles there are from 30 to 34 fathoms; at twelve miles, from 50 to 60 fathoms; and at the distance of thirty miles, about 100 fathoms. The water then deepens very suddenly. A large sand-bank however extends from Greyhound Bay ( $21^{\circ}$  N. lat.) to Cape Mirik; it is known by the name of the Bank of Arguin, and on it the French frigate *Medusa* was lost in 1816. As to the currents Lieut Arlett observes that they do not set in towards the land, but run invariably in the direction of the coast, except east of Cape Juby ( $27^{\circ} 58'$  N. lat. and  $12^{\circ} 55'$  W. long.), where the coast turns suddenly from south-west to west; and the current, having hitherto followed the direction of the coast, strikes obliquely on the shore previous to attaining its regular course. This is the most dangerous place in the whole coast-line, as the swell is almost invariably from the north-west, and consequently almost directly on the coast; besides this, the fine particles of sand which cover the desert, being blown into the sea and mingling with the haze occasioned by the heavy surf, render this coast very indistinct. Lieut. Arlett thinks that it would be nearly impossible for a merchant ship embayed here to work off shore. The greatest strength of the current is usually at the distance of three to six miles from the land, and it gradually decreases as it recedes from it. Its average rate from Mogadore to Cape Juby is from one-half to three-quarters of a mile per hour. At Cape Juby it increases to one mile and a quarter per hour, and at Cape Bojador its rate is about one mile. It is however true that the wind almost without exception blows from the north-west or west, and frequently in hard gales, especially in the night. As the trade-winds, which blow from a nearly opposite quarter, prevail in these parts, it is supposed that the rarefaction of the air, produced by the arid soil of the Sahara being heated to an extraordinary degree by the almost perpendicular rays of the sun, gives rise to the westerly winds along the coast of the Sahara.

*Soil.*—The Sahel, or western part of the desert, is by far the worst part of the Sahara. It does not appear that in all this vast extent a single oasis occurs the soil of which is fit for agriculture or for the growth of date-trees. The soil however varies greatly, passing from a fine to a coarse sand and gravel, and then gradually to a bare layer of broken stones and rocks. In many places hills of moderate elevation occur. Some of them consist of sand, and are subject to be changed in size and form by the winds; others consist of rocks, frequently of granite and quartz. All these soils are destitute of vegetation, which only appears in the depres-



sions between the hills and sometimes at the base of the rocky elevations, but it consists only of a few grasses and shrubs. It would however appear that there must be numerous tracts, though probably of small extent, which are fit for pasture; for according to all accounts, the number of individuals who find subsistence in this part of the Sahara is far from small, and they subsist altogether on the produce of their herds. It is true that the great commercial road which traverses the desert between Drah in Morocco and Timbuctoo in Soudan runs through a country which is incapable of affording subsistence to a single family. It is however stated, and with some degree of probability, that the caravan road has been purposely formed through the worst part of the desert, the merchants being less afraid of the dangers of the country than those which they would have to encounter if they traversed a tract which is inhabited by numerous independent tribes, each of which is eager to enrich itself by plundering the caravans or subjecting them to a heavy tax for a free passage through their territories. It is at least certain that the country along the coast is far from being entirely destitute of inhabitants, as they always make their appearance when a vessel approaches or is cast on the shore. It would also appear that at no great distance from the sea the country contains extensive pasture-grounds though of very inferior quality, and frequently interrupted by tracts which are completely sterile. Farther inland desert tracts entirely destitute of vegetation and inhabitants occupy a much greater portion of the country, but it is perfectly sterile and uninhabited only along the caravan road, so that the caravans generally terminate their long journey without meeting with a single person. The different tracts covered with sand, gravel, and rocks, as well as the ridges of low hills which occur along the caravan road, run east and west, a fact which may perhaps be accounted for by the circumstance of the wind almost without exception blowing from the east. The country between this road and the above-mentioned country between Tripoli and Lari is less known than the western portion of the Sahel, but the tribes of the Tuaricks which inhabit it appear to be numerous, and to consist of many individuals.

The Libyan desert, or eastern part of the Sahara, contains a considerable number of oases or fertile tracts, which support a moderate population. Nearly all of them contain extensive groves of date-trees and fields in which dhurra is grown. Besides several oases which lie at the distance of two to three days' journey from the valley of the Nile on the west, and which are noticed in the article EGYPT, several others of some extent occur along the caravan route which leads from Dar-Fur north east to Tibesti, but our knowledge of the countries along this road is very imperfect, as no European has ever crossed it. Other oases occur near the northern boundary of the Libyan desert, among which are Siwah and Augila. [AUGILA.]

*Climate.*—Few European travellers have traversed the Sahara, and we are very imperfectly acquainted with its climate. It is certain that no rain falls along the coast south of Cape Juby, but it is also certain that some showers fall annually in the countries south of Mount Atlas, but it is not known how far inland they extend. These showers fall between August and November. Along the coast heavy dews occur in the summer months, but they appear to be quite unknown in the interior, as Caillié never makes any mention of dew. In the interior the wind blows almost without interruption from the east, and in the day-time frequently with the violence of a gale, which however is generally followed by a dead calm after sunset. The strong wind moderates the heat of the burning sun, and hence the nights are usually more insupportable than the noon-day heat. The violent gales frequently raise the loose sand in such quantities, that a layer of nearly equal portions of sand and air, and rising about twenty feet above the surface of the ground, seems to divide the purer atmosphere from the solid earth. This sand, when agitated by whirlwinds, sometimes buries caravans, and often puts them into the greatest confusion. 'One of the largest of these pillars of sand,' says Caillié, 'crossed our camp, upset all the tents, and, whirling us about like straws, threw one of us on the other in the utmost confusion. We knew not where we were, and could not distinguish any thing at the distance of a foot. The sand wrapped us in darkness like a fog, and heaven and earth seemed confounded and blended in one. Whilst this frightful tempest lasted, we remained stretched on the ground, motionless, dying of thirst, burned by the heat of

the sand, and buffeted by the wind. We suffered nothing however from the sun, whose disc, almost concealed by the cloud of sand, appeared dim and deprived of its rays.' The degree of heat to which these countries are subject has not been determined by exact observation. Davidson briefly states that in the country near Wadi Nun, lying at the foot of the Atlas, and contiguous to the Sahara, the thermometer in summer at noon varied between 120° and 140°. Golberry states that at St. Louis on the Senegal a place situated on the southern border of the Sahara, the mean temperature of the spring (April, May, and June) at six o'clock in the morning is 83°, and at noon 96°. In summer (July, August, and September) the thermometer in the morning generally rises to between 82° and 83°, and at noon to 107°. The greatest degree of heat which is experienced in the interior of the Sahara seems to occur in August and September, at which time caravans do not travel, though it is the season in which the northern parts of the desert are refreshed by showers of rain.

*Productions.*—The most useful domestic animal is the camel, without which these extensive deserts could not be traversed. The camels which are reared by the tribes that inhabit the desert are distinguished by their extraordinary speed and abstinence, and known in northern Africa by the name of *heiries* or *maharhies*. Next to the camel the most useful animal is the goat, which is very abundant in the Sahel, as the dry pastures are more adapted to it than to sheep. Sheep however are also common. There are some black cattle of a small breed, but only in those places which have good pasture. Horses are rare in the Sahel, but more numerous farther east. There are lions and panthers, and some other smaller wild animals. Gazelles are frequent in all places where bushes and shrubs occur, and in a few places antelopes also are met with. In the deserts bordering on Egypt the dipus jerboa abounds. In the Sahel ostriches are very numerous, and they are hunted by the natives for their feathers from May to July. Vultures and ravens are the only birds that inhabit the deserts, except on some of the lakes along the rocky hills between Fezzan and Bilma, where there are snipes and wild ducks. In some parts the Guinea-fowl occurs. There are also serpents in the desert. As honey is used in some districts, it would seem that bees must be kept, but we find no mention of them by travellers.

The vegetable productions are few in number. Date-trees are only found in the oases of the eastern districts and at the foot of Mount Atlas. The Tibboos, a native tribe of the Libyan desert, cultivate *gusub*, a species of millet, and a little cotton. As millet constitutes a part of the daily food of the Moors who inhabit the western part of the Sahel, it would seem that this grain is also raised there; but there is no authority for saying that it is. Among the wild plants there are some species of *ermosas*, of acacias, and the *Hedysarum alhaji*, a thorny plant about eighteen inches high, which remains green all the year round, grows in many parts of the desert in the sand, and is eagerly eaten by the camels: it is nearly the only plant that supplies them with food while they are traversing the desert. Near the most south-western corner of the Sahel are extensive woods consisting of acacia-trees, from which by far the greatest part of the gum is obtained which in Europe is consumed under the name of gum arabic. It is collected by the Moors, and then sold to the French and English merchants in St. Louis on the banks of the Senegal river.

The minerals are limited to iron-ore and salt. Iron-ore occurs between Fezzan and Bilma. Salt is obtained from springs and lakes, and it occurs also in extensive beds in the Sahel. It is of great importance to the inhabitants, as it furnishes them with the most abundant article of commerce. The countries south of the Sahara, comprehended under the name of Soudan, appear to have no salt, and all the salt which is consumed in them is brought from the Sahara. The only places permanently inhabited in the Sahel are those in the neighbourhood of which salt is found.

*Inhabitants.*—A great number of independent tribes are dispersed over the Sahara. They belong to four nations, the Moors, the Tuaricks, Tibboos, and Arabs. The Moors seem to be in possession of the whole country west of the road leading from Timbuctoo to Drah. They are a branch of the Moors who inhabit Morocco, but have a greater mixture of negro blood in them. Their complexion is in general nearly black, but the red colour under it is perceptible;

their hair is not woolly, like that of the negroes, but straight; they have a spare body, and rather slender legs; the spine is slightly curved, the face long, the cheeks hollow, the eyes sunk but lively. They speak the Moghrebin dialect of the Arabic language, and though they live on the produce of their herds, and consequently lead a nomadic life, they take care of the education of their children, all of whom are taught reading and some part of the Korán. They are very expert in tanning and preparing leather, and in manufacturing, with only a hammer and a little anvil, bracelets, earrings, and necklaces of gold, in making knives and daggers and other arms, and they are even expert in weaving. Many of them are merchants, and a still greater number are employed in accompanying the caffilas on the route between Draha and Timbuctoo. The best known of the Moorish tribes are those in whose territories the gum forests are situated, and who bring their produce to the European settlements on the Senegal.

The numerous tribes of the Tuaricks occupy the centre of the Sahara, or that country which lies between the two great caravan routes that traverse it from north to south. The form of their body and their language prove that they belong to the aboriginal inhabitants of Northern Africa, who are known by the name of Berbers, and in Marocco are called the Amazirghis. They are much stouter than the Moors, and their complexion is not so dark. Their nose is aquiline, the eyes large, the mouth finely formed, the face long, and the forehead rather elevated. Their language is said to be similar to that of the Amazirghis, but this fact has not yet been well ascertained. They live on the produce of their herds and by transporting salt to Soodan, but they have also compelled some districts of those countries to pay them a tribute, as they are very warlike and enterprising, though their arms are only a lance and a poniard: they never use fire-arms.

The Tibboos occupy the tract between Fezzan and Lake Tchad, and an extensive country extending east of this line towards the boundary of Egypt. In features they strongly resemble the negroes. Most of them are quite black, though some have copper-coloured faces; they are slim and well made, have high cheek-bones, the negro nose, large mouth, and their teeth are much stained by the quantity of tobacco and trona which they use. They are above the middle size. They live principally on the produce of their herds and flocks, but also cultivate some millet and cotton. They are less warlike than their neighbours the Tuaricks, and much exposed to be pillaged by them where the two nations live near one another. They are armed like the Tuaricks.

Along the boundary-line of Egypt and Nubia there are some Arabian tribes, which have preserved the manners and language of the Bedouins, and resemble them in every respect. The use of fire-arms, which they have universally adopted, renders them the terror of their more numerous neighbours the Tibboos, and even of the braver Tuaricks.

*Commerce.*—Though the Sahara only supplies three commercial products, salt, gum arabic, and ostrich feathers, a considerable traffic is carried on between the countries north and south of the desert, which is frequently traversed by caffilas, or caravans, consisting of from 200 to 500 persons, and of from 500 to 2000 camels. A camel's load is five hundred pounds. The caravans export from the countries situated on the Mediterranean chiefly goods of European manufacture, such as fire-arms, gunpowder, and some cotton stuffs, to which are added some articles manufactured at Fez, and tobacco, dates, &c. Their returns consist of gold, ostrich feathers, ivory, and slaves. In traversing the desert they usually buy large quantities of salt, which they sell in Soodan at a great profit. The road which the caravans take between Tripoli and Bornou has been already noticed. Another road, less frequented by caffilas, runs from Timbuctoo northward to Fez. About 150 miles north of Timbuctoo it passes through El Arawan, a place containing about 300 houses, and 3000 inhabitants, Moors and Tuaricks. Near the town there are some good wells, and also some grass, but nothing is cultivated, and provisions are brought from Sansanding in Bambarra. After leaving that town no inhabited place is met with until the southern declivities of the Atlas are reached. There are a few wells in the central and northern districts through which the road passes, but in those which lie contiguous to El Arawan there is only one well, which is more than 200 miles from that place. After having reached the southern declivities

of the Atlas, the caffila passes through the countries of El Harib, El Draha, and Taflelt, and then over the elevated range of mountains to Fez. The road which leads from Mogadore to Tarudant or Terodant, and thence to Tatta, is to be considered a branch of this road. From Tatta it takes an eastern direction, and soon falls in with the great caravan line. These two roads are much used. A third road also begins at Timbuctoo or El Arawan, and passes first nearly north until it reaches, near 26° N. lat., the oasis of Touat or Tawat, whence it continues in a north-eastern direction to Gadames, which is on the southern declivity of the hilly region which divides the Sahara from Tripoli. On this road caravans travel eight days without finding a well. A caravan route traverses the Libyan desert, beginning in Soodan at Wara, the capital of the country of Dar-Zaleh or Wadai, and traversing Borgou and Tibesti in a north-western direction. From the last-mentioned place it runs westward to the great road that leads from Bornou to Tripoli. No European has ever travelled along this road. The most eastern caravan road that traverses the Sahara connects Dar-Fur with Egypt: it begins at Cobbe, the commercial town of Dar-Fur, and passing through the small oases of Bir-el-Malba, Leghea, Selimah, and Sheb, it reaches Wady Khargeh, or the Great Oasis (25° N. lat.), whence two roads lead to Egypt, one to the town of Girgeh and the other to Siout. [DAR-FUR.]

Salt is got in great abundance at three places in the Sahel: at Toudeny, which is situated near 21° 30' N. lat. and 4° W. long.; at Hoden or Waden, near 20° N. lat. and 13° W. long.; and at Shingarín, near 17° 30' N. lat. and 4° W. long. The town of El Arawan sends the abundant produce of the rock-salt mines of Toudeny to the countries on the banks of the Joliba, especially to Sansanding and Yamina, and receives in return ivory, gold, slaves, wax, honey, cloths of Soodan, and cured provisions. The salt obtained from the rock-salt mines of Hoden and Shingarín is carried to the same places and to Segó by the caravans of the merchants of Walet, a town which is said not to be inferior in extent and population to Timbuctoo, which contains about 12,000 inhabitants. The position of Walet is not well ascertained. According to Mungo Park, it lies between 15° and 16° N. lat. and between 5° and 6° W. long., on the border of the Sahara, and is surrounded by a sterile country. The caravan route from Timbuctoo to Benown in Ludamar passes through Walet.

An extensive fishery is carried on along the coast of the Sahara by the inhabitants of the Canary Islands. This fishery commences on the north at Cape Nun; the fishermen seldom venturing to go farther north, although fish are equally abundant there, from fear of the Moors on that part of the coast, who possess boats. From Cape Nun to the bank of Arguin, which is the extent of the fishery, the inhabitants of the desert have not a single boat. The fish taken here are porgy, mullet of several kinds, rock-cod, and red snapper. The tonnage of the schooners employed in this fishery is from 100 to 150. The fish are very abundant, and weigh from eight to sixty pounds each. Every schooner takes daily on an average three hundredweight. The number of persons employed in this fishery is considerable. It gives employment to between 400 and 500 men from the island of Lanzerote, to about 250 from Fuerteventura, and to a considerable number from the other islands. Fish constitutes the principal food of the poorer inhabitants of the Canaries. The fishermen frequently land, not only to procure water, but to barter their fish with the inhabitants of the desert for wool and orchilla.

*Discoveries.*—The nature of the Sahara opposes insuperable obstacles to the progress of a conqueror. The Greeks and Romans were only well acquainted with the oases of the Libyan desert, which are at no great distance from the western edge of the valley of the Nile, and with those which are contiguous to the rocky region that divides the desert from the Mediterranean, as the Ammonium (now Siwah), Augila, and Cydamum (now Gadames). The coast of the Sahara was discovered by the Portuguese between 1412 and 1443 [AFRICA, vol. i., p. 174], but the interior of that country was unknown up to the end of the eighteenth century, with the exception of what knowledge might be derived from a few notices in the writings of Leo Africanus. The first impulse to discovery in the interior of Africa was given by the establishment of the African Association in 1788, but before their labours produced any important result, Browne had succeeded (in 1793) in penetrating to Dar-Fur, with the



Soodan caravan, through the oases which lie west of the valley of the Nile. Before he published his *Travels* (1800), Mungo Park had returned from the banks of the Joliba, where he had collected some information respecting the south-western districts of the Sahara, though he had only been on the borders of the desert. Two years afterwards the travels of Hornemann were published, who had penetrated from Egypt to Fezzan by the way of Siwah and Augila. Though more had thus been done towards discovering the interior of Africa in the last ten years of the eighteenth century than in all previous time, no important addition to our knowledge of the Sahara was made during the next twenty years, except a few facts contained in the narrative of a shipwrecked American sailor named Adams, which was published in 1816. Hornemann indeed is said to have crossed the Sahara, and to have proceeded as far as Nyffe, supposed to be about  $10^{\circ} 30'$  N. lat., but no record has been preserved of his journey.

In 1819 Captain Lyon entered Africa from Tripoli, and although he did not add much to our knowledge of the Sahara, as he did not proceed farther than Tegerhy ( $24^{\circ}$  N. lat.) near the southern boundary of Fezzan, he collected much interesting information, which was published in 1821. Denham, Clapperton, and Oudney (1822-1824), following the same route, not only traversed the desert in all its width from Tripoli to Bornou, but discovered a considerable extent of Soodan. These important discoveries were to be enlarged by the travels of Major Laing, who in 1825 likewise departed from Tripoli, and passing through the oasis of Gadames, traversed the whole width of the Sahara, and reached Timbuctoo, but on attempting to return to Marocco by the way of El Arawan, he was murdered by the natives before he reached El Arawan. No record of his travels has been preserved. Two years afterwards Caillié, a Frenchman, who in 1827 had traversed the southern portion of Senegambia, between  $10^{\circ}$  and  $12^{\circ}$  N. lat., and then passed through the western countries of Soodan to Timbuctoo, departed from the last-mentioned place, and reached Fez by the route which is frequented by the caravans that carry on the trade between Soodan and Marocco. A few years ago Davidson made an attempt to reach Timbuctoo by the route from Wady Nun to Tatta, and hence to rejoin the great caravan road, but he was murdered by the natives.

All the nomadic tribes which inhabit the Sahara are independent; but Fezzan and Gadames are subject to Tripoli, and the oases along the western edge of the valley of the Nile, as well as Siwah, depend on the pasha of Egypt.

(Mungo Park's *Travels in the Interior Districts of Africa*; Browne's *Travels in Africa, Egypt, and Syria*; *Journal of F. Hornemann's Travels from Cairo to Mourjouk*; Robert Adams's *Narrative, &c.*; Lyon's *Narrative of Travels in Northern Africa in the years 1818-1820*; Denham, Clapperton, and Oudney's *Narrative of Travels in Northern and Central Africa*; Caillié's *Travels through Central Africa to Timbuctoo*; Golberry's *Travels in Africa*; Savigny's and Corréard's *Narrative of a Voyage to Senegal and the Shipwreck of the Medusa*; Captain Belcher's *Observations on various points of the West Coast of Africa*, in the *London Geogr. Journal*, vol. ii.; Lieut. Arlett's *Survey of some of the Canary Islands and of part of the Western Coast of Africa*, in the *London Geogr. Journal*, vol. vi.; and *Letters from Mr. Davidson*, in the *London Geogr. Journal*, vol. vi. and vol. vii.; Paolo della Cella's *Narrative of an Expedition from Tripoli to the Western Frontier of Egypt*.)

SAHARUNPORE. [SEHARUNPORE.]

SAID IBN BATRIC, the name of a person more commonly known by the appellation of Eutychius (Ἐβρύχιος, Arabic *Eftishious*), which signifies 'Happy' in Greek, as 'Said' does in Arabic. He was born A.H. 263 (A.D. 875), at Fostat in Egypt, and was originally brought up as a physician; and we are told by Ibn Abi Osaibiah (*Oioun Al-Ambi A Tabacdt Al-Atebbd*, 'Pontes Relationum De Classibus Medicorum,' cap. 14, sec. 10) that he excelled both in the theory and practice of that profession, and that he composed a work on the subject of medicine. But it is as an historian that he is best known, and as one of the Melchite\*

\* This name, which signifies *Royalists*, was the title applied to the Catholic or Orthodox party in the East, in consequence of the active part taken by the emperors Marcian and Leo in enforcing with arms and edicts the decrees of the Synod of Chalcedon, A. D. 451. The name was unknown till the tenth century, and appears to be of Syriac origin. It was invented by the Jacobites, and eagerly adopted by the Nestorians and Mohammedans; but it was accepted without shame by the Catholics, and is frequently used in the *Annals of Eutychius*. (Gibbon, chap. 47.)

patriarchs of Alexandria, to which dignity he was raised A. D. 933, and assumed upon the occasion the name of Eutychius. He died A.H. 328 (A.D. 940). His principal work is a general history of the world, from the creation to his own time, written in Arabic, and edited by Porcia Oxon., 1656,\* 4to. 2 vols., Arab. and Lat., with the title 'Nadhm Al-Jauahir: Contextio Gemmarum, sive Eutychii Patriarchæ Alexandrini Annales.' This is styled by Gibbon, chap. 51, note m., 'a pompous edition of an indifferent author, translated by Pocock to gratify the Presbyterian prejudices of his friend Selden,' who defrayed the expense of the work, and promised to add some annotations, which however his death, in 1654, prevented him from contributing. He had himself published a small portion of the same work, entitled 'Eutychii Ægyptii, Patriarchæ Orthodoxorum Alexandrini,—Ecclesiæ suæ Origines,' Arab. and Lat., Lond. 1642, 4to., with a learned commentary. He selected this particular chapter, because his 'Presbyterian prejudices' were delighted at finding in it that St. Mark, on founding the church at Alexandria, appointed a college of twelve presbyters or elders, who, whenever the Patriarch was vacant, elected one of their own number to fill the office. This little extract of Selden's was very severely criticised in a work entitled 'Eutychius Patriarchæ Alexandrinus vindicatus, et suis restitutus Orientalibus; sive Responsio ad Joannis Seldeni Origines, auctore Abrahamo Echellensi, Maronita ex Libano,' Romæ, 1661, 4to. These other smaller works are mentioned in Wüstenfeld, 'Geogr. der Arab. Aerzte,' but this only has been published. (N. and Pusey, 'Catal. MSS. Arab. Biblioth. Bodl.,' D'Hertel, 'Biblioth. Orient.,' Schnurrer, 'Biblioth. Arab.,' p. 144.)

SAÏGA. [ANTELOPE, vol. ii., p. 73.]

SAIL, a quantity of canvas attached to the yards or stays of a boat or ship in order to receive the impulse of the wind and thus give motion to the vessel. The depth of a sail is capable of being diminished at pleasure, according to the force of the wind, by means of the reef-points.

The principal sails of large vessels can be placed at right angles to the direction of the keel of the ship, and this position is given to them when the vessel goes before the wind; in other cases the same sails may by means of the braces be placed obliquely to the keel. The sails which are attached to the ship's stays, and the sails of boats or small vessels, are generally in a vertical plane passing through the keel; a certain degree of obliquity to that plane may however be given to them at their lower extremities if necessary. Sails are strengthened by cords sewn along the edges in order to prevent them from being easily torn by the action of the wind.

When a vessel is in still water, the pressure of the wind against the sails overcomes its inertia, and motion takes place in some direction. The motion goes on increasing by the accelerative power of the wind, as the motion of a descending body is accelerated by the force of gravity; but at the end of a certain time the resistance in an opposite direction, both of the air against the sails and hull of the ship, and of the water against the latter, becoming equal to the accelerative power of the wind, the ship acquires a terminal or uniform velocity, and in this state (neglecting the resistance of the air) there may be said to be an equilibrium between the pressure of the wind against the sails and of the water against the vessel.

The principal problem connected with the motion of vessels on the water has for its object the determination of the relation between the velocities of the wind and of the vessel; and its solution consists in finding algebraic expressions for those pressures, and making them equal to each other. But many practical difficulties present themselves in investigating that relation; for the pressure of the wind is modified by the form which the sail assumes when set upon, by the obliquity of the wind's direction to the general plane of the sail, and by the interference of one sail with another, by which interference the wind may be partly intercepted, or currents may be produced in directions different from the general direction of the wind. The resistance of the water is also greatly modified by the form of the ship's hull and by the direction of its motion with respect to the line of the keel. These difficulties cannot be removed, therefore the results of mathematical researches concerning the motion of ships can only be considered as very near-

\* Both the title and the name of the author are given by N. and Pusey, 'Catal. MSS. Arab. Bodl. Biblioth.,' pp. 47, and 501.

approximations to the rules which should guide the practice of the seaman. And in order to simplify the problem, it is necessary to suppose that the ship is furnished with only one sail, whose area is such that the action of the wind upon it may be equivalent to the efficient action of the wind upon all the sails. The *centre velique*, as it is called by foreign writers, or the centre of pressure, must also be supposed to be at the centre of gravity of the sail. That part of the ship's surface which is resisted by the water must moreover be represented by a plane surface whose area is such that this resistance shall be equivalent to the efficient action of the water on the ship.

The pressure of the air perpendicularly against a plane surface equal to one square foot is usually estimated at  $\frac{1}{300}$  lb. avoirdupois, the surface pressed being at rest, and the wind moving with a velocity equal to one foot per second, or about 0.68 mile per hour; also the resistance of water against a like surface and moving with an equal velocity is estimated at 1.5 lb. The pressure or resistance, by the laws of hydrodynamics, varies with the square of the velocity; and, from the resolution of forces, it may be shown [AERODYNAMICS] that the effective force with which a fluid strikes a plane surface obliquely, when estimated in a direction perpendicular to the plane, varies with the square of the sine of the inclination to the plane. It must be observed however that no dependence can be placed upon this law; for, from the experiments of Bossut, D'Alembert, and Condorcet, it appears to hold good only for inclinations between  $50^\circ$  and  $90^\circ$ . The experiments of Smeaton indicate that the pressures vary nearly with the sine of the inclination, when the latter is between 50 and 60 degrees; at greater inclinations the pressure is some fractional power of the sine, and at very small inclinations it approaches nearly to the square. From those of Dr. Hutton it is found that at inclinations between  $50^\circ$  and  $90^\circ$  the pressures vary nearly as the sines of the inclinations.

In determining the pressure of a fluid against the surface, which is in motion, it must be observed that, by the laws of the collision of bodies, the efficient velocity of impulse is to be expressed not by the absolute, but by the relative velocity of the impelling power. Hence, when the wind and ship are moving in the same direction, the effective velocity is the difference, and when they are moving in opposite directions, it is the sum of their several velocities. It must also be observed that the force of the wind and the reaction of the water are to be considered as taking place in horizontal directions, and that the effective pressure of the wind on a flat sail is in a direction perpendicular to the plane of the sail, whatever be the position of the latter and the direction of the wind.

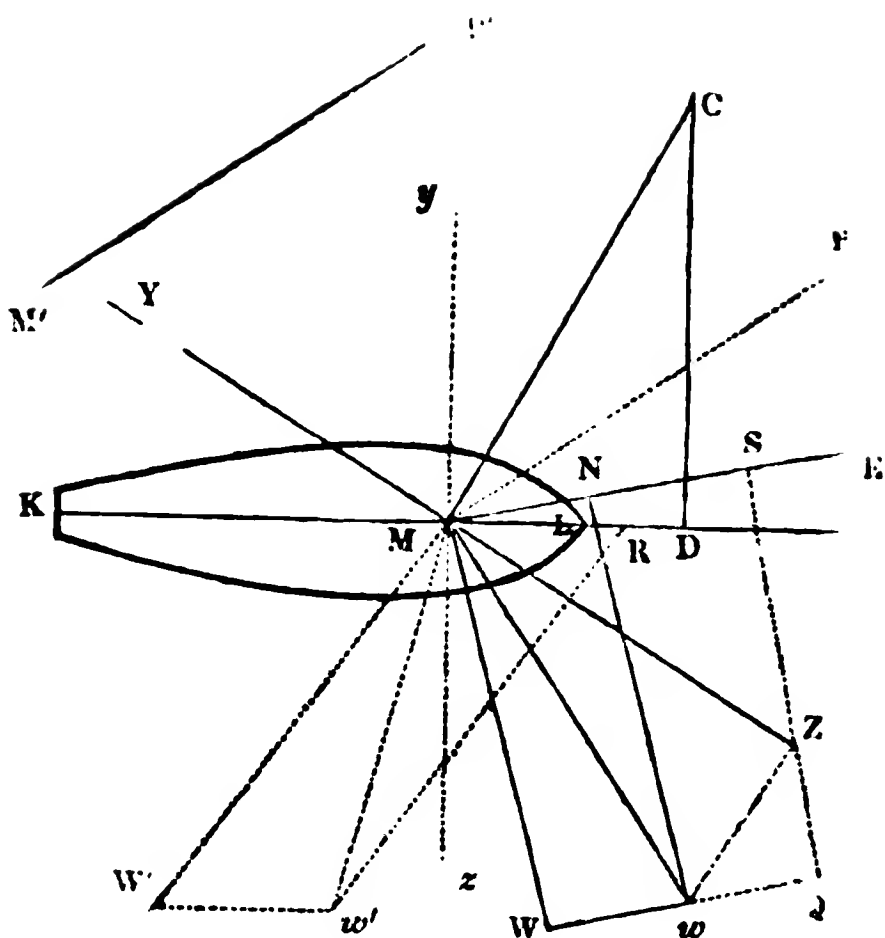
Now when a ship sails before the wind in still water, if we consider the sail as a plane surface at right angles to the keel of the ship and to the direction of the wind; representing the pressure of the air on a square foot, when the velocity is one foot per second, by  $P$ , and the pressure of the water on a square foot with an equal velocity by  $P'$ ; also putting  $V$  for the velocity of the wind, and  $V'$  for that of the ship, both being expressed in feet per second;  $A$  for the area of the sail, and  $A'$  for that of a vertical section through the immersed part of the ship taken perpendicularly to the keel; the equation of equilibrium will evidently be

$$A \cdot P \cdot (V - V')^2 = A' \cdot P' \cdot V'^2;$$

and from this equation  $V'$  may be easily found. It follows from the same equation that, when the other terms are

constant,  $\frac{V'}{V - V'}$  varies with  $\sqrt{A}$ , or the velocity of the wind in the sail is to the velocity of the ship as unity is to the square root of the surface of the sail.

But while the plane of the sail is supposed to be perpendicular to the keel of the ship, let the direction of the wind be oblique to both, and let the force of impulse perpendicularly to the sail be proportional to the square of the sine of the inclination of the wind to the sail; then, if  $KL$  be the keel,  $M$  the place of the mast,  $yz$  the position of the yard, and  $W'M$  represent the direction and velocity of the wind, we shall have  $W'M^2 \sin^2 W'Mz$  for the force of impulse with which a particle of air acts on the sail. This value of the impulse is however correct only at the moment before the ship begins to move; for, let the ship be advancing in the direction  $KL$  with a velocity such that the sail moves parallel to itself from  $M$  to  $R$ , while a particle of air would move from  $W'$  to  $M$  if the ship were at rest,—it will



be evident now that a flag at  $M$ , which, when the ship is at rest, would have its plane in the direction  $W'M$  produced, being carried by the motion of the ship from  $M$  towards  $L$ , would be acted on by the particles of air coming against it, as if it were resisted by forces parallel to  $MR$  and tending from  $R$  towards  $M$ ; therefore the forces parallel to  $W'M$  and  $RM$  being respectively proportional to those lines, the flag will by the composition of forces take the direction  $w'M$ , the diagonal of the parallelogram  $W'R$ . This is the efficient direction of the wind, and its velocity may be represented by that diagonal, when that of the wind in its true direction is represented by  $W'M$ : consequently the impulse of the wind perpendicularly to the plane of the sail must be represented by  $P \cdot A \cdot w'M^2 \sin^2 w'Mz$ . By this impulse motion is produced in the ship in the direction of its keel, and the whole expression may be made equal to  $A' \cdot P' \cdot V'^2$ , the former expression for the resistance of the water. The values of  $W'M$  and of  $MR$ , that is,  $V$  and  $V'$ , the absolute velocities of the wind and ship, and also the angle  $LMW'$  being known, the value of  $w'M$  may be computed.

When the direction of the wind is not coincident with the line of the ship's keel, its power to impel the ship forward will be increased by placing the sail in some oblique position as  $YZ$ . In this case let  $MC$ , perpendicular to  $YZ$ , represent the velocity with which, if not resisted by the water, the ship would move by the action of the wind. Then, by the resolution of motions, letting fall  $CD$  perpendicularly on  $KL$ ,  $MD$  and  $DC$  will represent the velocities in those directions; and, in the case of equilibrium between the actions of the wind and water, the resistance of the latter against the side of the ship perpendicularly to the keel will be to that against the bow, parallel to the keel, as  $CD$  to  $DM$ , or as  $\tan \angle CMD$  to radius. Let  $A''$  be the area of a vertical section through the immersed part of the ship in the direction of the keel, and  $A'$ , as before, the area of the vertical section perpendicularly to the keel; also suppose that, in consequence of the reaction of the water, the ship's motion, instead of being in the direction  $MC$ , should be in some other, as  $ME$ . Then  $V'$  representing the velocity of the ship in this direction, and the resistance of the water being supposed to be proportional to the square of the velocity and square of the sine of the inclination, we have  $P' \cdot A'' \cdot V'^2 \sin^2 EMD$  for the resistance of the water against the ship's side, and  $P' \cdot A' \cdot V'^2 \cos^2 EMD$  for the resistance against the bows. Therefore

$\tan \angle CMD : \text{radius} :: A'' \sin^2 EMD \cdot A' \cos^2 EMD$ ;  
consequently, the ratio of  $A'$  to  $A''$  being supposed to be known, the value of  $EMD$ , that is, the ship's lee-way, might be found. If  $ZMD = 45^\circ$ , and the ratio of  $A''$  to  $A'$  be assumed to be as 12 to 1, the lee-way will be found to be  $16^\circ 6'$ ; and if  $ZMD = 30^\circ$ , the lee-way will be  $20^\circ 49'$ . But experiment alone can determine this element, for, with equal velocities and equal quantities of sail, it varies in different ships; and, in the same ship, with the velocity, and the disposition and quantity of the sail.

Let  $MN$  represent the velocity of the ship in the direction  $ME$ ; then  $wM$ , the diagonal of the parallelogram  $WN$ , will represent the efficient velocity of the wind in that direction,  $WM$  being the true direction of the velocity; and letting fall on  $YZ$  the perpendicular  $wZ$ , this last line will represent the velocity perpendicularly to the



sail. Therefore the force of the wind in this direction will be proportional to  $wZ^2$ ; then drawing  $wQ$  parallel to  $ME$ , to meet  $SQ$  drawn through  $Z$  perpendicularly to  $ME$  and  $wQ$ , we have  $ZuQ$  equal to the complement of  $ZME$ , and consequently  $wZ^2$  being resolved in the direction  $ME$  or  $wQ$ , becomes  $wZ^2 \cos. ZuQ$ , or  $wZ^2 \sin. ZME$ . But  $wZ$  varies as  $\sin. \angle wMZ$ ; therefore the force of the wind to impel the ship in the direction  $ME$  is proportional to  $\sin.^2 wMZ \sin. ZME$ ; and the force of impulse being proportional to the square of the velocity produced by it, it follows that the velocity of the ship will vary with  $\sin. wMZ \sqrt{\sin. ZME}$ . Now making the differential of this expression equal to zero, considering  $wME$  as constant and  $ZME$  as variable, it will be found that this product is a maximum when  $\angle wME$  is so divided that  $\tan. wMZ : \tan. ZME :: 2 : 1$ , or that  $\sin. (wMZ - ZME) = \frac{1}{2} \sin. wME$ .

In Maclaurin's 'Fluxions' (art. 912) there is given an investigation of the angle  $WMZ$ , between the true direction of the wind and the plane of the sail, when the velocity of the ship's motion in  $ME$  is a maximum. The general expression is complex, but when the direction of the wind is perpendicular to the ship's course we have  $\tan. WMZ = \sqrt{\left\{2 + \frac{9}{4} \frac{V'^2}{V^2}\right\} + \frac{3}{2} \frac{V'}{V}}$ ;  $V'$  being the velocity of the ship and  $V$  that of the wind.

Therefore, if the velocity of the ship were very small, we should have  $\tan. WMZ = \sqrt{2}$  nearly, or  $WMZ = 54^\circ 44'$  nearly. But, on making  $V'$  equal to  $\frac{1}{2}$ ,  $\frac{1}{3}$ , and  $\frac{1}{4}$  of  $V$ , we obtain for  $\angle WMZ$  the several corresponding values  $61^\circ 27'$ ,  $63^\circ 26'$ , and  $66^\circ 58'$ . It may be observed also that, if both  $\angle ZME$  and  $V$  are given, the velocity of the ship will be a maximum when the angle  $WMZ$  is a right angle, or when the sails are perpendicular to the true direction of the wind.

In the same work (art. 917) there is given the investigation of an equation from which may be determined the angle  $ZME$ , between the plane of the sail and the line of the ship's motion when the velocity is a maximum; and from that equation it is inferred (art. 919) that, if the wind is perpendicular to the sail, the velocity is the greatest (provided the velocity of the ship before the wind be not less than one-third of the velocity of the wind) when  $\sin. ZME :$

radius  $:: (V - 1)^{\frac{2}{3}} : 1.5874$ ; the velocity of the ship being expressed by unity, and  $V$ , the true velocity of the wind, by a multiple of that velocity. It may also be inferred from the same equation, that if the velocity of the wind be such as to cause the velocity of the ship to be greater than one-third of itself, the ship will sail faster when the course is oblique to the wind than when coincident with its direction.

The force of the wind, which is denoted by  $P.A.wM^2 \sin.^2 wMZ \sin. ZME$ , being made equal to  $P'.A'.V'^2$  (which will express the resistance of the water, if  $A'$  represent the area of the immersed section of the ship perpendicularly to  $ME$ ), the value of  $V'$ , the velocity of the ship, might from thence be obtained; and from the expression of that value it may be seen that, while the other terms remain the same, the velocity of the ship varies with the relative velocity of the wind and ship, with the sine of its inclination to the plane of the sail, and with the square root of the area of the sail. Hence also, when the velocity of the wind and both the area and position of the sail are constant, the velocity of the ship varies with  $\sin. wMZ$ ; that is, with the sine of the angle made by the apparent direction of the wind with the plane of the sail. It may be inferred from the general equation, that, by sufficiently increasing  $A$  and the angle  $wMZ$ , the velocity ( $V'$ ) of the ship may be made to exceed  $wM$ , which is that of the wind.

If it were required to find the course of the ship and the position of the sails, so that the ship might recede most rapidly from any point of danger, as from a lee-coast situated, for example, in the position indicated by  $M'P'$ , at right angles to  $wM$ , the direction of the wind; we must imagine  $MP$  to be drawn parallel to  $M'P'$ , that is, perpendicular to  $wM$ . Then, the velocity of the ship in the direction  $ME$  being represented by  $\sin. wMZ \sqrt{\sin. ZME}$ , let this velocity be resolved into the direction perpendicular to  $MP$ ; that is, let it be multiplied by  $\sin. EMP$ : the ship will recede most rapidly from  $M'P'$  when the expression  $\sin. wMZ \sin. EMP \sqrt{\sin. ZME}$  is a maximum. On making the differential of this expression equal to zero, we shall find that the velocity perpendicular to  $MP$  is the greatest when  $\angle wMP$  is divided so that the tangents of the

angles  $wMZ$ ,  $ZME$ , and  $EMP$  are to one another as the numbers 2, 1, and 2. If the velocity of the ship be very small, we shall have  $\angle wME$ , or its equal  $ZMP$ ,  $= 54^\circ 44'$  nearly; and  $\angle wMZ = 35^\circ 16'$  nearly. And since receding at right angles from a line  $M'P'$ , when that line is perpendicular to the direction of the wind, is an advance towards the wind; it follows that the above value of  $wMZ$  will indicate the position which the sail should have with respect to the wind, in order that the ship may get to windward with the greatest possible velocity. If the velocity of the ship be taken into consideration, the angles  $wME$  and  $wMZ$  will, as before, be modified by the relation between the velocities of the ship and wind.

Since the lee-way, which a ship always makes when her sails are oblique to the direction of the wind, destroys the equality of the reaction of the water which would take place on the two bows if her movement were in the direction of her keel, and gives rise to an excess of pressure against the lee-bow; it follows that in these circumstances the ship's head is constantly forced to windward, and that the tendency of the ship to turn on the axis of the rotation is so much greater as the bows are more acute. To oppose, in some measure, this tendency, the quantity of sail in front of the centre of rotation is greater than that which is behind it; but, notwithstanding such disposition, it always requires some movement of the rudder to complete the counteraction.

**SAILING, or THE SAILINGS**, a term applied to the different ways in which the path of a ship at sea and the variations of its geographical positions are represented on paper. It is also applied occasionally to the rules by which, in particular circumstances, a ship's place and its motion are computed.

*Plane sailing* consists in representing the line of a ship's course or way, for a given time, with the difference between the latitudes and between the longitudes of the two extreme points of such course by the three sides of a right-angled plane triangle, of which the distance actually sailed is the hypotenuse; the spaces on all the lines being expressed in nautical miles or equatorial minutes of a degree, as if the earth were a plane surface and the terrestrial meridians and parallels of latitude were straight lines respectively parallel to each other.

*Middle-latitude sailing* and *globular sailing* have been briefly defined under those words; and the first of these methods, together with *parallel sailing* and *Mercator's sailing*, have been explained under **RECKONING AT SEA**. The term *globular sailing* is only a general designation to all those which have been above named, except *plane sailing*, and it includes also that which is called *great-circle sailing*; because in these methods the rules of computation are founded on the hypothesis that the earth is a sphere.

*Great-circle sailing* consists in determining a series of points in an arc of a great circle between two points on the surface of the earth, for the purpose of directing a ship's course as nearly as possible on such arc; that is, on the curve of shortest distance between the place from which she sets out and that at which she is to arrive.

If a ship were to sail on the circumference of the equator, or of any meridian, the direction of her course would be invariably east and west, or north and south, and the spaces passed over would be differences of longitude or differences of latitude merely. If the points of departure and arrival are in any other direction, the ship's course on the arc of a great circle joining them will, with respect to the points of the compass, vary at every moment; and, when *great-circle sailing* is attempted, it is usual, for the sake of simplicity, to consider each portion of the circular arc (the differences of longitude or latitude between its extremities not exceeding four or five degrees) as coincident with some rhumb line. If a series of such portions are determined by means of the latitudes and longitudes of their several extremities, the portions, represented by right lines, may be transferred to a Mercator's chart, on which they will then serve to indicate the successive courses which a ship must take in order that it may continue to sail nearly in the required direction.

The longitudes and latitudes of the points of departure and arrival being supposed to be given, the distance between those points and also the two angles of position, or the angles between the meridians of the two points and the great circle joining them, may be computed. Then, if points be assumed on the arc at any convenient equal intervals of longitude, and the latitudes of those points be com-

puted, the positions of the several portions on the great circle will be completely determined. In these computations the rules of spherical trigonometry may be employed, but the operations will be facilitated by the use of the spherical traverse tables, which show, on inspection, the values of the two terms in the cosine of an angle of a triangle whose three sides are known. (Raper, *Practice of Navigation*, p. 71.)

*Traverse sailing* is merely a general term for the determination of a single course equivalent to a series of successive courses, whatever be the manner of finding the lengths of the lines forming the triangles.

*Oblique sailing* consists in determining the position of a ship by observing with a compass the bearings of two or more objects on the shore, whose places are given on a chart, and drawing lines from those places so as to make angles with their meridians equal to the observed bearings; the intersection of the lines gives on the chart the position of the ship. This is sometimes called the method of *cross bearings*. The term oblique sailing is also applied to any problem in which (when the triangles are not right-angled) the distance of the ship from any object on the shore, or of such objects from one another, are computed by the rules of plane trigonometry from bearings observed at the ship when the latter is at two or at a greater number of stations.

*Current sailing* is the method of determining the true motion of a ship when, besides being acted upon by the wind, she is moving in a current. [RECKONING AT SEA, p. 326, col. 2.] Lastly,

*Windward sailing* is a term applied to that mode of navigating a ship in which the latter endeavours to gain a port situated in the direction from whence the wind is blowing. The ship in this case is made, by frequent tacking, to sail as near as possible to the wind.

The use of the compass in enabling the seaman to give to the ship any required direction, or in ascertaining that which the ship is taking when by the force of the wind she is beyond his control, is so great as to render it imperative that he should take every opportunity of finding by celestial observations the position of the magnetic needle with respect to the terrestrial meridian, that is to say, its declination or variation; and one of the problems of nautical astronomy consists in determining this element, generally by an observed altitude of the sun. [AZIMUTH.]

But two circumstances almost constantly operate to render the true course of the ship uncertain. One of these is the *lee-way*, that is, the angular deviation of the ship's line of motion from the direction of her keel [SAIL], which direction alone is indicated by the compass; and the other is the attraction exercised by the iron-work in the ship on the magnetic needle. By this attraction the needle is prevented from taking that direction which it would assume from the effect of terrestrial magnetism; and the application of the *correcting plate*, by which the local attraction is neutralized, may therefore be with propriety introduced here.

This apparatus, for which the seaman is so much indebted to Mr. Barlow, the inventor, consists of two thin circular plates of iron, about twelve inches in diameter, between which is interposed a circular board, in order to increase the thickness without much increasing the weight; the plates are pressed close together by small screws near their edges, and by a screw at each end of a brass socket passing through the centre. A brass rod about two feet long passes through this socket perpendicularly to the plate, and is inserted at one end, into the box or stand supporting the compass, the plate being capable of sliding on the rod so as to be placed at any required distance from a vertical line passing through the pivot of the compass.

One of the methods put in practice by Mr. Barlow, in order to find, on board a ship, the effect of local attraction on a compass in different directions tending from the latter, was to station one observer with a compass or theodolite in some convenient situation on shore, and another with a compass on board, at the spot where the ship's compass was to be permanently fixed. Then (the zeros of the instruments having when on shore been brought to coincide with the magnetic meridian by the observed bearings of some distant object) while the ship was swinging round as nearly on its centre as possible through 360 degrees, the observers, with their respective instruments, took by signal each other's bearing when the ship's head tended towards each *point* of the compass. It is evident that the two observed bearings, in each pair, ought, if no cause of error existed, to be dia-

P. C., No. 1271.

metrically opposite; and the difference between them is due to local attraction in that position of the ship. The direction of the resultant of all the local attractions may then be determined by the composition of forces. The position in which the plate is to be applied to the compass, as a partial corrector of the local attractions, must be found by trial; and, for this purpose, the compass, with its stand or support, is taken on shore, and turned gradually round on its vertical axis. Then, on successively applying and removing the plate, the attraction of the latter must be observed, and such a position found for it that the effects may agree with those which resulted from the experiments on board. When the compass is set up in the ship, the plate must be fixed at a distance from the pivot equal to that which was found on shore, but in an azimuth diametrically opposite to that of the resultant of the local attractions in the ship.

In the 'Phil. Trans,' 1839, Mr. Airy, the astronomer-royal, gave a theory of the magnetism induced by the iron of a ship, in which he has investigated the separate expressions for the disturbing forces or local attractions on the north end of the needle, in directions tending towards the magnetic north, the magnetic east, and vertically downwards. Of these the only force which it is necessary to destroy is the second; and Mr. Airy, having computed the force produced by Barlow's plate when in the position assigned to it as a corrector, combined it with the local attraction towards the east, in order to ascertain what part of the resulting force was really corrected. The result was, that one of the two terms in the expression for the force was destroyed, and that the other was doubled. In order to destroy this term also, in a steam-boat having a compass on the deck or in a cabin, so that the iron work may be nearly equally diffused above and below it, it would be necessary, in addition to Barlow's plate, to have a mass of iron on the same level as the compass, but either on the starboard or larboard side, and in a situation found by trial, so that the compass may point correctly when the ship's head lies north-east, south-east, south-west, and north-west. The compass will then point correctly in all magnetic latitudes.

As a general rule for the application of iron in order to correct the local attractions on ships' compasses, Mr. Airy remarks that if a mass of iron be placed opposite an equal mass, both in azimuth and elevation with respect to the compass, the disturbing effect of one mass is doubled. If one mass be placed opposite the other in azimuth, and at the same elevation or depression, or if it be placed in the same azimuth, but with an elevation instead of a depression, and *vice versa*, it destroys one term in the disturbing force and doubles another. And if one mass be placed on the same level as the compass, its effects may be destroyed by placing another mass at the same level, but at a distance in azimuth equal to 90° on either side.

Instead of an iron plate for the correction of local attractions, Mr. Airy recommends an iron scroll, or a long box containing an iron chain, with one end only directed towards the compass; by this means the inequality of magnetic action in different parts of a broad plate will be avoided.

Mr. Barlow gives the following rule for finding the effect of local attraction on an observed azimuth of the sun:—Take the bearing of the sun by the azimuth compass, or rather, take a mean of several observed bearings in the usual way; first without the correcting plate, and afterwards with the plate attached to the compass; the difference between the two observations, or between the means of the several observations, is due to local attraction. Then if the observations without the plate are diminished by using the plate, the local attraction is to be added to the bearings observed without the plate, in order to give the true bearing or azimuth. If the first observations are increased, the local attraction is to be subtracted.

SAIMA LAKES. [RUSSIAN EMPIRE.]

SAÏMIRI. [SAGOUIN.]

SAINFOIN, *Hedysarum onobrichis*, is a plant of the family of the Leguminosæ, which grows luxuriantly and spontaneously on the calcareous mountains of the middle and south of Europe. It has been in regular cultivation for upwards of two centuries for the purpose of supplying fodder for cattle, either in the green state or when converted into hay. There are few plants which have more rapidly improved the value of poor thin calcareous soils than sainfoin; and in the richer kinds of loam, which contain a considerable proportion of calcareous matter; its value surpasses



even that of broad clover, giving fully as great a return, with a much smaller expenditure of manure. The plant has a strong woody and fibrous root, which insinuates itself into the fissures of calcareous rocks, and finds moisture in the driest seasons, while its spreading fibres keep the earth from being washed down the steep slopes of the hills. Being nearly perennial, or at least of many years duration, it binds the soil together. In favourable situations, it may be made into hay twice in the year, or cut oftener as green fodder. In the most arid and exposed situations, it gives at least one good crop of hay. The plant grows about two feet high, and the stem, which branches out into many compound leaves, is crowned with a beautiful spike of flowers of the papilionaceous kind. After it has been mown, it shoots out rapidly again, and may be advantageously depastured by every kind of cattle or sheep. There are varieties of the plant which differ in the rapidity of their growth: the best is called in France *esparcette* or *sainfoin à deux coupes*. From France it has been introduced into England. The duration of sainfoin depends on the nature of the soil, and the state it was in with respect to weeds when it was sown. A cold wet subsoil soon destroys the roots, whereas a free and dry one, whether rocky or gravelly, gives them vigour. Grass and weeds, which choke the crown of the plant, soon cause it to decay, as is the case with lucern. With every advantage, it may last in vigour ten years, especially if it is occasionally invigorated with a top-dressing of manure or ashes, or, which is best of all, with diluted urine, or the drainings from dung-hills. During that time it may be cut twice for hay every year, taking care to cut it before the flower is faded or the seed formed; and if sheep are folded on it after the second cutting, the next crop will well repay the trouble. It is usually sown in spring in a crop of barley or oats, which should be sown thin in order that the sainfoin may not be smothered. The land should have been prepared by a cleansing crop, such as turnips fed off by sheep folded on them. From three to four bushels of seed may be sown, harrowed in, and rolled. It is not often drilled, although this method, by allowing the use of the hoe between the rows, would much strengthen the young plants, and protect them against coarse grasses, which are their greatest enemies. In the first year the sainfoin should not be fed off by sheep; and if it is mown, it should not be mown too close to the ground. The crown of the root in the young plant rises a little above the ground; and if this be bit off, or cut with the scythe, the plant dies. It is useful to harrow the ground lightly, to draw the earth round the roots, and to destroy seed weeds soon after the barley or oats are reaped. The sainfoin does not produce a large crop the first year; for some of the seeds will lie a twelvemonth in the ground before they spring up. It is in perfection after the second year, when a portion may be reserved for seed. Sainfoin hay is extremely nourishing for every kind of cattle, especially if it has been made without rain. Although it is not apt to heat in the stack, it must be put up in a very dry state: and if it has suffered from rain, too much care cannot be taken thoroughly to dry it; for the water insinuates itself by capillary attraction into the hollow stems, and is long in evaporating, so that when it feels quite dry it may yet contain much water. The mode of discovering this is to twist it strongly in the hands into a rope, when the moisture, if there is any, will ooze out. It is better to let it dry thoroughly, than, by carrying it in a hurry, to run the risk of its becoming mouldy within. In very precarious seasons it may be carried in a green state, provided there be no moisture in it from dews or showers, and stacked in alternate layers with good straw. It will impart some of its fragrance to the straw, and lose none of its nutritive qualities. The same may be done with lucern or clover. The most advantageous use of sainfoin however is to cut it green and give it immediately to the cattle. There is no danger of their being hoven by it, for it ferments very slowly, owing to the fibrous nature of the stem. If the situation of the field admits of occasional irrigation, without danger of the produce of the sainfoin will be greatly may then be cut four or even five times in fear of exhausting its strength. When it thin on the ground, and other plants seem of the sainfoin, it is time to break it up. found much improved in fertility by the chalk or gravel which before would scarcely was in it, will now, by the gradual decay of res of the sainfoin, produce several good

crops without any other manure. The prudent farmer however will not entirely destroy, by repeated crops of grain, that cohesion of the soil which is produced by the roots of the sainfoin; but by a judicious course and proper application of the manure, which the sainfoin enabled him to make, he will keep up the newly acquired fertility until, in the course of ten or twelve years, he can again sow sainfoin seed in it with the prospect of a crop more abundant than the first. Many a poor barren tract of calcareous rock and gravel has been fertilised and raised in value by the sole effect of the sainfoin, without which it must have remained in its unproductive state.

Although a chalky soil is best adapted to the growth of sainfoin, it may be sown with advantage in all light loams, provided the substratum be sound and dry. On very rich deep moulds lucern is a more profitable crop; but sainfoin will thrive where lucern would fail; and it is particularly adapted for poor dry soils.

There is nothing peculiar in the manner in which sainfoin is made into hay. It should not be shaken about too much, for fear of injuring the flower and breaking off the leaves. The swarth should be merely turned over, when dry on one side, and then, as soon as it is dry through, it should be put into small cocks, occasionally spread out in the sun, when the dew is off the ground, and carried to the stack as soon as it is sufficiently made. It should take a good heat in order to make it compact, but without acquiring too dark a colour. Experience alone can teach the exact time when it should be stacked. When it is left for seed, it should be examined carefully after the blossom fades. The lower pods will be filled with ripe seed before the blossoms at the top of the spike of flowers are withered or the seed formed in them. If the sainfoin were left standing till these seeds were ripe, the lowest would be shed; but by cutting it at a proper time these may be preserved, while most of the later will ripen in the straw sufficiently to vegetate when sown. Rainy weather is very injurious to the seed crop; a fine time should therefore be selected, if possible, even at the risk of a smaller crop. The seed is only gathered for sowing; but in case there should be more than is required for that purpose, and no ready sale, it is excellent food for horses. The produce varies from three to five or even six sacks per acre. It is easily threshed out, and this operation is often done on a cloth in the field, when the weather permits. It is readily done by a threshing-machine, and winnowed like corn. On the whole, there are few plants the cultivation of which is so advantageous as that of sainfoin on the soils on which it thrives best.

SAINT, derived from the Latin 'sanctus' through the French 'saint,' properly signifies a holy or pious person, and is so used in the Christian church. From the commencement of the Christian religion, great veneration was always shown to persons remarkable for their holiness and piety, and their memory was cherished after their death. In course of time it became the custom to implore departed saints to assist the living by their prayers and intercessions with the Deity; and as man has in all ages felt the want of a mediator between himself and the Deity, the practice of praying to saints increased rapidly, and superstition multiplied the number of such mediators to so great an extent, that it was at length found necessary to put some restraint upon the practice. It was accordingly decreed by the ecclesiastical councils in the ninth century, that no departed Christian should be considered as a saint to whom prayer might be addressed, until the bishop in a provincial council, and in the presence of the people, had pronounced him worthy of that honour. Even in that century many did not think that it was proper that the decisions of bishops and councils should be confirmed by the consent and authority of the pope, who was regarded as the supreme and universal bishop. It was not however till the following century that any person was sainted by the bishop of Rome alone, and this honour was first conferred on Udalric, bishop of Augsburg, by John XV. Shortly afterwards the practice of declaring departed Christians to be saints was confined to the pope; and the creation of saints was distinguished by the name of 'canonization.'

The invocation of saints in the Roman Catholic church is frequently stigmatised as idolatry; and the church of England condemns the Romish doctrine on the subject as a fond thing vainly invented, and grounded upon no warrant of Scripture, but rather repugnant to the word of God (Article xxii.) In this, as in any other case of religious

controversy, it is right to take the account of the doctrine from the persons who believe in it, and not from a statement of their opponents. Thus Bellarmine says, 'It is not lawful to ask of the saints to grant to us, as if they were the authors of divine benefits, glory, or grace, or the other means of blessedness. This is proved, first, from Scripture: "The Lord will give grace and glory" (*Psalm* 84). Secondly, from the usage of the church; for in the mass prayers and the saints' offices we never ask anything else but that at their prayers benefits may be granted to us by God. Thirdly, from reason; for what we need surpasses the power of the creature, and therefore even of saints; therefore we ought to ask nothing from saints beyond their impetrating from God what is profitable to us. Fourthly, from Augustine and Theodoret, who expressly teach that saints are not to be invoked as Gods, but as able to gain from God what they wish. However, it must be observed, when we say that nothing should be asked of saints but their prayers for us, the question is not about the words, but the sense of the words. For, as far as words go, it is lawful to say, "St. Peter, pity me, save me, open for me the gate of heaven;" also, "give me health of body, patience, fortitude, &c.," provided that we mean "save and pity me by praying for me;" "grant me this or that by thy prayers and merits." For so speaks Gregory Nazianzen, and many others of the ancients.' (*De Sanct. Beat.*, i. 17.) The doctrine of the Roman Catholic church is explicitly stated in the council of Trent: 'Though the church has been accustomed sometimes to celebrate a few masses to the honour and remembrance of saints, yet she doth not teach that sacrifice is offered to them, but to God alone, who crowned them; wherefore neither is the priest wont to say, I offer sacrifice to thee, O Peter, or O Paul, but to God.' (*Sess.*, 22.)

The Lives of the Saints have been written in the 'Acta Sanctorum,' 45 vols. fol.; and in Alban Butler's 'Lives of the Saints,' 12 vols. 8vo.

**SAINT ANTHONY'S FIRE.** [ERYSIPELAS.]

**SAINT EVREMOND.** [EVREMOND.]

**SAINT IVES**, a municipal and parliamentary borough in the county of Cornwall, on the northern coast of the county, near its western extremity, 277 miles from London by Basingstoke, Andover, Salisbury, Dorchester, Exeter, Launceston, Bodmin, Redruth, and St. Erth.

St. Ives was originally called St. Ie's, from Iia, 'a woman of great sanctity, who came hither from Ireland, about the year 460.' In the early part of the sixteenth century it appears to have suffered much from the encroachment of the sand on the coast. Leland thus describes the situation of the town and the injury sustained by it from this cause:—'The place that the chief of the town hath, and partly dooth stond yn, is a very peninsula, and is extendid into the se of Severn as a cape. Moste parte of the houses in the peninsula be sore oppressid or over-coverid with sandes that the stormy windes and rages castith up there. This calamite hath continuid ther litle above twenty yeres.' At the present time a range of sandy downs, covered with a thin turf, and affording pasturage to sheep, extends along the coast north-eastward from St. Ives nearly to Padstow. Beneath these downs, which are in some places a mile broad and fifty or sixty yards above the level of the sea, is found a vegetable soil, with regular enclosures and remains of houses.

The town stands, as described by Leland, partly on a peninsula or headland at the north-western extremity of St. Ives Bay, extending inland along the roads to Penzance and to Redruth. The municipal borough is co-extensive with the parish, and includes an area of 1850 statute acres, with a population, in 1831, of 4776; there were 924 inhabited houses, 41 uninhabited, and 37 building. The houses on the Redruth road are well built and roofed with slate. In other parts they are inferior, and the streets are generally narrow and uneven, neither lighted nor regularly paved. The general appearance of the town is mean. There are a town-hall and a market-house, rebuilt in 1832, and a small gaol, with two apartments or cells, on the staircase of the town-hall. The church is a spacious building, with a lofty tower; and there are one or two Methodist meeting-houses. There is a pier, built above half a century ago by subscription, and a building, formerly a lighthouse, now used for keeping government stores. A breakwater was commenced, at an expense of 5000*l.*, but has never been finished. A battery defends the approach by sea.

The chief business of the place is connected with the mines or pilchard fisheries of the neighbourhood. Some

ship-building and rope and sail making are carried on. The exports are chiefly pilchards, of which large quantities are cured and sent to Italy and other countries on the shores of the Mediterranean, and tin and copper ore, which are sent to Bristol. There are on the streams near the town several flour-mills and mills for preparing the ores. There are two weekly markets, one of them inconsiderable, and two (antiently four) yearly fairs.

St. Ives was a corporate town in the reign of Philip and Mary, when it first sent representatives to parliament, but the only charter is one of James II., A. D. 1685. Under the Municipal Reform Act the boundary of the borough remained unaltered; but a more contracted one has been recommended by the boundary commissioners, excluding the rural districts of the parish. The corporation consists of four aldermen and twelve councillors, and the borough has a commission of the peace. The Court of Record for the borough, granted by the charter, has not been used in modern times. Petty-sessions are held weekly, and quarter-sessions. By the Parliamentary Reform Act the number of representatives was reduced to one. By the Boundary Act the parishes of Lelant and Towednack, adjacent to the borough, were added to it for parliamentary purposes. The number of voters on the register in 1834-5, was 599; in 1835-6, 504.

The living is a perpetual curacy, of the clear yearly value of 103*l.*, in the archdeaconry of Cornwall and diocese of Exeter.

There were in the parish, in 1833, twelve infant or dame schools, with 145 males and 169 females; seven other day-schools, with 147 males and 110 females; and three Sunday schools, with 264 males and 305 females.

**SAINT JOHN, H.** [BOLINGBROKE.]

**SAINT VITUS'S DANCE.** [CHOREA.]

**SAINTE CROIX.** [STE. CROIX.]

**SAINTE MARIE.** [STE. MARIE.]

**SAINTE MARIE-AUX-MINES.** [RHIN, HAUT.]

**SAINTE**, a town in France, capital of an arrondissement in the department of Charente Inférieure; 254 miles in a direct line south-west of Paris, or 304 miles by the road through Orléans, Tours, Poitiers, Niort, and St. Jean d'Angély; in 45° 44' N. lat. and 0° 39' W. long.

This town was known to the Romans by the name of Mediolanum or Mediolanium; and was the chief town of the Santones or Santoni, from whom, in the latter period of the Roman domination, it took the name of Santones, whence by corruption the modern name 'Saintes' has been derived. It is mentioned in the 'Antonine Itinerary,' the 'Theodosian Table,' and the 'Notitia Provinciarum;' and by Strabo, Ptolemy, Ammianus Marcellinus (who speaks of it as one of the most flourishing towns of Aquitania), Ausonius and Sidonius Apollinaris (who call it Santonus and Santoni). There are several Roman remains, especially a large triumphal arch with two archways through it, constructed of enormous stones without cement; the remains of an amphitheatre, almost as large as that of Nîmes, but in a more ruinous condition, of an aqueduct, and of a circus. Several antiquities of minor importance were discovered in 1815 and 1816. On the downfall of the Roman empire, it was occupied successively by the Visigoths and the Franks, and in A. D. 850 was pillaged by the Northmen or Normans. It became the seat of a bishopric in the tenth century, and several ecclesiastical councils were held here. It was the capital of the province of Saintonge, and was, with it, included in the duchy of Guienne; the heiress of which, Eléonore, retired to an abbey here after the dissolution of her marriage with Louis le Jeune. It came, through her subsequent marriage with Henry II., into the hands of the kings of England, who retained it until it was taken from them by Charles V.

The town stands in a pleasant situation at the foot of a hill rising from the left bank of the Charente, over which river is a stone bridge: it has a pleasant appearance at a distance; but the interior does not correspond, for the streets are narrow, crooked, and dirty, and the houses generally ill built. The ex-cathedral is popularly said to have been erected by Charlemagne; it has a fine Gothic steeple. The church of St. Eutrope or Eutropius has also a fine steeple, erected by Louis XI. The buildings of the abbey to which Eléonore retired are now occupied as a cavalry barrack; and the ex-episcopal palace is the hotel of the sub-prefect. The theatre and the college present nothing remarkable in their architecture; in the latter is the public library of 24,000 volumes.



The population of Saintes, in 1826, was 10,300 for the commune; in 1831, 7521 for the town, or 10,437 for the whole commune; and in 1836, 9559 for the commune. The manufactures are of light woollen stuffs, hosiery, and earthenware; there are dye-houses, tan-yards, and cooperages. The town stands in the midst of a rich wine country, and much wine and excellent brandy (Cognac brandy) is produced; these articles, with grain and wool, and the goods manufactured in the town, form the chief articles of trade. There are twelve fairs in the year. There are quarries of excellent stone near the town.

Saintes has a consistorial reformed church; an agricultural society; a departmental nursery; a college or high school, with a cabinet of natural philosophy annexed; a public library, and a museum of natural history. There are some judicial and fiscal offices. From the time of the division of France into departments, to the year 1810, Saintes was the capital of the department, but it has now yielded that dignity to La Rochelle. Its arrondissement had, in 1831, a population of 104,933.

SAINTONGE, a province of France, lying on the coast of the Atlantic. It was bounded on the north-west by the little province of Aunis, from which it was in one part separated by the Charente, on the north-east by Poitou, on the east by Angoumois or Angoumais, on the south and south-west by Le Bordelais or Guyenne Proper, from which it was separated by the Gironde, and on the west by the ocean. It was united with Angoumois into one military government; and the district of Brouageais, which extended along the sea-coast between the Charente and Gironde, was detached from it, and annexed to the government of Aunis, so as to deprive Saintonge of its maritime character.

Saintonge was divided into Haute and Basse, or Upper and Lower, separated from each other by the Charente. Haute or Upper Saintonge, which was south of the Charente, was by far the larger of the two, and comprehended among its subdivisions the districts of Brouageais and the Isle of Arvert, which latter is a peninsula, and not an island, between the little river Seudre and the Gironde. The chief town of Haute Saintonge and of the whole province was Saintes [SAINTES]: among the other towns were Marennes (population 1969 town, 4605 whole commune), Jonzac (population 1798 town, 2618 whole commune) [CHARENTE INFÉRIEURE], and Barbezieux (population 2437 town, 2756 whole commune) [BARBEZIEUX]. Basse or Lower Saintonge had for its chief town St. Jean d'Angély (population 5326 town, 6031 whole commune) [JEAN D'ANGÉLY, ST.]. Among the other towns were Tonnay Charente (population 1791 town, 3206 whole commune), and St. Savinien (population 2465 town, 3559 whole commune). [CHARENTE INFÉRIEURE.] The population of these towns is from the census of 1831. Saintonge is now comprehended in the department of Charente Inférieure, except a very small part which is included in the department of Charente.

The province obtained its name from the Celtic people the Santones or Santoni, by whom, in Cæsar's time, it was inhabited. Under the Romans, it was included in Aquitania; and on the subdivision of that province, in Aquitania Secunda. It fell into the hands successively of the Visigoths and the Franks, and formed part of the duchy of Aquitaine, afterwards Guienne. [SAINTES.]

SAJOU. [SAPAJOU.]

SAKIS. The genus *Pithecia* of Desmarest and Illiger comprehends those American monkeys which are generally known by the name of *Sakis*, or rather those *Sakis* which have for the most part long and bushy tails, and thus have obtained the name of *Fox-tailed Monkeys*; for the term *Saki*, in its general application, designates any American monkey whose tail is not prehensile.

#### Pithecia.

*Generic Character.*—Facial angle, 60 degrees; head round, muzzle short, ears moderate, rounded; canine teeth very strong; tail shorter than the body, not prehensile, and covered with very long hairs; feet pentadactyle, nails claw-like, short and bent; habits nocturnal.

Dental formula:—Incisors  $\frac{4}{4}$ ; canines  $\frac{1-1}{1-1}$ ; molars  $\frac{6-6}{6-6}$

36.

These Night monkeys or Fox-tailed monkeys are gregarious.

Examples, *Pithecia Satanas*, *Pithecia Melanocephala*.

*Pithecia Satanas.*—Description.—Colour entirely dusky

black, paler beneath, where the hair becomes very thin, and has a purplish tinge which is visible on the face and hands. Hair of the very bushy tail, which is nearly of the length of the body, long and soft. Total length, including the tail, about two feet nine inches.

The hair of the head is thick, and falls over the forehead, and the beard is very much developed.

The female is rusty brown.

This is the *Cuxio* of Humboldt; *Cebus Satanas*, Hoffm.; *Brachyurus Israelita* of Spix.

*Locality.*—The forests of Brazil; Para, on the banks of the Orinoco.

*Food.*—This species is partial to the fruit of a kind of palm; and it is represented in the act of eating of it, by Humboldt, from whose figure ours is taken.

#### *Pithecia Satanas.*

*Pithecia Melanocephala.*—Head very round, naked, and of a dull black colour; its physiognomy reminding the perpetrator of an old negro. The hair of the head directed forwards; eyes large and sunk, and the eye-brows composed of strong bristles. Nose flat; separation of the nostrils wide. No beard. Ears bare and very large. Body covered with yellowish-brown, straight, long, and shining hair; but the breast, belly, and outsides of the arms are of a lighter hue. Hands black, fingers very long, nails flattened. Tail thick, about a sixth shorter than the body, and of the same colour, except at the end, which is black.

#### *Pithecia Melanocephala.*

This is the *Simia Melanocephala* and *Cacajao* of Humboldt and Bonpland, also called in America *Cornari*, *Murofo*, *Chacuto*, *Chucuzo*, and *Mono-robon*. The

travellers just named considered it to be very rare, and only met with one individual, which they saw in an Indian hut at San Francisco Solano; it is well described as being among its congeners what the *Mago* of Barbary is among the long-tailed *Macaques*.

*Locality*.—The forests which border the rivers Rio Negro and Cassiquiare.

*Food, Habits, &c.*—All kinds of fruit are acceptable to the voracious *Cacajao*, which is a weak, very inactive, mild-tempered, and timid animal. It even shrank from some of the small *Sapajous*. It trembled violently at the sight of a crocodile or serpent. When about to seize anything, it stretches forth its arms in the manner represented in the cut, but holds the object with difficulty, on account of the length and slenderness of the fingers. It lives in troops.

We cannot quit this race of monkeys without laying before the reader Humboldt's graphic account of another species, *Pithecia Chiropotes*, the *Capuchin of the Orinoco*, which is very like *Pithecia Satanas*, except in colour, indeed so like, that an uncoloured figure of the one might well serve for that of the other. *Pithecia Chiropotes* is brownish red; the beard is blackish brown, arises below the ears, and covers a part of the breast. The eyes are sunk and large; the tail, like that of *P. Satanas*, is bushy; the claws are bent except on the thumbs.

Humboldt says, that of all the monkeys of America, the *Capuchin of the Orinoco* bears the greatest resemblance in its features to man. The eyes have a mingled expression of melancholy and ferocity, and the facial angle appears much less than it really is, in consequence of the chin being concealed by the long thick beard. Strong, active, and fierce, it is very difficult to tame, and when its angry passions are roused, it raises itself upon its hinder extremities, and leaps round the aggressor grinding its teeth. It drinks but seldom; when it does so, the draught is not taken by applying the lips to the liquid, as the other American monkeys do, but the water is taken up in the hollow of the hand, and carried to the mouth, the head being inclined on the shoulder. The spectator who would see this action, which is performed with great deliberation, must remain concealed. If the beard is wetted, the *Capuchin* becomes furious, and it is Humboldt's opinion that the method of drinking above described, has been adopted from the impossibility of applying the lips to the water, in the ordinary way, without wetting the beard.

This species is not gregarious; nor is the male often found in company with the female. Its hoarse and hollow cry is seldom heard.

SAL AMMONIAC. [AMMONIA.]

SALA. [SWEDEN.]

SALA'CIA, a name applied to a genus of plants of the natural family of Hippocrateaceæ, which has been so differently defined by different botanists, that it sometimes includes species found in Asia, Africa, and America. At other times the American species are referred to the genus *Tonsella*, and the African species to the genus *Calypso*, and those of India to the genus *Johnia*, the last named in compliment to Dr. John, a Danish missionary, who was one of the founders of the Botanic Garden at Tranquebar, and sent many new plants to Dr. Roxburgh. The whole are formed of species which have little beauty, but the fruit of both the species of *Johnia* is eatable.

SALADIN. [SALAH-ED-DEEN.]

SALAH-ED-DEEN (*Malek-al-Nasser Salah-ed-deen Abu-Modhaffer Yusef*), better known to European readers by the famous name of *Saladin*, was born A.D. 1137 (A.H. 532), in the castle of Tecrit on the Tigris, of which his father Ayub, a Koord of the tribe of Ravendooz, was governor for the Seljookian sovereign of Persia. Ayub and his brother Shīrakoh subsequently transferred themselves to the service of Zenghi, atabek of Syria, by whose son, the famous sultan Noor-ed-deen [NOUREDDIN], they were raised to high military honours; and when Shīrakoh (in 1163) was appointed general of the troops designed to reinstate the vizir Shawer in Egypt, a subordinate command was entrusted to his nephew,\* whose disinclination to the service was overruled by the express mandate of Noor-ed-deen. In 1166 he again accompanied Shīrakoh into Egypt, where his defence of Alexandria for three months against the superior forces of the Franks of Palestine established his military reputation,

\* D'Herbelot ('Bibliothèque Orient.' art. *Salaheddin*) erroneously speaks of Shīrakoh and Salah-ed-deen as brothers; but under *Schirgoueh* (Shīrakoh) he correctly describes the former as uncle of the latter.

and gained for him, according to the Christian writers, the honour of knighthood from the king of Jerusalem, Amawry; but the Syrian forces were again compelled to evacuate the country, and it was not till the third expedition (1168) that the subjugation of Egypt was completed. Shīrakoh now became, with the nominal rank of vizir to the Fatimite caliph, viceroy of the kingdom for Noor-ed-deen; but dying the same year, bequeathed his authority to his nephew, who continued to govern Egypt, assisted by the advice and experience of his father Ayub, who had been invited from Damascus to share the prosperity of his son. The last of the Fatimites, Aded Ledini'llah, still bore the title of caliph of Egypt; but even this shadow of schismatic sovereignty was hateful to the bigotry of Noor-ed-deen; and in obedience to his orders, his lieutenant deposed the Fatimite dynasty by a simple ordinance that the *khotbah* or public prayer should be read in the name of the Abbasside caliph Mostadhi; and Aded opportunely dying eleven days after, this important revolution was effected (A.D. 1171, A.H. 567) 'without so much' (in the words of Abulfeda) 'as two goats butting at each other.' The extinction of the Fatimites left Salah-ed-deen virtually sovereign of Egypt; and though in compliance with the prudent counsels of his father he continued to render every external mark of allegiance to Noor-ed-deen, he pertinaciously evaded all the requisitions for military assistance addressed to him by his liege lord, who was preparing to enforce obedience by arms, when Salah-ed-deen was spared the odium of this ungrateful contest by the death of Noor-ed-deen, A.D. 1173, A.H. 569.\* His heir, Malek-al-Saleh Ismail, a boy eleven years old, was inadequate to the weight of empire: disputes speedily arose among his emirs, and Salah-ed-deen availed himself of the confusion to seize Damascus, which he occupied unopposed (1174). Emesa, Hamah, and other towns dependent on Damascus shared its fate; and when Malek-al-Saleh attempted to regain them by the aid of his cousin Seif-ed-deen Ghazi, atabek of Mosul, the combined forces were routed in two great battles, and Saleh, besieged in Aleppo, was forced to purchase peace by the cession of all southern Syria. Salah-ed-deen now assumed the title of Sultan and all the prerogatives of established royalty, and extended his dominions by the conquest of most of the petty sovereignties on the frontiers of Syria and Mesopotamia. The Ismailis, or Assassins of Lebanon, whose emissaries had attempted his life at the siege of Aleppo, were also chastised and reduced to submission; but in his first encounter with the Franks of Palestine he sustained a disastrous defeat near Ramla from Reginald de Chatillon, Nov. 1177, A.H. 573. The four next years were spent principally in Egypt, the affairs of Syria being conducted by his lieutenants; but in 1182 he quitted Cairo for the last time, and resuming his encroachments on the territories of the atabeks, captured in succession Edessa, Amida, Nisibin, &c.; and though repulsed before Moussoul, succeeded (1183) in possessing himself of the long-coveted city of Aleppo, by a convention with Amad-ed-deen Zenghi II., who had succeeded Malek-al-Saleh. From Yemen to Mount Taurus in Cilicia, and from Tripoli in Africa to the Tigris, the continuity of the rule of Salah-ed-deen was now interrupted only by the Latin kingdom of Jerusalem; and the violation by Reginald de Chatillon of a four years' truce, concluded in 1185, soon afforded a pretext for hostilities. In the famous battle of Hittin, or Tiberias (July 1187, A.H. 583), the Christians, betrayed by the count of Tripoli, were utterly overthrown; the king, Gui de Lusignan, was taken prisoner, and received by the victor with royal generosity; while his partner in captivity, Reginald de Chatillon, was decapitated, as a punishment for his perfidy, by the hand of Salah-ed-deen himself. All the towns of the Frank kingdom, Acre, Beirout, Ascalon, now rapidly fell before the arms of the sultan; and his triumph was crowned by the capture of Jerusalem, which surrendered after a siege of fourteen days (Oct. 2, 1187), after having been 88 years subject to the Franks. The two next years were principally employed in reducing the fragments of the Latin dominion; but Tyre was successfully defended by Conrad of Montferrat, and the appearance of the third Crusade (1189) enabled the Christians again to take the field. The two years' siege of Acre (1189-91) is memorable in the history of the Crusades. The kings of France and England, Philip-Augustus and Richard Cœur-de-Lion, animated by their personal exertions the efforts of the besiegers, while the Moslems, directed by

\* D'Herbelot (art. *Nouredin*) incorrectly states that Noor-ed-deen actually invaded Egypt, and reduced Salah-ed-deen.



the sultan, strove with equal zeal for the relief of the invested fortress: 'never' (in the words of Gibbon) 'did the flame of enthusiasm burn with fiercer and more destructive rage;' but Acre was at length forced to capitulate, and the Crusaders advancing along the coast, took Cæsarea and Jaffa, while Ascalon, after an incessant battle of eleven days during the march, was only saved by being dismantled and rendered untenable.

In the spring of 1192 hostilities were resumed; and the Franks, led by the king of England, penetrated to within a short distance of Jerusalem, where Salah-ed-deen awaited their attack; but the dissensions of the Crusaders occasioned their retreat; and both sides, wearied by the never-ending struggle, were not unwilling to listen to terms of accommodation. The first extraordinary proposal of Richard, that Malek-al-Adel Seif-ed-deen, brother of Salah-ed-deen, should, after embracing Christianity, marry his sister and become king of Jerusalem, though seriously entertained for a time, was ultimately abandoned; and the three years' truce which was concluded, Sept. 1192, A.H. 588, left Jerusalem to the sultan, while the Christians were confirmed in possession of the coast from Jaffa to Tyre. Salah-ed-deen survived only a few months the termination of the war. His constitution was broken by the constant toil to which he had for many years been subjected; and a bilious fever which had seized him at Damascus, carried him off after twelve days' illness, March 4, A.D. 1192, Sefer 29 (Abulfeda; not 27, as stated in the *Art de Verifier les Dates*), A.H. 589, aged 57 lunar years, of which he had reigned more than twenty, reckoning from the death of Noor-ed-deen.

The popular tales of the shroud displayed for a standard, as an emblem of departed greatness, and of the equal distribution of alms among Moslems, Christians, and Jews, are unnoticed by Oriental writers, and are probably fictitious. The character of Salah-ed-deen has been, like that of his predecessor Noor-ed-deen, a favourite theme for eulogy among the writers both of the East and the West. The historian Abulfeda, who was himself descended from a collateral branch of the Ayubite family, and the cadhi Bohadin (whose biography of his sovereign and friend has been rendered familiar by the edition of Schultens, Leyden, 1755), are scarcely more profuse than the Christian chronicles of the Crusades in their panegyrics on the valour, justice, and magnanimity which shone conspicuous in the life and actions of the sultan of Egypt and Syria. His ingratitude to the family of his early benefactor Noor-ed-deen, and the insatiable ambition which led him to despoil so many minor princes of his own faith, are more than atoned for in the eyes of the Orientals by his exploits in the holy war against the Frank invaders of Palestine, and by the rigid justice which he administered impartially to the meanest suppliant for redress; and his generous humanity to the helpless multitude of captives which fell into his hands at the capture of Jerusalem may be favourably contrasted with the massacre of the garrison of Acre, after the capitulation, by the orders of Cœur-de-Lion. The supremacy of his power and virtues was recognised by the voluntary homage of contemporary princes; and Abulfeda relates that on one occasion his stirrup was held by Kaissar-Shah, a Seljookian prince of Anatolia, while Ala-ed-deen, atabek of Moussoul, of the race of Zenghi, arranged his robes after he had mounted. His zeal for the improvement of his territories

is  
fountains and  
Mecca; and the  
he decorated his  
attributed in the  
, to the patriarch  
s of his splendor.  
dominions were  
en sons received  
Aleppo, while the  
er the suzerainté  
succeeded, and the  
were eventually  
phadin of Chris-  
was married to  
branch of Aleppo  
inction of the  
Egypt and Da-  
Mamelukes (A.D.  
Aleppo, a great-  
ke his ancestors,  
een Yusef, suc-

ceeded in reuniting Damascus to his dominions; but ten years later his power was overthrown by the irruption of the Moguls from Persia; Malek-al-Nasser submitted to their leader Hulagu-khan, and was put to death by his orders (A.D. 1260, A.H. 658), and with him ended the direct line of Salah-ed-deen.

(Bohadin, *Saladini Vita et Res Gestæ*; Abulfeda; Abulfaraj; Isfahani; Vinisauf; D'Herbelot; De Guignes; Gibbon; Von Hammer, *History of the Assassins*; &c.)

SALAMANCA (*Salmantica*), a city of Spain, and the capital of the province of that name, is built in the form of an amphitheatre on the banks of the Tormes, which washes part of its walls. The numerous monastic buildings and fine old churches give this city so venerable an aspect, that the Spaniards of old called it 'Roma la chica' (Little Rome). (Medina, *Grandezas de España*, f. xcvi.) The new cathedral, begun by Juan Gil de Hontañon in 1513, but which was not finished till 1734, is a magnificent building, in a style partly Gothic and partly Italian, and ornamented with exquisite oak carvings and marble sculptures. Among the latter the most admired are the Adoration of the Sages, which is placed in bold relief over the principal gate, and the Entrance of Our Saviour into Jerusalem, over another gate. The cathedral is 378 feet in length and 161 in width: the height at the nave is 130 feet. It contains some good pictures by Blas de Navarrete, surnamed 'El Mudo' (the dumb), Gaspar Becerra, and Juan de Juanes. Close to this is the old cathedral, a very remarkable Gothic building of the 12th century, containing many interesting monuments. In one of its chapels mass is still said according to the Muzarabic ritual. [MUZARAB.] Besides the above, there are in Salamanca twenty-five parish churches, and thirty monasteries of both sexes, now shut up. During the middle ages this city acquired great celebrity by its university, one of the first in Europe. It was founded in A.D. 1200 by Alfonso IX. of Leon, and afterwards, in 1259, extended by Alfonso X., surnamed 'El Sabio' (the learned), so celebrated for the progress which astronomy made under his auspices, who incorporated with it that of Palencia. It soon rose into importance, and its professors became eminent in Europe by their acquaintance with the Arabian writers on medicine and philosophy, and through them with the writings of the Greeks. It remained however stationary during the 15th century; and whilst sound science was spreading throughout the rest of Europe, very little was taught there except medicine and dogmatic theology. The number of students, which in the 16th century amounted to 8000, is now reduced to about 1500. The university buildings consist of two divisions, separated by a wide street. There are twenty-five private colleges attached to it, besides four 'collegios mayores' (superior colleges), so called from their being designed for the children of the nobility. Among these the Colegio del Arzobispo and the Colegio del Rey, which latter is a foundation of Philip II., deserve particular notice for their size and architecture. The Jesuits had likewise a college, built in 1614; but since their expulsion in 1768 it has been divided, and the southern side is appropriated to the use of the Irish students.

The city is badly built, with narrow, crooked, and dirty streets. It has however some fine squares with ornamental fountains. The principal square (Plaza Mayor), which is in the centre of the city, is a quadrangle surrounded by an arcade, embellished with marble medallions, representing several Spanish heroes, and all the kings of Castile and Leon, down to Charles III., under whose reign the square was built. Salamanca suffered greatly during the Peninsular war, having sustained several sieges, during which some of the finest monastic buildings were either completely destroyed or riddled with cannon-shot. Among the buildings which suffered is the Carmelite convent, built by Herrera, the architect who made the designs for the Escorial. West of Salamanca an engagement took place (July 22nd, 1812) between the British under Wellington and the French under Marmont. The French had abandoned the place on the first attack by the allies; but Marmont, having received reinforcements, advanced against the British line, and, after various movements, the battle took place in the narrow space between the Tormes and the city. The French commander having imprudently extended his left wing too far, Wellington took advantage of his error, and the enemy was defeated with great loss. Marmont himself was so severely wounded that General Clausel was obliged to take the command.

Under the Romans, Salamanca was a municipium of the province of Lusitania. It was the tenth military station between Saragossa and Merida on the road called *Via Lata*, most of which remains to the present day in excellent preservation. A portion of the Roman wall which formerly surrounded the city is likewise standing, as well as a colossal bull and several stones with inscriptions. The splendid bridge on the Tormes, 500 feet long, and resting on 27 arches, is also attributed to Trajan. The population of Salamanca is computed at 20,000. It has little or no trade: 41° 5' N. lat., 5° 13' W. long.

SALAMANCA. [MEXICAN STATES.]

SALAMANDER. [SALAMANDRIDÆ.]

SALAMA'NDRIDÆ, a family of Batrachians. The general arrangement of the Salamanders will be found in the article REPTILES. The genera comprehended under the family by Mr. Bell are *Triton*, Laur. (the ordinary or warty Newts), and *Lissotriton*, Bell (the smooth Newts); but it must be remembered that Mr. Bell treats only of the reptiles belonging to these islands.

Tschudi (*Classification der Batrachier*) makes the *Salamandrinæ* consist of the following divisions and genera:—*Pleurodeles*, viz. *Pleurodeles*, Waltl.; *Bradybates*, Tsch.;

*Salamandræ*, viz. *Salamandra*, Linn.; *Pseudosalamandra*, Tsch.; *Ambystoma*, Tsch.; *Onychodactylus*, Tsch.; *Plethodon*, Tsch.; *Cylindrosoma*, Tsch.; *Ædipus*, Tsch.; *Salamandrina*, Fitz.:—Tritones: viz. *Geotriton*, Bonap.; *Hemidactylum*, Tsch.; *Cynops*, Tsch.; *Hynobius*, Tsch.; *Pseudotriton*, Tsch.; *Triton*, Laur.; *Xiphonura*, Tsch.:—Tritonides: viz. *Megalobatrachus*, Tsch. (*Sieboldia*, Bonap.); *Andrias* (fossil), Tsch.; *Menopoma*, Harl.:—Proteidæ: viz. *Siredon*, Wagl. (Axolotl); *Amphiuma*, Gard.; *Menobanchus*, Harl.; *Hypochton*, Merr. (Proteus); and *Siren*.

The Prince of Canino, in his 'Amphibia Europæa ad Systema Nostrum Vertebratorum ordinata,' which gives a valuable arrangement of the European reptiles, makes his family *Salamandridæ* consist of the following subfamilies and genera:—subfam. *Pleurodelina*: genera, *Pleurodeles*; *Bradybates*. Subfam. *Salamandrina*: genera, *Seiranota*; *Salamandra*; *Geotriton*; *Euproctus*; *Triton*. The *Proteus* is placed in his family *Sirenidæ*, and subfamily *Hypochthonina*.

The following arrangement of the *Batrachians* has just been published (1841) by MM. Duméril and Bibron, in their elaborate *Erpétologie générale*:—

Characters { *Body*, varied in form; skin naked; most frequently without either carapace or scales.  
*Head*, with two occipital condyles, not carried upon a narrower neck.  
*Feet*, variable, as regards their presence, their number, their proportion—toes most frequently without claws.  
*Sternum*, most frequently distinct, never united to the ribs, which are short or null.  
*Male organs of generation* not projecting; eggs with soft not calcareous shells; young subject to metamorphosis

	Suborders.	Groups.	Families.
Limbæ	Null: body serpentineform	PEROMELES . . . . .	OPHIOSOMES . . . . . 1. Cæcilioides.
		No tail ANOURES, with a tongue	Distinct PHANEROGLOSSES: with the upper jaw
	Four 'or two		Null . . . . .
		A tail URODELES, with a neck	With neither holes nor branchiæ
			With slits or distinct holes . . . . .
			TREMATODERES: with branchiæ
			{ Null . . . . . 7. Amphiumides.
			{ Visible and persistent 8. Protéides.

ORGANIZATION OF THE SALAMANDRIDÆ.

*Skeleton*.—The skull of the terrestrial salamander (*Lacerta Salamandra*, Linn.; *Salamandra terrestris*, Aldr. and Ray) is well described by Cuvier as being nearly cylindrical, widened in front in order to form the semicircular face, and behind for the two crucial branches resembling those of the frogs, and containing the internal ears. But though the composition of the head resembles that of the frogs in the back and under parts, it differs remarkably in other parts: there is no girdling bone (os en ceinture), and the only representation of the ethmoid bone appears in a membranous state.

Above, the cranium is divided nearly equally between the two frontal and the two parietal bones. The anterior part of the frontal bones is articulated forwards with the bones of the nose; and, laterally, with the anterior frontal bones. The apophyses rising from the intermaxillary bones are very large, which places the external osseous nostrils very far apart. The nasal bone is placed on the upper part of each of them, between the intermaxillary, the frontal, the anterior frontal, and the maxillary bones. The anterior frontal bone occupies the cheek in front of the anterior angle of the orbit, but does not descend into the cavity, the anterior wall of which is simply membranous. Cuvier believed that he saw a very small lachrymal bone at the external angle of the anterior frontal bone. The dental part of the upper maxillary bone is carried backwards as usual, but without forming a junction with either the pterygoid or jugal bones. Cuvier found only two occipital bones, as in the other batrachians, and each of them was intimately united with a part analogous to the *os petrosum* (rocher). A great round hole serves for the entry to the vestibule, and consequently to the *fenestra ovalis*. In the living animal it is closed by a cartilaginous plate, without any stem, and entirely hidden under the muscles. To this bone, which occupies the place of both the occipital,

lateral, and petrous bones, are attached three, the lower of which (the pterygoid), with its triangular figure, brings to the mind of the observer the three branches of which it is formed in the frogs. Its anterior angle, as has been stated, does not reach the maxillary bone, and is only connected to it by a ligament; neither does the internal angle reach the sphenoid bone: the external angle exists under the second of the three bones here noticed, viz. the intermediate bone, that to which belongs the facet for the articulation of the jaw. This bone, Cuvier remarks, is very difficult to define; and he further says that he shall perhaps be considered very rash if he names it the jugal bone, for, far from being placed horizontally, and going forwards to join the maxillary, it lies transversely on the posterior border of the pterygoid bone: nevertheless there is a ligament which unites it to the posterior point of the maxillary bone. The third and upper of these bones lies upon the preceding, and in the same direction; it is oblong and flat, and is attached by its internal extremity upon the lateral occipital bone, without reaching to the parietal. Supposing the jugal bone to be well named, this would be the tympanic bone; and, in fact, if the little plate which covers the *fenestra ovalis* had a handle (manche), it would pass behind the bone of which we speak, as in the frogs it passes behind the tympanic bone.

Below there is only a single sphenoid bone, which is oblong. Two large triangular bones, which are manifestly analogous to those named *vomers* by Cuvier in the frogs, form the flooring of the nostrils below, and give off each a slender apophysis, which extends backwards under the sphenoid parallel to its correspondent. It is to these bones and to their apophyses that the two longitudinal rows of the palatal teeth of the Salamanders adhere. Between the anterior part of these bones, behind the intermaxillaries, is a large oval space, which is filled by the membrane of the



palate only: their posterior and dentary apophysis extends nearly as far backwards as the sphenoid bone. Perhaps, observes Cuvier, it is divided at certain periods into two by a suture, and a palatine bone may then be distinguished, but he had not been able to perceive one. There is in the orbit, at its anterior wall, a great membranous space between the maxillary bone, the anterior frontal, and the vomer; and it is at the bottom of this space, and in a notch of the vomer, that the internal nostril is pierced on each side. The bottom of the orbit, on the side of the cranium, between the frontal and parietal bones on one side and the vomer and sphenoidal bones on the other, is occupied by an oblong bone in which the optic hole is pierced, and which can only answer to the orbital wing of the sphenoidal bone. It is in this part which is membranous in the frogs, and has no existence in the serpents, in which the parietal and frontal bones each supply it by halves: here it is elevated to the state of a particular bone. The two occipital condyles are very much separated from each other, and placed at the two sides of the occipital hole.

The cranium of the European aquatic Salamanders differs in general from that of the terrestrial in having the entire head more oblong, the external nostrils more approximated, the space between the vomers a simple small hole, the pterygoid bone a mere plate, wide behind and pointed before, &c. They also differ among themselves by sufficiently marked traits. Thus the *Triton Gesneri* has a small hole on the front of the muzzle, between the bones of the nose; and at the frontal, a post-orbital pointed process, very well marked, and directed backwards. The hole becomes a little slit in *Triton Alpestris*, in which the muzzle is shorter, and the post-orbital apophysis smaller and more transverse. In the *Triton cristatus* the post-orbital apophysis is but little marked, and the singularly rugose anterior region of the cranium has but a simple pit in lieu of a hole. In *Tritones punctatus* and *palmatus* the post-orbital apophysis is even longer than it is in *Triton Gesneri*, and on the front of the cranium are two slightly projecting lines, which unite forwards in the shape of a Y. In the Great Salamander of the Alleghanies, the *Hellbender* of the Americans (*Menopoma gigantea*), the principal frontal and anterior bones are narrower and more elongated. The first penetrate pointedly backwards between the parietal bones; forwards they extend to the external aperture of the nostrils. The nasal bones touch each other between them, and are placed between the frontal bones, the intermaxillaries, and the apertures of the nostrils. The orbital wings are but little elevated, pierced with very small optic holes, and leaving between them and the *ossa petrosa* a membranous space. The *ossa petrosa* are very distinct from the lateral occipital bones, and are entirely separated from them by a cartilage, in which the *fenestra oralis* is pierced. The pterygoid bones are very wide, and are articulated by one of their sides to nearly the whole of the external border of the sphenoidal bone, which last is very much flattened and very wide: the two vomers carry their teeth not longitudinally, but transversely, on their anterior border, and parallel to the intermaxillary and maxillary teeth. Cuvier remarks further that the head of the aquatic Salamanders in the larva state offers differences which deserve to be better studied than he had been enabled to do in the midst of so many occupations. Thus, he observes, the bones which he has named vomers are less fixed at the base of the nostrils; and instead of a single row of teeth, they have their whole surface furnished with them, an observation of Signor Rusconi which Cuvier verified. The ascending apophyses of the intermaxillaries are longer and narrower, the maxillary bones are less developed, &c., circumstances all of which are found in the *Axolotl*, and of which traces are to be seen even in the *Siren*. The Salamanders have a true dental lower jaw, forming a symphysis with its congener, and carrying teeth nearly as in the generality of lizards. The rest is composed, in the ordinary adult

glo piece, which doubles the preceding  
f its internal surface, forms a coronoid  
backwards, and carries the articular  
timately soldered to it. In the Great  
or this second bone is itself divided  
a coronoid and an articular portion.

his elaborate and excellent 'Odonto-  
interesting chapter on the *Teeth of*  
marks that the variations which the  
is in the Batrachian order of Reptiles

are more conspicuous in the number, situation, and structure of the teeth, than in their form or mode of attachment. Certain Batrachians, he observes, are edentulous, the genus *Hylaplesia* among the tree-frogs, for example, and the *Besoniæ*, or Toad family, with the exception of some species of *Bombinator*. The teeth when present are described by him as generally numerous, simple, of small and equal size, and close-set, either in a single row or aggregated, like the teeth of a rasp, and he points out a characteristic condition of the dental system in fishes, namely, the absence of teeth on the superior maxillary bone, as being continued in those genera of perennibranchiate Batrachians which stand lowest in the class of Reptiles; not only the superior maxillary teeth, but the bones themselves are absent, he observes, in *Siren*, *Menobranchus*, and *Proteus*. In the *Siren*, he describes the lower margin of the intermaxillary bones, and the sloping anterior and upper margin of the lower jaw as trenchant, and each encased in a sheath of firm, albuminous, minutely fibrous tissue, harder than horn. The bones thus armed slide upon each other, he tells us, like the blades of a pair of curved scissors, when the mouth is closed, and are well adapted for dividing the bodies of small fish, aquatic larvæ, worms, &c. The horny substitute for teeth in the lower jaw is supported by the bony element corresponding with the premandibular of the lepidosaurus [PROTOPTERUS.] A second bony piece applied to the inner surface of the branch of the jaw (representing the splenial or opercular element in the jaw of the crocodile) is beset with numerous minute pointed teeth, set in short oblique rows, and directed obliquely backwards. The palatal surface of the mouth is described as presenting on each side two flat, thin, and moderately broad bones, forming an apparently single, oblique, oval plate, which converges to meet its fellow at the anterior part of the palate, so as conjointly to constitute a broad rasp-like surface in the form of a chevron. The Professor regards the anterior long plate on each side as the representative of the divided vomer, and it supports six or seven oblique rows of small pointed retroverted teeth; the smaller posterior plate, which he thinks may probably be the homologue of the pterygoid, is beset with four rows of similar teeth; and thus we have ten or eleven rows on each side of the chevron of the palate. The greatest number of denticles (11 or 12) is in the middle rows; in the anterior and posterior rows they are fewer; all are of similar size and form, corresponding with those of the lower jaw opposed to them. 'The condition of the dental system in this, the lowest of the class of reptiles,' says Mr. Owen, 'is not without interest, independently of the absence of the superior maxillary teeth, and of the presence of the palatal and inferior maxillary "dent en carde." If, for example, the dense sheath of the trenchant anterior parts of the upper and lower jaws had been completely calcified and converted into hard denture the correspondence between the siren and the lepidosaurus would have been very striking in this part of their structure; but the maxillary sheaths of the siren being composed of horn, and being moreover easily detached from the subjacent bones, much more closely resemble the deciduous mandibles of the tadpoles of the higher Batrachians.' (Part ii., pp. 158, 159.)

In the *AXOLOTL* also Professor Owen notices the ichthyic character of the rasp-like teeth aggregated in numerous rows upon the palatal region of the mouth, and upon the splenial or opercular element of the lower jaw; but here he observes, the superior maxillary bones are developed, and support teeth. The premandibular and the intermaxillary bones, he adds, instead of presenting the larval condition of the horny sheath, have their alveolar border armed with a single row of small, equal, fine, and sharp-pointed denticles, which are continued above along the maxillaries; thus he observes, establishing the commencement of the ordinary batrachian condition of the marginal teeth of the buccal cavity. As in the siren, the dentigerous bones of the palate consist of two plates on each side; the anterior pair, or vomers, converge and meet at their anterior extremities, and the minute denticles which they support are arranged quincuncially; the posterior pair of bones continued backwards, according to the usual disposition of the pterygoids, abut against the tympanic or quadrate bones; and the denticles are confined to the anterior part of their oral surface, resembling, in their arrangement and anchylosed attachment, those of the palatal series, of which they are the posterior termination.

The superior maxillaries and their teeth are, it appears, wanting in *Menobranhus* [Necturus]; but Professor Owen observes, that in this form an advance to a higher type of dentition is perceptible by the arrangement of the teeth in a single row both upon the roof and at the margins of the mouth. The intermaxillary bones are produced backwards, and the single row of small pointed teeth which they support is opposed to a similar series upon the premandibular bones below. The palatal teeth form a single row on each of the broad bones which correspond with those described by Cuvier as the divided vomer in the higher Batrachians, and extend backwards upon the pterygoids, which support a few teeth.

The three preceding genera are perennibranchiate, and though the *Proteus*, like them, always retains its external gills, Professor Owen remarks that it offers a further advance to the dentition of the higher Batrachians, and to that of the *Amphiuma* especially. Each intermaxillary bone carries on its alveolar border a row of eight or ten minute, fine, sharp-pointed teeth, and each premandibular bone is armed with a greater number of similar but larger teeth, arranged also in single series. The palatine bones (two vomers of Cuvier) support a row of denticles, similar to the intermaxillary crescentic series and parallel with them; but Mr. Owen points out that the horns of the palatal dental crescent are continued much farther back, terminating, as in *Menobranhus*, on the anterior part of the pterygoid bones. Twenty-four teeth are contained in each half of the 'crescentic or chevron-shaped series,' as the arrangement is appropriately designated by the Professor, who adds that the superior maxillary bones are represented in this form by mere cartilaginous rudiments.

Professor Owen next notices the *AMPHIUMA*, which, he observes, like the *Proteus*, presents the batrachian disposition of the teeth in a single close-set series along the alveolar border of both upper and lower jaws. 'The upper series,' he observes, 'extends along well-developed maxillary and intermaxillary bones, and in the extent of the maxillary and palatal series, especially in *Amphiuma tridactylum*, the indication of a highly interesting character in regard to the affinities of an extinct race of gigantic Batrachians with biconcave vertebræ is discernible. [SALAMANDROÏDES.]

In the *Amphiuma* the palatal teeth run in a single close-set row along the lateral margins of the vomer, forming an acute angle at its anterior portion, whence the series is extended backwards on either side nearly longitudinally, and parallel with the maxillary teeth. 'All the teeth are conical, pointed, slightly curved backwards and inwards; their points glisten with a yellow metallic lustre,' whence Dr. Mitchell's name *Chrysodonta*. The number of teeth in *Amphiuma means* is, Professor Owen informs us, considerably less than in *Amphiuma tridactylum*.

We now approach a most interesting part of the inquiry illustrative of a fossil that has made some noise in the world, but which is now justly degraded to its proper place in the scale of animals, and is not a whit less interesting for such degradation. 'The *Menopome* exhibits,' says Professor Owen, 'the same essentially batrachian condition of the teeth as the *Amphiume*; but in their disposition, and in the disposition and form of the vomer, it makes a near approach to the caducibranchiate group, and allies itself most closely with the gigantic newt of Japan (*Sieboldtia*, Bonap.), and with that equally gigantic extinct species of Newt so noted in palæontology as the *Homo diluvii testis* of Scheuchzer. In the persistence of the branchial apertures, and the more complex structure of the *os hyoïdes*, the *Menopome* however manifests its generic distinctness from the *Sieboldtia*. The single close-set series of small, equal, conical, and slightly recurved teeth describes a semicircle on both the upper and lower jaws: the row of similar but smaller teeth on the anterior expanded border of the divided vomer runs parallel with and at a short distance behind the median part of the maxillary series. The premandibular teeth are received into the narrow interspace between the two rows in the upper jaw when the mouth is closed. The teeth of the *Menopome*, as of the *Amphiume*, are ankylosed by their base and part of its outer side to a slightly elevated external alveolar ridge.

\* *Sieboldtia*.—The perennibranchiate or fish-like Batrachians, "doubtful reptiles," as they have been termed, lead by so easy a series of transitions to the caducibranchiate

group, in which all external trace of the branchial apparatus is lost, that the artificial nature of such a division of the order is evident, and some naturalists have even hesitated whether to separate, generically, the last of the perennibranchians from the species *Sieboldtia gigantea*, with which the description of the dental system in the higher division of the Batrachians is here commenced. As regards the teeth, the difference between the great aquatic salamander of the volcanic mountains of Japan and that of the Alleghanies is very slight, and merely specific; the form, disposition, and attachment of the teeth are the same in *Sieboldtia* as in *Menopoma*; they differ slightly in relative size, those of the Japanese newt having the advantage in this respect, with a somewhat deeper implantation of their ankylosed base, and the alveolar parapet of the intermaxillary bones is higher and is slightly incurved. There are fourteen teeth in each intermaxillary, seventy-two in each superior maxillary, and sixty-four teeth in each vomer of the *Sieboldtia gigantea*.'

Professor Owen then points out that the disposition, form, and attachment of the teeth in the great fossil newt or salamander (*Andrias Scheuchzeri*, Tschud.) are the same as in the *Menopome* and *Sieboldtia*, but that they appear to have been relatively smaller than in the latter genus; and perhaps less compressed, and with more conspicuous basal grooves.

The Professor further remarks that all the caducibranchiate Batrachians with tails, as the newts and land salamanders, have teeth on the inferior maxillary and vomerine bones, as well as on the intermaxillaries and superior maxillaries. In the common newts (*Tritones palustris*, *cris-tatus*, and other allied species of the old world) the teeth are, he observes, confined to the bones above mentioned; they are, he informs us, equal, subcompressed, fine, sharp-pointed cones, arranged in a single close-set row, along the upper and lower margins of the mouth, and extending far back upon the roof of the mouth, in a single row along the outer margins of each vomer, the vomerine teeth being extremely minute. But it further appears, according to the same author, that most of the North American newts have a fourth locality for teeth, reminding the observer of a peculiarity in the dental system of some of the highly organised clupeoid fishes of the South American rivers, viz. upon the under surface of the sphenoid bone. Four rows of these sphenoid teeth are found in the subgenus *Pseudotriton*; and in *Salamanca glutinosa*, Maclure (*Plethodon*, Tschud.), they are, Professor Owen informs us, aggregated *en brosse* to the number of three hundred and upwards, upon both the basi-sphenoid and basi-occipital bones; a single row is set nearly across the posterior margin of each vomer, and the marginal teeth of the mouth, maxillary and intermaxillary, are arranged in a single series both above and below.

For a particular account of the teeth of the *Ranidæ* we must refer the reader to the work itself, observing here only that the frogs have no teeth on the lower jaw, though in some species (*Ceratophrys* for example) the alveolar edge of the lower jaw-bone is finely notched or dentated. The *Bufo*idæ, as a general rule, are toothless, but in the *Bombinatoræ* the subgenus *Hyladactylus* has teeth upon the vomer, and *Sclerophrys* has teeth on both the intermaxillary and maxillary bones. Professor Owen remarks that in microscopic structure the teeth of the existing Batrachians, like those of most Saurians, correspond with the simple mammalian teeth, and, after an elaborate description of the microscopic appearances in the tooth of a frog, proceeds to the description of the dental system in the extinct genus *Labyrinthodon*, which will be noticed in this work under the title SALAMANDROÏDES.


Thus we are indebted to Professor Owen for a most able exposition of the dentition of the Batrachians generally, showing the gradation by which that order of reptiles is linked to the fishes on the one hand and the Saurians on the other, and the various stages of development by which the Batrachians are connected with each other. (*Odontography*)

To return to the salamander, we find, as indeed might be expected from the metamorphosis which it undergoes, that its *os hyoïdes* is subject to changes analogous to those of the frog, though not so complete. In its larva state it has, Cuvier observes, two hyoïdian branches springing from the occipital bones, uniting forwards under the lower jaw, and a cartilaginous branchial apparatus suspended at the point of union of those branches, and supporting four arches



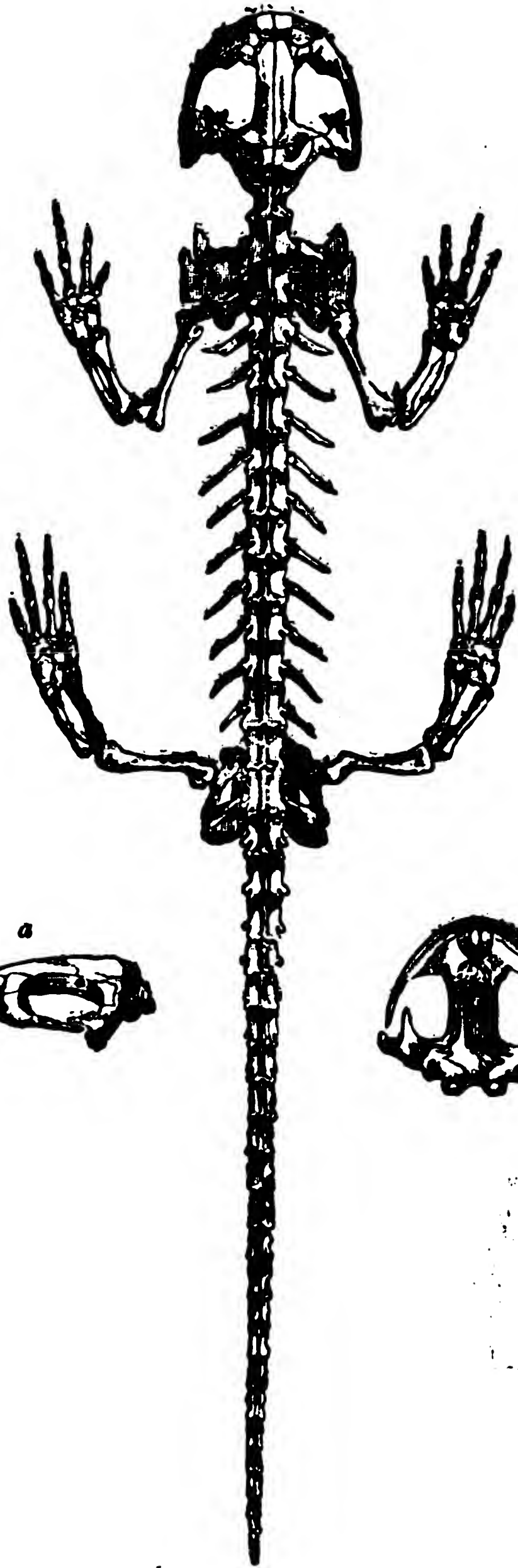
on each side, the first of which is attached to an intermediate stem, the three following to a second two-jointed stem, and these two pairs of stem to an unequal branch, as is more clearly manifested in the axolotl. The adult aquatic salamanders preserve in the bony state the branches which still are attached below the fenestra ovalis, and terminate forward by a truncation under the middle of the lower jaw; but the anterior articulation of these branches is now become membranous. The unequal stem, in the bony state, supports on each side an osseous branch consisting of two joints, terminated by a cartilaginous point, and moreover, internally, another branch which is simple and reduced to a filament, which goes from the unequal stem to the second articulation of the external branch. In the terrestrial salamander, which can only pass a very short time in the larva state, all remains cartilaginous. The two suspensive branches or anterior horns are delicate and flat, and do not join the cranium; and the unequal stem with its two branches soldered on each side by their two ends, forms only a single chevron-shaped cartilage, each branch of which is pierced with a considerable gap. This remainder or vestige of the branchial apparatus does not prevent the co-existence of a larynx and the rudiment of a sternum; both indeed weak and membranous rather than cartilaginous. The shoulder of the salamander is, Cuvier remarks, very curious on account of the close junction of its three bones into a single one, which has the glenoid fossa at its anterior edge, sends towards the spine a square lobe slightly enlarged above, which is the omoplate, and towards the breast a rounded disk, slightly lobated, which is composed of the clavicle and coracoïd bone, where a suture which separates them may for a long time be observed, and where there always remains a small hole. The omoplate has its spinal edge augmented by a cartilaginous prolongation. The cleido-coracoïd is also surrounded with a great cartilaginous blade in form of a crescent, which crosses upon its congener under the breast, for the only vestige of a sternum remaining is a cartilaginous blade placed behind the two preceding, and which represents the xiphoid. The atlas of the salamander is articulated with the head by two concave facets, and with the second vertebra by the face of its body, which is also concave; for, contrary to the case of the frogs and lizards, all the anterior faces of the bodies of the vertebrae are convex in the salamanders, and all the posterior faces concave; the upper part is flat. The articular apophyses are horizontal, and united on each side by a crest, which, joined to that of the other side, gives to the vertebra a sort of roof which is rectangular, but with its lateral borders a little re-entering. The posterior parts of a vertebra lie on the anterior parts of that which follows it. In lieu of spinous apophyses, there is only a slight appearance of a longitudinal ridge. The body of the vertebra, which is cylindrical and narrowed in its middle, adheres under the roof above noticed. The transverse apophyses also adhere under the lateral crests, are directed slightly backwards, and divided by a furrow on each of their faces, so that their extremity has as it were two tubercles for carrying those into which the base of the small rib is divided. These small ribs adjoin all the cervical, dorsal, and lumbar vertebrae, except the atlas, but are only two or three lines in length, and are far from surrounding the trunk or reaching the sternum. Among the aquatic salamanders, the *Triton Gesneri* has the crest of the dorsal vertebrae more elevated and sharp than the terrestrial salamander; this crest is also rather more developed in *Triton Alpestris* and even in *Tritones punctatus* and *palmatus*; but what, adds Cuvier, is very singular, it is precisely in *Triton cristatus* that this crest is most effaced, and the upper part of the vertebra nearly plain. The vertebrae of the tail (25 or 26 in number) in the terrestrial salamander have crests and transverse apophyses like those of the back; they become smaller and smaller, and, counting from the third caudal, there is under the body a transverse blade directed obliquely backwards, pierced with a hole at its base, which represents the chevron bones of the lizards and the other long-tailed genera. Cuvier counted 33 caudal vertebrae in the *Tritones alpestris* and *cristatus*, 34 in *Triton Gesneri*, and 36 in *Triton punctatus*. They form, he observes, a tail flattened laterally, in consequence of the elevation of their upper and lower crests. The bones of the limbs are, says Cuvier in continuation, proportioned to the smallness of the members themselves. The humerus has, above, a round head; a little lower, forwards, there is a compressed and obtuse tuberosity; and backwards, a little lower still, another very pointed

one. Its lower head is flattened from before backwards, and widened to suit the condyles, between which is an articular head, rounded for the fore-arm, and above, forwards, a small fossa. The aquatic salamander has this bone more widened above than the terrestrial species. The fore-arm is composed of two separate bones. The radius has a round upper head, a narrowed body, and a compressed and widened lower head. The cubit is more equal in size, and its depression is very short and rounded. The carpus has five bones and two cartilages, which occupy the place of bones, seven pieces in all: the whole of these are flat, angular, disposed in a pavement-like order, and in some respects announce the structure to be seen in the ichthyosaurus. In the first rank are two, of which the smallest or radial is cartilaginous. The greatest belongs to the radius and ulna: between them on the second rank is a single one; then come, on the third rank, four for the metacarpals. The first remains cartilaginous. The metacarpals are short, flat, and narrowed in their middle. Cuvier found only one phalanx ossified on the first finger, two on the second and fourth, and three on the third. The variety of points by which the pelvis is attached to the spine is, he remarks, a very singular thing. He had individuals of the terrestrial salamander in which it was suspended from the fifteenth vertebra (counting in the atlas), and others in which it was suspended from the sixteenth; and he refers to a specimen (species undetermined) seen by M. Schultze, in which it was suspended on one side to the sixteenth vertebra, and on the other to the seventeenth. With regard to the aquatic salamanders, Cuvier found it constantly suspended to the fourteenth in *Tritones palmatus* and *alpestris*, to the fifteenth in *Triton punctatus* and *Gesneri*, and to the seventeenth or eighteenth in *Triton cristatus*. He had an individual of the last-named species, in which it was suspended on one side to the seventeenth vertebra, and on the other to the eighteenth. The pelvis itself is quite differently formed from that of the frogs: the vertebra which supports it is like those which precede it, and has, like them, on each side a small rib, at the extremity of which the os ilii is suspended by a ligament. It is cylindrical, and widens a little on arriving at the cotyloid cavity. The pubis and ischium are soldered together, and form, with those of the other side, from which they are distinct, a large disk, concave above, flat below, cut square in front and at the anterior parts of the sides, notched laterally and narrowed behind the cotyloid fossa, and terminated backwards in a concave arch. The pubis remains cartilaginous much longer than the ischium, with which it is united by a suture which makes a cross with the symphysis, and in front of this symphysis is a cartilage in the form of a Y in the muscles, which recalls to the observer the marsupial bones of the opossums. The upper head of the femur is oval; at the internal face of the neck, there is a very pointed apophysis, occupying the place of a trochanter: the lower head is widened and flattened from before backwards. There are two bones in the leg. The tibia, which is very stout upwards, has in front a ridge, which detaches itself from the upper part of the bone in the form of a slender stem, resembling the vestige of a fibula discernible in various Rodents, but this does not prevent the development of a true fibula as large as the tibia, and which descends a little lower. There are nine tarsal bones, all flat and disposed in a pavement-like order: the lower rank has five for the five metatarsal bones; the four others consist of one small (the tibial) at the internal border, one great (the fibular) at the external border, an oblong one between them, placed obliquely and answering to the tibia and fibula, and one square in the middle of all the others. Cuvier found but one phalanx on the first finger, two on the second, three on the third and fourth, and two on the last.



Vertebra of Sigboldia.

Fore-hand of Sieboldia.



Skull of Menopoma. a, seen in profile; b, seen from above; c, cranium seen from below.

Skull of Sieboldia; seen from below.

Skeleton of terrestrial Salamander.

a, Skull seen in profile; b, seen from below.

**Generation.**—Such particulars of the generation of the *Salamandridæ* as require notice will be found under the titles of the genera treated of in this article.

**Reproduction.**—The power of reproducing excised or injured parts has been observed in no family among the reptiles more carefully than in the *Salamandridæ*. Plateretti, Spalanzani, Murray, and others have recorded their observations with respect to this power; and Bonnet particularly has given most accurate descriptions and figures of his careful experiments. The arms or thighs of Tritons amputated

sometimes on one side, sometimes on the other, or both on the same side, were constantly reproduced, and the toes were gradually again formed and endowed with motion. The tail too, cut off at various points, was renewed, pushing out by little and little from the amputated base. In one case the same limb was reproduced four times consecutively in the same animal. Bonnet found that this reproduction was favoured by heat and retarded by cold. He



observed that the parts of excised limbs were often reproduced with remarkable alterations, either of defect or excess; the deficiency or exuberance of certain parts taking upon themselves very singular forms. In many species of Tritons the long bones of the limbs detached from their principal articulation, and remaining suspended by some points which still caused them to adhere to the flesh, were found completely consolidated in a few days. The most extraordinary observation was that consequent on the total extirpation of the eye, which was entirely reproduced and perfectly organized at the end of a year. Dufay has recorded their faculty of remaining frozen up in ice for a long period without perishing.

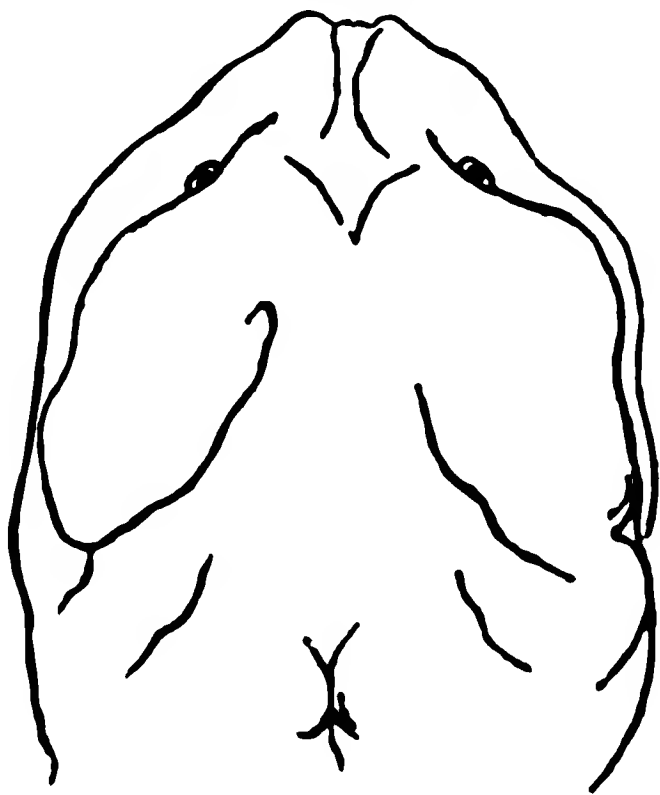
Their tenacity of life was strongly shown in an experiment made by M. Duméril. Three-fourths of the head of a *Triton marmoratus* were removed with a pair of scissors. The mutilated animal was placed by itself at the bottom of a large glass vessel in fresh water about half an inch deep, and which was carefully renewed at least once a-day. The animal, although deprived of the four principal senses, without nostrils, without eyes and ears, and without a tongue, continued to live and move slowly. Its only communication with externals was carried on by touch alone. M. Duméril relates that it was evidently conscious of existence, and walked slowly and cautiously. It raised the stump of its neck towards the surface of the water, and during the first days was seen making efforts to breathe. In less than three months reproduction and cicatrization had so done their work that there remained no aperture for the lungs or for food. At the end of three months, M. Duméril was compelled to leave it to the care of another during an absence, and it died, in all probability, as he observes, from want of attention on the part of the person who undertook the care of it. This specimen is now preserved in the Paris museum, and exhibits, as M. Duméril remarks, the singular fact of an animal having lived without a head; and a proof of the possibility and necessity, even in the Batrachians, of a sort of respiration by means of the skin. In this animal M. Duméril states that respiration was certainly thus carried on for three months, although the stump of the amputated part presented a cicatrice, the smooth surface of which proved, even when examined by a magnifying glass, that there was a complete *obturation* of the œsophagus and larynx.

Dr. von Siebold has also recorded his observations on the reproduction of wounded or lost parts in the *Triton niger*.

We now proceed to illustrate the Salamandridæ by a consideration of the genera *Menopoma*, *Sieboldtia*, *Triton*, *Lisotriton*, and *Salamandra*.

#### Menopoma.

**Generic Character.**—Head flat, broad; two concentric rows of teeth (the inner row palatine) in the upper jaw, and a single row only in the lower jaw; tongue free in front; operculum situated about halfway between the posterior edge of the rictus of the mouth and the fore leg; three opercular cartilages, between the posterior two of which is the aperture; feet fimbriated on their outer edge; toes four on the anterior feet, and five on the posterior; of the latter the fourth and fifth are webbed and without claws.



Head of *Menopoma*, seen from above.

is the *Abranchus*\* and *Menopoma* of Harlan; *Pro-*

posedly absent to *Menopoma* by Dr. Harlan, *Abranchus* having been designated by Van Hasselt to designate a genus of mollusks.

*tomopsis* of Barton; *Cryptobranchus* of Leukardt and Fitzinger; *Salamandrops* of Wagler.

**Example.**—The only species known is *Menopoma Alleghaniensis*, Harl.; *Salamandrops Alleghaniensis*, Wagl.

**Description.**—Length about two feet; head broad and flattened; mouth wide; nostrils projecting; body thick and stout; tail compressed vertically, and nearly as long as the body; legs stout and short; colour slaty with dark spots on the body; a dark line runs through the eyes.

This is the *Twoeg* of the Indians; *Hellbender*, *Mud Devil*, *Ground Puppy*, and young *Alligator* of the Anglo-Americans; and *Fischsalamander* of the Germans.

**Locality.**—The Ohio and Alleghany rivers.

**Habits, &c.**—This batrachian is carnivorous and very voracious; nothing that it can devour is spared by it. The fishermen dread it very much, and believe it to be poisonous. Indeed the appearance of the animal is altogether uncouth and forbidding.

Michaux appears to have been the first traveller who discovered and noticed the *Menopoma*. He states that in the torrents of the Alleghanies is found a species of Salamander, called by the inhabitants 'Alligator of the mountains,' and that there are some two feet in length. Bosc noticed the animal which Michaux procured, and which was placed in the Paris museum, very shortly in the article *Salamandre* (*Nouv. Dict. d'Hist. Nat.*). Barton's memoir enters at some length into the subject. There is a well preserved skeleton of *Menopoma Alleghaniensis* in the museum of the Royal College of Surgeons in London.

margin of the vomers; posterior feet with cutaneous appendages; toes small, free, with depressed cutaneous lateral lobes; tail rather round at the base, very much depressed in the middle and behind, head thickly covered with glands; body depressed, with transverse folds and a long thick cutaneous appendage on each side.

Cuts of the skull, showing the teeth, of the skeleton of the fore hand, and of some of the vertebrae, are given above.

This is the genus *Megalobatrachus* of Tschudi; but the Prince of Canino's name, *Sieboldtia*, has the right of priority. The genus belongs to the subfamily *Andriidae* of the Prince's *Salamandridæ*.

**Example.**—*Sieboldtia maxima*. This, which is the *Salamandra maxima* of Schlegel (*Fauna Japon*, vii., tab. v. vii., viii.), was found by Dr. Von Siebold in a lake on a basaltic mountain in Japan. He brought away a male and a female; but the former devoured the latter during the passage, is now alive at Leyden, about a yard long, and feeds on small fishes. The gill-aperture-slit always remains open in *Menopoma*, but in this great newt the slits are closed. The animal is the nearest living analogue of *Andrias Schœtzleri*, the celebrated *Homo diluvii testis* of Schœnbein, which will be noticed in the account of the fossil *Salamandridæ* at the end of this article.

Triton.

**Generic Character.**—Head rounded, convex; vertebrae

somewhat flattened; tongue small, semi-globular, slightly free at each side, free and pointed behind; palatine teeth numerous, disposed in two rows; body granulous; no parotids; tail compressed, as long as the body; glandular pores behind and over the eyes, and a longitudinal row of distant similar pores along each side. Toes four on the anterior and five on the posterior feet. Crests of the back and tail (in the male) separate.

Example, *Triton cristatus*.

**Description.**—Blackish, orange-coloured beneath, sprinkled with round black spots; sides dotted with white; upper lip overhanging the lower, but not having a distinct lobe; body warty or tuberculated; tail rather smooth, compressed, sharp, trenchant above and below. Length six inches.

**Male** (in the spring) with an acute toothed dorsal crest; tail with a longitudinal white stripe. In winter without a crest, and much resembling the female.

**Female.**—No crest; lower edge of the tail orange.

**Young.**—Olive-brown with a sulphureous dorsal line; abdomen orange, spotted with black; lower edge of the tail orange-red.

This is the *Lacerta palustris* of Linnæus; *Salamandra aquatica* of Ray; *Salamandra cristata* of Schneider, Daudin, &c.; *Triton palustris* of Fleming; *Salamandra platycauda* of Rusconi; *Molge* of Merrett; *Grosse Wassersalamander* and *Sumpfsalamander* of Bechstein; *Warty Lizard* of Pennant; *Common Warty Newt* and *Great Water-Newt* of the British.

**Geographical Distribution.**—The whole of Europe; Western and Northern Asia.

**Habits.**—The ponds and ditches of this country abound with this the largest British newt, and a most voracious animal it is. Aquatic insects, and indeed any small living animals which come in its way, are unsparingly devoured. It is a great destroyer of tadpoles, and the smaller water-newt, *Lissotriton punctatus*, frequently falls a victim to its ferocity and voracity. Mr. Bell has taken them more than once in the act of swallowing an individual of the smaller species, which was so large as to occasion great difficulty and delay in the act of deglutition. In swimming, the legs are turned backwards to lessen resistance, and the animal is propelled principally by the tail. Every one has observed the newts, or efts, as they are called in many places, floating motionless at the surface of the water, with their limbs extended at right angles with the body, and their toes spread out. Their progression at the bottom of the water and on land is performed creepingly with their small and weak feet.

**Generation.**—This is the species which was the principal object of the observations of Rusconi, to which we shall presently advert; but before we do so, it is necessary to apprise the reader of the remarks made by Mr. Bell. He observes that the male seeks and follows the other sex: the tail of the former is vibrated, and, as it were, smacked by a motion similar to that of smacking a whip, several times during a few moments. Rusconi, observes Mr. Bell, asserts, and he has been followed by most subsequent writers, that impregnation is effected without contact; but the latter remarks that he has reasons, the result of his own repeated observations, for believing this to be a mistake, at least in some species.

Spallanzani has stated that the eggs, when excluded by the female, fall at once to the bottom of the water; and Cuvier, that they come forth from her 'en longs chapelets.'

Rusconi procured, in the month of May, several of these newts, which he put into a large tub, at the bottom of which he found, three days afterwards, about twenty eggs glued together endwise, three to three and four to four, so as to resemble portions of a string of beads. He gathered up these eggs carefully, and placed them in a vessel filled with some of the water from the tub. After observing them two days, he saw that they became enlarged and irregular on the surface, which he regarded as preparatory to the evolution of the germ. These appearances increased up to the fifth and sixth days, but instead of producing young animals, as he had expected, the eggs had lost their transparency, had become covered with a sort of mould, and in short had lost the faculty of evolution. The Salamanders left in the tub had in the interval deposited more eggs: these he collected as before, and thinking that the water which he had previously employed might have been improper for the purpose, he procured some from the ditches whence the newts had

been taken: still without success. He then turned his attention to artificial impregnation, remembering Spallanzani's success: here too he failed. Accident, as in so many other cases, gave to Rusconi the key of the mode by which the young were brought into life. He had observed, whilst following out his experiments for artificial impregnation, that the Salamanders which had been left in the tub from time to time pressed back their hind limbs beneath the belly, and that in a few moments after this action they laid one or two eggs; these eggs did not always fall to the bottom of the water, but sometimes remained attached for a moment to the vent itself, so that some of the animals might be seen running to and fro in the tub with two or three eggs thus attached. He was at a loss to account for this pressing action of the hinder limbs, and was thinking of making some arrangement in order to enable his salamanders to support themselves at their ease during the night at the surface of the water for respiration, with a view to continuing his observations on them, when a fresh parcel of these animals were brought to him in a pail, in which many plants of *Polygonum Persicaria* had been placed to prevent the overflow of the water from the pail. He made a small bunch of these plants, and put the stems of them under a large stone to confine them at the bottom. In the evening he inspected the tub, and found all his salamanders so comfortably accommodated by the help of the plants, that by keeping the head a little elevated their nostrils were kept above the surface of the water, so that their respiration was easy. A few days afterwards, when Rusconi was examining his salamanders with the view of selecting a male and a female for repeating his experiments of artificial impregnation, he remarked that there was not one egg at the bottom of the tub. Whilst under the influence of surprise at this, he observed one of his salamanders approach one of the leaves of the plant, and direct its snout to it as if to smell it. The animal then moved gently on the leaf in the direction of its breadth, and resting upon it, pushed back its hind limbs, so as to fold back and enclose the leaf between its feet. It stayed about a minute in this position and then went away, leaving the leaf so that its apex was turned back on the petiole. After a lapse of three minutes Rusconi saw the salamander approach another leaf, apparently disposed to place itself thereon, when, casting his eyes accidentally on the branches of *Persicaria*, he discovered many other leaves doubled back just as he had seen the salamander double back that above noticed. He immediately took the bunch of plants from the tub, and on examining the doubled leaves he found that each of them enclosed an egg. He further observed that these leaves were unable to reassume their natural position, because their two surfaces were held together by the gluten with which the egg is covered; and he had to overcome the adhesive resistance before he could expand the leaf.

Rusconi enters into minute detail of the actions of the male from the time of its first pursuit of the female to the discharge of the prolific fluid, for which we refer the reader to the work itself.\* During the time that the male is lashing the female with his tail, she remains immovable; at last she moves, and slowly goes in search of a plant proper for receiving her eggs, choosing almost always the *Persicaria*. She first approaches her head to the edges of a leaf, and turns it with her snout in such a way that the lower surface of the leaf, which was towards the bottom, is turned towards her breast: then with her fore paws she passes the turned leaf beneath her belly, seizes it with her hind paws, and conducts it beneath the vent, folding it at the same time, and forming with it an angle the opening of which is directed towards the tail. The egg in escaping from the vent would thus pass through the middle of the angle formed by the leaf, but the salamander stops it in its fall by her hind feet, shuts up this angle with them, and thus forms in the leaf a fold in which the egg is held. Still on the removal of the feet the egg would fall to the bottom of the water; but the careful parent, before she quits the leaf, folds it so firmly with her hind feet that the gluten with which the envelope of the egg is surrounded spreads from the pressure on the two internal surfaces of the leaf, and prevents the folds from opening. When several eggs have been laid in this manner, in different leaves, the female remains quiet until another male comes to caress her. Rusconi did not ascertain how long the period of laying

\* 'Amours des Salamandres Aquatiques, et Developpement du Tetard de ces Salamandres depuis l'œuf jusqu'à l'animal parfait,' Milan, 1831.



continued; but he found eggs as early as the middle of April and as late as the middle of July.

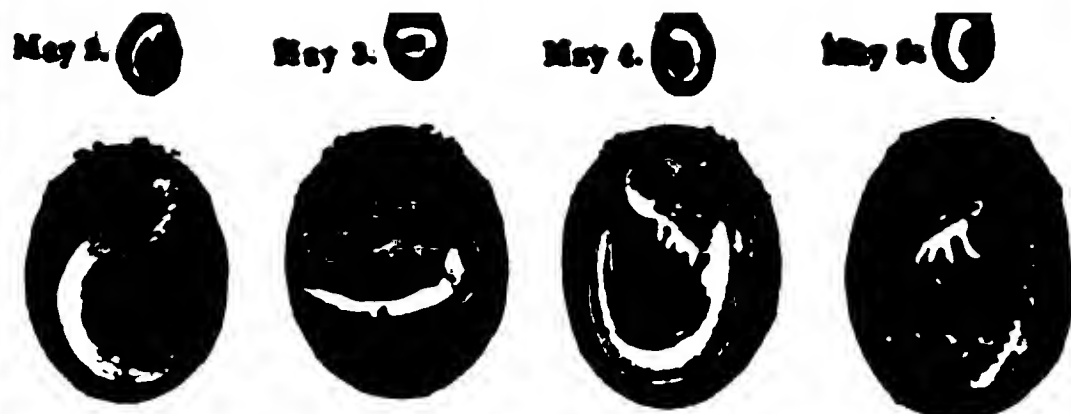


*Triton cristatus*, male, in the spring season, seen from above.

*Triton cristatus*, female, in the act of compressing a turned leaf upon her included egg. The leaves folded back represent those in which eggs have already been thus laid. (Rusconi.)

The following figures, given by the same author, exhibit the several stages of the evolution of the egg which was kept on its proper leaf: these stages are denoted by the dates of the days on which the drawings were made. Thus the figure marked 23rd April shows the egg of its natural size, and the figure below it the same magnified.

The temperature of the water during the period of Rusconi's observations varied from 22° to 27° of the centigrade scale. The globule in the centre of the ovum is white with environed with a glairy matter, so that it can move freely in envelope is membranous, of glassy ed with a very clear viscid matter: this matter appears to be less than three days the globule had undergone April 26. Under the microscope embryo the commencement of the



parts which are to become the head, the belly, and the tail. The globule at first becomes enlarged, then elongated, and its previously smooth surface presents some small elevations. If it has not been fecundated, or has lost its prolific power, it enlarges, nevertheless, during the first days, as in ordinary cases, but afterwards changes so as to resemble a vesicle half filled with water; when this appearance came on, the egg had lost its vitality.

On the 28th April (fifth day) the embryo has grown so long that it becomes bent in order to accommodate itself to the circumscribed envelope. Now the head, abdomen, and tail are easily distinguishable, and near the head (the larger extremity) small elevations (the rudiments of gills and fore-feet) are perceptible. These parts become more apparent by the 30th, when in the concave side of the embryo and towards the head a small furrow is seen which separates the head from the abdomen, and the rudiments of a spine are distinctly visible along its convex border.

By the 2nd of May the position of the embryo is changed and the tail has already assumed its oar-like form. There is not as yet any appearance of mouth or eyes; but towards the extremity of the head small blackish points may be observed, and a slight degree of contraction between the rudiments of the gills and those of the fore-feet, distinguishing the head from the chest. Now the embryo begins to move, and its heart may be seen to beat: colour too begins to be present. This appears to be a critical state of the embryo; for almost half of those whose development was watched by Rusconi died at this period or soon after.

3rd May. The embryo, which has changed its position three or four times during the last twenty-four hours, shows in that which it here presents all the upper part of the body, which is sprinkled with little blackish spots disposed into two longitudinal bands, which extend from the head to the tail. On the side of the head, and before the two elevations which are the rudiments of the fore-feet, filaments to the number of four on each side may be observed. The two first are not gills, as some authors suppose, but are organs of station, which the author designates as claspers or hooks (crochets) on account of their analogy to the two hooks by which the embryos of the green frog suspend themselves to the leaves of the lentil.

4th May. The changes of position become more frequent. In that here presented the embryo shows the lower part of its head and trunk, which is white inclining to green. On the chest between the gills of the two sides, where the pulsations of the heart are seen, small irregular blackish spots are observable. Before the two claspers are seen also other blackish spots, forming the junction of the two bands which run along the back, as shown in the preceding figure. The circulation of the blood, which is simple, and performed by a single curved vessel, is seen in the gills, which are of a glassy transparence, and consist only of a single filament without leaflets as yet. The blood is white. The claspers or hooks in front of the gills are lengthened, and larger towards their ends than at their origin. The sides of the embryo are dotted with deep green in two irregular bands, extending from the fore-feet to the extremity of the abdomen.


5th May. Traces of the eyes may now be just seen; and the rudiments of two leaflets are perceptible on the two longest gills. The embryo now changes its position rapidly, and appears constrained by the confinement of its prison. It tries to extend itself in a straight line, and continually

S A L

335

S A L






Last stage of the tadpole of *Triton cristatus*.

On the 18th of July the young salamander, as represented above, had arrived at the maturity of its tadpole state, and it is represented watching a small mollusk to ascertain whether it is living and fit for prey. Rusconi found that on this day the gills appeared rather shorter than on the day before. On the next day the leaflets at the extremities of the gills were obliterated, and the gill-stem itself was shortened. This shortening and obliteration went on daily, till, at the end of five days, they were reduced to mere bud-like eminences covered with a continuation of the skin of the head. While this was going on, the duplicature of skin, which partially covered the branchial apertures, became gradually united to the chest; the trenchant membranous crests, which the arches bore externally, were obliterated; the aperture at the ears, through which the water taken in at the mouth was discharged, was daily more and more contracted; and the crest of the tail, which extended up to the head, was contracted also. Within, other great changes had been in progress. Both jaws, but especially the lower, were much ossified, and the teeth of the lower jaw were hard enough to resist the point of a needle strongly. Rusconi remarks that if he were to arrange the component parts of the skeleton at this period, according to their hardness, the lower jaw would stand first, then the upper one, then the bones of the skull, the vertebræ, and those of the four limbs. On the 27th of July the salamander had lost even the smallest trace either of gills or of branchial apertures. It respired atmospheric air only, and having arrived at its perfect state, made strong efforts to escape from the vessel in which it had undergone its metamorphosis.

In its complete state this species habitually lives in the water, and is seldom to be found on land unless the pond which has been its abode is dried up, and the animal finds itself obliged to walk in search of another.



*Lissotriton punctatus*, seen from above.

Male, the toes of whose hind feet are furnished in the breeding season with a black-spotted membrane, in the act of lashing his tail; b, female.

Mr. Bell confirms the interesting details given by Rusconi, remarking that he had observed the process many times, and long before he was acquainted with Rusconi's book; but he allows that Rusconi has the merit of first

publishing an accurate account of the development of this species.

The development of the common smooth newt, *Lissotriton punctatus*, Bell; *Triton punctatus*, Auct.; *Triton palustris*, Laur.; *Salamandra punctata*, Daud.; *Molge punctata*, Merr.; *Salmandra exigua*, Rusc.; and *Brown Lizard* of Pennant, was also observed by Rusconi; but it did not require particular notice, being very similar to that of *Triton cristatus*. *Triton punctatus* however showed itself much the more brisk animal of the two; and the lashings of the tail of the male in his approaches to the female were much more rapid.

#### Salamandra.

**Generic Character.**—Head thick; eyes large; gape of the mouth ample; tongue broad; palatine teeth arranged in two long series; parotids large; body sprinkled with many small glands; toes free; tail rather smooth.

Example, *Salamandra maculosa*, Laur.

**Description.**—Black with yellow spots; numerous prominent warty excrescences on the sides; tongue very large; palatine teeth spatuliform; toes smooth.

This is the *Salamandra* of Gesner; *Salamandra terrestris* of Aldrovandus, Ray, and others; *Salamandre de terre* of the French; and *Geflechte Erd-Salamander* of the Germans.

**Locality.**—Central Europe and the mountainous parts of the south of Europe.

**Generation, Habits, &c.**—This land Salamander is, unlike the Tritons, ovoviviparous, though the young, at first, inhabit the water and undergo metamorphosis till they arrive at the mature state which fits them for living upon land, where they haunt cool and moist places, being not unfrequently found about fallen timber or old walls. The food principally consists of insects, worms, and small molluscos animals. In the winter it retires to some hollow tree or hole in an old wall, or even in the ground, where it coils itself up and remains in a torpid state till the spring again calls it forth. As it increases in size, it constantly sheds its skin, which is moulted in flakes; at least such was the process in *Salamandra subviolacea*, observed by Dr. Barton.

We have seen that the body of the Salamander is largely covered with warty glands. These secrete a milky fluid of a glutinous and acrid nature like that of the toad [Proc. vol. x., p. 493], which, if not capable of affecting the larger and more highly organized animals, appears to be a destructive agent to some of those which are less highly organized. Thus Laurenti provoked two grey lizards to bite a salamander, which at first attempted to escape from them, but being still persecuted, ejected some of this fluid into their mouths; one of the lizards died instantly, and the other fell into convulsions for two minutes and then expired. Some of this juice was introduced into the mouth of another lizard; it became convulsed, was paralytic on the whole of one side, and soon died. According to Dr. Barton this fluid,—which the animal secretes in large quantities when irritated, and is then capable of ejecting it to some distance,—is not soluble in water, though it dissolves readily in spirit of wine. He found the taste of the juice of *Salamandra subviolacea* extremely acrid, resembling corrosive sublimate, and very astringent.

Such is the extent of the foundation for the long cherished assertion that the Salamandra was one of the most venomous of animals. Nicander, in his *Alexipharmaca*, gives an appalling picture of the symptoms produced by its bite. The Romans looked on it with horror, as most destructive, and considered it as deadly a part of the poisoner's laboratory as aconite or hemlock. Hence came a proverb that he who was bitten by a Salamander had need of as many physicians as the animal had spots; and another still more hopeless,—'If a Salamander bites you, put on your shroud.'

Not only was its bite considered fatal and the administration of the animal itself taken internally believed to be deadly, but anything that its saliva had touched was said to become poisonous. Thus, if it crept over an apple-tree, it was supposed to poison all the fruit with its saliva; and even herbs on which the fluid fell were believed to affect those who tasted them with vomiting. These fables had taken such strong hold, that it was thought worthy of record in the *Acta Scand. Nat. Cur.* that a man had eaten a salamander, which his wife had put into his food in the hope of becoming a wale, without suffering any inconvenience. Maupertuis applied the teeth of a salamander to the thigh of a fowl from which

he had plucked the feathers, to the lips and tongue of a dog, and to the tongue of a Guinea fowl; in neither case were any symptoms of poison manifested. Another prejudice against this reptile was that it sucked cows and dried up their udders.

But the grand absurdity of all was the belief that the salamander was incombustible; that it not only resisted the action of fire, but extinguished it, and, when it saw the flame, charged it as an enemy which it well knew how to vanquish.

Aristotle, whose Salamandra (σαλαμάνδρα) this appears to be, has been quoted as giving his sanction to this belief, and indeed he cites it as a proof that there are animals over which flame has no power; 'the Salamandra, as they say, when it goes through fire, extinguishes it.' (*Hist. An.*, v. 19.) Now this is evidently only a reference to report; and it is not improbable that a copious secretion of the fluid above noticed might, in a rapid and short passage, so damp the fire, that the animal might get through comparatively unhurt. *Alian* (ii. 31) says not only that it will live in the flames, but that it attacks fire like an enemy. *Nicander*, *Dioscorides*, and *Pliny* all add their authority; and the latter not only relates that they extinguish fire by their touch, but that they are without sex and produce nothing. He dwells on their poison as being of the worst description, and is profuse in his catalogue of remedies. (*Hist. Nat.*, xxix. 4.) But even so late as 1789 there was an attempt to revive these wondrous tales. A French consul at Rhodes relates that while sitting in his chamber there, he heard a loud cry in his kitchen, whither he ran and found his cook in a horrible fright, who informed him that he had seen the Devil in the fire. *M. Pothonier* then states that he looked into a bright fire and there saw a little animal with open mouth and palpitating throat. He took the tongs and endeavoured to secure it. At his first attempt, the animal, which he says had been motionless up to that time (two or three minutes), ran into a corner of the chimney, having lost the tip of its tail in escaping, and buried itself in a heap of hot ashes. In his second attempt the consul was successful, drew the animal out, which he describes as a kind of small lizard, plunged it into spirit of wine, and gave it to *Buffon*. This appears to be very circumstantial, and *M. Pothonier*, whose head was evidently filled with preconceived opinions, may be acquitted of any intention to deceive. That the animal was in the fire there can be no doubt, and it is very likely that it was brought in with the fuel; that the secretion might have enabled it to resist the action of the fire for a few moments, so as to prevent its being entirely consumed, is not improbable, but that it remained unburnt for two or three minutes in the midst of a bright fire is incredible. Ordinary people are never more loose than in measuring time, especially when excited. Still it is very probable, such is the appetite for the marvellous, that *M. Pothonier's* story, which was published, might have perpetuated error a good while longer, had it not received the *coup de grace* from *Sonnini*, who happened to come to Rhodes shortly after this extraordinary capture. Of *M. Pothonier* he speaks as being a very amiable man, but completely ignorant in all that related to natural history. The consul was very communicative to him about the prodigy, and showed him the lizard. *Sonnini* immediately saw what the excited *M. Pothonier* did not see, namely, that the feet and some parts of the body of this so-called incombustible animal were half roasted.

To go back: *Galen* knew that it would burn, and *Matthiolus* saw it burn.

That the skin of an animal which could resist the action of fire should be considered proof against that element is not to be wondered at. We accordingly find that a cloth said to be made of the skins of salamanders was incombustible, as is noticed by *Marco Polo*, who however was shrewd enough to observe that these fire-proof cloths were really made of a mineral substance (asbestos, no doubt, which the old writers termed *salamander's wool*). Such most probably was the salamander-cloth sent by the Tartar king to the Roman pontiff, in which the holy napkin (*sudarium Domini*) is preserved.

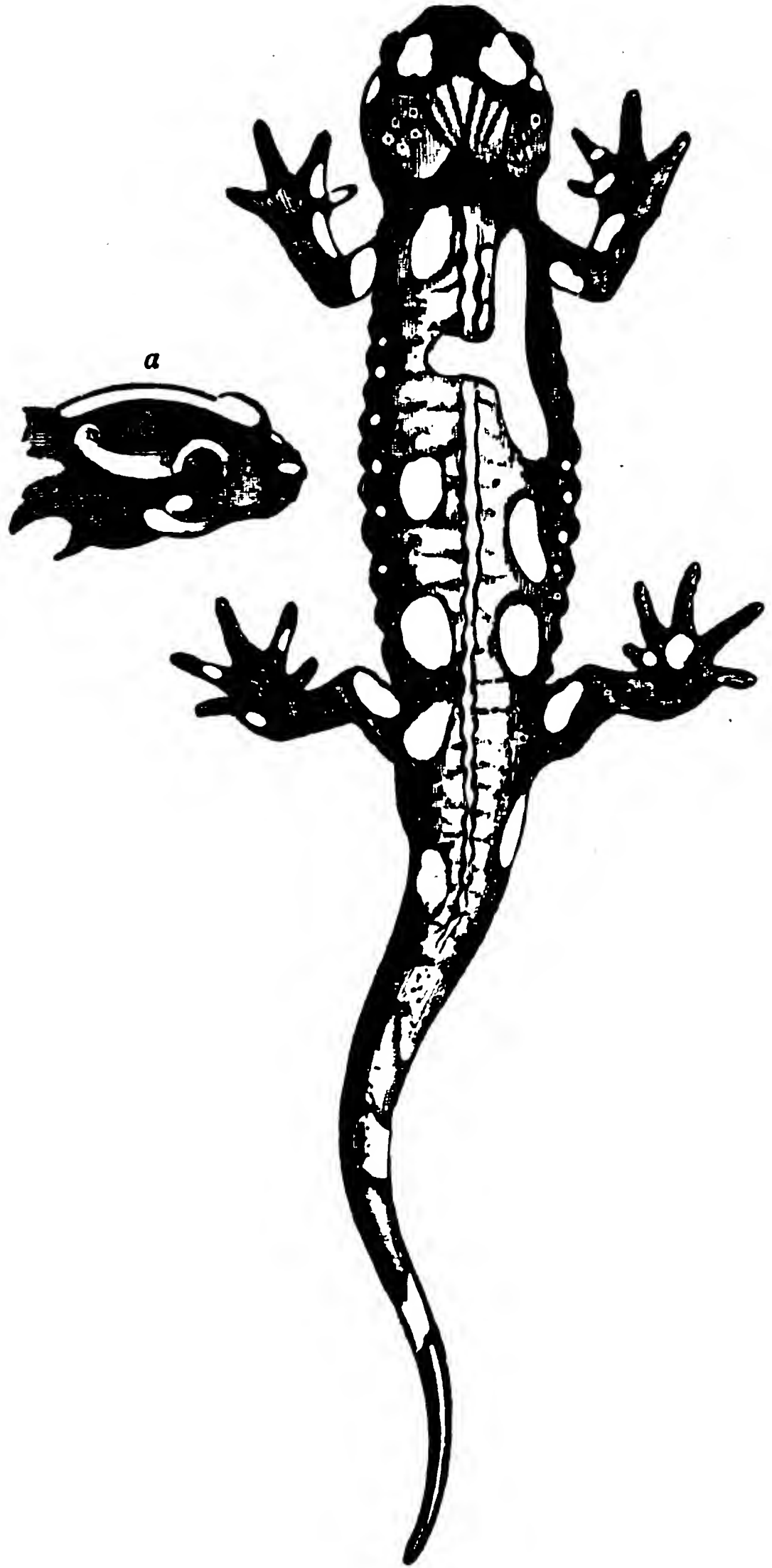
Among the other fables may be noticed the belief that the saliva of the salamander was depilatory. Thus *Martial* (lib. ii., Ep. lxvi.) :—

Desine jam Lalage tristes ornare capillos,  
Taugat et insanum nulla puella caput.  
Hoc salamandra notet, vel sava novacula nudet,  
Ut digna speculo fiat imago tua.'

P. C., No. 1273.

.Its heart, worn as an amulet, was considered to be a prophylactic against fire, and it was used in medicine to eradicate leprosy.

It could hardly be expected that the alchemists would neglect animals of which such wonders were rife; and we accordingly find that the power of transmuting quicksilver into gold was attributed to them. To this end the wretched reptiles were placed in a vessel on the coals, and quicksilver introduced through an iron tube was poured upon them. This experiment was supposed to be accompanied with danger to the life of the operator. Those who would further dwell on the legends connected with this subject may consult *Funk's* work, *De Salamandræ Terrestris Vita, Evolutione, et Formatione*.



*Salamandra maculosa*, seen from above. a, profile of head.

#### FOSSIL SALAMANDRIDÆ.

*Andrias*.

Few fossils have awakened more curiosity than the *Homo diluvii testis* of *Scheuchzer*, who was unwearied in collecting organic remains, which he considered irrefragable evidence of the general deluge. At length he obtained from the *Öeningen* beds (Miocene period of *Lyell*) a fossil which he viewed with transport as the unequivocal remains of man himself. A short description of this specimen was published by him in the 'Philosophical Transactions' for 1726. He again brought forward this piece of good fortune—in his rapture he writes the two last words in Greek—in his 'Physica Sacra,' where he tells us that previously he had only possessed two dorsal vertebræ. Of the humanity of his prize he certainly entertained no doubt:—'quia,' says he, speaking of the fossil, 'indubium, quia non unam ex-

VOL. XX.—2 X

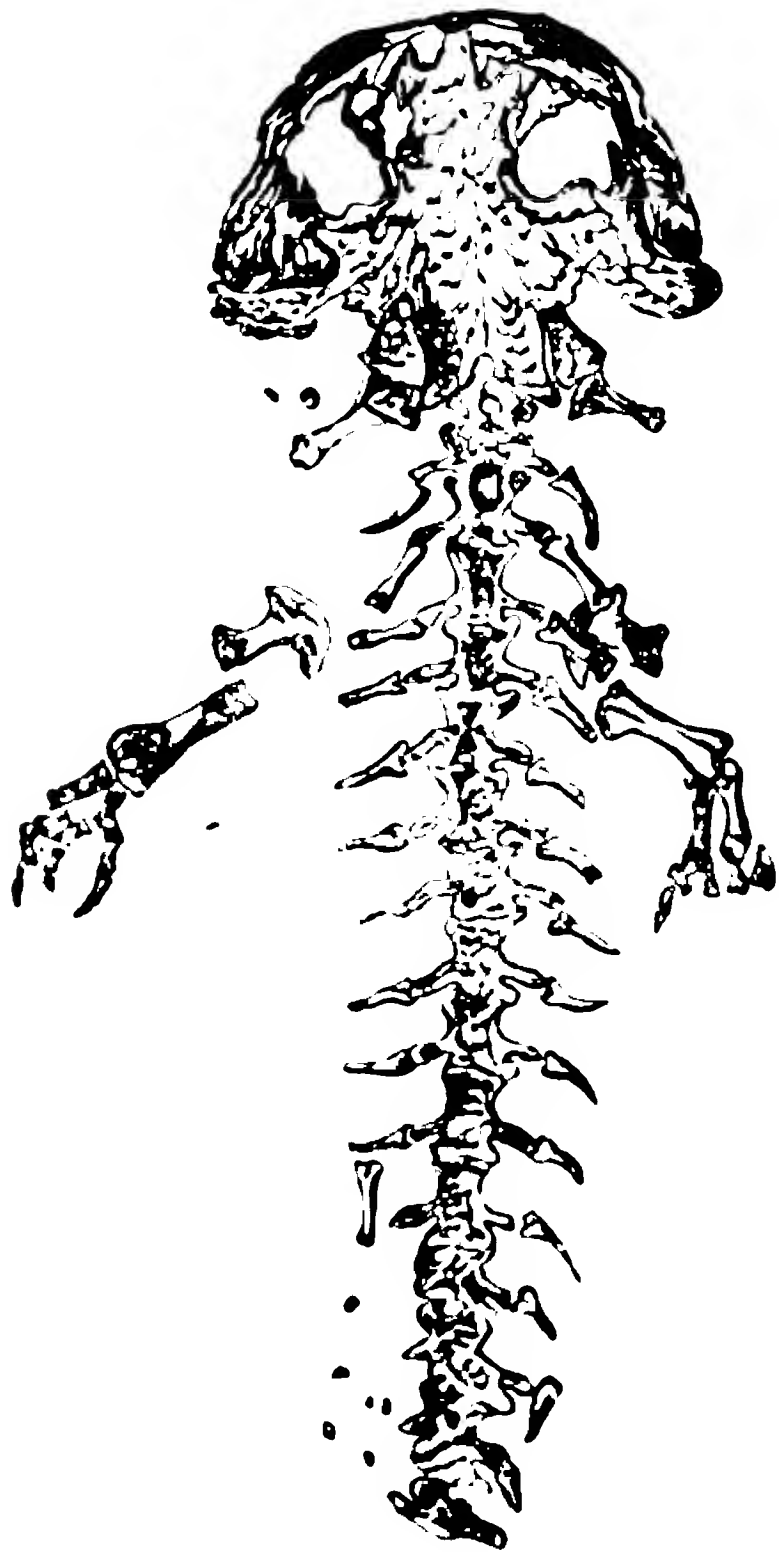


libet partem, sed bene multas, imo pene dimidium sceleton. Quia non duntaxat impressa figura, ex qua vaga et superba imaginatio fingere possit quilibet ex quolibet, sed ipsa lapidi immersa substantia ossium, imo carnum, et partium carnibus molliorum, præcisa in magnitudine proportio: verbo *λειψανον* maledictæ illius et aquis sepultæ gentis, unum ex rarissimis.' He gives no bad figure of the fossil in tab. xlix. of the work last quoted. When we look at that figure, it is difficult to conceive how such remains could have appeared to a physician, who must have had some acquaintance with osteology, to be those of man; and we can only account for it by the blindness which an excited imagination and a determined adherence to theory can produce. The iteration and determination of Scheuchzer had its effect, and naturalists adopted his opinions. Gesner (1758) appears to have been the first who threw deserved doubt on the alleged nature of the fossil; for though he quotes it as an anthropolite, he nevertheless, having become possessed of a similar specimen, offers his conjecture that it was a fossil fish (*Silurus Glanis*, Linn.), and the obsequious naturalists were now as ready to follow him as they had been eager to run after Scheuchzer.

Gesner's specimen does not appear to have been engraved, nor another which was said to be in the convent of Augustins at Æningen; but a third specimen, more complete than Scheuchzer's, came into the possession of Dr. Ammann of Zürich, and is now in the British Museum. A figure of this was published by Karg, in the 'Memoirs of the Society of Naturalists of Suabia.'

Cuvier well observes that a comparison of the specimen with the skeleton of man must at once have destroyed the idea that it was an anthropolite; and it would be a waste of space to repeat here the details of that comparison which Cuvier so well follows out, and to which we refer. (*Ossements Fossiles*, tom. v., pt. 2, p. 433, ed. 1824.)

Karg, after figuring Dr. Ammann's specimen, expressly stated that he had no doubt that the fossil was a *Silurus*, an opinion which Jæger refuted by placing by the side of the figure of the fossil, one of the skeleton of *Silurus glanis*. Cuvier disposes of this opinion with the same success as attends his former demonstration.



Anterior part of *Andrias Scheuchzeri*, Tschudi, seen from above. (Cuv.)

The rounded head and great orbits of the fossil struck Cuvier as strongly resembling the head of a frog or a salamander; and he states that, as soon as he beheld Karg's figure, he perceived in the vestiges of the hind feet and the

tail evidence in favour of the last-named genus. He adds that he learnt with great pleasure, from the note appended by Jæger to Karg's memoir, that M. Kielmeyer had entertained the same idea; and he observes that in a letter from Pierre Camper to Burtin, the former remarks that a petrified lizard has been able to pass for an anthropolite.

Cuvier, being at Haarlem in 1811, obtained permission to work upon the stone which contained the pretended anthropolite of Scheuchzer, for the purpose of uncovering any bones which might be still hidden there. During the operation, the figure of the skeleton of a salamander was placed before the operators; and Cuvier relates the pleasure which they felt, as they saw, while the chisel chipped away pieces of the stone, the bones which the figure had already announced.



*Andrias Scheuchzeri*, Tschudi, seen from above. (Cuv.)

But by far the finest head of *Andrias Scheuchzeri* is figured by Tschudi, in his work above quoted, tab. 3; and many most interesting details are given in tab. 4 and tab. 5. These show how nearly allied this gigantic fossil newt was to *Sieboldia maxima*.

*Salamandra ogygia*, Goldf., is found in the Braunkob (Tertiary), where also *Triton Noachicus*, Goldf., occurs. *Triton palustris? fossilis* of Karg is from the Æninger slate.

\* Human fossil bones have been discovered in the Belgian bone-caverns, with bears, rodents, &c., and are figured by Dr. Schmerling, in his interesting work on the bones found in a cavern near Liège.

Dr. Buckland (*Bridgewater Treatise*) remarks that frequent discoveries have been made of human bones and rude works of art, in natural caverns, sometimes enclosed in stalactite, at other times in beds of earthy materials, which are interspersed with bones of extinct species of quadrupeds. These cases, he thinks, may be explained by the common practice of mankind in all ages to bury their dead in such convenient repositories. 'The accidental circumstance,' continues Dr. Buckland, 'that many caverns contained the bones of extinct species of other animals, dispersed through the same soil in which human bodies may, at any subsequent period, have been buried, affords no proof of the time when these remains of men were introduced. Many of the caverns have been inhabited by savage tribes, who, for convenience of occupation, have repeatedly disturbed portions of soil in which their predecessors may have been buried. Such disturbances will explain the occasional admixture of fragments of human skeletons and the bones of modern quadrupeds, with those of extinct species introduced at more early periods and by natural causes. Several accounts have been published within the last few years of human remains discovered in the caverns of France and in the province of Liège, which are described as being of the same antiquity with the bones of hyænas and other extinct quadrupeds that accompany them. Most of these may probably admit of explanation by reference to the causes just enumerated. In the case of caverns which form the channels of subterranean rivers, or which are subject to occasional inundations, another cause of the admixture of human bones with the remains of animals of more antient date may be found in the movements occasioned by running water.'

The same learned author observes that the most remarkable and only recorded case of human skeletons imbedded in a solid limestone rock is that on the shore of Guadeloupe, adding that there is however no reason to consider these bones to be of high antiquity, as the rock in which they occur is of very recent formation, and is composed of agglutinated fragments of shells and corals which inhabit the adjacent water. Such kind of stone is frequently formed in a few years from sand-banks composed of similar materials, on the shores of tropical seas. (*Bridgewater Treatise*, vol. i.) One of these skeletons, described by Mr. König (*Phil. Trans.*, 1814), is in the British Museum. See further as to the rock in which the skeletons are imbedded, *Linn. Trans.*, 1818, vol. xii.

Dr. Lund, a good observer, has lately published his discovery of human remains with those of *Megatherium*, &c.; and he is of opinion that the former are of the same epoch as those of the latter. The cranium has the peculiar shape which distinguishes the antient Peruvian.

**SALAMANDROÏDES.** Under this generic title Professor Jäger described a fossil reptile from the German Keuper, giving it the specific name of *giganteus*. This fossil now appears to be identical with *MASTODONSAURUS* and *PHYTOSAURUS*. Professor Owen therefore proposes to designate this gigantic genus of extinct Batrachians—for to that order he has satisfactorily shown that the form belongs—by the name of *Labyrinthodon* (from the extraordinary structure of its teeth, to which we shall presently advert), in his paper 'On the Teeth of species of the genus *Labyrinthodon* (*Mastodonsaurus*, *Salamandroides*, and *Phytosaurus* (?) of Jäger) from the German Keuper and the sandstone of Warwick and Leamington.' Of this paper the following abstract is given in the *Proceedings of the Geological Society of London* for 1841:—

'The Warwick sandstone having been considered by some geologists to be the equivalent of the Keuper,\* and by others of the Bunter Sandstein,† and as its true position remains to be determined, Mr. Owen, in the preliminary remarks to his memoir, pointed out the assistance which the discovery of reptilian remains in the Warwick sandstone, of the same generic characters as those of fossils obtained in the Keuper of Germany, may afford in determining the question.

'Before he proceeded to describe the fossils forming the immediate object of his paper, Mr. Owen showed that the

genus *Phytosaurus* was established on the casts of the sockets of the teeth of *Mastodonsaurus*; and that the latter generic appellation ought not to be retained, because it recalls unavoidably the idea of the mammalian genus *Mastodon*, or else a mammilloid form of the tooth, whereas all the teeth of the genus so designated are originally, and, for the greater number, permanently of a cuspidate and not of a mammilloid form; and because the second element of the word, *saurus*, indicates a false affinity, the remains belonging not to the Saurian, but to the Batrachian order of reptiles. For these reasons, and believing that he had discovered the true and peculiarly distinctive dental characters of the fossil, he proposed to designate the genus by the term *Labyrinthodon*.

'The only portions of the Batrachian found in the Keuper of Germany which have hitherto been described, consist of teeth, a fragment of the skull, and a few broken vertebræ, and in the Warwick sandstone of teeth only. In this memoir therefore Mr. Owen confined his attention to a comparison of the dental structure of the Continental and English remains. The teeth of the *Labyrinthodon Jaegeri* (*Mastodonsaurus Jaegeri*, Meyer) of the Keuper are of a simple conical form, with numerous fine longitudinal striations; and the teeth transmitted to Mr. Owen from the Warwick sandstone by Dr. Lloyd bear a very close resemblance to them. Their external characters not being sufficient to establish either specific or generic identity, Mr. Owen had sections prepared for microscopic examinations of portions of teeth of the *Labyrinthodon Jaegeri* forwarded to him by Prof. Jäger, and of the English reptile; and though from his previous examination of the intimate texture of the teeth of the Plesiosaur, Megalosaur, as well as of the crocodile, Monitor, and most recent Lacertians, he did not hope to detect such modifications of structure as would obviously mark specific or even generic identity, yet the slices exhibited such decided characters, and those of the German fossils agreed so intimately with the sections obtained from the Warwick specimen, that Mr. Owen was enabled not merely to separate these fossils from all known reptilian animals, but to establish a generic community of character in the Keuper and sandstone remains. It was not however until he had caused sections to be made in various directions, and had studied them attentively in comparison with the teeth of true Saurians, Batrachians, and other animals, that he was enabled to comprehend the principle of the singular cerebriform convolutions which pervade the dental structure of this remarkable reptile. The base of the tooth of the *Ichthyosaurus* approaches most nearly in character to the peculiarities of nearly the entire tooth of the *Labyrinthodon*. It is impossible to convey clearly without illustrations the structure alluded to. It may however be stated that in the fang of the tooth of the *Ichthyosaurus* vertical folds of the external layer of cement (the enamel ceasing at the base of the crown) are inflected inwards at pretty regular distances around the circumference of the tooth, towards the centre, to a distance about equal the breadth of the interspaces of the inflected folds; the interspaces being occupied by corresponding processes of the dentine, which radiate from the central mass of that substance. The thickness of this interblended cement and dentine surrounding the pulp-cavity is about one-eighth of the diameter of the tooth.

'The plan and principle of the structure of the tooth of the *Labyrinthodon* are the same as those of the tooth of the *Ichthyosaurus*, but they are carried out to the highest degree of complication. The converging vertical folds of the external cement are continued close to the centre of the tooth, and instead of being straight simple lamellæ, they present a series of irregular folds, increasing in complexity as they proceed inwards, and resembling the labyrinthic anfractuosités of the surface of the brain; each converging fold is slightly dilated at its termination close to the pulp-cavity. The ordinary laws of dental structure are however strictly adhered to, and every space intercepted by a convolution of the folds of the cement is occupied by corresponding processes of the dentine. These characters were presented by a transverse section of a fragment of a tooth of the *Labyrinthodon Jaegeri* from the German Keuper, which included about the middle third part of a tooth, and Mr. Owen considers that the entire length of the tooth might be 3½ inches, and the breadth at the basis 1½ inches.

'The external longitudinal grooves, which correspond to the inflected folds of the cement, extend upwards from the base of the tooth to about three-fourths of its height, de-

\* See 'Proceedings,' vol. ii., p. 453

† Ibid., vol. ii., p. 565.



creasing in number as the tooth diminishes in thickness, and disappearing about half an inch from the summit of the tooth. Each fold of cement penetrates less deeply as the groove approaches its termination; and Mr. Owen conceives that the structure of the upper part of the tooth may be more simple than that of the lower, but he has not yet been able to extend his investigations to it.

'The dentine consists of a slender, central, conical column, or "modiolus," hollow for a certain distance from its base, and radiating outwards from its circumference a series of vertical plates, which divide into two, once or twice, before they terminate at the periphery of the tooth. Each of these diverging and dichotomizing vertical plates gives off throughout its course narrower vertical plates, which stand at nearly right angles to the main plate, in relation to which they are generally opposite, but sometimes alternate. Many of the secondary plates which are given off near the centre of the tooth also divide into two before they terminate. They partake of all the undulations which characterise the inflected folds of the cement.

'The central pulp-cavity is reduced to a line, about the upper third of the tooth; but fissures radiate from it, corresponding in number with the radiating plates of the dentine. One of these fissures is continued along the middle of each plate, dividing where it divides, and penetrating each bifurcation and process; the main fissures extend to within a line or half a line of the periphery of the tooth; the terminations of these, as well as the fissures of the lateral processes, suddenly dilating into subcircular, oval, or pyriform spaces. All these spaces constitute centres of radiation of the fine calcigerous tubes, which, with their uniting clear substance, constitute the dentine. The number of these calcigerous tubes, which are the centres of minor ramifications, defies all calculation. Their diameter is the  $\frac{1}{700}$ th of a line, with interspaces equal to seven diameters of their cavities.

'Mr. Owen then compares the structure of the section of the tooth procured in the sandstone of Coton-End Quarry, and lent to him by Dr. Lloyd of Leamington. The tooth nearly resembles in size and form the smaller teeth of *Labyrinthodon* figured by Prof. Jäger. All the peculiarities of the labyrinthic structure of the Keuper tooth are so clearly preserved in this specimen, that the differences are merely of a specific nature.

'At the upper part of the tooth a thin layer of enamel,\* besides a coating of cement, is inflected at each groove towards the centre of the dentine; but about the middle of the tooth the enamel disappears, and the convolutions consist of interblended layers of cement and dentine. Thus, on the supposition that the tooth of the *Labyrinthodon* of the German Keuper is capped with enamel, its extent must be less than in the tooth of the Warwick sandstone.

'The inflected folds are continued for a greater relative distance before the lateral inflections commence than in the German species, and the anfractuosités are fewer in number, and some of the folds are reflected backwards from near the central pulp-cavity for a short distance before they terminate.

'The modifications of the complex diverging plates of the dentine hardly exceed those of a specific character, and the dentine itself is composed of calcigerous tubes of the same relative size and disposition as in the *Labyrinthodon Jaegeri*.

'In the section taken from the middle of a smaller and relatively broader and shorter conical tooth from the Warwick sandstone, Mr. Owen found that the anfractuosités were more complicated, with numerous secondary and tertiary foldings, and the external layer of cement was relatively thicker than in the *Lab. Jaegeri*.

'The generic identity of the reptiles indicated by the teeth from the Warwick sandstones, with the *Mastodonsaurus* of the German Keuper, Mr. Owen believes to be fully established by the concordance of their peculiar dental structure above described. And in conclusion he observed, that if on the one hand geology has in this instance really derived any essential aid from minute anatomy; on the other hand, in no instance has the comparative anatomist been more indebted to geology than for the fossils which have revealed the most singular and complicated modification of dental structure hitherto known, and of which not the slightest

conception could have been gained from an investigation, however close and extensive, of the teeth of existing animals.'

By the permission of Professor Owen we are enabled to give a section of this highly complicated tooth, from his elaborate *Odontography* (pl. 64, A.), in which the subject is treated with minute detail (part ii., p. 203, &c.).

Transverse section of tooth of *Labyrinthodon Jaegeri* (Owen); *Mastodonsaurus Jaegeri* (Meyer): nat. size, and a segment magnified. a, pulp cavity, from which the processes of pulp and dentine radiate; b, cement.

We have now to call the reader's attention to a subject of considerable interest, which has lately been studied with much care and success, and has become of such importance as to be considered a distinct branch of inquiry under the name of *Ichnology*.\*

This department of geological investigation is conversant with the phenomena of footsteps impressed by animals on the strata of the earth.

In 1828 Mr. Duncan's account of tracks and footmarks of animals impressed on sandstone in the quarry of Corn Cockle Muir, Dumfriesshire, appeared in the *Transactions of the Royal Society of Edinburgh*. Dr. Buckland caused a living *Emys* and *Testudo Græca* to walk on soft sand, clay, and paste or unbaked pie-crust. He found the correspondence of the footsteps of the latter with the fossil footsteps sufficiently close, allowing for difference of species, to render it highly probable that the fossil footsteps were impressed by *Testudo Græca*. In 1831 Mr. G. Poulett Scrope found, after visiting the Dumfries quarries, minute undulations resembling the ripple-marks of water upon sand, together with numerous foot-tracks of small animals (crustaceans probably) on the strata of forest marble near Bath. [RIPPLE-MARK.] The footsteps of the so-called *Chirotherium* of Hessberg and the ORNITHICNITES of Connecticut are among the most interesting of the discoveries in this department.

But it is not in the older beds alone that these traces of animals have been noticed. Dr. Buckland (*Address*, 1840) observes, that in recent excavations for making a dock at Pembrey near Llanelly, in Pembrokeshire, tracks of deer and of large oxen have been found on clay subjacent to a bed of peat, the lower peat being moulded into footsteps; similar impressions were also found upon the upper surface of the peat beneath a bed of silt, and bones both of deer and oxen in the peat itself. Footmarks of deer have been also noticed, he adds, in Mr. Talbot's excavations for a harbour near Margam burrows on the east of Neath.

But we must now return to the impressions left upon the more ancient strata, and to the tracks of the so-called *Chirotherium*.

In Saxony, at the village of Hessberg near Hildburghausen, fossil footsteps were, a few years ago, discovered in several quarries of grey quartzose sandstone alternating with beds of red-sandstone, nearly of the age of the red-sandstone of Corn Cockle Muir. Dr. Hohnbaum and Professor Karp state that these impressions of feet are partly concave and partly in relief; the depressions are described as being upon the upper surfaces of the sandstone slabs, but the footmarks in relief are only upon the lower surfaces, and occur in the depressions. In short, the footmarks in relief are

\* Ἴχθυος, a footprint, and λόγος, a discourse.

\* Mr. Owen has subsequently ascertained that this is not true enamel, but a part of firm dentine, separated from the rest by a thin stratum of fine calciferous cells.

natural casts formed in the subjacent footsteps as in moulds. On one slab, six feet long by five feet wide, many footsteps of more than one animal and of various sizes occur. The larger impressions, which seem to be those of the hind foot, are generally eight inches in length and five in width, and one was twelve inches long. Near each large footstep, and at a regular distance (about an inch and a half) before it, a smaller print of a fore-foot, four inches long and three feet wide, occurs. The footsteps follow each other in pairs, each pair in the same line, at intervals of fourteen inches from pair to pair. The large as well as the small steps show the great toes alternately on the right and left side; each step makes the print of five toes, the first or great toe being bent inward like a thumb. Though the fore and hind foot differ so much in size, they are nearly similar in form.

The name of *Chirotherium* was proposed by Professor Kaup as the provisional name for the great unknown animal that impressed the larger footsteps, from a supposed resemblance in the marks of both the fore and hind feet to the impress made by a human hand; and he thought that they might have been derived from some quadruped allied to the *Marsupialia*. Dr. Siekler, in a letter to Blumenbach (1834), gave a further account of these footsteps. Fragments of bones were found in the quarries where the footsteps had been impressed, but those fragments were destroyed.

Dr. Buckland (*Bridgewater Treatise*) expresses his opinion that the presence of two small fossil *Mammalia* related to the opossum, in the oolite formation of Stonesfield [*MARSUPIALIA*, vol. xiv., p. 464 et seq.], and the approximation of this order to the class of reptiles, are circumstances which give probability to such a conjecture. Dr. Buckland further observes that in the Kangaroo the first toe of the fore foot is set obliquely to the others, and that the disproportion between the fore and hind feet is also very great; and he figures several specimens of these footsteps. (*Bridgewater Treatise*, pl. 26', 26'', 26'''.) In his description of the plates, Dr. Buckland remarks that M. Link has made out the footsteps of four species of animals in the Hildburghausen sandstone; and that it has been conjectured that some of these have been derived from gigantic Batrachians. He further designates the footsteps figured by him in pl. 26''' as those of a small web-footed animal, probably crocodilean.

But these footsteps are not confined to foreign lands, and within the last three years able observers have contributed largely to this interesting subject. Dr. Buckland thus sums up the evidence obtained in this country:—'Near Liverpool Mr. Cunningham has successfully continued his researches begun in 1838, respecting the footsteps of *Chirotherium* and other animals in the new red-sandstone at Storeton Hill, on the west side of the Mersey. These footsteps occur on five consecutive beds of clay in the same quarry; the clay-beds are very thin; and having received the impressions of the feet, afforded a series of moulds in which casts were taken by the succeeding deposits of sand, now converted into sandstone. The casts of the feet are salient in high relief on the lower surfaces of the beds of sandstone, giving exact models of the feet and toes and claws of these mysterious animals, of which scarcely a single bone or tooth has yet been found, although we are assured by the evidence before us of the certainty of their existence at the time when the new red-sandstone was in process of deposition. Further discoveries of the footsteps of *Chirotherium* and five or six smaller reptiles in the new red-sandstone of Cheshire, Warwickshire, and Salop, have been brought before us by Sir P. Egerton, Mr. J. Taylor, jun., Mr. Strickland, and Dr. Ward. Mr. Cunningham, in a sequel to his paper on the footmarks at Storeton, has described impressions on the same slabs with them, derived from drops of rain that fell upon thin laminæ of clay interposed between the beds of sand. The clay impressed with these prints of rain-drops acted as a mould, which transferred the form of every drop to the lower surface of the next bed of sand deposited upon it, so that entire surfaces of several strata in the same quarry are respectively covered with moulds and casts of drops of rain that fell whilst the strata were in process of formation. On the surface of one stratum at Storeton, impressed with large footmarks of a *Chirotherium*, the depth of the holes formed by the rain-drops on different parts of the same footstep has varied with the unequal amount of pressure on the clay and sand, by the salient cushions and retiring hollows of the creature's foot; and from the constancy of this phenomenon upon an entire series of footmarks in a long continuous track, we

know that this rain fell after the animal had passed. The equable size of the casts of large drops that cover the entire surface of the slab, except in the parts impressed by the cushions of the feet, record the falling of a shower of heavy drops on the day in which this huge animal had marched along the antient strand: hemispherical impressions of small drops, upon another stratum, show it to have been exposed to only a sprinkling of gentle rain that fell at a moment of calm. In one small slab of new red-sandstone found by Dr. Ward near Shrewsbury, we have a combination of proofs as to meteoric, hydrostatic, and locomotive phenomena, which occurred at a time incalculably remote, in the atmosphere, the water, and the movements of animals, and from which we infer, with the certainty of cumulative circumstantial evidence, the direction of the wind, the depth and course of the water, and the quarter towards which the animals were passing: the latter is indicated by the direction of the footsteps which form their tracks; the size and curvatures of the ripple-marks on the sand, now converted to sandstone, show the depth and direction of the current; the oblique impressions of the rain-drops register the point from which the wind was blowing at or about the time when the animals were passing.'

The *Address* from which the above passage is taken was delivered at the anniversary of the Geological Society of London, on the 21st February, 1840; and at that time all was conjecture as to the nature of the animal called *Chirotherium*. Professor Owen's paper, read on the 20th January in this year, the abstract of which is given above, proved the existence of a gigantic Batrachian at the period when the new red-sandstone was formed. Scarcely was that memoir communicated, when additional materials of the highest importance were brought forward by the liberal possessors of them, and the result was a second paper, read before the Geological Society of London on the 24th of February last, in which three species of *Labyrinthodon* were defined, and evidence relating to the ichnology of those extinct Batrachians was adduced, which may be briefly stated as follows:—

1st. Proof from the skeleton that *Labyrinthodon* had hind extremities much larger than the anterior extremities.

2nd. That the foot-prints of *Chirotherium* are at least as much like those of certain Toads as those of any other animals.

3rd. That the size of the known species of *Labyrinthodon* corresponds with the size of the foot-prints of the different species of *Chirotherium*: e.g. *Labyrinthodon Jaegeri*, with the foot-print of *Chirotherium Hercules* (Egerton); *Labyrinthodon pachygnathus*, with the foot-marks of the common *Chirotherium*; and *Labyrinthodon leptognathus* with the impressions of the smaller batrachian figured in the memoir by Mr. Murchison and Mr. Strickland.

4th. *Labyrinthodon* occurs in the new red-sandstone strata to which Chirotherian impressions are peculiar. And

Lastly, no remains of animals that could have left such impressions as those of the *Chirotherium* have been found in these strata, except the remains of the *Labyrinthodons*.

It is true that the structure of the foot is still wanting, and that a more connected and complete skeleton is required for demonstration; but the circumstantial evidence above stated is strong enough to produce the conviction that Chirotherian and *Labyrinthodontic* foot-impressions are identical; and that *Mastodonsaurus*, *Salamandroïdes*, *Phytosaurus*, *Chirotherium*, and *Labyrinthodon* are one and the same genus, which ought for the future to be designated by the last-mentioned name. We owe this evidence principally to the use of the microscope in skilful and judicious hands; and it is impossible not to be struck with the wonderful applicability of that instrument to the largest of created bodies as well as to the smallest, when we look at the results of Professor Owen's discovery of the highly organised dental structure in *Labyrinthodon*, an extinct animal of a low grade, where it could hardly have been expected to occur.


The reading of Professor Owen's last memoir was accompanied by the exhibition of a diagram representing a restoration of two species of *Labyrinthodon*. By the Professor's kindness, we are enabled to give a greatly reduced copy of one of them. The bones which appear within the outline are those which were known when the paper was read. The animal is represented as impressing its footsteps on a shore of sand, now new red-sandstone. There is reason for believing that this formidable batrachian was not smooth



externally, but that it was protected, on certain parts at least, by bony scutella.



*Labyrinthodon pachygnathus.*



Fore and hind foot of the same.

Specimens of the foot-prints may be seen in the British Museum and in that of the Royal College of Surgeons in London.

**SALAMANDROPS**, Wagler's name for the Menopome. [SALAMANDRIDÆ.]

**SA'LAMIS** (*Σαλαμίς*), now Kolúri, is a small island adjacent to the coast of Attica. It forms the southern boundary of the beautiful Bay of Eleusis, and is only separated from the mainland, at the eastern and western extremities respectively, by a narrow winding channel. The bay is surrounded on the west, north, and east by the high land of Attica, of which the northern shore of Salamis seems like a continuation, and thus the bay has the appearance of a large lake. The two channels have deep water, and a vessel may enter the Bay of Eleusis through them with any wind.

The form of the island is very irregular. On the west side it is indented by the deep Bay of Koluri, on which the village of Koluri stands, and on the east side a long narrow peninsula projects towards the coast of Attica. Its greatest length from north to south is about ten miles, and the longest line that can be drawn in the island, from about east to west, is a little more; but the area is probably not above 50 square miles. The soil, though scanty, is productive; and some districts are well suited to the olive. It produces good honey, and with proper care excellent wine might be made. There is only one stream in the island, which enters the sea on the south-west coast, and is probably the Bocaros or Bocalias of Strabo. The village of Koluri, with two others called Mulki and Ambelákia (vineyards), and a convent, contained a few years ago the whole population of the island.

The old city of Salamis, which was deserted in the time of Strabo, stood on the south coast opposite to Aegina; but the city Salamis of Strabo's time was on the small Bay of Ambelákia, and near the peninsula which projects from the eastern part of the island to the shores of Attica, and terminates in Cape Cynosura. (Herod., viii. 76.) This cape was also called Silenise and Tropaea. About midway between this peninsula and the Piræus, but not exactly in the strait leading to the Bay of Eleusis, is the small island of Psyttaleia, now Lipsokutáli, which makes a conspicuous figure in the battle of Salamis. (Herod., viii. 95.) It is about a mile long, and from two to three hundred yards wide, low, rocky, and covered with shrubs. Between the Bay of Koluri and the strait at the western extremity of the island there is a mountainous peninsula called Budorus by Thucydides (ii. 93, 94) and Strabo. The western extremity of the peninsula is only three miles from Nisæa, the port of Megara.

The ancient names of Salamis were Sciras and Cychreia, derived from ancient heroes. It was also called Pityussa from the pines that grew in it. In Homer, the island is only called Salamis, a name said to be derived from Salamis, the mother of Asopus. Before the Trojan war, the island was possessed by the Acacidæ under Telamon from Aegina; and Ajax, the son of Telamon, accompanied the expedition to Troy with twelve Salaminian ships. About a time of Solon and Pisistratus, there was a dispute

about the island between Megaris and Attica, which terminated in favour of Attica, and from that time the island became one of the Attic demi. In the contest between Cassander and the Athenians, the Salaminians surrendered their island to the Macedonians, for which they were punished by the Athenians, who destroyed their city. In the time of Pausanias it was in a ruined state, but he could trace the remains of the agora, and there was a temple of Ajax with a statue of ebony.

The great event in the history of Salamis is the naval battle fought B.C. 480, between the combined Grecian fleet and the Persian fleet under Xerxes. The battle took place chiefly in the eastern strait, which, being a contracted space, was very unfavourable to the enormous fleet of the Persians. According to Herodotus, the Greek fleet amounted to 367 triremes and five penteconters. The Persian fleet is stated by various ancient authorities at 1200 ships, but it was probably somewhat less. The Persian king saw the battle from the Attic coast, where he had his seat at the foot of Mount Aegaleos, with his secretaries by his side to register the events of the action. (Herod., viii. 90.) The probable position of the Persian king, according to Leake, was near the shore, 'on the summit of a ridge which descends from the top of Mount Aegaleos, about a mile from the western side of Port Phoron, and opposite to the centre of the Persian fleet. The result was the complete defeat of the Persian armament. After making a feint to build a mole from the mainland to Salamis, as if he wished to shut up the Greek ships which had retired into the bay after the action, Xerxes suddenly ordered his fleet to retreat to the Hellespont.

(Herodotus, viii.; Aeschylus, *Persæ*; Strabo, p. 393; Pausanias, i. 35; Leake, *On the Demi of Attica*; and the articles **ÆSCHYLUS**, **ARISTIDES**, **THEMISTOCLES**, and **XERXES**.)

**SALAYER ISLANDS** are a small group in the Indian Archipelago, situated between 5° 40' and 6° 20' S. lat. and between 120° and 121° E. long. The group consists of a larger and several smaller islands. The smaller islands are uninhabited, with the exception of two called Bonaratte and Calauwe. Salayer, or the principal island, is about 30 miles long, with an average width of eight miles; and it is divided from Cape Lassou in Celebes by a strait about eight miles wide. In the strait there are three small rocky islands, called the Budjeroons, which are uninhabited.

A ridge of high hills traverses the island from north to south, and descends to the east and west with a rapid slope. These hills are entirely covered with wood, and abound in deer. Along the base of the hills there are tracts of low land, which are carefully cultivated. They produce several roots and grains common in the archipelago, but especially *botta*, a kind of millet, which constitutes the chief article of food of the inhabitants. Cotton is also grown to a great extent, and the inhabitants manufacture it into coarse cloth, striped blue and white, which is partly used in the island and partly exported. Among the trees there are several kinds of palms, and also the tallow-tree, the substance obtained from which is used for burning, as it is in China. The inhabitants, who are stated to amount to about 60,000, are Malays, and seem to be more industrious than the natives of other islands, as they apply themselves to agriculture, and, as already observed, manufacture cotton stuff. The island is divided among several petty princes, who are dependent on the Dutch at Macassar, but it seems that they are not bound to any other duty than to resort every year to Fort Rotterdam to perform the customary ceremonies of vassalage. On the eastern side of the island the Dutch have a small fort, or rather a redoubt, called Fort Defence (Stavorinus's *Voyages to the East Indies*.)

**SALDANHA BAY** is a spacious bay on the western shore of South Africa, about 70 miles north of Table Bay, between 33° 3' and 33° 20' S. lat. and near 18° E. long. This bay is about 15 miles in length from north-north-west to south-south-east, and it affords at all seasons excellent shelter and anchorage. It is divided from the Atlantic by a ridge of granite rocks of moderate elevation, in which there is an opening about three miles wide, which is the entrance to the bay. There are two small rocky islands in the entrance, and the channel for vessels lies between them. The bay contains several excellent anchorages, both towards the north and south, and also the granite ridge which separates the bay from the country east of the bay is of moderate fertility, and is probably well inhabited and cultivated.

tained. (*Moroll's Narrative of Four Voyages to the South Sea, &c.*)

**S A L E** is that transaction by which the ownership of property is transferred to the buyer, in consideration of a money payment by him, or on his behalf, to the seller. Such transfer of ownership may sometimes be made, although the property does not belong to the seller; as in the case of sales in open market, which are valid, though made by parties wholly without title to the property, or authority to sell it; and sales by factors and agents duly authorised. Under the present head it is proposed to treat only of the law relating to the simple act of sale, it being assumed that the parties to the sale are legally qualified to effect it. Persons in certain conditions are by law in some cases restrained and in others disabled from buying and selling, but these restrictions and disabilities form no part of the law of sale; they belong rather to those branches of the law, such as infancy, bankruptcy, insolvency, coverture, lunacy, alienage, &c., which create and define them.

Generally, all things may be the subject of sale; but there are some exceptions,—such are a mere title to lands of which a party is not in possession, a presentation to a living actually vacant, the pay of a naval or military officer, and some other things.

Property is distributed under the two heads of real and personal property, which differ materially in many respects; and the modes of effecting the sale of each of these kinds of property likewise materially differ. Some incidents however are common to a sale both of real and personal property.

No sale is valid so as to be capable of being enforced unless—

1st, The parties to it act with good faith;

2nd, Unless there is consent in each of them; and—

3rd, No sale is valid the subject of which is illegal, or which involves an illegal transaction, or has for its object an illegal act.

With respect to the first principle, it is a maxim of the common law that fraud vitiates all contracts. The fraud may be, with respect to the property, the subject of sale, either of a positive character, such as wilful misdescription of it in some material particular by the seller, or negative, such as a designed concealment of defects and incumbrances. In these cases the contract of sale cannot be enforced, notwithstanding express stipulations that the property shall be taken with all its faults, or that misstatements shall not invalidate the sale, but shall be provided for by compensation.

What is a material particular, will of course depend upon the subject-matter of the sale and the circumstances of the case. A misdescription of the situation of an estate, a statement that a public-house which was bound by covenant to purchase beer of a particular brewer, was a free public-house, that a long leasehold estate was freehold, have been held to be material. Under this head may be adduced as an instance the employment of more persons than one to make false biddings at an auction on behalf of the seller. Such persons are commonly called puffers. One such person may lawfully be employed to protect the interests of the seller by merely buying in the property at a predetermined sum. But the bidding of more than one has the effect of inducing an incorrect opinion as to the value of the estate, and such bidding, being fraudulent, invalidates the sale. In like manner fraud on the part of the buyer will have the same effect; as where he prevents other persons from purchasing by fraudulently misrepresenting the nature of the property, or attempts to obtain possession of it with a design not to pay for it; or where, when negotiating the sale, he knows himself to be insolvent, or makes payment by cheques or bills which he knows will not be honoured, &c. These are instances of fraud which is intended to operate only on one of the parties to the sale. But the same effect may be produced where the fraud is intended to operate on other persons not parties to the sale; as where a sale is attempted to be made by a seller for the purpose of defrauding his creditors. If in such case the buyer participate in the fraudulent intention, the sale will be invalid. In an action at law, the question whether fraud has existed is to be determined by the jury.

2. There must be consent in each of the parties to the sale. This rule involves the proposition that each must be a free and intelligent agent: no sale therefore can be valid where either of the parties was under coercion by violence or imprisonment, or bodily fear, or was lunatic, or idiot, or utterly intoxicated. Again, in order that a buyer may be a legally

consenting party to a sale, he must be truly informed in all material particulars as to the property which is the subject of sale. This must be understood of such particulars as he cannot by reasonable care and observation inform himself upon, for a man has no legal protection against the consequences of his own carelessness and negligence. If however he has been deceived in any other particulars, even unintentionally, by the buyer, he cannot be said to consent to the bargain. The consent which he gives is to the purchase of such property as has been described to him, and the consent therefore cannot relate to the property which is the subject of the sale, if it differs in material points from what has been described. Thus in the common case of a horse warranted sound, the consent is to buy a sound horse, and the buyer cannot be considered to have consented to buy an unsound horse. If therefore the horse is manifestly unsound, a party cannot be compelled to carry into effect his contract to purchase it. The case is the same with an estate said to be tithe free, which in reality is not so, or with any other property the description of which, as stated, varies materially from the truth. Where indeed the variance from the description is obvious, and the buyer has had an opportunity of inspecting the property and afterwards chooses to complete the purchase, the contract will not be invalid. The reason of this rule is manifest, for the legal presumption is that ordinary diligence has been used, where it might and ought to have been used, and there is therefore no ground for supposing an absence of the buyer's consent.

In cases where there is no fraud, and a possibility of variance from the description is contemplated in the conditions of sale, the sale may still be valid notwithstanding the existence of such variance, for in this case both parties knowingly take the chance of the variance being either favourable or adverse to them. As when for instance it is stated that an estate consists of so many acres, &c., be the same more or less, &c. If the conditions of sale contain a provision that compensation shall be made for such variances when they are ascertained, then the party in whose favour they turn out to be, will be bound to make such compensation. If however from the circumstances of the case it should appear that such compensation cannot be made, the sale cannot be enforced against the purchaser, so far as the terms to which the parties consented are impossible, and there is therefore nothing to which the consent is applicable.

A court of equity will in some cases compel a buyer to complete his bargain, on the condition of the seller making him compensation in respect of those matters in which there is a variance, even although there is no provision to that effect in the conditions of sale. The principle on which this is done is, that parties ought to carry into effect what was substantially their intention. This power of the court therefore is not exercised where the variance is material, or where the attainment of the particular matter in which a variance exists really was the main object of the purchase. The common terms of exaggerated praise in which persons speak of the property that they have to sell, is not such misdescription as will make a sale void. In cases where property is agreed to be sold by one contract, in one lot, a buyer cannot be compelled to take some part of it without the rest.

3. No sale is valid if the subject-matter of it is illegal or prohibited, or if an essential part of it is an illegal transaction or involves an illegal act. A sale of treasonable, blasphemous, or obscene publications is void, for the acts of treason, blasphemy, and obscenity are legally punishable. A sale of property known by the seller to be intended to be used for illegal purposes is void, such as drugs to be used for the adulteration of provisions, or a house to be occupied for the purposes of prostitution. Sales for the purpose of availing the forfeiture to the crown incident upon judgment after a conviction for felony, are void. Sales to an alien enemy are unlawful, although a power exists in the crown to grant licences legalizing such sales. Offices of public trust, such as those which are connected with the administration of justice or government, either in the United Kingdom or in the dependencies upon it, cannot lawfully be the subject of sale. The enactments affecting the sale of various articles are too numerous to be referred to here. It may however be laid down generally that where a thing is prohibited and made unlawful by statute, a contract for the sale of such thing is void, even



although the statute does not enact that it shall be so, but only attaches a penalty to an infringement of its provisions. Sales of contraband articles are also void; and even in the case of a foreigner selling goods abroad, to be delivered in this country, the sale will be invalid, if he be cognizant of and aiding in an attempt to introduce them into this country in contravention of the revenue laws. A sale of property in the ordinary course of a party's trade is void if made on a Sunday, although the sale of the same article by another person whose ordinary dealings are not in such matters would be valid.

In the case of a sale of lands, it is assumed that the seller has a good title to them, and that he will deliver over the title-deeds to the buyer. In failure of either of these particulars the sale cannot be enforced. The right to receive a good title is one which is conferred upon the buyer by the law, independently of any agreement between the parties.

By the statute 29 Charles II., c. 3, s. 4, certain forms were required in order to give effect to a sale of 'lands, tenements, or hereditaments, or any interest in or concerning them.' Such forms are no part of the sale, which consists in the consent of parties who are competent to consent, but the statute merely declares that such consent shall, in certain cases, have no legal effect, unless the prescribed forms are observed. If an agreement for sale has been made without the requisite formalities, and has been carried into effect in some material part, a court of equity will enforce the performance of the whole contract, on the ground that the informal contract, having been partly completed, is not a case within the statute. In all other cases of contracts as to interests in land, 'the agreement, or some memorandum or note thereof, shall be in writing, and signed by the party to be charged therewith, or by some other person thereunto by him lawfully authorised.' The agreement binds the party who signs it, although it is not signed by the other party. No established form is requisite, and it is not necessary that the agreement should be contained in one instrument: it may be collected from a series of letters, or a written offer followed by a written acceptance, or from documents referred to by a letter. The signature may be attached to any part of it. An agent may be appointed verbally, and the same person may act as agent for both parties to the sale. An auctioneer is such agent, and his writing down the name of the highest bidder in his book is a sufficient signature.

The law which relates to the construction of agreements for sale falls under the ordinary rules as to the construction of agreements generally. The same observation applies as to the remedies which parties possess for the enforcement of them. When the contract for the sale of an estate is completed, the estate is, in equity, considered to be sold, and the buyer is viewed as the owner of the estate, and the seller as only a trustee for the buyer, while the buyer is considered as a trustee of the purchase money for the seller. If therefore a party has contracted for the sale of an estate of inheritance, and dies before payment of the purchase money, the money will be considered as part of his personal estate, and his executors will be entitled to it. On the other hand, if the party who has contracted to buy the estate die before it is conveyed to him, his heir or devisee will be entitled to the estate, and the executors must pay the purchase money out of the personal estate of the buyer, if they have sufficient assets. It is a consequence of this equitable doctrine, that the buyer must, as a general rule, bear any loss which happens to the estate after the completion of the contract of sale. A person who has obtained such an equitable ownership, may deal with the property in all respects as if it were his own; and such dealings, though not valid at law, are viewed as valid transactions in a court of equity.

With respect to sales of personal property, the common law required no formalities. The terms of sale might be agreed on either verbally or in writing; and they might be proved by any evidence legally applicable to the proof of other matters. Sales of goods made at one time, and not together exceeding in price 10*l.*, still remain on this footing. By the same statute (29 Charles II., c. 3) which prescribed certain formalities in sales of land, it was enacted (s. 17) that 'no contract for the sale of any goods, wares, and merchandise for the price of 10*l.* sterling and upwards shall be allowed to be good except the buyer shall accept part of the goods so sold and actually receive the same, or give something in earnest to bind the bargain, or in part payment, or that some note or memorandum in writing of

the said bargain be made and signed by the parties to be charged by such contract or their agents thereunto lawfully authorised.' By the 9 Geo. IV., c. 14, s. 7, the enactments of this act are extended to all contracts for the sale of goods of the value of 10*l.* sterling and upwards, notwithstanding the goods may be intended to be delivered at some future time, or may not at the time of the contract be actually made or fit for delivery. The statutory requisites are thus four in number:—

1. Delivery and receipt of part of the goods.
2. Payment of earnest.
3. Payment of part of the price.
4. A signature of a memorandum of the bargain by the party or his agent. By the performance of any one of these requisites the parties to the sale are bound.

If the goods themselves are delivered to the buyer himself and accepted by him, of course no question can arise as to the completion of the bargain. Where however the delivery is not to him personally, many cases of nicety occur as to whether or not a delivery has taken place, so as absolutely to vest the property of the goods in the buyer. A delivery which would be sufficient, if not afterwards interfered with by the seller, to accomplish the requisite of the statute, is complete as soon as the goods have been delivered to a carrier for the purpose of being conveyed to the buyer, even although the carrier has not been selected by the buyer. But during the course of actual transit to the place indicated by the buyer to the seller as the place of destination, the goods are subject under certain circumstances to a right of the seller to detain them. This is called the right of stoppage in transitu, and the time and place when it ceases are often a question of great nicety. [STOPPAGE IN TRANSITU.] Where no delivery of part of the goods themselves has been made by actual removal, a constructive delivery may effect the same purpose: a delivery of the key of the warehouse where the goods lie; the receipt of rent for their warehouse-room by the seller; the endorsement and delivery of a bill of lading or a dock warrant; an order to a wharfinger to deliver, &c., amount to a delivery. In all such cases however it must be understood that the delivery is not complete if anything yet remains to be done to the goods on the part of the seller, such as their separation by weighing or measurement from a larger bulk. Again, the exercise of ownership over the goods by the buyer, with permission of the seller, is an act legally equivalent to delivery: such as marking the goods, tasting wine, and cutting off the pegs from the cask, &c. But in these cases it must distinctly appear that the act which is done is an act of ownership; if done with any other view, as for the purpose merely of identifying the property, it will of course afford no ground from which a delivery may be inferred. Where a sample is taken out of the whole bulk sold, a delivery of the sample operates as a part delivery.

2. The earnest-money paid must be retained. In a case where a shilling had been paid to bind a bargain, and was returned, it was held that this was not a compliance with the requisite of the statute.

3. The part payment need not necessarily be made in cash; a payment by acceptance of a bill, or by a promissory note, will, while the instruments remain undischarged, have the same effect as by actual money.

4. The general observations which have been made as to a note or memorandum in writing relative to sales of land, will apply equally to one relative to sales of goods.

(Sugden, *On the Law of Vendors and Purchasers*; Ross's *Treatise on the Law of Vendors and Purchasers of Personal Property*.)

SALE, GEORGE, a learned oriental scholar, was born in 1680. Very little is known of his private life, except that he was a lawyer. He was a contributor to the 'Universal History,' edited by Swinton, Dr. Campbell, and others, and he wrote for that work the cosmogony, besides several valuable fragments of oriental history, in which he was deeply versed. He was likewise one of the authors of the 'General Dictionary' (Lond., 1734, 10 vols. 4to.), which contains a translation of that of Bayle. But the work by which he is best known is a translation of the Korán into English, from the original Arabic, with explanatory notes and quotations from Zamashkharí Boydúní, and the most approved commentators. [KORAN.] To this version, which in point of accuracy bears a comparison with the excellent Latin version of Maccari, published in 1698, Sale prefix course on the se-

cial and religious state of the Arabs, Jews, and Christians at the time of Mohammed's appearance [MOHAMMED]; on the doctrines inculcated in the Korán; on the principal sects among the Mohammedans; and on various other subjects connected with Islám (Lond., 1734, 4to.). This discourse was afterwards translated into French, and prefixed to the French version of the Korán by Duryer (Antw., 1770, 2 vols. 8vo.). Sir James Porter, in his 'Observations on the Religion, Law, Government, and Manners of the Turks' (Lond., 1768, p. 60), has accused Sale of making an apology for the Korán, rather than trying to point out the pernicious doctrines contained in that book. The charge however is wholly groundless, as every scholar acquainted with the writings of the Mohammedan divines will readily admit. Sale was one of the founders and a member of the first committee of a Society for the Encouragement of Learning, instituted in 1736. He died in the same year (14th Nov., 1736), leaving one son. Soon after his death a catalogue of his Oriental MSS. was published, containing many choice articles in Arabic, Persian, and Turkish literature. They are all now in the Radcliffe Library, Oxford, for which they were purchased.

**SALEM**, a sea-port town, the capital of Essex county, in the state of Massachusetts, North America, is situated on a tongue of land formed by two inlets of Massachusetts Bay, called North River and South River. A bridge 1500 feet long crosses North River, and connects Salem with the village of Beverley. Salem is in 42° 36' N. lat., 71° 7' W. long., 15 miles north-east from Boston. It is the oldest town in the state except Plymouth, having been founded in 1628, and for some time contended with Boston for commercial supremacy, but was soon compelled to yield to its powerful neighbour. The population was 12,731 in 1820, 13,886 in 1830, and 15,162 in 1840.

The town is well built, the old houses chiefly of wood, the modern ones of brick; and though the streets are rather narrow, there is an appearance of much neatness and comfort. There is a court-house, a market-house, a gaol, and an almshouse, all well built and spacious. The East India Marine Museum has an extensive and interesting collection of curiosities from all parts of the world. It belongs to the East India Marine Society, of which no one is eligible to be a member who has not sailed round Cape Horn or the Cape of Good Hope, and which was founded in 1801, for the purpose of affording relief to indigent members and their families, and also to promote the trade to the East Indies. The chief manufactures of Salem are leather and ropes, and there are yards for ship-building. In 1832 there were 8 banks, 5 insurance companies, and an institution for savings; 2 libraries, an Athenæum, and a mechanics' library; 3 semi-weekly newspapers and 2 weekly; and 15 places of worship. Education is much attended to; there are numerous schools, and no child in the town need remain uninstructed.

The harbour is in South River; the anchorage is good, but the depth of water at the wharfs is only 12 or 14 feet. The trade is chiefly with the East Indies, in which a large capital is employed. The number of vessels employed in this trade in 1818 was 53, carrying 14,272 tons.

Salem is the name of 18 small towns and villages in the United States of North America, including New Salem and West Salem.

**SALEP**, *Salap*, or *Saloop*, a nutritious article of diet, much valued in the East for its supposed general stimulant properties, but which is justly esteemed as bland and nutritious, and well suited to children and convalescents. Salep consists of the tubers of different species of Orchidæ, which have been known in medicine from very early times by the name *Orchis*. Dr. Royle has most recently treated of the plants yielding Salep, in his 'Illustr. of Himal. Botany,' and in the 'Proceedings of the Royal Asiatic Society.' He states that the accounts of Theophrastus and Dioscorides are repeated in the works of the Arabs, who describe Salep under the names of *khusyut-al-salib* and *khasyut-al-kulb*, which names are literally translations of *testiculus vulpis* and *testiculus canis*; to the above they assign as Greek synonyms *orkhis*, *saturyoon*, and *turphylla*, evidently intended for the *ὄρχις*, *Σατύριον*, and *τριφυλλον* of Dioscorides. In India these tubers are known by the name *salip misree*, that is, salep from Misr, or Egypt, all which names appear to be derived from the Arabic *salib*; whence, Dr. Royle states, it might be inferred that the knowledge of this substance was first derived from the East, but on examining the accounts in

P. C., No. 1274.

Arabian authors on 'Materia Medica,' we see the names and descriptions are mere translations of those of Dioscorides. If the Greeks were the first to use the tubers of some of the Orchidæ, either as articles of diet or in medicine, some European species would probably be the plants which yielded the original salep, and possibly some of those which have been found to afford it of good quality to experimenters in the present day. Sprengel considers *Orchis papilionacea*, Lin., to be the orchis (*ὄρχις*) of the ancients, as it is called *salepe* (*σαλεπι*) by the modern Greeks; M. Beissinhirtz says that *Orchis Morio*, *mascula*, and *militaris* give the best salep in Europe; *O. maculata* and *latifolia* are rather inferior in quality. Dr. Cullen says, 'I have seen it prepared in this country from *Orchis bifolia*, as pure and as perfect as any that comes from Turkey.' But all the European saleps are far inferior to and considered only as indifferent substitutes for that brought by commerce from the latter country, though the place and plant yielding it are unknown.

Though the Arabs may have copied the descriptions of Greek authors, it is probable that the substance was known to eastern nations independent of all western intercourse. It is highly valued in India, and forms an article of commerce from Caubul and Cashmere to the north-western provinces of India, where it is sold, at the Hurdwar fair held in April, at a high price, sometimes as much as 40 rupees, or 4*l.* a pound. This is very similar in form and appearance to Turkey salep, though the tubers are twice as large as the best procurable in London.

The plant yielding the Cashmerian salep has not been yet fully described, but Dr. Royle obtained specimens of the tubers with the plant (not in flower) attached to them in 1836, from the vicinity of the hills near the Jhilum, on the road from Northern India to Cashmere. This plant he has named *Eulophia vera*. Another species, *E. campestris*, found in the jungly plains at the foot of the Himalayas, yields tubers which are collected by the natives and sold as a substitute for salep misree. Another plant, supposed to be *E. herbacea*, yields another variety of salep in the Himalayan Mountains; of the former, Dr. Royle states, that having obtained some of the tubers and prepared them as salep, that is, scalded them in boiling water and then carefully dried them, he found they had a considerable resemblance to the salep of commerce, and when prepared as arrow-root or gruel, afforded a very agreeable and nutritious article of diet, similar to that obtained from the commercial salep.

**SALEP** consists of the dried tubers of several orchideous plants, chiefly of the genus *Orchis*, as *O. moris*, *O. mascula*, *O. maculata*, &c., and from some species of *Eulophia*. All these plants have two tubers, charged with nutritious matter, and while one is nourishing the flower-stem and seeds of the current year, by which it is robbed of its store, the other serves as a reservoir for the flower-stem of the succeeding year. This last alone is fit for use. Both are dug up together, but the solid one only is retained. It is dipped in warm water, after which the fine brown skin is easily removed by means of a coarse cloth or brush. 'The tubers, being thus cleaned and peeled, are to be arranged on a tin plate, and then placed within an oven heated to the same degree as is necessary for baking bread; here they are to remain for seven or ten minutes, in which time they will exchange their opaque and milky whiteness for a semi-transparent horn-like appearance, and a yellowish colour, retaining their original bulk. Being then withdrawn from the oven, they are exposed during some days to dry and harden in the air; or by the employment of a very gentle heat, they may be brought to the same state in the course of a few hours: all that is then required to adapt the salep for food is to boil it in water (or milk) to the required consistency.' (*Library of Entertaining Knowledge*, 'Vegetable Substances: Food of Man,' p. 159.) In Armenia the tubers, while yet soft, are strung together on threads, and suspended in the sun, which is sufficient to dry them without artificial heat. The chemical composition of salep varies according to the period of the growth when the tubers are taken up. Though salep is regarded as a variety of starch, there is very little pure starch present, the chief constituent being that form of gum termed *bassorine*. With cold water salep very slowly swells and forms a mucilage; but one part of salep-powder with forty-eight parts of water boiled or heated forms a thick mucilage, which has very peculiar qualities, inasmuch as with either calcined magnesia, bisulphate of quinia, or

VOL. XX.—2 Y



biborate of soda, it thickens into a solid glue-like substance. This may be of service in the arts. But the chief use of salep is as a mild and digestible article of food: and as the orchis abounds in our meadows, a large supply of nourishment might be obtained by digging up the tubers and drying them, as above stated, and as was recommended in the last century by Dr. Percival (*On the Preparation, Culture, and Use of the Orchis-root*, 1773). In that work it is stated that salep has the property of concealing the taste of salt-water (see also *Philos. Magazine*, vol. xviii., 161); 'a property,' observes Sir Whitelaw Ainslie, 'which might be turned to good account in long voyages; the mucilage is best to be used for this purpose' (*Materia Indica*).

Salep is composed chiefly of bassorine, some soluble gum, and a little starch; by some it is considered as containing the largest portion of nutritious matter in the smallest space.

**SALERNITANA SCHOLA**, or *School of Salerno*, the earliest school in Christian Europe where medicine was professed, taught, and practised. Salerno, from its connection with Constantinople and the Saracens, became the centre of the united learning of the Latins, the Greeks, and the Arabians; and hence it was one of the first cities in Europe where the sciences awoke from the slumber of barbarism. Amongst other arts, it was celebrated very early for the profession of medicine,\* and its first fame was derived from the extraordinary cures said to have been performed by the relics of Saint Archelais. This lady, with two other holy virgins, Thecla and Susanna, suffered martyrdom in the persecution of Diocletian, about the year 293, and their remains were at length deposited in the church of the Benedictine nuns of Saint George at Salerno. (Anton. Mazza, *Histor. Epit. de Rebus Salern.*, Neap., 1681, 4to., cap. vi.) In an antient chronicle, quoted by Mazza, it is said that the first founders of the school of Salerno were Rabinus Elinus, a Jew; Pontus, a Greek; Adala, a Saracen; and Salernus, a Latin, who taught medicine in their respective languages, but at what æra is not mentioned. (Anton. Mazza, *Salern. Hist.*, cap. ix.) Though medical works had never been wanting in the dark ages, and the works of Hippocrates and Galen were translated into Latin as early as the sixth century,† yet this art was principally derived from the Arabians, who likewise learned it from the Greeks. After that warlike people had softened into habits of peace and luxury, by the encouragement of their khalifs, and particularly of Al-Mamoun, at the beginning of the ninth century, they applied themselves to learning. Many of the Greek writers were translated into Arabic; and the philosophy of Aristotle, and the art of medicine of Hippocrates and Galen, became their favourite studies. In their frequent visits to the port of Salerno, the knowledge which they freely communicated was eagerly received there and diligently cultivated. For many centuries the most able professors of medicine were the higher prelates and the superior monks.‡

Connected with the city of Salerno by its vicinity, and the similarity of its literary pursuits, was the monastery of Mount Casino. Here and at Salerno great progress in the sciences had been made, when the arrival of Constantinus Afer commenced a new æra of learning and fame. This celebrated man was born at Carthage. After thirty-nine years spent in study at Bagdad and in travel, he returned to his native country, master of all the learning then current in the world, and particularly of medicine. His talents excited the jealousy of his rivals, he was obliged to fly, and took refuge at Salerno in 1060. He was discovered by the brother of the khalif of Egypt, who happened to be in that city, and who recommended him to Robert Guiscard. By this prince he was patronised, and made his secretary. Having been converted to Christianity, he became a monk, and retired to the monastery of Mount Casino about the year 1075, where Desiderius was the abbot. He died in 1087, after having, by his wonderful cures, the multitude of books he wrote, and the number and fame of his scholars, raised the reputation of the School of Salerno to the greatest height. Some of his works have been printed (Basil.,

\* In urbe Psalernitanâ, ubi maximæ medicorum scholæ ab antiquo tempore habentur: Oederic. Vitalis. *Hist. Eccles.* lib. iii., p. 477 (ed. Duchesne, Paris, 1619, fol.), ad an. 1059. 'Sin da' tempi di papa Giovanni VIII.' (pope, from 872 to 882): Giannone, *Istoria di Napoli*, ed. Haia, 1753, vol. ii., p. 124.

† About the year 560, Cassiodorus recommended to his monks 'Legite Hippocratem et Galenum Latine linguâ conversos: Muratori, *Antiq. Ital.*, vol. iii., col. 930, ed. Mediol. 1740, fol.

‡ Subsequently, by the councils of Lateran in 1138, of Tours in 1163, and the decree of Honorius III. in 1216, the clergy and monks were prohibited from exercising the professions of advocates and physicians, but they still continued the practice.

1536, 1539, 2 vols. fol.), and others remain in manuscript.\* The names of few of his disciples have been recorded. We find mention however of Atto, chaplain to the empress Agnes, who translated the works of his master from various languages into Latin. (Pet. Diac., *De Viris Illustr.* cap. xxix.) Another of his pupils was John, the physician, an eloquent and learned man, who published a book of aphorisms, and died at Naples, where he deposited the books written by his master. Gariopontus seems likewise to have been a contemporary. (Moreau, *Prolegom.*, p. 11.) It may not be uninteresting to ascertain the other celebrated physicians of Salerno in the twelfth century, and soon after the time when the 'Regimen Sanitatis Salernitanum' was written. The earliest whose name occurs is Nicolaus, who, amongst other works, wrote a book, still extant, entitled 'Antidotarium,' upon medicines, which was thought to have been the summit of medical knowledge. [NICOLAUS PSEUDOPPOSITUS.] It was commented upon by John Platearius, in the middle of the twelfth century, and many other writers. Musandinus wrote upon diet, Maurus upon urine and phlebotomy. The specific works of John Castalius, Matthew Solomon, and Ricardus Senior are not enumerated. There were other learned men who studied medicine at Salerno in that century, but removed to other places, such as Sicard Bruno, bishop of Signia, afterwards abbot of Caserta, and again bishop, who died in 1126: Romualdus the second, archbishop of Salerno from 1137 to 1181, who attended William, king of Sicily, as his physician, in 1127; Saladinus Aesculanus, physician to the prince of Tarentum in 1163. (Ægidius Corbol.; Petrus Diac.; Mazza; &c.) Nor was the healing art confined to men only: there were many of the fair sex who were celebrated for their medical skill. The time when most of them lived is uncertain, but probably in the eleventh, twelfth, and thirteenth centuries. Oedericus Vitalis speaks of a woman unequalled in medicine in 1057: 'Rodulfus cognomento Mala-Corona, Physicæ scientiæ tam copiosè habuit, ut in urbe Psalernitanâ, ubi maximæ medicorum scholæ ab antiquo tempore habentur, neminem in medicinali arte, præter quandam sapientem matronam, sibi parem inveniret' (*Hist. Eccl.*, lib. iii., ad an. 1057, p. 477). Abella wrote a poem in two books, 'De Atrabile et de Naturâ Seminis Humani.' Mærcurialis composed books 'De Crisibus,' 'De Febre Pestilenti,' 'De Curatione Vulnerum,' 'De Unguentis.' Rebecca, a work 'De Febribus, de Urinis, et de Embryone.' Trotta or Trottila's book 'De Mulierum Passionibus ante, in, et post Partum' is allowed to be a forgery.† Sentia Guerna lectured on medicine, and Constantia Calenda received the honour of the doctorate.

It would be tedious to mention all the learned men who studied physic at Salerno after the twelfth century, of whom Mazza has given a long catalogue. From these we may however except John de Procidis, a nobleman and physician of Salerno, the friend and physician of Manfred, king of Sicily, and the adviser of the Sicilian Vespers.

When the 'Regimen Sanitatis' was written, the professors contented themselves with the humble title of the School of Salerno. By the privileges of subsequent sovereigns, it was gradually constituted a regular university. Ruggero, king of Sicily, about the year 1137, enacted a law that all who designed to practise medicine should be examined and approved by his officials and judges, under the penalty of the confiscation of all their goods. By 'officials' it is supposed that the physicians of Salerno were understood, as he had recently given great privileges to that city. The emperor Frederic II., having established likewise a university at Naples, published edicts for its government, which were finally promulgated in 1231. The study of physic and lectures in that art were restrained to those two universities. Students were to apply themselves to logic for three years before they commenced the study of medicine, which they were to pursue for five years; nor were they then admitted till they had practised for one year under an expert physician. After a public examination, the university of Salerno had full power to grant a licence to practise: that of Naples could only certify the sufficiency of the can-

\* His history appears originally in Leouis Ostiensis *Chronicon Casertan.* Neap., 4to. 1616, lib. iii., cap. xxxv.; and Petrus Diacorus, *De Viris Illustr. Casertan.* cap. xxiii. (in *Bibl. Max. Vet. Patr.* tom. xxi., p. 262, ed. Lipsæ, 1677). From thence in Murat., *Aut. Ital.*, vol. iii., diss. xlv., p. 304; Giannone, vol. ii., p. 123; Fabricii *Biblioth. Græca*, vol. xlii., p. 123, ed. Vtr.; *Biblioth. Med. Latin.*, vol. i., p. 1192, &c.

† See a dissertation by C. G. Græner, entitled 'Neque Erro, neque Insiditæ Salernitanus quidam Medicus, isque Christianus, auctor Libelli cuius est Morbis Mulierum inscribitur,' 4to., Jenæ, 1773.

didate to the king or his chancellor, who granted the licence. The names of 'doctor' and master were not then known as specific titles of honour, but were used in their original significations for teachers or persons skilled in their art.

The licensed practitioners took an oath to observe the regulations respecting medicines, to inform the court if apothecaries did not prepare their drugs properly, and to give advice to the poor gratis. Every physician was to visit his patient at least twice a day, and once in the night if necessary, and was not to receive for his attendance more than half a golden tarenæ\* daily; or if called out of the city, three tarenæ and his expenses, or four tarenæ to provide himself. He was not to undertake to cure a disorder for a specific sum, or to keep an apothecary's shop, or to be in partnership with an apothecary. Surgeons were to study for one year, and to be perfect in anatomy before they were admitted to practise. Apothecaries were to take an oath to compound their medicines according to the forms prescribed, and for a fixed price, which for simple drugs was three tarenæ an ounce. Such were the regulations of the emperor Frederic.† The three professions appear to have been kept distinct as early as the time of Avenzoar, who was born at Seville in the eleventh century, and even in the time of Celsus. (Freind, *Historia Medicinæ*, ed. Paris, 1735, 4to., p. 253; Le Clerc, *Hist. de la Méd.*, p. 334.) These constitutions, and the privileges of the university of Salerno, were confirmed and extended by other princes, and were in force in modern times. They are the most antient medical statutes in Europe, and show the state of the medical professions in those early times. When fully established, the university consisted of ten doctors, of whom the eldest had the title of prior. Their common seal bore the image of St. Matthew, their patron saint, whose body had been given to them by Robert Guiscard, and the inscription of 'Civitas Hippocratis.' Students were admitted to the doctorate by the solemn form of having a book put into their hands, a ring on their fingers, a crown of laurel on their heads, and a kiss on their cheeks. (Mazza, cap. ix.; Freind, *Hist. Med.*) The medical science of the Arabians, thus introduced into Salerno, was in substance that of the Greeks, from whom it was derived. In the theory and cure of diseases they followed the opinions of Hippocrates and Galen; not indeed in their native simplicity, but often corrupted by their own vain and fanciful inventions, by the superstitions of astrology, and the follies of alchemy. (Freind, p. 479; Gian., vol. ii., p. 119, sec. 3.) Yet it is admitted that the modern science of medicine owes much to their improvements. They greatly extended the *Materia Medica* by the introduction of many efficacious remedies. They added to the list of medical plants. The first but very gradual introduction of chemistry into medicine is wholly theirs (as all the chemistry that is to be found in Greek writers relates to the fusion or transmutation of metals), and many of their formulæ of compound medicines still retain a place in modern dispensaries. In many points of practice they ventured to differ from their masters, as in less copious bleedings, in milder purgatives, in substituting sugar for honey in their syrups; and they first gratified the eyes and the taste of their patients by clothing their prescriptions in gold and silver leaf—a luxury which continued till within the last few years.

Under the title 'Regimen Sanitatis Salernitanum,' we possess a collection of dietetical precepts, written chiefly in Latin rhyming hexameters.‡ The poem is dedicated, by the Medical School at Salerno, to Robert, son of William the Conqueror, who is styled king of England, and was probably composed by a physician of Salerno, at the beginning of the eleventh century. Johannes de Mediolano is generally supposed to be the author of it, which opinion was first started, in 1649, by Zacharias Sylvius, on account of some manuscripts (one of them as old as 1418) which had his name in the inscription; however, neither the earliest commentators and editors nor the oldest manuscripts make any mention of his name. The number of the verses varies much in different manu-

\* A gold coin which weighed twenty grains, and would now be worth four shillings and two pence. 'Qualibet uncia computata pro quinque florenis, et quolibet floreno pro sex tarenis, et qualibet tarenæ pro duobus Carolinis, et quolibet Carolino pro decem granis.' (Ducange.)

† Giannone, vol. ii., p. 387. The Constitutions are in many collections; the best is F. Pauli, 'Canciani Barbarorum Leges Antiqui,' 3 vols. fol., Venice, 1781, in vol. i., p. 367. See the 'Epistles of Peter de Vineis, Frederici chancellor,' lib. iii., epist. 10, 11, 13. The Constitution is entitled 'De Probabili Experientia Medicorum.'

‡ See Sir Alexander Croke's 'Essay on Rhyming Latin Verse,' Oxford, crown 8vo., 1828, and the Preface to his edition of the 'Regimen Sanitatis Salernitanum.'

scripts, as the poem in the middle ages received by degrees many spurious additions. The oldest editions, with the commentary of Arnaldus de Villanova, have only three hundred and sixty-four verses, which may therefore be considered as the only genuine ones, since Arnaldus, who lived in the fourteenth century, and passed some time at Salerno, had certainly an opportunity of examining the most accurate copy of the poem. The whole work was much esteemed, not only in the middle ages, but also as late as the seventeenth century, and it is at the present time an important source of information respecting the state of medicine in that age. As it was not designed for physicians, but for an unlearned sovereign, and for general use, its object was rather the preservation of health than the cure of diseases. The means prescribed for this purpose consist in the due observation of the six non-naturals (strangely so called because they are *external*, and not parts of the *natural* body), air, food, exercise, sleep, the excretions, and the passions. To these heads may be reduced the various rules of living in a salubrious air and observing the changeful seasons; the minute detail of all kinds of meat and drink, and the qualities of herbs, which constitute the great bulk of the poem; frequent exercise and ablutions, avoiding sleep at improper times, not neglecting the calls of nature, and avoiding cares and all other violent agitations of the mind. The number of editions that have been published of this work is immense. A complete list of them is prefixed to Ackermann's edition, Stendal, 1790, 8vo.; Sir Alexander Croke's, Oxford, 1830, crown 8vo.; and in Choulant's *Handbuch der Bücherkunde für die Aeltere Medicin*, Leipz., 1828, 8vo. (from which two last works the preceding account has been principally abridged). The best commentary is that by Arnaldus de Villa Nova, which has been very frequently reprinted, and which has formed the basis of most of the editions since published. It was first published at Montpellier, 1480, 4to. Two of the most useful and valuable editions (though without the Commentary of Arnaldus) are Ackermann's and Croke's mentioned above. The work has also been translated into German, French, English, Italian, Dutch, &c.; and upon the whole no medical work appears ever to have enjoyed greater popularity.

SALE'RNO, THE PROVINCE OF, one of the administrative divisions of the kingdom of Naples, called also 'Principato Citra,' is bounded on the north by the province of Principato Ultra, west by the gulf of Salerno and by the province of Naples, south by the gulf of Policastro, and east by the province of Basilicata. The province of Salerno lies west of the central ridge of the Apennines, and between that and the coast of the Mediterranean, except a small portion which spreads along the eastern slope of the Apennines, about the sources of the river Agri. [BASILICATA.] The length of the province is about 80 miles from north-west to south-east, and its average breadth is about 30 miles. The central and larger part of the province consists of the basin of the Sele and its affluents. The Sele (Silarus) rises in the central Apennines near Conza, flows in a south-west direction, and is joined about half-way between its source and the sea by the Tanagro or Rio Negro, which comes from the south-east, and which has a longer course than the Sele itself, being joined, before its confluence with the Sele, by the Rio Bianco, which descends from the Apennines of Muro in Basilicata.

The valley of the Tanagro is bounded on the west by a detached ridge called Monte Alburno, which runs about twenty miles from north-west to south-east. West of the Alburno is the valley of the Pietra or Calore, which enters the Sele a few miles above its æstuary. The valley of the Calore is bounded to the south-west by another ridge, which rises east of Pæstum, and on which stands the town of Capaccio. South of this ridge is a fine region of hills and valleys sloping towards the coast, and extending to the south as far as the gulf of Policastro. This tract of country, which was known to the antients by the name of 'Pæstanæ valles,' is now called 'Il Cilento,' from the small river Alento which flows through it. [PÆSTUM.] The region of the Cilento is favourable to the growth of all sorts of fruit, and it contains good pasture: the inhabitants are noted for their industry and honesty. They have numerous coasting vessels, with which they trade with Salerno and Naples. This district contains many villages, and above 100,000 inhabitants. A road has been constructed of late years from Salerno to Vallo, which is the principal town of this secluded district.



The town of Policastro was formerly of some importance, but being sacked and half destroyed by the Turks in the sixteenth century, it has never recovered, and is now an insignificant place. Sapri, which is farther east in the innermost recess of the gulf of Policastro, is a place of some trade, and has a natural harbour.

The southern coast of the peninsula of Sorrento, as far as Cape Campanella, belongs also to the province of Salerno. The towns of Vietri, La Scala, Positano, Amalfi, and Majori are in this district, which is remarkably populous and healthy. The inhabitants are mostly engaged in maritime trade. [AMALFI.]

A long ridge, which is an offset of the central Apennines, runs in a westward direction, dividing the province of Salerno from that of Avellino or Principato Ultra, and then running along the whole length of the peninsula of Sorrento. This ridge forms a natural boundary between the plain of Campania and the basin of the Sele. The administrative province of Salerno however includes also a district north of this ridge, extending to the banks of the Sarno. The towns of Nocera and Sarno are in this district. [NOCERA DEI PAGANI.]

SALERNO (the Roman *Salernum*), the capital of the province, and an archbishop's see, is a walled town of 11,000 inhabitants, finely situated on the sea-coast, and surrounded by a beautiful tract of country at the foot of the mountains. An old Norman castle rises on a cliff above the top. The harbour of Salerno is only suited for small vessels. Salerno has a royal lyceum, a court of justice for the province, a theatre, and many churches and convents. The most remarkable building is the cathedral, built or restored in the eleventh century, by Robert Guiscard, the Norman conqueror, who adorned it with columns of porphyry, a mosaic pavement, and other remains of antiquity which he took from Pæstum. Among the modern buildings the palace of the intendente, or governor, is considered handsome. The quay along the sea-shore is a fine promenade. An annual fair of both native and foreign goods is held at Salerno in the month of September, which is the most considerable in the kingdom, and is resorted to by all the merchants from Naples.

The other towns of the province, besides those already mentioned, are: 1, La Cava, a town of 5000 inhabitants, and a bishop's see, delightfully situated in a valley of the Apennines, on the high road from Naples to Salerno. The population is chiefly employed in manufacturing linen, silk and cotton stuffs, and pottery. The neighbouring Benedictine convent has a valuable library of MSS. and some good paintings. 2, Sarno, a considerable town in the plain of Campania, near the river of the same name, five miles north of Nocera, has several convents and churches, and about 10,000 inhabitants. 3, Eboli, in a plain south-east of Salerno, and on the high road to Calabria, where the road to Pæstum branches off to the south, is a poor town with about 5000 inhabitants. 4, Moliterno, a town in the Apennines, on the borders of Basilicata, and near the sources of the Agri, has 6000 inhabitants, and gives the title of prince to a Neapolitan family, the late representative of which figured in the revolutions of the country at the close of the last century.

The population of the province amounts to about 513,000 inhabitants, distributed among 161 communes. Of this population about 94,000 are owners of land or houses, 233,000 are agricultural labourers, 4700 are seafaring men, 2500 priests, 1080 monks, and 980 nuns. The number of vessels belonging to the province consists of about 275, including fishing-boats. (Serristori, *Statistica d'Italia*; Petroni, *Censimento de Reali Dominj*.)

SALFORD, one of the six hundreds into which the county of Lancaster is divided [LANCASHIRE], contains seven market-towns—Manchester, Bolton, Bury, Ashton-under-Lyne, Oldham, Rochdale, and Salford; and consists of the following eleven parishes:—1, Bolton Division—Bolton, Bury, Dean, Radcliffe, Wigan; 2, Manchester Division—Beswick (extra parochial), Eccles, Manchester, Prestwich-cum-Oldham; 3, Middleton Division—Middleton, Prestwich-cum-Oldham, Rochdale. These parishes comprise one hundred townships. The district contains the following canals: the Duke of Bridgewater's, the Bolton, Bury, and Manchester, the Stockport, the Rochdale, the Worsley and Wigan, and the Leeds and Liverpool. From Manchester, which may be practically considered as its centre, railways now run in almost every direction—to Liverpool, Bolton,

Leeds, Birmingham, London, Stockport, Preston. The principal rivers and rivulets are the Mersey, Irwell, Tame, Medlock, Irk, Roch, and Calder. The hundred is twenty-two miles in length from east to west, and nineteen in breadth from south to north.

At the original division of parishes Salford was thinly peopled, which accounts for there being so few in this now crowded district. Few of the great landed proprietors reside in their antient mansions, most of them having sought a retreat where land is less valuable and rural enjoyments are less encroached on by manufacturing occupations.

There is a great contrast between this hundred at the time of the Conquest and at the present day. At the former time it contained only the towns of Salford, Manchester, Radcliffe, and Rochdale. At present the whole region is covered with towns and villages; and instead of sending to the great council of the nation one baron, the hundred of Salford now sends ten members to Parliament, exclusive of the knights of the shire. In the time of the Confessor, the hundred of Salford, then held of the king, yielded only 37*l.* 4*s.* to the royal revenue; while in the year 1829 its parishes and townships were valued at 1,554,314*l.* per annum, and paid 3238*l.* to the county rate, upon an assessment of one half-penny in the pound.

Within the last century the increase of population and of property in Salford hundred has been very great, owing chiefly to its being the great seat of the cotton-manufacture. In 1831 it had of families chiefly employed in agriculture 5130, and of families chiefly employed in trade and manufactures 96,172. In 1801 the population was 251,413, which in 1811 had risen to 356,734, and in 1831 had reached 612,414. This growth has been most decided in the vicinity of Manchester. The following table, exhibiting the rateable value in twenty different townships at three different periods, shows the great increase which has taken place in this manufacturing district:—

*Assessment for County Rate in Twenty Townships.*

Townships.	Yearly Value, 1815.	Yearly Value, 1819.	Yearly Value, 1831.
Manchester . . .	£303,732	£371,749	£722,640
Salford . . .	47,910	100,068	160,496
Chorlton-on-Medlock . . .	19,484	66,643	137,651
Ardwick . . .	11,097	13,004	39,314
Pendleton . . .	16,425	26,835	48,363
Cheetham . . .	8,524	24,090	38,983
Ashton-under-Lyne . . .	33,548	71,837	143,813
Oldham . . .	29,970	54,798	107,500
Bury . . .	16,546	34,954	52,582
Blackburn . . .	37,624	52,073	83,700
Preston . . .	34,936	80,984	129,766
Great Bolton . . .	27,861	63,865	93,915
Little Bolton . . .	11,755	23,680	47,110
Over Darwin . . .	6,629	10,207	16,966
Haslingden . . .	8,472	11,469	17,260
Crumpsall . . .	2,910	4,933	13,237
Failsforth . . .	4,641	5,450	8,514
Stretford . . .	7,060	12,357	21,676
Pilkington . . .	12,193	26,611	32,675
Prestwich . . .	5,699	9,361	11,565

£647,416    £1,064,980    £1,923,038

The increase, great as it is in the yearly value of rateable property in the township of Manchester, which has more than doubled since 1815, is yet in a less ratio of increase than many other townships; and the aggregate amount of value of the twenty townships has nearly trebled within the twenty-five years. The aggregate value of rateable property in all the twenty townships (including Manchester) in 1815, viz. 647,416*l.*, is exceeded by the present value of property in the township of Manchester alone, viz. 722,640*l.*

For many years a house of correction at Hunt's Bank in Manchester, now occupied as the Castle Inn, had served for a common gaol, as well for the town of Manchester as for the hundred of Salford; but in the year 1782 an act of parliament was obtained for the erection of the *New Bailey Prison* on the right bank of the Irwell, and on the 22nd of May, 1787, the foundations of the gaol were laid. Part of the inscription on the foundation-stone runs thus: 'that there may remain to posterity a monument of the affection and gratitude of this county to that most excellent person who hath so . . . the wisdom and humanity of

separate and solitary confinement of offenders, this prison is inscribed with the name of JOHN HOWARD.' In April, 1790, 'this gaol and penitentiary house' was opened for the reception of prisoners.

It is one of the best conducted prisons in England. The officers are appointed by the magistrates of the hundred. The majority of male prisoners are employed in weaving, hat or shoe making, tailoring, or on the tread-mills, of which there are six. The female prisoners are occupied in weaving, sewing, washing, and heading pins. The proceeds from the prisoners' earning in 1835 amounted to 524*l.* In summer the prisoners rise and go to work at six in the morning, and continue their labour to the same hour in the evening, with the allowance of half an hour for breakfast, an hour for dinner, and an hour on quitting work. In winter their hours of labour are regulated by the extent of daylight. Prayers are read every morning, and divine service is performed twice on the Sunday. Bibles, prayer-books, and tracts are distributed among the prisoners by the chaplain. In the month of November, 1834, the silent system was introduced. The gross expenditure for the year 1837-8 was 8256*l.* The total number of persons confined in the prison in the course of the year ending October, 1836, was 6551, namely, 4783 males and 1868 females. It is capable

of containing at one time 583 male and 214 female prisoners, in all 797. The average number is 700. The cost of a male prisoner is about 2*d.* a day; of a female, 1½*d.* a-day. For the year 1837-8 there was expended in food for the prisoners the sum of 2534*l.*; namely, for bread, meal, peas, salt, and pepper, 1734*l.*; for butchers' meat, 505*l.*; for potatoes 295*l.* From Jan. 1794 to Jan. 1838, there were 94,340 persons committed. The sum paid in salaries for the year 1835 was 2231*l.* 14*s.* 6*d.* By a return of prisoners in the New Bailey, who are known to have been at large committing depredateions for the time specified, it appears that 40 thieves had been plundering for a year, 50 for two years, 17 for three years, 10 for four years, 5 for five years, 1 for six years, 3 for seven years, and 1 for nine years;—total 127 prisoners. The average duration of each prisoner's career of deprecation before the imprisonment is two years and three months. Juvenile delinquency abounds in the district. The number of offenders of twenty years of age and under who annually pass through it is 1000, but the number brought before the magistrates in one year is 4000. The crime which these numbers indicate is however committed by a comparatively small number of persons, and by the same round of offenders. The following tables give valuable information on this important subject.

*Ages, Sex, Offences, Degree of Education, and Result of Trial of the Prisoners of Twenty Years of Age and under, committed to the New Bailey Sessions, from the 17th of October, 1839, to the 24th of February, 1840, being the result of Four Sessions held during that period.*

*Number of Juvenile Delinquents committed to the New Bailey Sessions, from December, 1834, to December, 1839, inclusive, being five years.*



SALFORD, a market-town in the parish of Manchester and hundred of Salford, is divided from Manchester by the river Irwell, over which there are five bridges from one place to the other. Till the passing of the Reform Act it was considered as little more than a suburb of Manchester, with which it is still intimately connected by commercial, social, and domestic relations. It is now however a large, populous, and improving town, having its own municipal government, and returning a member to parliament. Salford may be viewed either as a township in the parish of Manchester, or as a borough comprising three other townships.

In 1773-4 an enumeration of the houses and inhabitants in the town and parish of Manchester was taken from an actual survey, and deposited by Dr. John Whittaker, April 27, in the college library. [MANCHESTER.]

	Houses.	Families.	Males.	Females.	Married.	Wives.	Widows.
Man- chester	3402	5317	10,548	11,933	7724	432	1064
Salford	866	1099	2,248	2,517	1775	89	149

In 1801 the population of the township was 13,611, and in 1831 it had reached 40,786.

*History.*—According to Whittaker, Salford signifies the Sal or Hall at the Ford, that is, the passage across the Irwell near which the mansion of the thane was situated. It gave its name to the hundred, of which originally it was the head. On the general partition of the country, the hundred was retained by the crown, and for this reason the town of Salford has ever been independent of the Lord of Manchester, and continues to the present time annexed to the duchy of Lancaster. In lieu of the provisions which the township of Salford originally supplied to the officers of the crown, in the reign of the Confessor it contributed to the Exchequer the annual sum of 37*l.* 4*s.*, including the farmed profits of the hundred court, as well as the rents of the demesne lands. The town of Salford with the lands between the Ribble and the Mersey were purchased in the year 1227, from Roger de Maresey by Ranulph de Blundeville, earl of Chester, who in the 13th Henry III. received a confirmation of his purchase, and thereupon granted a charter creating Salford a free borough. In consequence of this grant, the boroughreeve, constables, and burgesses of Salford determined, at a general meeting held on the 16th June, 1830, to adopt and use as a common seal for the borough of Salford, the arms of Ranulph de Blundeville. This charter is substantially the same as the Manchester charter, granted by Thomas de Grelley nearly a century afterwards, the principal difference consisting in a provision 'that every burghess shall have one acre attached to his burgage, paying twelve pence for all rents belonging to that burgage.'

Salford is under the government of a boroughreeve and constables. Antiently the duty of the boroughreeve was to collect the rents and tolls of the land for the lord, as his bailiff, and to be the chief pledge for the preservation of the peace. At present the duties of the boroughreeve are to convene and preside at public meetings, to correspond with public bodies, and to distribute certain charitable bequests. These officers are elected by a jury, summoned by the deputy-steward of the hundred, at the king's Michaelmas Leet of Salford hundred. By an act of parliament obtained in the year 1829, the police of Salford was separated from that of Manchester, and placed under a body of men nominated 'the Commissioners for better cleansing, lighting, watching, and regulating the town of Salford,' under whose control the township still remains. The commissioners are the boroughreeve and constables for the time being, and 120 persons occupiers of one or more tenements assessed at 20*l.* a year clear, or persons rated below that amount but being owners of property producing 30*l.* a year clear, to be elected commissioners by all persons assessed to the relief of the poor. The commissioners nominate the surveyors of highways. In 1820 Messrs. Appleby, Clay, and Fisher erected gas-works in Clowes Street, from which Salford was supplied by contract until December, 1831. The present gas-works are in Lamb Lane, near the centre of the township, and are the property of the lay-payers. They were erected in 1835, under an act of parliament; the profits are appropriated to the improvement of the town, the extension of the works, and the liquidation of the debt. The quantity of gas made in 1838 was twenty-six millions of cubic feet;

the price, 8*s.* per 1000 cubic feet. The works are managed by a Board of Directors chosen annually from the general body of commissioners. The expenditure of the commissioners of police, from June, 1839, to June, 1840, was 8711*l.* Within the same time 3810*l.* were expended by the 'Improvement Committee.'

Salford is rich in foundations for the relief of the poor, which materially diminish the poor's rate. Some of these charities would have been more productive, if they had been formerly as well managed as they are at present. In 1840 Salford came under the regulations of the New Poor Law. The following statements rest on the authority of one of the constables:—The average number of paupers for Salford (the township) for the quarter ending December, 1840,

Receiving out-door relief . . . 790

Receiving in-door relief . . . 316

Average relief per head about 1*s.* 0½*d.* a week.

*Assessments in Salford for the Poores' Rate, 1840.*

	Number.	Net rental.	Assessments.
10 <i>l.</i> and upwards	3779	£104,682 13	
Under 10 <i>l.</i>	7827	Do. 47,030 15	

The assessment is taken on the gross rental, allowing 5 per cent. for repairs on property above 70*l.*, and 10 per cent. on all under 10*l.*, and this forms the net rental and the assessments as above.

The expenses for the relief of the poor and other charges, except those of county and parish highways, are as follows:—

1834-5	. . .	£4,974 11 4
1834-5	. . .	4,399 17 2
1835-6	. . .	4,061 1 8
1836-7	. . .	4,367 5 2
1837-8, the last year before the Union	. . .	8,543 14 0

Total in 5 years . . . £26,346 9 4

Yearly average . . . 5,269 5 10

Expenditure from 25th December, 1839, to 25th December, 1840 (being the first year under the Union) . . . 6,592 17 9

£1,323 11 11

Paid for county and parish highway-rates for the 5 years previous to the Union . . . 7,520 9 4

Yearly average . . . 1,504 1 10

Paid last year . . . 2,094 1 1

589 19 3

Making together an annual increase of £1,913 11 2

*Salford Borough.*—By the Act 'For amending the representation of England and Wales,' Salford was constituted a parliamentary borough, with the privilege of sending one member to the House of Commons. The borough includes the townships of Salford, in the parish of Manchester, population in 1831, 40,876; of Broughton, in the parish of Manchester, population 1589; of Pendleton, in the adjoining parish of Eccles, population 8435; and Pendlebury, in Eccles also, population 1556: making in the whole a population of 52,456. Since 1831 the population has increased very much, as may be inferred from the increase of the parliamentary constituency. The total number of persons whose names stood at the first election in 1832 on the revised list was 1498; in 1834 the number had risen to 2165; in 1835 to 2335; in 1836 to 2638. In 1839, in consequence of bad times, it had fallen to 2549, which number was diminished in 1840 to 2443, showing an increase of about a thousand voters to the constituency in eight years, three of which were years of great commercial difficulty. The first election was in 1832.

The rise in the value of property in Salford has been very great. In 1704 Thomas Dickinson gave for the use of the poor a house and land in Salford, which then produced 8*l.* 10*s.* a year, but in 1798, 40*l.* a year. In 1630 Humphrey Booth gave lands in Oldfield Lane and Gravel Lane for the repairs of Salford chapel and the surplus for the poor, value 44*l.* annual rent, which in 1798 produced 332*l.* 10*s.*, and in 1840 not less than 629*l.* Of the township of Broughton, consisting of 1004 statute acres, 870 are possessed by the Rev. John Clowes, an estate which, in the last five years, has more than doubled its value, although little more than 200 acres have been sold.

**Manufactures.**—The following table shows the extent to which manufactures are carried in the borough:—

*Steam and Water Power in the Borough of Salford, from a Report of the Manchester Statistical Society, June, 1837.*

	STEAM-POWER.											WATER-POWER.					
	Spinning and Weaving.	Bleaching, Dyeing, and Printing.	Foundry, and Machine making.	Silk.	Colliery.	Thread and Small Wares.	Flax.	Breweries.	Fustian-shearing.	Woollen.	Chemical.	Sundries.	Total Steam Power.	Cotton Manufactures.	Dyeing, Printing, and Bleaching.	Total Water-Power.	Total Steam and Water-Power.
1834.	710	399	228	54	..	36	..	56	34	..	22	11	46	1596	..	..	1596
1835.	54	48	..	..	100	..	30	6	..	..	..	..	238	80	10	90	328
1836.	..	136	..	50	..	..	40	..	..	..	..	..	226	..	..	..	226
Total of 1834-6.	764	583	228	104	190	36	70	62	34	22	11	46	2060	80	10	90	2150

The condition of the working classes was inquired into in the years 1834-5-6, by the Manchester Statistical Society, from whose published Report we take the following details:— In Salford the proportion which the population examined bore to the total population (estimated at 55,000) was 74 per cent.; 72 per cent. of the houses are reported as comfortable; 8 per cent. of the working population resided in cellars—generally two rooms, one for sleeping, the other for all other purposes; 1108 single rooms constituted each a dwelling; 9538 dwellings, at an average weekly rent of 2s. 10d. give an annual rental of 70,263l.; 3335 persons occupied cellars; 5991 children were receiving wages; 13,529 children were under 12 years of age; 6888 above; total 20,417 children: 10,220 children were stated by their parents to be in attendance at a Sunday or a day school; 21,853 persons could write or read. The members of the Established Church amounted to 53 per cent. of the whole. In many, perhaps in the majority of cases, there were only two beds to a family of five or six persons of both sexes.

Notwithstanding the pressure in the commercial world which prevailed from 1836 to 1840, the Committee of the Manchester and Salford Bank for Savings reported a very considerable increase in the business of the Bank during 1840, which however they partly attribute to the adoption of certain improvements.

	£	s.	d.
The amount deposited in the year ending Nov. 20, 1840, was	116,048	12	8
Amount withdrawn " "	92,461	11	0½
Amount remaining due to Depositors " "	366,423	18	1½
Number of Accounts remaining open " "	13,453		
Number of Deposits made " "	23,811*		

**Education in Salford** has of late years made rapid progress, but is still inadequate to the wants of the population. From the Parochial Returns made to the Select Committee of the House of Commons appointed to inquire into the education of the poor, Session 1818, it appears that then there were two 'national schools for 300 boys and as many girls; also three Sunday-schools, two of which are attached to the church, of about 400, and one of 200 or 300, conducted by Methodists; besides which there are three schools for adults.' The population is reported as 19,114. The Returns add, 'the minister of Salford supposes all may learn to read who desire.' This extraordinary statement is attested by the signature, 'Saml. Booth, minister.' In 1835 the Statistical Society of Manchester caused an inquiry to be made into the state of education in the borough of Salford, when it appeared that in a population of 50,810 (census 1831) the numbers attending the various schools in the borough were 12,885, of whom

- 3,131 or 5·7 per cent. of the population, attended day and evening schools only.
- 3,410 or 6·2 " " attended both day and Sunday schools.
- 6,344 or 11·5 " " attended Sunday-schools only.

12,885 or 23·4 per cent. of the population.

\* Of the a. 9462 did not exceed £1 ls.; and 8656 were from £1 ls. to £5, the entire number of single deposits in 1840 was 23,811.

Of these about 2235 were found to be either under 5 or above 15 years of age, leaving about 10,650 children between the ages of 5 and 15 under instruction; the total number of children between these ages being computed at 13,750, thus leaving 3100 or 22¼ per cent. of the whole without any education. Above one-quarter of the number receiving daily instruction were found in the dame-schools, very few of which possessed more than fragments of books; in many cases no books at all were to be seen, the mistress not having the means and the parents being without the ability or the inclination to procure them. Order and cleanliness were little regarded, and the children were for the most part crowded in close and dirty rooms, in which the whole business of the school was carried on, and where the family slept. Some of the teachers followed another occupation, such as shop-keeping, sewing, washing, and the generality of them were wholly incompetent to the task of instruction, and betrayed lamentable ignorance on the most common topics.

**Charities and Educational Institutions.**—The Salford Mechanics' Institution was founded at a general meeting held in the town-hall, Salford, on Monday, the 28th May 1838. 'The object of the institution is to instruct the operative in the principles of his trade or employment, and in other departments of really useful knowledge, that he may be enabled to understand those fundamental laws which are the key to the various branches of our arts and manufactures; so that whilst he acquires a greater degree of skill in the practice of his business, and consequently becomes more valuable to his employers, he may be better enabled to secure to himself and his family the means of comfort and rational enjoyment.' The principal means for carrying this desirable object into effect are classes, lectures, a library, and reading-room. The Salford Mechanics' Institution follows the general practice of similar establishments in excluding 'party politics and controversial theology,' subjects of the deepest and most pressing interest to the people, by which in reality they have given their minds most of the discipline they have received, and which the people ought to be taught to treat and discuss in a proper spirit.

The subscription to the institution is the payment of sixteen shillings annually in advance. The government is vested in a board of directors, consisting of a president, six vice-presidents, a treasurer, and twenty directors, to be chosen annually by the members out of their own body. Immediately on its establishment the institution began to fulfil the hopes of its friends. The reading-room was furnished with five weekly, ten monthly, and four quarterly periodicals; classes were formed, and began to study in arithmetic, algebra, geometry, grammar, writing, architectural drawing, ornamental drawing, perspective drawing, mechanical drawing, French, and elocution. A society was also formed for 'mutual improvement.' The foundation of a museum was laid. A library was commenced. Several courses of lectures, amounting in all to 50, were delivered. The Report for the year 1840 states the number of members as 310, and that the library contained 1159 volumes and 59 pamphlets, the average number of daily deliveries for the year being 32 volumes, and the total number of deliveries 9524 volumes.

In this year a new means of usefulness was devised, which deserves special notice, and may be advantageously imitated in other parts of the kingdom; namely, an *exhibition* of works of art, manufactures, models of machinery, curiosities, and antiquities, with a view to the general improvement of the people, and to aid the funds of the institution. Among other things, the visitor saw in actual operation the planing-machine, card-making machine, carding, roving, spinning of cotton, glass-engraving, &c., all at work by steam-power. Lectures were delivered on the polarization of light, chemistry, bleaching, and the chromatic fire-cloud. Ninety thousand persons passed through the exhibition.

The Salford Lyceum is one of a class of institutions pre-eminently fitted to benefit the working and the poorer classes. It was established in January, 1839, and has for its design 'to provide a system of juvenile and adult education for both sexes of the most numerous portion of the community, and to extend more widely the taste and means for moral and intellectual cultivation.' The Salford Lyceum embraces, in addition to the ordinary purposes of mechanics' institutions, the following fundamental objects:—female instruction—evening classes are held for instruction in



branches of knowledge most suited for females in the manufacturing district; the newspaper press—a news-room is supplied with journals of all political opinions; useful recreation—there are classes for vocal and instrumental music, concerts and musical meetings, and social and festive parties; cheapness—the subscription is only two shillings a quarter. From the Report for 1840 it appears the number of 2017 subscriptions had been received from the 24th of January, 1839, to the 24th March, 1840, which are classed as follows:—

Merchants, manufacturers, and professional men	48
Bookkeepers, clerks, salesmen, and warehousemen	253
Mechanics, engineers, founders, and mill-hands	838
Engravers, pattern-designers, and calico-printers	285
Joiners, plumbers, carvers and gilders, masons, and painters	179
Butchers, bakers, and brewers	27
Shopkeepers, tailors, drapers, and shoemakers	113
Letter-press printers and bookbinders	53
Hairdressers	11
Boys and females undescribed	169
Undescribed males	41
Total	2017

The library consisted of about 1500 volumes; the number of deliveries averaged about 70 each evening, and there were generally above 400 volumes in circulation at one time. The following classes for males were in operation:—Reading, weekly average attendance 50 pupils; arithmetic and writing, 163 pupils; grammar and geography, 40 pupils; elocution, 20 pupils. Classes were also held for females in reading, writing, arithmetic, sewing, and embroidery; classes for vocal and instrumental music met every week. An essay and discussion society, of 30 members, held its meetings each alternate Thursday. The directors, ever aiming at affording rational amusement to the working classes, held several tea-parties, making for admission a small extra charge, which, though sufficiently moderate to occasion the assembling of considerable numbers, was found equal to defray the expenses incurred; the amusements consisted of glees, songs, recitations, musical promenades, accompanied by an instrumental band. During the year, 32 lectures were delivered on various subjects, as astronomy, oratory, comic literature and ballads, geology, natural theology, anatomy; 21 of these lectures were given gratuitously. The directors state that they have full confidence that 'the subscription, under judicious management, will to a very great extent meet the current expenditure, although to do this the union of large numbers is indispensably necessary.' The 'Financial Statement' for 1839-40 shows a small balance in favour of the institution, the total outlay being about 500*l*.

Previous to the year 1827 the working classes of Salford and the suburbs were dependent on the public institutions of Manchester for gratuitous medical relief. The rapidly increasing population rendering it absolutely necessary that some additional assistance should be provided, a public meeting was held on the 2nd of May, 1827, at which the immediate establishment of a public dispensary was resolved upon. A building was taken in a central situation; and on the 10th of September the dispensary was opened for the admission of patients. But the wants of the poor were soon found so pressing as to require a larger building. Measures were accordingly taken, and a new edifice, designated the Salford and Pendleton Royal Dispensary, was completed early in 1831, at an expense of 2546*l*.; and on the 25th of March, 1831, the business of the charity was removed to it. The government of the Institution is vested in a committee. It is supported by the voluntary subscriptions of the inhabitants.

The following table gives the relative number of patients admitted since the opening of the establishment, and the expenditure for each year. The out-patients are those capable of attending at the dispensary; and the home, those whose complaints require them to be visited at their own residence. Accidents constitute a large proportion of the whole number of cases, many of which are caused by the machinery in the numerous mills and manufactories in the vicinity of the Institution:—

Year.	Out-Patients.	Home-Patients.	Accidents.	Total.	Expenditure.
1828	1696	965	318	2979	
1829	..	..	648	3611	£735

Year.	Out-Patients.	Home-Patients.	Accidents.	Total.	Expenditure.
1830	..	..	756	3667	£721
1831	2146	1316	803	4265	730
1832	2073	1268	900	4241	749
1833	2212	1210	944	4366	672
1834	1813	1069	926	3808	700
1835	1639	1653	1047	3739	659
1836	1915	1045	987	3947	699
1837	1863	1201	896	3960	673
1838	2113	1280	897	4290	699
1839	2519	1436	870	4825	721

The Public Buildings in Salford are not distinguished for architectural beauty. The oldest place of worship, Trinity chapel, was founded (1635) by Humphrey Booth, a prosperous merchant of Salford, and was rebuilt in 1752. The town-hall, situated in Chapel-street, is a neat building of stone, of modern date, after a design by Mr. Lane. The Salford police-office occupies one portion of the building; other parts are occupied by the officers of the guardians of the poor, the clerks of the police commissioners, &c. It contains a large room used for public meetings, concerts, lectures, &c. The Zoological Gardens in Higher Broughton were opened May 31st, 1838. They occupy nearly 16 acres of land, laid out in the best style of landscape gardening. They have a fine collection of animals, and are recommended by their locality, as well as by the taste and skill displayed in laying out the land and erecting the buildings.

*Eminent Individuals.*—Dr. Clarke, professor of history, geography, and experimental philosophy at the Royal Military College, Sandhurst, was born at Salford in 1743. John Byrom, of the ancient family of Byrom of Kersall, in the borough of Salford, inventor of a system of shorthand, and a respectable poet, was born at Kersall in 1691. William Crabtree [HORROCKS] was born at Broughton in the borough of Salford, in 1610; baptized in the Collegiate church, Manchester, July 29; educated at Cambridge; married September, 1633; and was buried in the Collegiate church, August 1, 1644. By observation made on Kersall Moor, he found that the planet Venus would pass the sun's disk, which phenomenon took place Nov. 24, 1639. The only persons who appear to have any knowledge of it were Crabtree and his friend Horrocks, to whom he had communicated the fact.

(Communication from Salford. For further information see Baines's *History of Lancashire; Manchester as it is; Annals of Manchester; Reports, &c.*)

SALIAN. [KUR.]

SALIC LAW. [PHILIPPE V.; PHILIPPE VI.]

SALICA'CEÆ, or *Saliciniæ*, a natural order of apetalous Exogens possessing the following characters:—flowers with pistils or stamens alone, growing on the same or different plants, and arranged in the form of an amentum; stamens separate, or united together with two-celled anthers; a superior ovary, with one or two cells; numerous erect ovules; style single, with two stigmas, or absent; many-seeded, comose, 10-12-celled, coriaceous fruit; seeds comose, and either attached to the lower part of the axis of each valve or to the base of the cell; albumen absent; embryo erect; radicle inferior. They are trees or shrubs, with simple alternate leaves and deciduous or persistent stipules. Combined with Corylaceæ and Betulaceæ, they formed part of the natural order Amentaceæ of Jussieu, but they have been separated by Richard. They are distinguished from Corylaceæ by the absence of a calyx, and frequently by the venation of their leaves: from Betulaceæ they are known by their hairy seeds and polyspermous two-valved fruit. They are generally found inhabiting woods in the northern districts of Europe, Asia, and America. The most northern woody plant that is known, the *Salix arctica*, belongs to this order. There are only two genera in this order, *Salix* and *Populus*; but they are of great importance on account of their timber and various economical uses.

The genus *Populus* (from the Latin *populus*) is characterized by possessing dioecious, cylindrical, many-flowered catkins; wedge-shaped, single-flowered, jagged bractes or scales; turbinate calyx, tubular below, and dilated in the border. The barren flowers have eight or more capillary very short filaments, and large drooping quadrangular anthers. The fertile flowers have an ovate pointed ovary, no style, 4-5 awl-shaped stigmas; ovate capsule, with two concave valves and one cell; numerous small ovate seeds, each crowned with a tuft of fine hairs.

Species of this genus are

deciduous trees, mostly of a large size, and growing in Europe, North America, Asia, and the north of Africa. The poplar has long been valued as an ornamental tree, and the various species have been extensively cultivated in Europe. As they are dioecious plants, much difficulty has arisen in determining the number of the introduced species; and it is probable that when the plants with male and female flowers shall have been carefully examined, a considerable reduction in the present number of acknowledged species will take place.

g            a            h            e

*Ralix caprea.*

a, branch with stamiferous flowers; b. ditto, with pistiliferous flowers; c, stamiferous bract, with abortive pistil; d, pistiliferous bract, with closed ripened pistil; e, ditto, with valves open; f, seed with hair; g, section of fruit, showing seeds; h, section of seeds, showing cotyledons.

*Populus alba*, the white poplar, or Abele tree, has roundish, cordate, lobed, and toothed leaves, glabrous above, downy and very white beneath; fertile catkins, ovate; four stigmas; creeping roots; branches very white, downy when young. This tree is a native of Great Britain and most parts of Europe, in woods and thickets in a moist soil.

*Populus canescens*, the grey poplar, is by some writers considered only a variety of *P. alba*. It is known by its leaves being roundish, deeply waved, toothed, downy, and hoary beneath; fertile catkins cylindrical; stigmas eight. This tree is of slower growth than *P. alba*, and the wood is finer, and more adapted for the purposes to which timber is applied. Not fewer than eight distinct varieties are enumerated as cultivated in our nurseries, and probably many more might be added to the list by a careful examination of collections of these plants. The white and grey poplar both attain a height from 80 to 100 feet. All their varieties grow exceedingly fast, sometimes attaining a height of 30 feet in ten years. They are remarkable for the creeping nature of their roots, which send up suckers for a great distance round the trunk, and by these a perpetual succession of young trees may be kept up. The trees will endure for two centuries if allowed to remain; but if wanted for timber, they should be cut down before they are fifty years old, as after that period the heart-wood is liable to decay. The Abele, as well as the black poplar, was known to the Romans, and was recommended by Pliny as props for the vine. (*Hist. Nat.*, xvi. 23.) It is much planted in some parts of Holland, Flanders, France, and Germany. The principal use to which the Abele is put in England is that of making flooring boards, for which purpose it should be seasoned eighteen or twenty months previous to use. It is also employed by the cooper for making wooden dishes, casks, &c. The grey poplar possesses the whitest wood of any of the species, and is used in France and Germany for carving and the lighter kinds of architecture.

These poplars should be planted in a loamy soil near water, if it be desired that they should attain a great height or considerable size. They will however grow very well on dry sandy soils. In the nurseries near London they are usually propagated by layers, which ought to be transplanted into

nursery lines for at least a year before removal, as they seldom ripen the points of their shoots or put forth many roots the first season. The Abele bears cutting or lopping worse than any other species of the genus.

*Populus tremula*, the trembling poplar, or aspen: leaves nearly orbicular, broadly toothed, glabrous on both sides; stalks compressed; stigmas four, erect, cased at the base. Ten or twelve varieties of this plant are found in the nurseries, and some writers refer several other species to this as varieties. The aspen, like all the genus, is a rapid-growing tree. It has horizontal branches, which become pendulous by age. It is a native of moist woods in Great Britain, and in Scotland is found at an elevation of 1500 feet above the level of the sea. It is also found in the whole of the south of Europe, in the Caucasus, in Lapland, and is very abundant in Russia. The wood of this tree is used for much the same purposes as the last. Sheep and goats are said to be very fond of the leaves and bark. It is common with *P. alba* and *P. nigra*, the bark of this species is used in tanning. It has even a greater tendency to send up suckers than the other species, and on this account requires attention, as it would otherwise cover the whole district in which it is planted. In cultivation this tree ought to have a rich and loamy soil, but it does not require a soil of any great depth. It may be propagated by cuttings or by seeds.

The trembling leaves of the aspen have always excited attention, and have frequently been the subject of superstitious belief and poetical allusion. Among other superstitions of former times, this tree was believed to have supplied the wood of which the cross of Christ was made, and its trembling leaves were thought to bear testimony to the fact.

*Populus trepida*, the American aspen, is by some looked upon as a variety of *P. tremula*; the leaf is suborbiculate, with an abruptly acuminate point, toothed, with two glands at the base on its upper surface; silky whilst young, glabrous afterwards. It is found in North America in extensive swamps from Canada to the Carolinas, and from Hudson's Bay to the northward of the Great Slave Lake as far as lat. 64°. It attains a height of from 20 to 30 feet. *P. grandidentata*, the large American aspen, is nearly allied to the above, and is probably only a variety of *P. tremula*. It attains a height of 40 or 50 feet, and is found in the same situations, but much less frequently than the foregoing. *P. græca*, the Grecian poplar, seems also to be a variety of the aspen.

*Populus nigra*, the black poplar: leaves twice the length of their footstalks, deltoid or unequally quadrangular, serrated, with glandular teeth, glabrous; the base more entire, the under side palest; catkins cylindrical, pale, lax. It is a native of Great Britain, and has a geographical range nearly the same as that of *P. alba*. It attains a height of from 70 to 80 feet, and, on account of its rapid growth, has been much cultivated. The wood is used for the same purpose as that of *P. tremula*; it is however softer, and more easy to work, and splits more easily than any other of the species. The cotton from the seeds has been used in France and Germany as wadding, and has been also manufactured into cloth-hats and paper; but the expense of cultivating the tree for this purpose was too great, and consequently the manufacture has been given up. It is best cultivated in a good soil near water. It may be propagated by cuttings or truncheons. It is subject to the attacks of an aphid, the *A. populi*, which penetrates the tissue of the leaf and petiole, and produces little protuberances of various shapes and sizes, similar to those produced in the leaves of the oak by the cynips.

*Populus canadensis*, the Canadian poplar, is an American species: it has angular branches, a compressed petiole; leaves roundish ovate, deltoid, acuminate, subcordate at the base, where there are glands serrated with unequal teeth, glabrous. It attains a height of 70 or 80 feet, and is found wild in the rocky districts of North America between Canada and Virginia. In America it is considered the best of all poplars for planting. The young shoots are used as food for horses. The poplar avenues in the garden at Versailles are formed of this tree.

*Populus monilifera*, the black Italian poplar: shoots more or less angular; branches round; petiole slender, compressed in the upper part; disk deltoid, glands at the base, subacute, serrate, glabrous; bractæ glabrous; stamens 16; stigmas 4. It is doubtful of what country this tree is a native. It appears to have been introduced into England



by Messrs. Dickson, nurserymen, from North America. In America however it is called Italian poplar, and in France *Peuplier Suisse*. It is probably a variety of an European species that has been introduced into America. It is the most rapid-growing of all the poplars, and in this country the timber is considered equal if not superior to that of any other species. In the neighbourhood of London, it has been known to grow 30 or 40 feet in height in seven years. In America it attains a height of only about 70 or 80 feet, but in England it reaches 100 or 120 feet and upwards. There are two varieties cultivated in the Horticultural Society's garden, London, *P. m. Lindleyana*, with wavy leaves, and *P. m. foliis variegatis*, with variegated leaves. In the middle of May it sheds its seeds, which are covered with a cottony down, and when lying on the ground look like snow. These seeds adhere to everything in their vicinity, and become in consequence a great nuisance when planted near houses. For this reason, male plants alone should be planted near habitations. It requires a fertile soil near water, and grows very freely from cuttings.

*Populus fastigiata*, the Lombardy poplar: leaf deltoid, wider than long, crenulated, glabrous, in the bud involutely folded, petiole compressed. This tree is readily distinguished among the species by its peculiar conical cypress-like form, and the total absence of horizontal branches. It grows to the height of 100 and 120 feet, and sometimes 150 feet. It is a native of Italy on the banks of the Po, and also of Persia and the Himalaya. It was introduced from Italy into Britain about the year 1758, and is now very generally diffused, some parts of the country exhibiting magnificent specimens. The wood of the Lombardy is inferior to that of the black poplar and the black Italian poplar. It is used for making packing-cases, rafters, small beams, studs, boards, &c. But the great use of the tree in this country is in ornamental planting, and for this purpose its spiry straight form adapts it exceedingly well as a contrast to the round-headed trees that are so numerous. It is well adapted for growing in villages, towns, and near houses, as the branches, not being horizontal like most other trees, will not interfere with the walls nor obstruct the entrance of light through windows. In ornamental planting, it may be placed near bridges, viaducts, rows of houses, and long buildings, as the perpendicular lines formed by the tree relieve the horizontal lines of the building. It requires a good soil, but will not even then grow well unless near water.

*Populus balsamifera*, balsam-bearing poplar, or Tacamahac tree: leaves ovate-oblong, quite smooth, with fine glandular serratures, deep green above, almost white but smooth underneath. Sometimes 2 glands at the apex of the petiole. Buds covered, in the spring, with an abundance of fragrant, viscid, balsamic juice. It is a native of North America, Da-uria, and the Altai, and attains a height of 80 feet. It is remarkable for its balsamic secretion, which was formerly collected in Canada in shells, and, under the name of *baume focot*, was sent in considerable quantities to various parts of North America. In Siberia a tincture is prepared from the buds, which is said to be antiscorbutic. But in Europe the principal use of the Tacamahac and its varieties, of which there are several from various districts, is in ornamental planting, for which it may be used instead of the Lombardy poplar.

*P. betulifolia*, *heterophylla*, *angulata*, and *candicans*, American species, have also been cultivated in this country, and deserve a place in all collections of these plants.

SALICIN, a neutral principle obtained from several species of salix: it is white, crystallizes in scales, inodorous, very bitter, fusible below 212°, and does not lose water at 392°. It is much more soluble in hot water than in cold; it is dissolved by alcohol, but is insoluble in æther and volatile oils.

According to Piria, anhydrous salicin is composed of—

Hydrogen	. . .	5.79	or 24	equivalents.
Carbon	. . .	60.25	„ 42	„
Oxygen	. . .	33.96	„ 9	„

100°

In its crystalline state it contains two equivalents of water. When treated with very dilute and hot hydrochloric or sulphuric acid, a resinous substance is formed, to which Piria has given the name of *salicetin*; it rises to the surface of the liquid as it forms, and is of a white or yellowish colour: it differs in properties and composition from salicin.

By the action of oxidizing agents salicin is converted into

*salicyle*, which has not been obtained in a separate state, but is capable of combining, like a simple substance, with different bodies. When hydrate of salicyle is heated with potash, an acid is formed, which is separable from the alkali by means of stronger acids, and being but slightly soluble in water, it is precipitated in crystals resembling benzoic acid in appearance. Salicin possesses tonic properties analogous to those of disulphate of quina, and it is stated to be less liable to irritate the stomach.

SALICI'NIÆ. [SALICACEÆ.]

SALICOQUES. [SHRIMPS.]

SALICO'RNIA (from *sal*, salt, and *cornu*, a horn, in reference to the taste and form of the plant), the systematic name of the Glassworts, a genus of plants belonging to the natural order Chenopodiaceæ. They are characterized by a single, turbinate, fleshy, obscurely-lobed perianth; 10-12 stamens; short style; bi-trifid stigmas; fruit a utricle with a single seed. They are mostly weeds inhabiting moist salt districts on the coasts of the North of Europe, Africa, and America. *S. herbacea*, jointed glasswort, is a common plant in the salt marshes and on the banks of salt rivers in Great Britain. It is known by its herbaceous stem, compressed and notched articulations somewhat thickened upwards, and cylindrical spikes slightly tapering at the extremities. This, and many other species belonging to the genus, and to the other genera of the same natural family, yield a great quantity of soda, for the purpose of obtaining which they are collected on the coasts of the South of Europe and the North of Africa. This species is often eaten as a salad or pickle under the name of samphire, but is a different plant from the true samphire (*Crithmum maritimum*), which is found on the cliffs at Dover, and has been immortalized by Shakspeare. The only other British species is *S. radicans*, which by some botanists is considered a variety of the last with a creeping stem. *S. fruticosus*, shrubby jointed glasswort, is a doubtful native of Great Britain, but grows largely in the South of Europe and in North America, and is used for the same purposes as the above. The species of this genus are rather numerous, but most of them possess properties in common with the foregoing.

Some of the species are very common on the Coromandel coast, whence Dr. Roxburgh, in his 'Flora Indica,' recommends the manufacture of alkali, which, from the cheapness of labour, he conceives might be made there at so low a rate as to admit of its being profitably sent to Europe. [SALSOLA.]

SAI'IENT, a term applied to an angle which presents its point to the outside of the figure, as opposed to re-entering or re-entrant, which is applied to an angle presenting its point to the inside of the figure. These terms are frequently used in fortification, and seldom in geometry.

SALIE'RI, ANTONIO, a composer of great eminence in his day, was born at Legnano, in the Venetian territory, in 1750. When only fifteen years of age he lost his father, a respectable merchant, and then immediately determined to make music, which he had studied only as an accomplishment, his profession. His first master was Giovanni Pacetti, and his next Leopold Gasmann. The latter took his pupil to Vienna, where he made the acquaintance of Gluck, who, at that time declining in health, entrusted Salieri with the charge of composing *Les Danaïdes*, which the great German master had engaged to produce for the *Académie Royale de Musique*. It was performed with the most brilliant success in Paris, and not only made the reputation of the author, but added nearly 20,000 francs to his fortune. He afterwards brought out, at different theatres, many operas, among which his *Turane*, or *Aras Roi d'Ormus*, and *La Grotta di Trofonio*, were the most popular, and are now best known. He died at Vienna, in 1823. Salieri was a kind of rival of Mozart, and, strange to relate, his music was much preferred by the court and fashionable circles of Vienna to that of the greatest dramatic composer that then or has ever since lived.

SALIES. [PYRENEES, BASSES.]

SALIFEROUS SYSTEM. In geology, the series of calcareous, argillaceous, and sandy strata, locally and frequently productive of rock salt or brine springs, and of gypsum, is thus designated. The equivalent terms are, New Red System, from the prevalence of a particular colour in the sandstones and clays; and Poecilitic System, from the various colours of the rocks. The term saliferous is formed on the same model as carboniferous, oolitic, &c., salt being the characteristic portion of its component masses. Salt is

abundantly but not exclusively found in this system of deposits. Springs more or less salt are indeed met with in a great proportion of the whole series of strata; in England they are rather prevalent in rocks of the carboniferous system (as at Harrogate, Ashby de la Zouch, and near Newcastle), but we have no knowledge of real beds of salt except in the midst of red marls and sandstones. On the continent of Europe this is not the case, for though salt occurs in the Poecilitic marls and beds associated therewith (especially the Muschelkalk) in Germany and France abundantly, it is also found in the tertiaries of Poland, the green-sand series of Spain, and the oolitic system of the Salzburg Alps.

Viewed on the great scale, the Saliferous System of rocks is one of the most varied and interesting we are acquainted with. There are peculiarities in its limestones, sandstones, and clays, as well as in its gypseous and salt deposits; the occurrence and nature of its organic contents, and the relation which it bears altogether to earlier and later classes of rocks, are worthy of careful study. Some of the peculiarities of its limestones have been noticed under the head of **MAGNESIAN LIMESTONE**, and for the changing qualities of its sandstones and clays see **RED SANDSTONE** and **RED MARL**. We shall here add a few reflections on the salt and gypseous masses, and on the organic contents of the Saliferous System.

Sulphate of lime is found perhaps as frequently and under almost as many curious circumstances in the stratified rocks, as carbonate of lime, in mealy aggregations, acicular prisms, broadly foliated crystals (selenite), fibrous masses and beds, and marmoroid or alabastrine rocks. It lies in strata of almost every age, and is not absent from diluvial, alluvial, and recent deposits. The mode of its occurrence is in a considerable degree characteristic of each particular mineral type. While long prismatic crystals appear in cavities of shells and in recent excavations (as in the gallery of Felling Colliery, Newcastle), the solitary broad flaky crystals of selenite abound in blue clays of the tertiary and secondary series (which receive their colour from protoxide of iron), and the fibrous gypsum marks, spots, and irregular lines in the red clays (coloured by peroxide) of the Saliferous System, the fibres being (in agreement with a general law of structures) arranged so as to lie at right angles to the broader surfaces which bound the mass. The marmoroid texture is most commonly found in real however irregular beds, as at Montmartre, and in some points near Fairburn in Yorkshire, on the line of the York and North Midland railway. At these places fibrous, marmoroid, and flaky sulphate of lime may be obtained in association.

From what is known to take place at the present day, and from appearances in the distribution of the gypsum and selenite in masses of clay and cavities of shells, &c., it appears that in a great proportion of cases these crystallized masses owe their origin to the processes of segregation since the deposition of the earthy masses in which they appear. In no other way is it at all conceivable or even possible that the irregular masses of gypsum which appear in red marl at Axmouth, Aust Passage, and the Trent's mouth could be formed. The marls in which they here lie were deposited as fine mud, and if we suppose merely a slow extrication of the liquid, so that its contained salts might remain, the arrangement of these salts in such irregular masses during crystallization presents no particular difficulty.

Salt shows itself in the Cheshire mines as either granular, broadly laminated, or fibrous; in great beds or minutely mixed with marls, nearly as gypsum is, and probably in regard to its origin, similar suppositions will apply, the solid beds (of limited extent however and irregular area) being due to a great evaporation of liquid over the previously deposited marls. That such water, in the case of rock-salt generally, was derived from the sea, is almost certain, from the occurrence of iodine and bromine in the brine-springs connected with them. (Daubeny's Memoir, in *Phil. Trans.*) But it does not follow that the area in which the salt was found was, at the time of its formation, or for some time previously or subsequently, connected with the sea. Lagoons may have been the theatre of the evaporation supposed, and earthy sediments, such as occur in Cheshire and Poland, may have been drifted in by fresh-waters or the sea, according to circumstances, and it is not difficult to imagine a repetition of the processes such as might produce the two great beds of rock-salt in Cheshire. It is not known that organic remains of any

kind accompany the salt of Cheshire, but this is almost true of the whole range of the red marls, in which these deposits lie.

We find, then, associated together, abundance of red oxide of iron, salt, and gypsum, but no organic remains. The prevalence of red oxide of iron in any of the strata is accompanied by a paucity or total absence of organic remains. In the Saliferous System these red strata extend through several hundred feet of thickness, and it is found, in general terms, that the types of organic life above and below are widely different. Similarly the thick series of old red-sandstone contains few organic fossils, and separates two distinct groups of these productions. Some great physical changes then must be supposed to have occurred previous to and during the saliferous period, and to have influenced both chemical and vital phenomena.

M. Adolphe Brongniart (*Prodrome d'une Histoire des Végétaux Fossiles*, 1829), viewing the series of fossil plants, gives four great periods of antient vegetation:—the first extending from the earliest strata to the red-sandstone (saliferous) strata; the second including these strata; the third including the oolites and chalk; the fourth, the tertiary strata. Of these the flora of the second period (chiefly terrestrial) is very limited, and may be looked upon as a transition group of plants connecting the earlier and later periods. Similarly the series of marine invertebrata which lie in the Saliferous system have characters intermediate between the early (palæozoic) and later races of preadamitic life. We find the same results by considering the vertebrated animals; but on a careful scrutiny, this 'transition' character of life is resolvable into two parts; we discover in the Saliferous period *two periods*, marked in geology by the *two formations* in which the Saliferous strata are ranked.

The lower of these, the **MAGNESIAN LIMESTONE** formation, contains corals, brachiopoda, and fishes, so extremely similar in detail or analogous in their general history to the corresponding forms of the mountain-limestone, that it is impossible in any fair classification to sever this group of fossils from the Palæozoic series; while, on the other hand, the upper of the two formations, the Red-Sandstone and Keuper series, presents almost no resemblance to the older, but a decided analogy to the newer, or, as we wish to call it, Mesozoic series of the Oolites. And this is confirmed by a similar review of the nature and distribution of the fossil plants. In the Upper Red-Sandstone and Keuper we have Pterophylla and Cycadeous plants allied to those of the Oolites; in the Lower Red-Sandstones (Rothliegende), Calamites and Lepidodendra of the coal series.

It appears then that the rocks of this great and varied Saliferous System may be best placed in relation to the other systems of strata by help of a further analysis, as in the scheme subjoined, in which we have added all the other groups of strata to illustrate our general view:—

Proposed titles depending on the series of organic affinities.		Ordinary titles.
Cainozoic strata	upper	Pleiocene Tertiaries.
	middle	Meiocene Tertiaries.
	lower	Eocene Tertiaries.
Mesozoic strata	upper	Cretaceous System.
	middle	Oolitic System.
	lower	New Red Formation.
Palæozoic strata	upper	Magn. Limestone Formation.
	middle	Carboniferous System.
	lower	Eifel and South Devon. Transition strata. Primary strata.

The determination of two of the types of the Palæozoic strata is yet imperfect, because the series of forms intermediate between the transition and carboniferous periods is not fully investigated. It is probable that the Eifel and South Devon fossils make the middle Palæozoic type.

**SALIH-BEN BAHLEH** (called by Abulfaraj, *Hist. Dynast.*, p. 154, Salih Ben Nahleh), an eminent Indian physician, who came to Irak and practised at Bagdad in the time of Haroun al Rashid, who reigned from A.H. 170 to 193 (A.D. 786 to 808). 'He was distinguished,' says Ibn Abi Osaibiah, Oioún Al-Amba fi Tabacát Al-Atebba (*Fontes Relationum de Classibus Medicorum*, cap. xii., sec. 7),\* 'amongst the learned men of India, well skilled in their methods of medical treatment, and had power and influence in the promotion of science.' He acquired great reputation

\* See an extract from this work (chap. xii.), translated by the Rev. W. Cureton, with remarks by Professor H. H. Wilson, in the 'Asiatic Journal.'



by discovering that Ibrahim Ben Salih, the cousin of the khalif, whom Jabril Ben Bachtishua had pronounced to be dead, was only apparently so,\* of which event the same author gives a curious and circumstantial account. It appears that he first went alone into the room where Ibrahim lay, and immediately there was 'heard a sound as of one striking the body with the palm of the hand.' Then the khalif and some others were admitted, and in order to prove that Ibrahim was alive, 'Salih took out a needle that he had with him, and thrust it in between the nail and the flesh of the thumb of his left hand, when he immediately plucked away his hand and drew it towards his body.' He then ordered that his burial clothes should be taken off him, and that he should be washed till the scent of the hanút † was removed; after which he called for some *kundus*, and blew some of it up his nose. In about ten minutes his body began to move; then he sneezed, and sat up in his bed, supposing that he had been asleep, and complaining only that he had been bitten by a dog in the thumb, and that he still felt the pain, at the same time showing the thumb into which Salih had thrust the needle. Ibrahim lived a long time after this circumstance, and married the Princess Alababah, daughter of Almahadi, and obtained the government of Egypt and Palestine, and died in Egypt.

With respect to the *kundus*, we are told in the 'Kamus' that 'it is the root of a plant which is yellow inside and black out. It operates as an emetic and a purging medicine, and clears away the ringworm. When it is reduced to powder and blown up the nose, it causes sneezing and enlightens the weary eyes, and stops blindness.' See Avicenna (*Canon*, lib. ii., tract 2, cap. 137, p. 280, ed. Venet. 1564), where a description of its medical properties is given. Sprengel (*Comment. in Dioscor. de Mater. Med.*, lib. ii., cap. 192) supposes it to be the same as the Greek *σπόμβιον*, on which there is a chapter in Dioscorides (*loco cit.*), and which he identifies with the 'Saponaria officinalis,' or soapwort.

SALII were twelve priests of Mars Gradius, who formed an ecclesiastical collegium or corporation at Rome. They were chosen from the patricians, and established by Numa to take care of the twelve ancilia, or sacred shields of Mars. The original ancile was said to have been found in the palace of Numa, and was supposed to have fallen from heaven. To secure its preservation, Numa commanded the armourer Mamurius Veturius to make eleven other shields exactly like it; and the twelve were deposited in the temple of Mars on the Palatine hill, and committed to the care of the Salii. (Liv., i. 20; Dionys., ii. 70, 71; Cic., *Rep.*, ii. 14; Ovid, *Fast.*, iii. 387; Festus, s. v. *Mam. Vet.*)

On the calends of March, and on several successive days, the feast of Mars was celebrated by the Salii, on which occasion they carried the shields through the city dressed in their official garments, which consisted of an embroidered tunic with a brazen belt, the *trabea*, and the apex, or conical cap, with a sword by their side, and a spear or staff in their right hand. They at the same time performed a dance, and sung hymns or songs called *Axamenta* (Festus, s. v.) in honour of Mamurius Veturius, and all the celestial deities; with the exception of Venus. (Macrob., *Sat.*, i. 12; Virg., *Æn.*, viii. 286; Varro, *De Ling. Lat.*, vii. 26, ed. Müller.) These songs were in later times scarcely understood even by the priests themselves. (Quint., i. 6, p. 54, Bipont.; Hor., *Ep.*, ii. 1, 86.) At this festival the Salii were accustomed to partake of an entertainment in the temple of Mars, which was proverbial for its magnificence and excellence. (Suet., *Claud.*, 33; Cic. *ad. Alt.*, v. 9; Hor., *Carm.*, i. 37.) There was a magister at the head of the collegium.

Another corporation of Salii, also consisting of twelve members chosen from the patricians, was established by Tullus Hostilius in fulfilment of a vow which he made in a war with the Sabines. These Salii were also called Collini or Agonenses, to distinguish them from the Salii established by Numa, who were surnamed Palatini. (Dionys., ii. 70; iii. 32; Varro, *De Ling. Lat.*, vi. 14; Götting, *Geschichte der Römischen Staatsverfassung*, p. 192; Ambrosch, *Studien und Andeutungen im Gebiet des altrömischen Bodens*, p. 143, &c.; *Dictionary of Greek and Roman Antiquities*, article *Ancile*.)

SALI'NAS, FRANCISCUS, a profoundly learned musical theorist, was born in 1613, at Burgos, the capital of Old Castile, of which city his father was quæstor or trea-

surer. Blind from his birth, he had recourse to the study of music, an art to which his deprivation naturally led him. In this his progress was, as is usual in such cases, rapid, and he became a superior organist. While yet a boy he was instructed in Latin by a young woman famous for her knowledge of that language, his success in which led to his being entered at the university of Salamanca, where he applied most assiduously to the Greek language, as well as to philosophy, and then commenced reading the Greek authors on the science of music, with whose writings he made himself thoroughly acquainted, commenting on them in an equally learned and ingenious manner, and correcting errors not before detected, but seen and admitted on his pointing them out in his great work, 'De Musica,' &c., a treatise in seven books, published at Salamanca in 1677. The first book of this is on musical ratios; the second, on musical intervals; the third is a clear description of the various ancient *genera*; and the fourth is on the diapason and octave, and on the doctrines of Pythagoras, Aristoxenus, Ptolemy, &c. The remaining three books chiefly relate to rhythm and the feet of the Greek and Roman versification.

Salinas died, according to Thuanus, in 1590. He was highly esteemed by pope Paul IV., who created him abbot of St. Pancratio, in the kingdom of Naples. A full and clear analysis of his work is given by Sir John Hawkins (*History of Music*, iii. 123); to which Dr. Burney has made some interesting additions in the third volume (page 290) of his History.

SALINS. [JURA, Department.]

SALISBURY, or NEW SARUM, a city in Wiltshire, locally in the hundred of Underditch, but having separate jurisdiction, 85 miles from the General Post-office, London, by railroad to Basingstoke, and from thence by Overton and Andover.

This city had its origin in the thirteenth century. The bishop and canons of the cathedral, which was then within the fortifications of Old Sarum [SARUM], being exposed to injury from the captains of that fortress, with whom they were at feud, determined to remove their church to another site; and Herbert Pauper or Poore, who held the see, having obtained an indulgence from the pope, determined on commencing a new church on the lands belonging to the see on the site of the present cathedral (A.D. 1220). The inhabitants of Old Sarum being attached to their bishops and clergy, determined on removing also, and thus the city of New Sarum or Salisbury rose into existence. A charter granted by Henry III., making it 'a free city,' and giving to the inhabitants a fair and a market, contributed to its prosperity, and in the succeeding reigns several parliaments were held here. It was fortified by a wall and ditch; and the erection of a bridge over the Avon at Harnham brought the great western road (which had previously passed through Old Sarum) through this town. Salisbury was the place of rendezvous for Richard III.'s army on occasion of the duke of Buckingham's rebellion; and that nobleman was brought here and beheaded in the market-place, A.D. 1483. During the protectorate of Cromwell (A.D. 1655), Salisbury was occupied by a band of 200 royalist insurgents under Sir Joseph Wagstaffe, who had come over from the Continent, Penruddock, Grove, Jones, and other gentlemen of Wiltshire, who seized the sheriff and judges then holding the assizes, and proclaimed Charles II. king. The rising was speedily put down; and the leaders, except Wagstaffe, who escaped, were executed.

The city, before the late alteration in its boundaries, occupied part of a peninsula formed by the river Avon on the west and south, and by the river Bourne on the east. The village of Fisherton Anger, now included in the municipal and parliamentary limits, is on the west side of the Avon, at the junction with that river of the united stream of the Wily and the Nadder, which meet at Bemerton, two miles west of their junction with the Avon. The principal part of the city lies immediately to the north of the extensive cathedral close, and comprehends the three parishes of St. Edmund, St. Thomas, and St. Martin: it consists of several streets regularly laid out at right angles to each other. Most of the houses are of brick, of comparatively modern erection, and several of them of handsome appearance. The paving and lighting of the town have been much improved of late years; and the principal streets have a stream of water from the rivers conducted through them by canals lined with brick. Fisherton Anger is on the road to Bath. South of the Avon is the suburban village

\* For similar instances, see the note on Rhazae, p. 443.

† Hanút is the name of every kind of scent that is mixed for dead bodies. (Kamus.)

of Harnham on the Dorchester and Exeter road. The area and population of Salisbury, in 1831, were as follows:—

	Inhab. Houses.	Building.	Uninhab.	Total.	Fami- lies.	Per- sons.
Parish of St. Edmund	907	1	44	952	1078	4612
" St. Martin	457	5	21	483	566	2362
" St. Thomas	421	0	18	439	501	2364
Cathedral Close	86	0	6	92	119	538
Actes 480						
Old City of Salisbury	1871	6	89	1966	2264	9876
Fisherton parish (part of) conjectured				290		1396
Milford tything (ditto)		ditto		80		400
New City as determined by Boundary Act						2336
						11,672

The cathedral is considered one of the most beautiful in England. The close is entered by several ancient gates. The freedom of the cathedral from the encumbrance of contiguous buildings adds much to the imposing beauty of its appearance. The church consists of a nave and choir with two side aisles, a space on the east of the choir, and a Lady-chapel at the east end; a large transept with an aisle on its east side; a smaller transept east of the former, with an aisle on its east side; a central tower and spire; a north porch, a muniment-room or vestry at the south end of the eastern transept; cloisters, and a chapter-house. The principal dimensions are as follows:—Extreme length of the church without, 474 feet; within, 450 feet, thus divided: nave, from the western door to the organ-screen, 229 feet; choir and adjacent space from thence to the Lady-chapel, 151.5 feet; Lady-chapel, 69.5 feet: width of west front, 112 feet; breadth of nave and choir, 34 feet, or, with the aisles, 78 feet; great transept, length without, 230 feet, within, 206 feet; width, with aisle, 57 feet; smaller transept, length within, 145 feet; breadth, with aisle, 44 feet: Lady-chapel, width, 37.25 feet: height within of the vaulting of the nave, choir, and transepts, 81 feet; of the aisles and Lady-chapel, 40 feet; height without to the top of the side aisles, 44 feet; to the parapet of the church, 87 feet; to the ridge of the roof, 115 feet; to the parapet of the tower, 207 feet; to the summit of the spire, 404 feet. The cloisters form a square of 181.75 feet within the walls, and have a width of 18 feet between the side walls and windows; the height of the vaulting is 18 feet. The chapter-house is an octagon of 58 feet diameter internally, and 52 feet in height to the vaulting. (Britton's *Salisbury Cathedral*.)

This edifice has the advantage of being built in one style, the Early English, and from a uniform and well arranged plan. The tower and spire are of later date, but admirably accommodated to the style of the building. . . . Modern alterations have taken away the altar-screen and thrown the Lady-chapel open to the choir; the organ-screen is also modern. In various parts of the church are several ancient monuments, some of which are very fine. On the whole this cathedral presents an object for study hardly equalled by any in the kingdom; the purity of its style, and the various modes of adapting that style to the purposes required, deserve the most attentive consideration. (Rickman.) The eastern end of the cathedral is of remarkable beauty; but the west front is less pleasing, from its formal square outline. The spire is remarkable not only for its elevation, but for the curious and ingenious contrivance of its timber framework, and for the skill and boldness with which it was raised on a tower not designed originally to support such a burden. The episcopal palace is a large building of various dates and styles, with an extensive and tastefully laid out garden. There is in the cathedral close a college or almshouse for ten clergymen's widows. The close is under the civil jurisdiction of the bishop, recorder, and canons residentiary, who are justices. The three parish churches of the old city are large; St. Edmund's and St. Thomas's are fine buildings of perpendicular date.

The other public buildings are the council-house, erected in 1795, and devoted to the use of the corporation and the business of the county; the spacious county gaol and bride-well, erected A.D. 1818; the infirmary, a plain and commodious building; the Salisbury and Wiltshire library and news-room, with a small museum annexed to it; a small theatre; and several dissenting meeting-houses and almshouses.

The woollen manufacture, once extensively carried on here, has now much declined; the manufacture of fine cut-

lery has also declined; but the silk manufacture has been introduced with some success; it employed, when the Municipal Corporation Commissioners made their report, 120 persons. There are markets, on Tuesday for corn, and every fortnight for cattle, and on Saturday for cheese and provisions: there are four yearly fairs, but they are falling into disuse.

Salisbury returned members to parliament from 23rd Edward I. The boundaries of the city were considerably enlarged by the Boundary Act, and the suffrage, previously much restricted, extended by the Parliamentary Reform Act. The number of electors on the register in 1834-5 was 650; in 1835-6, 689. By the Municipal Reform Act, the extended parliamentary boundaries were adopted for municipal purposes; the city divided into three wards. The corporate body consists of six aldermen and eighteen councillors, having a commission of the peace. The summer assizes and the Easter sessions for the county are held here, also the city sessions and a court leet and court of record belonging to the bishop. Salisbury is the place of election and a polling-station for the southern division of Wiltshire.

There were, in 1833, in the four parishes just enumerated, two infant-schools, with 164 children, partly supported by subscription or endowment; a classical grammar-school, founded by Queen Elizabeth for 8 boys; four other endowed day-schools, with 10 boys and 28 girls, with the choristers of the cathedral; two 'national' schools, with 210 boys and 150 girls; seventeen private boarding or day schools, with a number of children not ascertained; and nine Sunday-schools, with about 1400 children.

**SALISBU'RIA**, a genus of the natural family of Taxaceæ, named in honor of R. A. Salisbury, a modern botanist of distinction. The tree, which is the only one of the genus, has long been known by the Japanese name Ginkgo. The genus is characterised by having monœcious flowers. The male flowers disposed in a filiform naked catkin, without calyx or corol; stamens numerous; the anthers composed of two cells, which are pendulous and united only at the apex. Female flowers are solitary and terminal. Calyx 4-fid, or rather, a cup-shaped disk, from the thickened apex of the peduncle, surrounds the base of the solitary ovule. Fruit forming a drupe, which has its base supported by a fleshy cup, with a juicy white pulp. Seed nut-like, with an osseous shell, kernel white. Embryo axillary, dicotyledonous, radicle above.

The Ginkgo grows naturally in Japan, is much cultivated in China, and is found in many gardens in Europe; fine old specimens may be seen at Kew and in the Apothecaries' Garden at Chelsea. In congenial climates it attains the size of the walnut. It is remarkable for the form of its leaves, which are wedge- or fan-shaped, deeply cut in the centre or bilobed, and finely striated with veins, having some resemblance to the leaves of some species of *Adiantum*, whence it is commonly called Maiden-hair Tree in this country. The pulp of the fruit is austere-tasted, but the kernel is sweet, with some degree of bitterness when raw, but agreeable as a dessert when roasted like chestnuts. They are much eaten in China. Dr. Abel says he saw the fruit exposed in the markets in China, but could not find out to what purpose it was applied.

The *Salisburia* is best planted on a deep sandy loam, with a dry subsoil, as it will not grow with a wet bottom. The situation should be sheltered, but it may be more exposed than many exotic plants. It is frequently planted against a wall in order to afford protection, but this does not appear to be necessary in the south of England. *Salisburia* can be grafted with much facility, and thus male and female flowers may be easily produced on the same tree.

**SALIVA, SALIVARY GLANDS.** The principal glands by which the saliva is secreted are six in number, three being situated on each side of the face, viz. the parotid, the submaxillary, and the sublingual glands. Of these the parotid is considerably the largest, and has been already described. [PAROTID GLAND.] The submaxillary gland, which is the next in size, has its principal mass situated immediately behind and beneath the middle of the base of the lower jaw, below the mylohyoideus muscle, round the posterior edge of which a portion of it is continued, and leads to the submaxillary or Whartonian duct. The latter passes forwards and inwards, and opens on the surface of the mucous membrane of the mouth, just by the side of the frænum of the tongue. The sublingual gland is the smallest of the chief salivary glands; it is situated close



by the duct of the submaxillary, into which several of its ducts open; others have their orifices on the surface of the mucous membrane of the mouth, by the side of the frænum linguæ, and further outwards. Besides these larger glands there are a vast number more which secrete saliva, and which are situated in the substance of the lips and cheeks immediately beneath their mucous membrane, on whose surface their ducts open. Indeed the whole interior of the lips and cheeks is lined by a congeries of small glands, which in structure closely resemble the salivary, and probably do not differ from them in function.

The saliva which is secreted by these glands, according to the general laws of secretion [GLAND; SECRETION], is, when not mixed with air, a transparent, rather viscid fluid, which is usually weakly alkaline, but during the mastication of food is often slightly acid. It is composed of a great proportion of water, mixed with portions of the epithelium of the mucous membrane lining the mouth, and holding in solution about seven parts in one thousand of albumen, saline (a principle almost peculiar to itself), and other animal matters, together with the saline substances found in the blood, and a very minute quantity of sulpho-cyanide of potassium.

The purpose served by the saliva seems to be the softening of the food, with which it is intimately mixed in mastication. Whether it is of any further use in digestion than thus to fit solid food to pass along the œsophagus without pain, is at present uncertain. But for this purpose it is absolutely necessary; and glands for its formation exist in all classes of animals from the insects upwards (with the exception of fish), and even in many that are lower in the animal kingdom than the insects. In all these it appears to serve the same purpose; the peculiar properties ascribed to the saliva of some animals being for the most part drawn from erroneous observations. The poison of venomous snakes, for example, is secreted by glands quite distinct from those which form their saliva; the saliva of the toad is perfectly harmless; and that of rabid animals is probably not more poisonous than the other fluids of their bodies; only under ordinary circumstances it alone is inserted into the wounded part.

The quantity of saliva secreted when the mouth is at rest is only sufficient to keep its internal membrane moist and slippery. When, however, the jaws are actively moved, and especially during feeding, or even at the thought of a meal or of certain kinds of palatable food, the quantity is greatly increased. During the twenty-four hours it is probable that from sixty to ninety grains of saliva are secreted by one parotid gland (Mitscherlich), and the quantity produced by all the salivary glands of an adult man together may therefore be estimated at from four to five hundred grains.

With the exception of the parotid, which is often the seat of inflammation [MUMPS], abscess, and malignant disease [PAROTID GLAND], the salivary glands are remarkably little obnoxious to disorder. The most common affection is an accidental closure of their ducts by calculous matter or otherwise, when small cysts similar to those called Ranulæ [RANULA] form. These are often met with about the lips; they rarely need surgical treatment, but when they do, that adapted to ranula may be employed. The only other affection worth noticing is treated of in the following article.

**SALIVATION, or PTYALISM,** is a superabundant secretion of saliva. This sometimes occurs as an idiopathic disease, originating without any evident cause. Dr. Christison (*Treatise on Poisons*) has collected several such cases, in some of which the quantity of saliva discharged amounted to three or more pints daily. Irritation of the salivary glands, accompanied with profuse secretion, is also an occasional attendant on common inflammations of the throat and mouth, and on those that accompany eruptive diseases, especially small-pox. But far more frequently salivation is the effect of medicines or poisons. Some preparations of gold, copper, antimony, and iodine, croton oil, digitalis, and even opium, are apt to produce it; and it is almost a constant effect of the long-continued or copious administration of mercury.

The quantity of mercury required to produce salivation varies greatly in different persons. In some, two or three grains of calomel are sufficient; but by other persons such large quantities may be taken with impunity, that they appear insusceptible of its action. No general rule therefore respecting the quantity of mercury that may be safely given to any one can be made; but in no case can there be

safety without caution and careful watching of the effects produced by it.

Salivation from the use of mercury is distinguished from that which arises from other causes, by its being preceded by a peculiar brassy taste in the mouth, fetor of the breath and tenderness, redness, and sponginess of the gums. These are soon followed by the increased flow of saliva, and if mercury be still taken, or if the quantity already taken was very large, they increase; the whole mouth, tongue, face, and throat become swollen and tender, and ulcers and sloughs quickly form on the mucous membrane. In extreme cases the mouth and cheeks and throat become extensively gangrenous, the teeth fall out, the gums swell up as they do in scurvy, the jaws are affected with necrosis, and by the spreading of the disease to important parts it may prove fatal; or the patient may die exhausted by the profuse discharge of saliva, or by the peculiar nervous and other constitutional disturbances that often accompany the poisonous influence of mercury. [MERCURY.]

The best treatment of mercurial salivation is exposure to cool pure air, a nutritious diet, and mild purgatives. Gargles of chloride of soda are useful in correcting the fetor of the breath; and honey, or the *Mel Boracis*, may be applied to the smaller ulcers in the mouth. The more extensive ulcerations and the gangrene can be treated only by maintaining the patient's strength by tonics and stimulants, and by the usual local applications to such diseases. The idiopathic kinds of salivation usually require only cool air and gently reducing measures.

**SALIX** (Latin, *salix*, a willow), the name of a genus of plants, which, in conjunction with *Populus* [SALICACEÆ], constitutes the natural order Salicaceæ. In many respects this is one of the most important genera of plants: the rapidity of their growth, the toughness and lightness of their wood, and their uses in medicine and the arts, have caused them to be extensively cultivated. But although largely cultivated and well known in most parts of the world, the botanical arrangement of these plants presents considerable difficulties, and few genera have had more time and labour spent upon them than *Salix*; and up to the present time the most able botanists differ as to the real nature of many species or varieties.

The genus *Salix* is known by possessing dioecious flowers, catkins many-flowered, imbricated, composed of a single-flowered flexible bract. The barren flowers have a small lateral abrupt gland, sometimes double; filaments 1, 2, 3, 5, or more, longer than the bract, and in some partly combined; 2-lobed anthers, opening longitudinally. The fertile flowers with a nectariferous gland; ovate, 1-celled, many-seeded ovary; permanent terminal style, with 2 stigmas, which are notched and obtuse or cloven acute, and spreading; ovate capsule composed of 2 revolute concave valves and one cell; numerous minute oval seeds, tufted with soft, simple, upright hairs. The willows are chiefly natives of the colder parts of the temperate regions of the northern hemisphere. *S. herbacea* and *S. arctica* are found near the pole than any other woody plants. *S. Babylonica* is a native of China, Japan, Armenia, and the north of Africa. Of all the species enumerated, only 17 are extra-European.

The willow was known to the Greeks and Romans; in fact little has been added to our knowledge of the properties and uses of these plants since their time. On account of the flexible nature of their shoots and the toughness of their woody fibre, they have always been used as materials for making baskets, hoops, crates, &c., and for these purposes great quantities are cultivated in this and other countries. The bark is made use of in the north of Europe for the purpose of forming mats in the same manner as the bark of the common linden-tree. In Tartary the woody fibre is macerated and separated, and then spun into threads, from which cloth is woven. Willows are much used in the manufacture of charcoal; and it has been proved that willow charcoal is superior to that procured from the wood of most other trees for the preparation of gunpowder. The bark of all the willows contains the tanning principle, and, according to Sir H. Davy, some of the species, especially *S. Russelliana*, *S. alba*, and *S. purpurea*, contain as much as the oak itself. From the bark of some is obtained a vegetable principle called *salicin*, which acts upon the system in the same manner as quinine, and is used for the same purposes. The willow is considered the emblem of despairing love. It is often associated with the cypress in the churchyard.

Willows are extensively cultivated in this country as timber-trees, coppice-wood, and for the purpose of making hoops and basket-work. In the culture of willows, one of the first points to be attended to is the determination whether the plant is male or female. The female is generally the more vigorous growing plant; and in consequence, where timber or coppice-wood, hoops, or rods for coarse basket-work are required, the female should be grown. On the other hand, when tough and delicate rods for basket-making are required, the male plant ought to be selected. All willows that are intended for basket-rods, hoops, poles, or timber-trees should annually ripen their shoots. Hence the colder the climate, the drier should be the soil in which they are planted, on account of the necessity of ripening their wood. The willow grows naturally in a moist soil, and wherever planted, it should be within reach of water. Low moist bottoms, high banks of rivers, brooks, or ditches, are the best situations for planting them. But wherever they are placed, care must be taken that the soil be drained, for although they require much moisture, they will not grow in a saturated soil.

In the culture of the willow as osiers and for hoops, great care is required in order to produce them in perfection. All willows may be propagated by cuttings. There are however many species that will grow from seeds; and probably, were it tried, they might be grafted as easily as other plants.

All the willows are liable to the attacks of various insects, and on that account afford a valuable field for entomological research. The larvæ of *Cossus ligniperda*, *Cerambyx moschatus*, and *Nitidula grisea* are found in the wood of most willows, on which they feed, and in general they are so numerous as to destroy the tree in a few years. *Cryptorhynchus lapathi* is an insect that frequently commits great havoc in osier-grounds. The larva of the lunar hornet sphinx (*Trochilium crabriforme*) bores the trunk of *S. caprea*, and feeds upon the living wood, and thus destroys the tree. The following insects are also recorded as attacking and living on willows: *Nematus capreae*, *Chrysomela vulgarissima*, the larvæ of *Brepha Parthenias*, *Notodonta ziezac*, *Leiocampa dictæa*, *Ptilodontes palpina*, *Gastropacha quercifolia*, *Galeruca capreae*, the larva of *Pyrochroa rubens*, *Melasma populi* and *Tremula*, *Balaninus salicivorus*, *Tachyerges salicis*, *Aphis salicis*, *Coccus capreae*, and *C. salicis*.

In order that the species of this genus may be studied successfully, a number of points require consideration, and it is only lately that an approach has been made to accuracy in their investigation. The flowers of the salix are subject to many anomalies which have been productive of not a little difficulty, and have sometimes led to the supposition that this genus was an exception to the ordinary laws of vegetable development. The principal anomalies that are found are: 1, male and female flowers occurring in the same catkin; 2, stamens apparently changed into pistils; 3, stamens accompanied by an imperfect pistil; 4, entire union of the filaments of the stamen. In the study and description of the species, it is of importance that the tendency to these anomalies should not be overlooked. Another difficulty in the way of the study of this genus is the occurrence of hybrids. This has been denied by Sir J. E. Smith, in his article 'Salix,' in Rees's *Cyclopædia*: he says, 'We can also contradict another common opinion taken up by botanists, who found a difficulty in discriminating the species, that they frequently generate mule varieties. In a garden where for twenty years almost every British willow, and many foreigners, have been cultivated together under our inspection, and where abundance of seedling plants have come up every season; though many of these have been purposely preserved for examination, no mule plant nor even any variety has occurred. The greatest difference of aspect indeed, and the strangest diversities of shape and size in the foliage and stipules, are seen, according to the treatment of each individual with respect to pruning, watering, starving, felling, and allowing young shoots to grow from an old root.' On the contrary, Koch, a German botanist, who has published a commentary on this genus, and who has certainly studied it more profoundly and philosophically than any other writer, says, 'The variation of the different parts is not the only difficulty with which the botanical student in this genus has to contend. The great number of hybrids, the existence of which in the genus *Salix* no one can doubt, is another obstacle. No one will accuse me of arrogance in assuming to know *S. rubra* and *S. viminalis*; and yet on the banks of the Rednitz near Erlangen there are many thousand trees of these two

species, and, at the same time, many intermediate forms which I can refer to neither species. The catkins of these afford no distinguishing marks; for what seem at one time to belong to the former species, at another time appear more clearly allied to the latter.' A few well-conducted experiments would soon set this question at rest.

In arranging and distributing the species, Koch has not followed the suggestions of Linnæus, or the arrangement of Sir J. E. Smith. He observes, 'that if the usual arrangement of the species be adopted, in which the sections are characterised by having the ovaries naked or pubescent, the leaves glabrous or downy, serrated or entire (as in Smith's 'English Flora,' &c.), then species widely separated by nature and habit must necessarily be grouped together, not to mention that these characters are in themselves liable to great changes.' With regard to the parts of most importance in the determination of species, Koch says, 'a character taken from the catkins appearing earlier than, at the same time with, or later than, the leaves, is of great importance; but one taken from the situation and insertion of the leaves is still more so. The capsule offers important characters; its length relatively to the gland, which is never wanting, is a very constant character, varying only in a few species. The colour of the young shoots varies greatly, often so much as to cause the varieties to appear distinct species. The form of the leaves in the same species, and even in the same plant, can never be depended upon. In some species they are serrated or entire, green or hoary on the under surface, and glabrous or hairy on the same plant. The same variation is common on the exterior of the ovaries. The bractæas are sometimes obovate, and only half the length of the ovary; and sometimes in the same species lanceolate, and reaching as far as the style. The style and stigma likewise vary in length, and are occasionally more or less cleft. Stigmas of a rose colour, and of a yellow colour, have been found in the same species. The stipules vary in size, but never in form; hence they afford the very best characteristics for distinguishing species.' (Koch, *De Salicibus Europæis Commentatio*.)

There are at present described about 220 species of *Salix*; of all which we shall not here give a description, but refer the reader to works that give a full account of the species, with their arrangement. (Koch, *De Salicibus Europæis Commentatio*; Hooker's *British Flora*; Loudon's *Arboretum et Fruticetum Britannicum*.) In this last work all the information that could possibly be collected with regard to this genus is to be found. We shall arrange here the more common species, under the heads Sallows, Osiers, and Willows. These terms are often applied to any of the species, but some have more frequently one of the designations than the other.

#### SALLOWS.

These are trees or low shrubs belonging mostly to Borrer's group *Cinereæ*, and are characterised by downy branches, and mostly obovate, grey, hoary, toothed, more or less wrinkled, and stipuled leaves, very veiny beneath. Ovaries sericeo-tomentose.

*Salix cinerea*, grey willow: stem erect; lower leaves entire, upper serrated obovate-lanceolate; glaucous downy and reticulated with veins beneath; stipules half-heart shaped, serrated; ovary silky, style short, stigmas mostly entire. It attains a height of 20 or 30 feet, and is abundant in England on banks of rivers and in moist woods.

*Salix aquatica*, water willow: stem and branches erect; leaves slightly serrated obovate-elliptical, minutely downy, and rather glaucous beneath; stipules rounded, toothed; ovary silky, stalked, stigmas nearly sessile. This is also a British species and one which Koch has made a variety of *S. cinerea*. The olive-leaved willow (*S. oleifolia*) is also referred by Koch to *S. cinerea*.

*Salix aurita*, round-eared willow: branches trailing; leaves obovate, somewhat serrate, convex, obtuse with a small hooked point, hairy, and reticulated with veins on both sides; stipules roundish, convex, toothed; ovary silky, stalked, stigmas nearly sessile.

*Salix caprea*, goat willow: stem erect; leaves roundish-ovate, pointed, serrated, waved, pale, and downy beneath; stipules somewhat crescent-shaped; catkins oval; ovary stalked, ovate, silky; stigmas nearly sessile, undivided; capsules swelling. It is a native of Britain, and is distinguished early in the spring by putting forth its handsome yellow blossoms before other trees have assumed their



foliage. The bark is much used for tanning, and the wood is used for making implements of husbandry. It is also grown for hoop-making, and in medicine the bark is sometimes used as a substitute for cinchona.

## OSIERS.

The species of *Salix* called mostly by this name belong to Borrer's group *Viminalis*, which are described as trees of a more or less considerable size with long pliant branches and lanceolate leaves; ovaries nearly sessile, hairy or silky; their styles elongated; their stigmas linear, mostly entire. Any willow however that has long pliant twiggy branches and is grown on this account is called an Osier.

*Salix viminalis*, common osier: leaves linear-lanceolate, obscurely crenate, white, and silky beneath; stipules very small, sublanceolate, branches straight and twiggy; ovary upon very short stalks, lanceolate; style elongated; stigmas long, linear, mostly entire. This is the species that is used for the various kinds of basket-work, bands, &c., and for this purpose is largely cultivated in this country.

*Salix stipularis*, auricled osier: leaves lanceolate, pointed, slightly wavy, obscurely crenate, soft and nearly naked above, white and downy beneath; stipules half-heart shaped, stalked, very large; gland cylindrical; ovary ovate, nearly sessile, stigmas linear, undivided. It is a native of England, and may be employed for the same purposes as *S. viminalis*, but is inferior to that species.

*Salix incana*, hoary osier: leaves linear-lanceolate, denticulated, covered on the under surface with a hoary tomentum; catkins arched, slender, almost sessile, subtended at the base with small leaves; capsule ovate-lanceolate, glabrous, stalked; the stalk twice the length of the gland; style elongated; stigmas bifid; bractees sub-glabrous, ciliate, with short hairs. This species is found wild in the lower Alpine valleys, on the Pyrenees, Cevennes, Alps of Dauphiny, Switzerland, Tyrol, Austria, and Carpathia. Its distinct character renders it an interesting species to the botanist.

## WILLOWS.

Amongst these we shall include a few species useful in the arts and medicine, belonging to the various groups into which Koch and Borrer have distributed the species of *Salix*.

*Salix Russelliana*, Russell or Bedford willow: leaves lanceolate, tapering at each end, serrated throughout, very glabrous; foot-stalks glandular or leafy; ovary tapering, stalked, longer than the bractees; style as long as the stigmas. A native of Britain, growing in marshy woods, osier-grounds, &c. This tree was first brought into notice by the late Duke of Bedford, and has on that account received its present name. The best history of it is to be found in the introduction to the Duke of Bedford's splendid work on willows, the *Salictum Woburnense*. It was a tree of this species that was a favourite with Dr. Johnson at Lichfield, and hence called Johnson's willow. It was lately destroyed by a hurricane, having attained a height of 60 feet and a girth of 13 feet. The growth of this species is very rapid, and as it may be extensively used for poles, &c., it is a profitable tree for growing in plantations. Its bark is said to contain as much tannin as the oak. The medical properties attributed to the bark of *S. fragilis* belong properly to this species. It acts as an astringent and tonic.

*Salix alba*, common white willow: leaves elliptical-lanceolate, pointed, serrated, silky on both sides; lower serratures glandular; stamens hairy; ovary smooth, almost sessile; stigmas deeply cloven; scales notched. It is a native of most countries of Europe, and is more extensively planted as a timber-tree than any other species. It grows rapidly, attaining a height of 30 feet in 10 or 12 years. Hundreds of miles of road between Moscow and the Austrian frontier are planted with this tree. The bark is used in the north of Europe both for tanning and dyeing. The wood is very useful, and is employed for making the handles of all sorts of instruments, in turnery, millwork, coopers, weather-boarding, &c. Willow hats and bonnets are made from the shavings of this willow. The bark may be used

1. *Russelliana*, but it is not so valued as the 'Huntingdon Willow,' recommended by Gilpin and others

the weeping willow: leaves lanceolate, serrated, glabrous, glaucous beneath; the same time with the leaves; ovary This, the most favourite species of

the genus, is a native of Asia, on the banks of the Euphrates near Babylon, whence its name; also of China, of Egypt, and other parts of North Africa. It is said that this willow was introduced into England by the poet Pope, who, being with Lady Suffolk when she received a parcel from Spain bound with withes, which appeared alive, took one, and planted it in his garden, which grew up, and afterwards became so well known as Pope's willow at Twickenham. It is however more probable that it was introduced by the botanist Tournefort into Europe. This tree is increasingly cultivated in this country and on the Continent. It is one of the greatest favourites in China, as might be inferred from its constant introduction into Chinese pictures. Growing on the banks of its native Euphrates, it was the willow which the weeping daughters of Zion 'hanged their harps' (*Psalms*, cxxxvii.)

*Salix pentandra*, sweet bay-leaved willow: stamens 5; leaves elliptico-lanceolate, acuminate, serrated with glands, glabrous, with several glands at the base; ovary lanceolate, glabrous, nearly sessile; style small; stigmas bifid. It is one of the latest flowering willows, not expanding its flowers till the beginning of June. The flowers are very fragrant, especially when bruised, resembling in some measure the sweet bay (*Laurus nobilis*), hence its name. It is one of the most desirable species for planting in shrubberies, on account of its late flowers, its deep green almost evergreen leaves, its powerful fragrance, and compact growth. It may be used for basket-work. Nees von Esenbeck prefers its bark as a medicine to that of any other species, on account of its aroma.

*Salix purpurea*, purple willow: branches trailing, decumbent; leaves partly opposite, obovate-lanceolate, serrated, very smooth, narrow at the base; stamen 1; stigmas very short, ovate, nearly sessile. It is a native of Britain, and is a shrub 2 or 3 feet high. It is characterised by the elegant slenderness of its twigs and the redness of its catkins, which make it desirable for the shrubbery. Of all the willows it possesses the largest amount of bitter principle in its bark, and on this account has been recommended for medicinal use.

*Salix vitellina*, the yellow willow: leaves lanceolate with glandular serratures, acuminate, more or less silky beneath, often so above; ovaries lanceolate, sessile, glabrous; style short; stigmas bipartite; scales lanceolate. It is a native of Great Britain in hedges, osier-grounds, and other places. As an ornamental tree, it is very striking, both among evergreen and deciduous shrubs, on account of its bark possessing conspicuous colours.

Among these we have not referred to the following British species, which will be found fit for timber growth, as they attain a height of 30 or 40 feet in 20 years:—*S. triandra*, long-leaved triandrous willow; *S. Meyeriana*, Meyer's willow; *S. Amygdalina*, almond-leaved willow; and *S. arminata*, long-leaved willow.

**SALIX, MEDICAL PROPERTIES OF.** The barks of several species of willow have been long celebrated for their astringent and antifebrile qualities; but from the great difficulty of determining the species, it is not ascertained which kind is entitled to the preference. The *Salix Russelliana* appears to possess the greatest quantity of tannin; but the peculiar principle termed *salicin* seems to exist in the largest proportion in the *S. Helix*, or Rose Willow; while the *S. pentandra*, L. (seu *Laurea*, s. *Laureola*, the sweet or bay-leaved willow) possesses, both in its bark and leaves, the largest amount of bitterness and resin, and a most balsamic odour. The barks of *S. alba*, *S. fragilis*, and *S. caprea* are also gathered, often indiscriminately. Whichever species is selected, the bark should be stripped in spring from branches not less than three years or more than six years old, and from trees growing in moist rather than swampy places. It should be carefully dried in the shade. The fresh bark has a faint odour somewhat resembling bitter almonds; the dried bark is devoid of odour. The taste is at first mucilaginous, afterwards bitter and astringent. The degree of astringency may be easily tested by adding to a decoction of the bark a solution of gelatine. Tincture of nut-gall does not affect it. (*Davy's Agricult. Chemistry*, p. 83, fourth edit.) According to the analysis of Pelletier and Caventou, the bark of *S. alba* contains a green fatty matter similar to that of Cinchona, a yellow slightly bitter colouring-matter, tannin, resinous extract, gum, wax, woody fibre, and an acid, which with salicin forms a salt easily soluble in water and alcohol. In these analyses, salicin has been found.

Willow bark possesses astringent, tonic, and febrifuge qualities, which render it a valuable substitute for Cinchona, and as it often suits the stomach better, it is well calculated for the treatment of agues among the poor. In debility of the stomach and relaxation of the mucous membranes, it is often very serviceable. In the latter cases, an infusion, made with cold water, of the powdered bark of *Salix pentandra*, is preferable; but any of the others may be made equal to it by the addition of bruised cinnamon bark.

The nature of Salicine is not ascertained. It has neither basic nor acid properties. According to Herberger, it is a saline compound of a vegetable alkali (*Salicina*) and a volatile odorous acid. That it has febrifuge properties seems incontestible, but they are much weaker than those of Quinia; it must therefore be given in considerably larger doses. It may be given in substance or solution, and also in conjunction with many other salts, without undergoing decomposition or entering into combination.

SALLEE. or SALE'. [MAROCCO.]

SALLOWS. [SALIX.]

SALLU'STIUS, or SALU'STIUS, with his full name CAIUS SALLUSTIUS CRISPUS, was born B.C. 86, in the seventh consulship of Marius, at Amiternum, a town in the country of the Sabines, near the sources of the Aternus. He was of a plebeian family; his parents seem to have been in affluent circumstances. He received instruction from the grammarian Atteius Philologus, who is said to have supplied him with an epitome of Roman history, from which he might choose subjects for his own composition. (Suet., *De Ill. Gramm.*, c. 10.) The year in which he obtained the quæstorship is not known, but he was tribune of the plebs, B.C. 52, in which year Clodius was killed by Milo.

Sallust was a strong opponent of the aristocratical party, and accordingly in his tribuneship took an active part in the proceedings instituted against Milo. (Asconius, in *Cicero. Milon.*, p. 38, 45, 49, 50, 51, ed. Orelli.) In B.C. 50, he was expelled from the senate by the censors Appius Claudius and Piso (Dion, xl. 63), in consequence, it is said, of his immoral life; but there is no good authority for this statement of the grounds of his expulsion, while we know that Appius Claudius belonged to the Pompeian party, and that Sallust only shared the general fate of all Cæsar's friends. After his expulsion from the senate, Sallust seems to have repaired to Cæsar's camp in Gaul, and to have accompanied him in his invasion of Italy. According to some accounts he was made quæstor again after the battle of Pharsalia, B.C. 48; but we know for certain that he was prætor in the following year (B.C. 47), and was present at the mutiny of Cæsar's troops in Campania, on which occasion he narrowly escaped with his life. (Dion, xlii. 52.) He accompanied Cæsar the same year into Africa, where he was actively employed in the war (Hirt., *De Bell. Afric.*, c. 8, 34), and when Cæsar quitted Africa in the following year (B.C. 46), he left Sallust governor of the province (Hirt., *Ibid.*, c. 97), where, according to Dion Cassius (xliii. 9), he acquired immense wealth by the plunder of the country. On his return home, Sallust built the famous palace at Rome, which was afterwards used by the emperors, and was not destroyed till the time of Alaric. About this time he is said to have married Terentia, the divorced wife of Cicero. He died, B.C. 34, four years before the battle of Actium.

The moral character of Sallust has been drawn in the darkest colours by many writers. He has been accused of the most unbounded profligacy, which has been represented as the more inexcusable on account of the praises he has bestowed in his works upon virtue and temperance. These accusations however do not rest upon any sufficient authority, unless we except the tale told by Varro, that Sallust was detected in adultery with Milo's wife, and severely punished by the husband (Aul. Gell., xvii. 18), to which circumstance the words of Horace (*Sat.*, i. 2, 41), 'ille flagellis ad mortem cæsis,' refer, according to one of the ancient scholiasts.

Sallust was a strong party-man. He thoroughly despised and hated the aristocratical party, and took no pains to conceal his opinion. He had designated Pompey, the leader of the aristocracy, as a man 'oris improbi, animo invercundo,' and accordingly it was only to be expected that his own character should be attacked and traduced in every possible manner. Lenæus, the freedman of Pompey, wrote a work expressly against Sallust (Suet., *De Ill. Gramm.*, 15); and a rhetorician under the early emperors, when it had

P. C., No. 1276.

become the fashion to praise the old Pompeian party, wrote a declamation against the character of Sallust, which is still extant, and falsely ascribed to Cicero. That Sallust was not better than his contemporaries may easily be believed, and there seems no reason for doubting the statement of Dion Cassius, that he followed the example of his contemporaries in plundering the province of which he was governor.

Sallust wrote a history of Catiline's conspiracy, and of the war with Jugurtha, and also a general history of Roman affairs from the death of Sulla, B.C. 78, to the appointment of Pompey to the command of the Mithridatic war, B.C. 67. The two first works have come down to us entire; but of the latter we have only fragments; and its loss is the more to be regretted as it contained an account of one of the most important periods of Roman history, respecting which our information is very meagre and unsatisfactory. It was written in five or six books, addressed to Lucullus, and appears to have contained an introduction, in which an account was given of the civil wars between Sulla and Marius. It connected his histories of the Jugurthine war and the Catilinarian conspiracy. The only fragments of it of any length are four orations and two letters, which are characterised by Sallust's usual style.

The merits of Sallust, both as an historian and a philosopher, have been rated very low by many modern critics. The objections which have been made to the moral reflections and dissertations in Sallust's writings as unsuitable to the nature of historical compositions, have arisen from a want of due attention to the object which the historian had in view. This does not appear to have been so much the narration of the particular events which he chose as the subjects of his history, as the elucidation of certain great political facts. In his 'Jugurtha' his object was to show the venality and total want of principle in the aristocratical party, and how both their private and public profligacy at length deprived them of the power which they had possessed since the time of the Gracchi. In his 'Catiline' he had the same object to a certain extent in view, though here it was not to show how the vices of the aristocratical party occasioned their loss of power, but rather to describe the consequences to which those vices had at length led, for it must be remembered that Catiline and his associates had been brought up in the school of Sulla, and belonged to the aristocracy.

In estimating the value of Sallust's writings, it should also be borne in mind that the Romans possessed no works worthy of the name of histories before his time. Preceding writers merely narrated events according to the order of the years in which they happened, without any attempt to trace the causes and results of the events which they recorded. Sallust studiously avoided the annalistic style of his predecessors, and appears to have made Thucydides his model, to whom he is sometimes compared by the ancients themselves. The fastidious critics of the Augustan age objected to the use of the antiquated words and expressions which Sallust sometimes employed (Suet., *De Ill. Gramm.*, 10), but it is no small proof of the excellence of Sallust's style that Tacitus closely imitated it.

Besides the works already mentioned, two epistles have come down to us under the name of Sallust, addressed to Julius Cæsar, on the management of the state ('*De Republica Ordinanda*'); but these are evidently not the work of Sallust, and are supposed by Niebuhr to have been written, at the latest, in the second century of the Christian æra. (*Römische Geschichte*, vol. iii., p. 401.) There is also extant a declamation against Cicero, falsely ascribed to Sallust.

The first edition of Sallust was published at Venice, in 1470. The edition of Cortius, which was published at Leipzig, in 1724, 4to., with a valuable commentary, has formed the basis of most of the subsequent editions. The best modern editions are those of Kritz, 2 vols. 8vo., Leipzig, 1828, 1834, which does not however contain the fragments, and of Gerlach, Basel, 1823-1831, 3 vols. 4to. An accurate edition of the text, with the principal various readings, but without explanatory notes, has been published by Orellius, Zürich, 1840, 12mo. The principal translations of Sallust into the European languages are, in English, by Gordon, Lond., 1769, 4to.; by Rose, 1757, 8vo.; and by Sir Henry Stewart, 2 vols. 4to.; in French, by De Brosses; in Spanish, by Gabriel de Bourbon, the son of the king of Spain, Madrid, 1772, 4to.; in Italian, by Alfieri; and in German, by Gerlach, Prenzlau, 1827.



**SALLUSTIUS**, a Platonic philosopher, who lived in the fourth century of the Christian æra. He wrote a work in Greek, 'On the Gods and the World,' which was originally published by Leo Allatius, Rome, 1638, 12mo. The best edition of this work is by Orelli, Zürich, 1821, 8vo. It has been translated into French by Formey, Berl., 1748, 8vo., and into German, by Schulthess, Zürich, 1779, 8vo.

**SALM**. As far back as the tenth century, there have been in Germany two counties bearing the name of Salm: the county of Ober-Salm (with the rank of a principality) in the Vosges mountains, between Alsace and Lorraine, in the circle of the Upper Rhine; and the county of Nieder-Salm, in the Ardennes, between the duchy of Luxemburg and the bishopric of Liège, which subsequently made part of the circle of Burgundy. It would be equally tedious and useless to trace the division of the family of the counts of Salm into different branches, and the various changes of territory during a period of eight centuries. The two principal lines, subdivided into several branches, subsisted till the French revolution, during which their territories were annexed to France, and in the sequel other possessions were assigned them from the secularizations on the east of the Rhine. At present, the elder line is divided into three branches:— 1, Salm-Salm, which possesses revenues from estates in Babant and Holland, to the amount of 600,000 florins. 2 Salm-Kyrberg, whose revenues may amount to 180,000 or 200,000 florins. 3, Salm-Horstmar, which, after various changes during the French revolution, was placed, with the rank of a principality, under Prussia, from which it receives a perpetual annuity of 20,000 dollars, as an indemnity for the cession of the judicial and civil administration. The second line is that of Salm-Reifferscheid, divided into the four branches of 1, Salm-Reifferscheid Kramthelm; 2, Salm-Reifferscheid-Raitz; 3, Salm-Reifferscheid-Hamspach; and 4, Salm-Reifferscheid-Dyk. Some of these are called princes, and others counts; they are all mediatised, that is, they have lost the exercise of their right as sovereigns, which is transferred to the members of the German confederation in whose dominions their possessions are.

**SALMA'SIUS, CLAU'DIUS**, the Latinized form of his real name **CLAUDE DE SAUMAISE**, was born near Sémur in Auxois, in the year 1588 or 1596, more probably the latter. His father, who was a member of the parliament of Burgundy, was a person of considerable learning; he translated the work of Dionysius of Alexandria into French verse, Paris, 1597, 12mo. Young Salmasius was educated at home by his father, and is said to have made such astonishing progress in his studies as to be able to read Pindar at ten years of age, and to write Greek and Latin verses with fluency and correctness. At the age of sixteen he was sent to Paris to prosecute his studies, where he became acquainted with Casaubon, by whose influence he was induced, contrary to the wish of his father, to embrace the Reformed faith. From Paris he went to Heidelberg, where he made a formal renunciation of the Roman Catholic religion, in which he had been educated. At Heidelberg he obtained the friendship of the jurist Denys Godefroy and of Gruter, who appreciated his talents, and recommended him to the notice of all the great literary men in Germany. During his stay in this city, he prosecuted his studies with the greatest perseverance, and perused not only the Greek and Latin writers which were then published, but also numerous others, which existed in manuscript in the university library. He devoted the whole of every third night entirely to study, till at length his excessive application occasioned a long and serious attack of illness. About this time (1608) his first publication appeared, which was an edition of a treatise in Greek by Nilus, archbishop of Thessalonica, on the primacy of the pope, and also of another work on the same subject, by a monk of the name of Barlaam, both of which were accompanied with a Latin version and a few notes. He published soon afterwards an edition of Florus, Par., 1609, 8vo., which he dedicated to Gruter. After spending three years in Germany, he returned to France, and shortly after his return published a short treatise 'De Suburbicariis Regionibus et Ecclesiis,' in opposition to Sirmundus. In 1620 he published his edition of the 'Historiæ Augustæ Scriptores Sex,' fol., which Casaubon, shortly before his death, had intended to edit as a sequel to his edition of Suetonius. The commentary of Salmasius on these writers is full of valuable information, and may still be consulted with profit. In 1622 Salmasius published his edition of Tertullian's work 'De Pallio,' with

a commentary, in which he treats at great length of the different garments worn by the ancients.

In the following year (1623) Salmasius married the daughter of Mercier, who was a person of elevated rank, and is frequently mentioned by his son-in-law in terms of the highest praise both for his learning and talents. From the time of his marriage Salmasius resided for many years in the neighbourhood of Paris, chiefly engaged in the preparation of his great work, which was published at Paris in 1629, 2 vols. fol., under the title of 'Plinianæ Exercitationes in Cuius Julii Solini Polyhistora,' and reprinted at Leyden in 1689, with an appendix entitled 'De Homonymis Hylæ Iatroæ Exercitationes, necnon de Manna et Saccharo.' The treatise of Solinus [SOLINUS] was evidently selected by Salmasius on account of its treating of so many various subjects in antiquity, and thus enabling him to discuss without the trouble of systematic arrangement almost any subject which he chose. It is a work of astonishing erudition; not only does it embrace questions connected with Greek and Roman history, geography, and archaeology, but it also treats at great length of the plants, herbs, and minerals known to the ancients. In order to qualify himself more completely for the work, Salmasius studied the Hebrew, Persian, and Arabic languages, with which he shows an extensive acquaintance. The work is however written in a very confused manner, and embraces too many subjects to be thoroughly treated of by one man. In this, as well as in most of his other writings, Salmasius frequently shows great carelessness in the statement of facts, combined with much arrogance and pretension.

Upon the publication of this work the reputation of Salmasius reached its greatest height. He was solicited by various princes and states to settle in their dominions. He was invited by the Venetians, by the university of Oxford, and even by the pope; but he declined all these invitations, and at length settled at Leyden in 1632, where he received a public salary, but did not discharge any duties as professor.

Upon the death of his father in 1640, Salmasius returned to France to settle his father's affairs; and while there Richelieu pressed him to remain in his native country, and also offered him a very large pension if he would write his Life. After the death of Richelieu, Mazarin renewed the offers of Richelieu, but Salmasius resisted all their solicitations, and returned to Leyden, where he remained till 1650, when he went to Sweden to pay a visit to Queen Christina, who had written him the most pressing invitation, and had said she could not live happy without him. The climate of Sweden however did not agree with him, and he accordingly returned in the following year.

After the death of Charles I. of England, Salmasius was employed by Charles II., who was then in Holland, to write a defence of his father and of monarchy, and which he accordingly did, and published under the title of 'Defensio Regia pro Carolo I.,' 1649; to which Milton replied in his 'Defensio pro Populo Anglicano.' [MILTON.] Salmasius prepared a reply to Milton, but did not live to finish it. He died in September, 1653.

In addition to the works which have been mentioned in the course of this article, Salmasius also wrote and edited the following works: 'De Usuris,' Leyd., 1638, 8vo.; 'In Modo Usurarum,' Leyd., 1639, 8vo.; 'Dissertatio de Fœderis Trapezitico, in tres libros divisa,' Leyd., 1640; 'Notæ in Pervigilium Veneris,' Leyd., 1638, 12mo.; 'Commentariæ in Simplicii Enchiridion Epicteti,' Leyd., 1640, 4to.; 'Interpretatio Hippocratei Aphorismi de Calculo,' Leyd., 1640, 8vo.; 'De Hellenistica Commentarius Controversiarum de Lingua Hellenistica decidens, et plenissime pertractans Origines et Dialectos Græcæ Linguae,' Leyd., 1643, 8vo.; 'Observationes in Jus Atticum et Romanum,' Leyd., 1643, 8vo. A collection of Salmasius's Letters was published by Antony Clement after his death, to which his Life is prefixed, Leyd., 1656.

**SALMON, NATHANIEL**, the son of the Rev. Thomas Salmon, was admitted of Corpus Christi College, Cambridge, in 1690. He entered into holy orders, and obtained a curacy in Hertfordshire, but abandoned the clerical profession for that of medicine, in the practice of which, and in the study of antiquities, he passed the remainder of his life. He died on the 2nd of April, 1742.

His principal works are: 'A Survey of the Roman Stations according to the Roman Itinerary,' 1731, 8vo. of the Roman Stations in the Midland

Counties in England,' 1726, 8vo.; 'History of Hertfordshire,' Lond., 1728, fol.; 'Antiquities of Surrey,' Lond., 1736, 8vo.; 'History and Antiquities of Essex, from the Collections of Mr. Strangeman,' Lond., 1740, fol.

SALMON. [SALMONIDÆ.]

SALMON FISHERY. [FISHERIES.]

SALMO'NIDÆ (Salmon tribe), a family of fishes belonging to the Malacopterygii Abdominales. These fishes have the body covered with scales, the first dorsal fin has soft rays only, and the second dorsal is small and destitute of rays, and of a soft fleshy nature; they are furnished with an air-bladder, and have numerous œca. The more typical species appear to be confined to the northern hemisphere.

The genus *Salmo*, as at present restricted, contains those species, such as the salmon and trout, in which the upper boundary of the mouth is formed chiefly by the superior maxillary bones, the intermaxillaries being small, confined to the fore-part, and situated between the maxillaries; usually these latter bones descend in front of the superior maxillaries, and form the upper boundary of the mouth. The maxillary bones, intermaxillaries, palatines, vomer, and even the tongue, are furnished with teeth; the branchiostegous rays are about ten in number; the natatory bladder, or air-bladder, extends the whole length of the abdomen.

Numerous species of this genus are found in the seas of the northern hemisphere, one of the largest of which is the common salmon (*Salmo salar*, Lin.), a fish too well known both in flavour and appearance to require any particular description. This fish, Cuvier states, is found in all the Arctic Seas, whence it enters the rivers in the spring. Mr. Yarrell observes that fishes ascend the rivers in some situations much earlier than others, depending on the time of their arrival into breeding condition. 'Rivers issuing from large lakes afford early salmon, the waters having been purified by deposition in the lakes; on the other hand, rivers swollen by melting snows in the spring months are later in their season of producing fish, and yield their supply when the lake rivers are beginning to fail. "The causes influencing this," says Sir William Jardine, "seem yet undecided; and where the time varies much in the neighbouring rivers of the same district, they are of less easy solution. The northern rivers, with little exception, are however the earliest, a fact well known in the London markets; and going still farther north, the range of the season and of spawning may be influenced by the latitude."' Artedi says, in Sweden the salmon spawn in the middle of summer. From some further observations in Mr. Yarrell's excellent work, it appears that the temperature of the water has considerable influence.

The number of fishes procured for food increases as the summer advances; 'during the early part of the season the salmon appear to ascend only as far as the river is influenced by the tide, advancing with the flood, and generally retiring with the ebb, if their progress be not stopped by the various means employed to catch them. It is observed that the female fishes ascend before the males; and the young fish of the year, called grilse till they have spawned once, ascend earlier than those of more adult age. As the season advances, the salmon ascend higher up the river, beyond the influence of the tide; they are observed to be getting full of roe, and more or less out of condition, according to their forward state as breeding fish. Their progress forwards is not easily stopped; they shoot up rapids with the velocity of arrows, and make wonderful efforts to surmount cascades and other impediments by leaping, frequently clearing an elevation of eight or ten feet, and, gaining the water above, pursue their course. If they fail in their attempt and fall back into the stream, it is only to remain a short time quiescent, and thus recruit their strength to enable them to make new efforts.

'The fish having at length gained the upper and shallow pools of the river, preparatory to the important operation of depositing the spawn in the gravelly beds, its colour will be found to have undergone considerable alteration during the residence in fresh water. The male becomes marked in the cheeks with orange-coloured stripes, which give it the appearance of the cheek of a *Labrus*; the lower jaw elongates, and a cartilaginous projection turns upwards from the point, which, when the jaws are closed, occupies a deep cavity between the intermaxillary bones of the upper jaw; the body partakes of the golden orange tinge, and the salmon in this state is called a red-fish. The females are dark in colour, and are as commonly called black-fish; and by these terms both are designated in those local and precautionary regula-

tions intended for the protection and preservation of the breeding fish.'

The process of spawning is thus described in Ellis's 'Memoir on the Natural History of the Salmon:—'A pair of fish are seen to make a furrow, by working up the gravel with their noses, rather against the stream, as a salmon cannot work with his head down stream for the water, then going into his gills the wrong way, drowns him. When the furrow is made, the male and female retire to a little distance, one to the one side and the other to the other side of the furrow; they then throw themselves on their sides, again come together, and, rubbing against each other, both shed their spawn into the furrow at the same time. This process is not completed at once; it requires from eight to twelve days for them to lay all their spawn, and when they have done they betake themselves to the pools to recruit themselves. Three pairs have been seen on the spawning-bed at the same time, and even closely watched while making the furrow and laying the spawn.

'The adult fish having spawned, being out of condition and unfit for food, are considered as unclean fish. They are usually called kelts; the male fish is also called a kipper, the female a baggit. With the floods of the end of winter and the commencement of spring they descend the river from pool to pool, and ultimately gain the sea, where they quickly recover their condition, to ascend again in autumn for the same purpose as before, but always remaining for a time in the brackish water of the tideway before making either decided change, obtaining, it has been said, a release from certain parasitic animals, either external or internal, by each seasonal change, those of the salt water being destroyed by contact with the fresh, and *vice versa*.' It is moreover probable that the constitution of the fish is such as to require a gradual change; that the salmon is considerably affected in passing from the salt water into the fresh, is evident from the change of colour which accompanies the difference of the state of the element.

To Mr. John Shaw of Drumlanrig, Dumfriesshire, naturalists are indebted for numerous important and interesting experiments instituted by him to determine certain doubtful points connected with the natural history of the salmon, and more especially to determine the developments and growth of the salmon-fry. Mr. Shaw's first paper, entitled 'An Account of some Experiments and Observations on the Parr, and on the Ova of the Salmon, proving the Parr to be the Young of the Salmon,' will be found in the 'Edinburgh New Philosophical Journal' for July, 1836, vol. xxi. His second paper, in which he gives an account of 'Experiments on the Development and Growth of the Fry of the Salmon, from the Exclusion of the Ovum to the Age of Six Months,' is published in the same work, vol. xxiv., p. 165; and lastly in the 'Transactions of the Royal Society of Edinburgh,' vol. xiv., p. 547, the author gives a summary of the preceding papers, and adds the result of further investigations.

The author, who has lived the whole of his life, with the exception of a few seasons, on the banks of streams where salmon are in the habit of depositing their spawn, had long been of opinion that the fish commonly called the parr, and supposed to be a distinct species from the salmon, was the natural produce of the salmon; and in order to satisfy himself of the development of this fish, he caught seven specimens of the parr on the 11th of July, 1833, and placed them in a pond supplied by a stream of wholesome water. There they continued to thrive remarkably well, and were seen catching flies and other insects, or sporting on the surface in perfect health. In the month of April following (1834), they began to assume a different aspect from that which they exhibited when first placed in the pond, and upon catching some of them in May, they were found to have assumed the usual appearance of what are called salmon smolts or fry, being of a fine deep blue on the back, with a delicate silvery appearance on the sides of the body, and having the abdomen white. 'A circumstance occurred about the first week of May,' observes the author, 'which it may be proper to mention as illustrating in a manner what may be deemed the migratory instinct of these fishes. They seemed to me at this time to be decreasing in numbers, and I found, on examination, that some had leapt altogether out of the pond, and were lying dead at a short distance from the edge.' 'In March 1835, I again took twelve parrs from the river, of larger size, that is, about six inches long; they then bore the perpendicular bars, and other usual characters of that



fish. These I also transferred to a pond prepared for the purpose, and by the end of April they too assumed the characters of the salmon-fry; the bars becoming overlaid by the new silvery scales, which parrs of two years old invariably assume before departing towards the sea. From these experiments I had no doubt that the larger parrs observable in rivers in autumn, winter, and early spring, were in reality the actual salmon-fry advancing to the conclusion of their second year, and that the smaller summer parrs (called, in Dumfriesshire, May parrs) were the same species, but younger as individuals, and only entering upon their second year. This then I conceived to be the detection of the main error of preceding observers, who had uniformly alleged that salmon-fry attain a size of six or eight inches in as many weeks, and after the lapse of this brief period take their departure to the sea. It is the rapidity with which the two-year-old parr assumes the aspect of the salmon-fry that has led to this false conclusion; and superficial or hasty observers, taking cognizance, 1st, of the hatching of the ova in early spring, and 2ndly, of the seaward emigration of smolts soon afterwards, have imagined these two facts to take place in immediate or speedy succession.' The author next proceeds with the history of the young salmon during its early stages up to the time of its becoming what is termed the May or summer parr, and then gives the results of his various experiments on the ova of the salmon, undertaken with a view to prove the identity of these two fish. Having procured the eggs of the salmon, he placed them in a pond made for the purpose, and succeeded in rearing them. 'On its first exclusion the little fish has a very singular appearance. The head is large in proportion to the body, which is exceedingly small, about five-eighths of an inch in length, of a pale blue or peach-blossom colour. But the most singular part of the fish is the conical bag-like appendage which adheres by its base to the abdomen. This bag is about two-eighths of an inch in length, of a beautiful transparent red, very much resembling a light-red currant; and in consequence of its colour, may be seen at the bottom of the water when the fish itself can with difficulty be perceived. The body also presents another singular appearance, namely, a fin or fringe, resembling that of the tail of the tadpole, which runs from the dorsal and anal fins to the termination of the tail, and is slightly indented. This little fish does not leave the gravel immediately after its exclusion from the egg, but remains for several weeks beneath it with the bag attached, and containing a supply of nourishment, on the same principle, no doubt, as the umbilical vessel is known to nourish other embryo animals. By the end of fifty days, or the 30th of May, the bag contracted and disappeared. The fin or tadpole-like fringe also disappeared by dividing itself into the dorsal, adipose, and anal fins, all of which then became perfectly developed. The little transverse bars, which for a period of two years (as I have already shown) characterize it as the parr, also made their appearance. Thus from the 10th of January to the end of May, a period of upwards of 140 days was required to perfect this little fish, which even then measured little more than one inch in length, and corresponded in all respects with those on which I had formerly experimented, as well as with such as existed at that same time in great numbers in the natural streams.' More experiments were afterwards made, with still greater precaution, by Mr. Shaw, and the same conclusions were arrived at.

The salmon has been known to attain upwards of eighty pounds weight, but a salmon of half that size is considered a fine fish: 'the largest known, as far as I am aware,' observes Mr. Yarrell, 'came into the possession of Mr. Groves, the fishmonger of Bond Street, about the season 1821. This salmon, a female, weighed eighty-three pounds; was a short fish for the weight, but of very unusual thickness and depth. When cut up, the flesh was fine in colour, and proved of excellent quality.'

Salmon have been kept in fresh-water lakes and other pieces of water having no outlet to the sea; these fish however, though of tolerable good colour and flavour, did not obtain the size of those which visited the sea annually. They are caught by nets of various kinds, which are described in Mr. Yarrell's 'History of British Fishes,' where there will also be found an account of the various other British species of *Salmo*. The following are the principal genera of the *Salmonidae*:—

Genus *Osmerus*.—Of this genus the common smelt (*Osmerus eperlanus*) affords a familiar example. The

smelts differ from the species of *Salmo* in having two ranges of teeth in each palatine bone, but there are only a few in front of the vomer: they have eight branchiostegous rays; the ventral fin is on a line with the anterior dorsal. They are taken in the sea, and at the mouths of great rivers. Mr. Yarrell, in the supplement to his volumes on British fishes, describes a new species of the present genus, which he names the Hebridal Smelt (*Osmerus Hebridicus*), a name suggested by the locality in which the specimen was found.

Genus *Mallotus*, Cuvier.—This genus is founded on a single species, the *Salmo Grœnlandicus* of Bloch, a small fish employed as a bait in the cod fisheries: its teeth are dense, like the pile on velvet, in both jaws, as well as the palate and tongue; the branchiostegous rays are eight in number; the body is elongated and covered with small scales; the anterior dorsal and ventrals are situated rather behind the middle of the body; the pectorals are large and rounded, and almost meet beneath.

Genus *Thymallus*, Cuvier.—Of this genus the Grayling (*Thymallus vulgaris*) is the type. This fish is common in some of our streams, but is a local species; it differs chiefly from the trouts or salmons in having the mouth less deeply cleft, the orifice square, the anterior dorsal very high, and the scales larger.

Genus *Coregonus*, Cuvier.—Here the teeth are very small, and the species are often edentate; the scales are very large, and the first dorsal is not so long as it is high in front. Numerous species of this genus are found in Europe. The Gwyniad (*Coregonus fera*, Yarrell) and the Vendace (*C. Willughbii*, Jardine) afford British examples of the genus. 'The Gwyniad of Wales,' says Mr. Yarrell, 'was formerly very numerous in Llyn Tegid (Fair Lake) at Bala, until the year 1803, when pike were put into the lake, which have very much reduced their numbers.' It is very numerous in Ulswater and other large lakes in Cumberland.

The Vendace was originally described by Sir William Jardine, in the third volume of the 'Edinburgh Journal of Natural and Geographical Science.' This author considered the fish in question as very closely allied to the *Salmo albula* of Linnæus, but the difficulty of determining this point has induced him to apply to it the name of our distinguished naturalist. It is only known to inhabit the locks in the neighbourhood of Lochmaben in Dumfriesshire.

Genus *Argentina*, Linnæus.—But one species (*Argentina sphyraena*, Linn.) of this genus is known, an inhabitant of the Mediterranean. This fish has the mouth horizontally depressed; the tongue is armed, as in the trout and smelts, with strong curved teeth; in front of the vomer is a transverse range of little teeth; the branchiostegous rays are six in number; the air-bladder is very thick, and loaded with that silvery substance which is used in colouring artificial pearls.

Genus *Crumata*, Cuvier.—These are *Salmonidae* with the same general form and small mouth, as observed in the Graylings, but differ in the number of the branchiostegous rays.

Genus *Anastomus* of Cuvier differs chiefly from the last in having the lower jaw turned up in front of the upper one, and gibbous, so that the little mouth appears like a vertical slit at the end of the muzzle. The species inhabit the rivers of South America.

The genus *Gasteroplectus* of Bloch also has the opening of the mouth directed upwards, but the abdomen is compressed and prominent; the ventrals are very small and far back; the first dorsal fin is situated over the anal, which is long; in the upper jaw are conical teeth, and in the lower the teeth are sharp and denticulated.

The species of the next genus, *Serasalmo*, are remarkable for the short, high, and compressed form of the body, which is furnished with small scales; their teeth are sharp, of a triangular form, and denticulated; there is often an adpressed spine in front of the dorsal fin. They inhabit the rivers of South America. To these may be added the genera *Tetragonopterus* of Artedi, *Chalceus*, *Myletes*, *Hydrocyon*, *Citharinus*, *Saurus*, *Scopelus*, and *Anlopus* of Cuvier, and *Sternopteryx* of Herman.

SALOMON, JOHANN-PETER, a composer of merit, a violinist of the very highest rank, and a most active, enterprising promoter of music, was born at Bonn, in the year 1745, and educated for the profession of the civil law; but

like many others, having been led away from so dry a pursuit by at least one of the Muses, he was allowed to indulge his favourite inclination, and soon became celebrated not only for his performance on the violin, but for his knowledge of the harmonic art in all its branches.

When young he entered the service of Prince Henry of Prussia, at Berlin, who soon became much attached to his youthful musician. For this accomplished and amiable prince he composed several French operas. He afterwards accepted an invitation to Paris, in 1781, where he met with an abundance of empty praise, but speedily sought the English shores, in hope of obtaining more solid reward, and was not disappointed. Arriving in London, he was immediately introduced to all the amateurs, among whom were many of the nobility, and his cheerful disposition, superior manners, and good sense soon obtained for him the friendship of those who at first patronised him on account of his professional talents. In 1790 he formed the project of giving a series of subscription-concerts, and carried it into effect, in the most spirited manner, the following year. These constitute an epoch in musical history, for they led to the production of those twelve grand symphonies by Haydn, known everywhere as 'composed for Salomon's Concerts'—works of an imperishable nature, because founded on immutable principles, and embodying all that is beautiful in the class of art to which they belong. A further account of these, and of the concerts, will be found in our biographical sketch of HAYDN.

In 1798 the oratorio of *The Creation* was produced at the Opera concert-room, at the risk and under the direction of Mr. Salomon. In 1801 he, in conjunction with Dr. Arnold and Madame Mara, opened the Haymarket theatre, during Lent, with oratorios; and in the same year gave five subscription-concerts. As a professional man he now retired from public life, and chiefly occupied his time in attending at Carlton House, in composing two sets of canzonets, some songs, glees, &c., and in publishing these, together with six violin solos and two grand violin concertos, arranged for the piano-forte. But at the formation of the Philharmonic Society, in 1813, he nobly contributed his services as a dilettante, and led the first concert 'with a zeal and ability that age had in no degree impaired.' He died in 1815, and his remains were deposited in the great cloister of Westminster Abbey, followed by a long train of friends, by whom he was most highly and deservedly esteemed; for his education had been liberal, his acquirements were numerous, including a perfect knowledge of four living languages, and his habits were those of a gentleman, in the best sense of the word.

**SALON**, a town in the department of Bouches du Rhône in France, on a cross-road from Arles to Aix. A Roman town appears to have existed on the site, and an inscription which has been dug up shows that there was a temple erected in honour of Tiberius Cæsar; but the present town appears to have risen under the first Counts of Provence. Salon stands in a plain on one of the branches of the canal of Carponne, which is used for irrigation. The central part, called Vieille or Old Salon, was surrounded with walls, of which only one tower with battlements and some other ruins remain. This old town is irregularly laid out; and has old houses, and a church built in the thirteenth century by the Templars. The outer part, called Nouvelle or New Salon, is separated from the old town by a boulevard planted with trees and adorned with fountains, and consists of streets well laid out, and lined, especially the boulevard, with tolerably good houses. There are a church, a large market-place, and a castle, now used as a prison, situated on a rock overlooking the Crau, an immense stony plain south-west of the town. The population of Salon in 1831 was 4187 for the town, or 5987 for the whole commune. Hats, soap, and candles are manufactured; and there are oil-mills and silk-throwing-mills. The townsmen carry on trade in these articles, and in wool, cattle, olive oil, and almonds. There are five fairs in the year. Michael Nostradamus died at Salon, where his son Michael Nostradamus the historian was born.

**SALONA**, Bay of. [PHOCIA.]

**SALONIKI**. [THESSALONICA.]

**SALOON** (from the Italian *sala* and its augmentative *salone*) signifies, in its stricter architectural meaning, a room answering in some respect to the idea of a *hall*, that is, not only the principal room as to spaciousness, but loftiness also, *height* belonging to the character of a saloon in like manner as *length* does to that of a gallery. Thus if

the plan be square, the proportions may vary from those of a cube to a cube and a half, or even more in height, but should never be much less than the first-mentioned. Like all others however, this rule admits of exceptions, because a room may be both lofty in itself and in comparison with the others in a building, although its proportions may not be strikingly so. It is further usual for a room of this description to be either a perfect square in plan or of some shape that can be inscribed within such figure, that is, circular, octagonal, or some other regular polygon. At present however the term is not understood in so strictly technical a sense, but the name of saloon is indiscriminately or ostentatiously bestowed on any unusually large room, be its proportions and character what they may, even though it would answer better to that of gallery. Except that it is not used for banquets, the saloon may be considered, in modern residences, what the hall was in the mansions of 'olden times.' Its destination differs from that of drawing-rooms and other apartments of that kind, as serving rather as an approach to and communication between them, and as a room of general rendezvous for the visitors at a house. Blenheim, Castle Howard, and other mansions erected by Vanbrugh, have lofty and stately saloons; but one of the most splendid examples of the kind would have been that designed by Adam, and published in his works, for Sion House, the inner court of which he proposed to convert into a magnificent rotunda [ROTUNDA] enclosed within a circular or ring-shaped gallery, with openings from one to the other between columns, and with niches in the intermediate piers.

**SALPA**. [SALPACÆA.]

**SALPA'CEA**. Lamarck places the genus *Salpa* in his third section of *Tunicata* (*Tuniciers libres ou Ascidiens*), with the following definition: 'Animals disunited, either isolated or assembled in groups, without internal communication, and not forming essentially a common mass.' These form his second order of *Tunicata*, with the title above given, and consist of the genera *Salpa*, *Ascidia*, *Bipapillaria*, and *Mammaria*. *Pyrosoma* is arranged under his second section: 'Animals floating with their common mass in the bosom of the waters,' in his first order (*Tuniciers Réunis ou Botryllaires*).

M. de Blainville (*Malacologie*) makes the *Salpacea* the second family of his fourth order *Heterobranchiata*, with the following character:—

Body free, or not adherent, more or less cylindrical, with a thick external envelope, which is subcartilaginous, transparent, pierced with two apertures, which are ordinarily very large and distant, nearly terminal, one incremential, the other excremential. The branchiæ, in the form of a narrow band, traverse obliquely the respiratory cavity of the incremential orifice to the aperture of the mouth.

M. de Blainville remarks that one may easily perceive the relationship of this family to the other *Acephalophora*, by supposing an *Ascidia* slit between the two tubes which terminate it and then extended lengthwise. It is then, he observes, easy to determine the analogy of the apertures, of which neither the one nor the other are any more the mouth and the anus than in the *Ascidia*; but one (the widest, the greatest, and the most distant from the mouth) is the entrance of the incretory or respiratory tube, and the other is that of the excretory tube. He adds that the species of this family are, like those of the preceding, susceptible of living solitary or aggregated in a fixed manner, which would seem to make them composite animals, though they are not such; and he divides it into two tribes—1st, the simple Salpceans (*Salpa*); 2, the aggregate Salpceans (*Pyrosoma*). (1825.)

Chamisso, in his Memoir on *Salpa*, had previously (1819) taken, like Lamarck, the bilabiated aperture for that which corresponds to the mouth; but Cuvier, in his last edition of the 'Règne Animal' (1830), persists in his opinion as to the organization of these animals, which, according to him, move by making the water enter at the posterior extremity, and ejecting it by the anterior extremity, consequently going backwards; and all swim with the back downwards.

The following is Cuvier's description of *Salpa*; but we should premise that he places this genus in the first family of his *Acephales sans coquilles* (the second order of his acephalous mollusks), and *Pyrosoma* in the second family (*Les Aggrégés*).

The *Biphores* (*Thalia*, Brown; *Salpa* et *Dagysa*, Gm.) have, says Cuvier, the mantle and its cartilaginous envelope oval or cylindrical, and open at both ends. On the side of



the anus the aperture is transverse, wide, and furnished with a valvule, which permits the entrance but not the departure of the water; on the side of the mouth it is simply tubular. Muscular bands embrace the mantle and contract the body. The animal moves in making the water enter at the posterior aperture, which has the valvule, and in forcing it to go out by that on the side of the mouth, so that it is always pushed backwards, which caused many naturalists, Chamisso and others, to take the posterior aperture for the true mouth; but it is evident that it is no reason for changing the denominations of these parts because an animal swims on its back (which the *Biphores* generally do) with the head behind. Thus it was that the organization of the *Pterotracheæ* (which always swim with the back downwards, as is the case with an infinity of Gastropods with and without shells) was mistaken. The branchiæ form a single tube or riband furnished with regular vessels, placed scarfwise in the middle of the tubular cavity of the mantle, so that the water strikes it incessantly in traversing the cavity.\* The heart, the viscera, and the liver are knotted into a nucleus (*pelotonnés*) near the mouth and on the side of the back; but the position of the ovary varies. The mantle and its envelope sparkle in the sun with iridescent colours, and are so transparent that one sees through them the anatomy of the animal; in many species they are provided with perforated tubercles. The animal has been sometimes seen to go out of its envelope without appearing to suffer. But one of the most curious phenomena attending the *Biphores* is that during a long time they remain united together, as if they were in the ovary, and thus swim in long chains, where the individuals are disposed in different orders, but always in the same order in each particular species. M. de Chamisso declares that he has proved a fact still more singular, namely that individuals which have thus come forth from a multiple ovary have not a similar one, but produce only isolated individuals differing in form, which in their turn yield ovaries similar to that from which their mother came forth, so that there is alternately a less numerous generation of isolated individuals, and a numerous generation of aggregated individuals. These alternate generations do not resemble each other. It is certain, continues Cuvier, that one observes in some species small individuals adhering in the interior of great ones by a sort of peculiar sucker, and of a different form from those which contain them. He adds that these animals are found abundantly in the Mediterranean and the warm parts of the ocean, and that they are often endowed with phosphorescence. (*Règne Animal*.)

M. Rang (1829) adopts the arrangement of M. de Blainville, but as provisional only, remarking that there is the greatest want of information with regard to the *Heterobranchiata*, and that it is most difficult to procure. He states that M. de Blainville is right when he says that neither the one nor the other aperture is the mouth or the anus, for, as Cuvier had demonstrated in his anatomical memoir on the *Biphores*, the mouth and the anus are very small apertures, hidden in the bottom of a vast canal which forms the envelope of the animal; for the rest M. Rang is of opinion that the term *anterior* should be applied to the extremity where the nucleus is found, and *posterior* to its opposite; he had remarked that the animal, which generally receives the water by the posterior aperture, can also take it in by the anterior opening. He admits the division proposed by M. de Blainville, because, although it is very true that the *Biphores* unite either in a linear or radiating direction, he has satisfied himself, after numerous observations, that this disposition only takes place when the animals are young. But it is not the same with *Pyrosoma*; the animals which that form comprises are probably aggregated throughout life. M. Rang arranges the following genera under this family:—

#### Simple Salpaccans.

Genera, *Salpa*, Cuv.; *Timoriensis*, Quoy et Gaim.; *Monophorus*, Quoy et Gaim.; *Phyllirœe*, Péron et Lesu.

#### Aggregated Salpaccans.

Genus, *Pyrosoma*, Péron.

The circulation of the *Biphores* formerly observed by Kuhl and Van Hasselt, and since by MM. Quoy and Gaimard, appears to be very singular. The current is stated to change its direction periodically; and, according to the

\* Cuvier, in a note, says, 'Some authors state that this tube is pierced at the two ends, and that the water traverses it; a fact of which I have in vain sought to assure myself.'

researches of M. Milne Edwards, referred to as inedited in the last edition of Lamarck (1840), the case is the same with all the *Tunicata*.

#### Salpa.

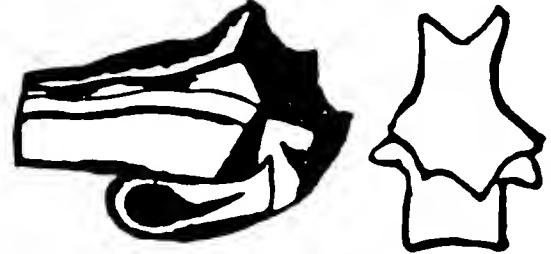
M. de Blainville divides the genus into the following sections and subdivisions:—

Species as it were truncated, without any prolongation going beyond the apertures.

#### A.

Recurved species; the two terminal orifices very much approximated; aggregation?

Example, *Salpa polymorpha*, Quoy et Gaim.



*Salpa polymorpha*.

#### B.

Straight species; the orifices distant and terminal; the cartilaginous envelope consisting of three pieces; aggregation linear, oblique, two and two.

Example, *Salpa vaginata*. Length two inches.

Locality.—Straits of Sunda.

#### C.

Straight species: the orifices distant; the envelope of a single piece; aggregation circular.

Example, *Salpa pinnata*. The body is marked with two dorsal lines, one yellow, the other white, and on each side of the belly is a violet line. There is also a variety with interrupted lateral lines.

Locality.—The Mediterranean Sea.

#### \*\*

Body pointed at one or both extremities, arising from a prolongation reaching more or less beyond the apertures.

#### D.

A prolongation at the anal extremity only; the aperture of the side very small; aggregation? (Genus *Monophorus*, Quoy et Gaim.)

Example, *Salpa conica*, Quoy et Gaim. (*Voyage de l'Uranie*).

#### E.

A prolongation nearly of the same size at each extremity; mode of aggregation linear, oblique, two and two or three and three.

1. Prolongation to the left.

Example, *Salpa fusiformis*.

*Salpa fusiformis*.

2. Prolongation to the right.

Example, *Salpa Zonaria*. Sheath flesh-colour; zones yellow.

Locality.—The ocean near Antigua.



*Salpa Zonaria*.

#### F.

A prolongation at each extremity; the anterior much the longest and caudiform; aggregation? (Genus *Timotrachea*, Quoy et Gaim.)

Example, *Salpa firoleidea*.

## G.

Two prolongations, in the form of horns, at the posterior extremity only; aggregation?

Example, *Salpa bicornis*.

Locality.—Straits of Sunda.

## H.

Three prolongations at the posterior extremity; aggregation?

Example, *Salpa tricuspidata*.

M. de Blainville adds, that though he has referred, almost without any doubt, *Salpæ conica* and *Stroloidea* to this group of animals, he ought not to conceal that MM. Quoy and Gaimard, to whom he owed the knowledge of them, think, even after his observations, that they ought to form two distinct genera, of which one will approximate the *Firolæ*, and that those zoologists had the advantage of direct observation; but he adds that unfortunately they did not bring home the animals themselves, and that it is only on figures and notes, incomplete perhaps, that these two genera are established.

## Pyrosoma.

**Generic Character.**—Animals elongated, fusiform, terminating in a point on one side and obtuse on the other, furnished with two apertures, one external, not terminal, the other internal and terminal, united among themselves towards their base by means of their external envelope, so as to compose numerous and regular rings, which concur to form a long free cylinder, rough with points externally, hollow and mammillated internally, and open at one extremity only. (Rang.)

*Salpa  
Stroloidea.*

Cuvier states that this great cylinder swims in the sea, by means of the combined contractions and dilatations of all the individual animals which compose it. The branchial orifices are pierced near the points, and the anus opens into the interior cavity of the tube. Thus, says Cuvier, one may compare a Pyrosoma to a great number of stars of *Botrylli* [BOTRYLLUS] strung one after the other, but the whole of which would be moveable.

Mr. George Bennett, in his interesting 'Wanderings in New South Wales,' after some valuable remarks on the luminosity of the ocean, proceeds as follows:—'On the 8th of June, being then in latitude 30' south, and longitude 27° 5' west, having fine weather and a fresh southeasterly trade-wind, and the range of the thermometer being from 78° to 84°, late at night the mate of the watch came and called me to witness a very unusual appearance in the water, which he, on first seeing, considered to be breakers. On arriving upon the deck, this was found to be a very broad and extensive sheet of phosphorescence, extending in a direction from east to west as far as the eye could reach; the luminosity was confined to the range of animals in this shoal, for there was no similar light in any other direction. I immediately cast the towing-net over the stern of the ship as we approached nearer the luminous streak, to ascertain the cause of this extraordinary and so limited a phenomenon. The ship soon cleaved through the brilliant mass, from which, by the disturbance, strong flashes of light were emitted; and the shoal (judging from the time the vessel took in passing through the mass) may have been a mile in breadth: the passage of the vessel through them increased the light around to a far stronger degree, illuminating the ship. On taking in the towing-net, it was found half filled with *Pyrosoma* (*Atlanticum*?), which shone with a beautiful pale greenish light, and there were also a few small fish in the net at the same time; after the mass had been passed through, the light was still seen astern until it became invisible in the distance, and the whole of the ocean then became hidden in darkness as before this took place. The scene was as novel as it was beautiful and interesting, more so from having ascertained, by capturing the luminous animals, the cause of the phenomenon.

'The second was not exactly similar to the preceding; but though also limited, was curious, as occurring in a high latitude during the winter season. It was on the 19th of August,\* the weather dark and gloomy, with light breezes

\* 'My Journal,' says Mr. Bennett in a note, 'remarks the atmosphere to have been very chilly during the day, but much milder in the evening; the range of the thermometer during the day being from 49° to 56°'

from north-north-east, in latitude 40° 30' south, and longitude 138° 3' east, being then distant about three hundred and sixty-eight miles from King's Island (at the western entrance of Bass's Straits). It was about 8 o'clock p.m. when the ship's wake was perceived to be luminous, and scintillations of the same light were also abundant around. As this was unusual, and had not been seen before, and it occasionally also appeared in larger or smaller detached masses giving out a high degree of brilliancy, to ascertain the cause, so unusual in high latitudes during the winter season, I threw the towing-net overboard, and in twenty minutes succeeding in capturing several *Pyrosoma* (pyrosomata), giving out their usual pale-green light; and it was, no doubt, detached groups of these animals that were the occasion of the light in question. The beautiful light given out by these molluscous animals soon subsided (being seen emitted from every part of their bodies), but by moving them about, it could be reproduced for some length of time after. As long as the luminosity of the ocean was visible (which continued most part of the night), a number of *Pyrosoma Atlanticum*, two species of *Phyllosoma*, an animal apparently allied to *Leptocephalus*, as well as several crustaceous animals, all of which I had before considered as intertropical species, were caught and preserved. At half-past ten p.m. the temperature of the atmosphere on deck was 52°, and that of the water 51½°. The luminosity of the water gradually decreased during the night, and towards morning was no longer seen, nor on any subsequent night.

Vol. i.

*Pyrosoma giganteum*; a, a portion magnified.

In the museum of the Royal College of Surgeons in London (*Preparations of Nat. Hist. in spirit*) the following species will be found preserved:—

*Lucidæ*, MacLeay: compound and floating, having their branchial cavity open at the two extremities.

No. 119, C. *Pyrosoma Atlanticum*. This is well described in the catalogue as remarkable for the beauty and variety of the colours that are reflected when the animal is irritated.

*Biphoridæ*, MacLeay. Aggregated, in their young state, and floating.

Specimens of *Salpæ* are well shown from No. 119 D, to No. 128, both inclusive. Of these 119 D, *Salpa Confederata* ? Forskahl; *Dagyza*, Banks; the Chain *Dagyza*; is thus described:—'In March, 1801, these *Dagysæ* were observed in the sea near Cape Finisterra; they were very near the surface, and formed chains several yards in length. From being subject to the undulations of the waves, they sometimes appeared to have a serpentine motion. When raised up out of the water, they readily separated. The bodies composing them were exactly similar, and lay parallel to each other; they exhibited a remarkable synchronous contractile movement, repeated about fifteen times in a minute; the action of contraction being rapid, that of re-



laxation slow and gradual. Their substance was a clear transparent jelly, enclosed in a very fine capsule: at one extremity was an opaque central spot or globule, of a dull red colour, from which lines appeared to radiate towards the circumference of the body. (MS. note by John Howship, Esq.)

No. 124 presents a fine specimen of *Salpa Tilesis*. The cartilaginous protuberance covers the stomach and liver. Upon the protuberance are many cartilaginous spines; others may be observed scattered over different parts of the outer sac.

In 127, *Salpa maxima*, the outer tunic is laid open, and a bristle passed into the stomach.

In 128 (*Salpa maxima* also) the specimen is laid open, and the stomach, oblique intestine, and transverse muscular bands are more completely exposed. (Cat., part iv., fasc. i.)

M. de Blainville is of opinion that *Pyura Molinae* forms the passage between the simple and the aggregated Ascidians.

**SALSETTE**, an island in the Indian Ocean, close to the west coast of Hindustan, and included in the British presidency of Bombay and the province of Aurungabad. It is a little to the north of the island of Bombay, with which it is united by a causeway which was constructed in 1805. This causeway is very useful to the natives of Salsette, who bring vegetables and other produce by it to the Bombay market, but it is so narrow and inconvenient as to be rarely used by carriages. Salsette extends from  $19^{\circ} 4'$  to  $19^{\circ} 17'$  N. lat., and from  $72^{\circ} 50'$  to  $73^{\circ} 2'$  E. long., with an average length of about 16 miles and an average breadth of about 10; its area is therefore about 160 square miles.

The island consists for the most part of rocky hills, in some parts of considerable elevation, but covered with underwood to their tops; the jungle in many parts being very thick, while in the valleys there are groves of mangoes and palms, and some fine timber-trees. The tara-palm and cocoa-nut grow almost spontaneously among the jungle, but some care is bestowed on their cultivation, though little on anything else. There are tigers in the jungle, and great numbers of monkeys and jungle-fowl. The island is said to be fertile, and capable of much improvement, but little has been done for it by the British government, with the exception of an excellent road which has been made round it. Tannah and Gorabunder are the only towns. The latter is little better than a poor village, but Tannah is a neat and flourishing town on the eastern coast of the island, chiefly inhabited by descendants of Portuguese and by Hindus. The Portuguese are Roman Catholics, and have converted a great number of the Hindus, at the same time that they themselves have adopted most of the habits of the Hindus, and have become almost as dark-coloured. There is a small but regular fortress, and a considerable cantonment of British troops at Tannah. A wild race of people inhabit the hills, who are charcoal burners. They have no intercourse with the Hindus, who inhabit the lower grounds, but bring down their charcoal to particular spots, whence it is carried away by the Hindus, who deposit in its place a settled payment of rice, clothing, iron tools, or other necessaries.

The chief objects of curiosity in Salsette are the temple caves of Kennery, which resemble those of Elora, Elephanta, and Carlee. [ELORA; ELEPHANTA; POONAH.] They are numerous, but for the most part small, cut in two of the sides of a hill, at different heights, and of various forms. Some of the smaller ones seem as if they had been the residences of monks or hermits. The largest cave is a Buddhist temple, a rectangle about 50 feet long by 20 wide, terminated by a semicircle. The entrance is formed by a lofty portico, over which, but detached and a little to the left-hand, there is a high octagonal column, with three lions sculptured on the top, seated back to back. A colossal statue of Buddha, with his hands raised in supplication, is on the east side of the portico. A number of male and female figures, which seem to represent dancers, nearly naked, but not indecent, are carved above the screen which separates the vestibule from the temple. The temple is entered by a large door, above which are three windows contained in a semicircular arch. A colonnade of octagonal pillars surrounds the temple on every side except the entrance. In the centre of the semicircle a mass of rock has been left, cut in the form of a dome, with a sort of spreading ornament on the top like the capital of a column. The ceiling of the cave is a semicircular arch, curiously ornamented

with slender ribs of teak-wood, of the same curve as the ceiling, which they seem to support; this however is not the case.

Salsette is supposed to contain about 50,000 inhabitants, who are chiefly occupied in fishing, of whom about 10,000 are of Portuguese origin. The Portuguese obtained possession of the island in the 16th century; but it was taken from them by the Mahrattas in 1750, and conquered from the Mahrattas by the British in 1774.

(Heber's *Narrative of a Journey through the Upper Provinces of India in 1824* 5.)

**SA'LSOLA**, a genus of plants of the natural family of Chenopodiaceæ, so named from *salsus*, 'salt,' in consequence of many of the species yielding kelp and barilla. The species are chiefly found on the sea-shore in temperate parts of the world, and also in hot parts of the world where the soil is saline or there is salt water in the vicinity. The genus is characterised by having perfect flowers; the perianth five-cleft, persistent, enveloping the fruit with its base, and crowning it with its enlarged scarioso limb; stamens five; styles two; embryo spiral; herbs or small shrubs, smooth or pubescent; leaves alternate or opposite, roundish, seldom flat; flowers axillary and sessile.

*S. kali*, so named from yielding barilla or kali, that is, alkali, is found on the coasts of Europe, and of many parts of the world, and is one of the species which is burnt for the purpose of yielding kelp and barilla. *S. sativa* is a species found on the southern coast of Spain, where some pains are taken to extend both it and the following species by cultivation, for the purpose of yielding barilla when burnt:—The crop is cut in September, and laid in small heaps to dry. These heaps are collected and burned, forty or fifty of them, in a hole in the ground.

*S. soda* is found on the southern coast of Europe, and in the north of Africa.

Merat and Delens conceive that the species which yields the soda of Alicant is a new species, and not yet described, which they propose calling *S. beril*. Other species are described by Forsköl as yielding soda on the coasts of the Red Sea.

*S. nudiflora* Dr. Roxburgh describes as a native of salt barren lands near the sea, where it is gathered for fuel only; but as the taste is strongly saline, it would no doubt yield good fossil alkali, and he gave it as his opinion that this plant, with two Indian species of *Salicornia*, might be made to yield barilla sufficient to make soap and glass for the whole world.

*S. indica* is another Indian species, growing in similar localities. The green leaves are eaten by the natives.

**SALT.** [SODA; SODIUM; MANURE.]

**SALT TRADE.** The principal part of the salt of England is made in the valley of the Weaver in Cheshire. [CHESHIRE, vii., 43.] When the salt duty was repealed in 1824, there were seventy-five works where salt was raised in a fossil state: thirty-four were at Northwich, twenty-six at Winsford, three at Middlewich, and two at Nantwich, all in Cheshire; two were at Shirley Wich in Staffordshire; six at Droitwich in Gloucestershire; and two in Durham. There were at the same time thirty-five works at which salt was made by evaporation from sea-water, twenty-nine of which were in Hampshire and the Isle of Wight. In Scotland, at the same time, there were fifteen salt-works, and in all of them salt was made from sea-water. The rock-salt is used to strengthen the brine from salt-springs, from which the salt used for domestic purposes in England, and also a large portion of what is exported, is produced by evaporation. The Cheshire brine-springs are from twenty to forty yards in depth, and are very productive. [CHESHIRE.] The process of solar evaporation is now entirely disused. Nearly the whole of the salt exported is made in Cheshire, and is sent down the river Weaver, which communicates with the Mersey, to Liverpool. In the years 1832-3-4-5, the quantity of salt sent by the Weaver averaged 434,329 tons for each year. Mr. Porter states (*Progress of the Nation*, i. 346) that by adding 100,000 tons for the produce of other counties, and for that part of the Cheshire salt which is not sent to Liverpool, 'it is probable that the total produce of this mineral in England will be very nearly ascertained.' It may not therefore be far from the truth to estimate the annual production of salt in England at 500,000 tons. The sources of supply are said to be inexhaustible; and latterly the salt-manufacturers have so far extended their works, that the opening of new markets

would be of the greatest advantage to them. The Staffordshire rock-salt is chiefly exported from Hull, and that of Gloucestershire from the port of Gloucester. The capital employed in the salt-manufacture is said to be about 1,000,000*l.*, and the population engaged in it from 10,000 to 12,000.

A duty of 10*s.* per bushel was laid on salt in 1798, which in 1805 was increased to 15*s.* In 1823 this duty was reduced to 2*s.*; and on the 5th January, 1825, was wholly repealed. The charge of collecting a gross revenue of 1,496,387*l.* on salt, in 1821, was 33,879*l.*, or the moderate per centage of 2*l.* 5*s.* 3*d.* Salt used in the fisheries was duty-free, and in 1821 the quantity so used was 2,406,602 bushels; and about 150,000 bushels, required by bleachers, was also exempt from the duty. A duty of only 5*s.*, which was afterwards reduced to 2*s.* 6*d.*, was charged on salt used for agricultural purposes. In the years 1820-1-2, the net amount of revenue which the duty on salt produced averaged 1,524,510*l.* annually. In the eight years from 1801 to 1808, the average annual consumption of salt was 1,928,739 bushels; from 1810 to 1817 the consumption averaged 2,060,495 bushels; and from 1827 to 1834 it is computed by Mr. Porter, in the work already quoted (p. 349), at 10,307,752 bushels. The annual consumption of an adult is said to be 16 lbs. During the existence of the duty, the retail price was 4½*d.* per lb.: it is now ½*d.* The consumption is at present five or six times greater than it was at the beginning of the century. Salt is now used more largely by the poor, and is employed in manufactures and in agriculture to an extent which is only compatible with cheapness. From 1827 to 1830 inclusive, the annual exports of rock and white salt (the former for the use of salt-refiners, and the latter ready for immediate use) averaged 9,385,719 bushels; from 1831 to 1834 the exports averaged 10,814,545 bushels each year. The number of bushels exported in 1839 was 11,837,594, equivalent to 295,939 tons (declared value 218,907*l.*). The United States of America took 3,519,990 bushels; British North America, 1,668,839; Russia, 1,513,792; Belgium, 1,154,145; Prussia, 1,143,520; Holland, 799,166; Denmark, 693,960; western coast of Africa, 389,574; Germany, 283,242; and to various other parts smaller quantities were exported, including 180,884 bushels to the Isle of Man and the Channel Islands, and 137,254 to our Australian settlements.

The British government in India monopolises both the manufacture and sale of salt, and the exportation of British salt to India is prohibited. Attempts have been made by the salt-manufacturers and ship-owners to obtain admission for British salt into the ports of India at a moderate duty; and the latter especially complain of the disadvantage of not being allowed to take so convenient an article of merchandise to this part of our empire. The cost of production of the finest Cheshire salt is about 3½*d.* or 4*d.* per bushel; and after paying all charges and freight to Calcutta, at the rate of 20*s.* per ton, they state that the best salt could be laid down there at 1*s.* per bushel; and not unfrequently it would be taken out as ballast. The salt monopoly had existed in India long before the sway of the Company commenced; and its modification and abolition are considered only as questions of time. In the years 1830-1-2-3-4, the gross salt revenue of the three presidencies averaged 2,184,415*l.* annually, and the net revenue 1,578,623*l.* It is believed that a moderate duty on British salt would yield as large a revenue in the course of a few years, if the monopoly were abolished, while commerce would be benefited by the interchange of East India sugar and other native commodities for British salt; smuggling in salt, which is extensively carried on, would cease; and in place of arbitrary and harsh restrictions, the consumer would obtain a better article at a cheaper rate. (*Report from Select Committee of the Commons on Salt, British India, 1836.*)

SALTA. [PLATA, LA.]

SALTASH. [CORNWALL.]

SALTCOATS, a town in Ayrshire, on the coast of the Frith of Clyde, 32 miles from Glasgow, partly in Ardrossan, and partly in Stevenston parish. It was erected into a burgh of barony by James V. in 1528, but it appears to have fallen into such decay that in 1661 there were only four houses in the town. Early in the 18th century it began to revive through the exertions of Sir R. Cunningham, to whom the town belonged, who opened coal-works in the neighbourhood, erected large salt-pans, and made a harbour capable of admitting vessels of above 200 tons. The parish church of Ardrossan is in Saltcoats: it is a tolerably large building,

P. C., No. 1277.

erected nearly seventy years since; there are also the Gaelic chapel, a neat building, of Gothic architecture; the town-hall, a moderate-sized building, of two stories, with handsome spire, clock, and bell; and the banking-house of the Ayrshire Banking Company. The population is estimated at about 4000, a considerable number of whom are sailors, colliers, and weavers. There were, in July, 1837, above 450 looms in the Ardrossan side of the town, chiefly kept in work by the Glasgow and Paisley manufacturers: they produced gauzes, shawls, trimmings, silks, &c. Many women were employed in sewing and flowering muslin. The salt-pans have been injured by the importation of English salt from Liverpool: magnesia is manufactured from the 'bittern or mother-water' of the pans. Some ship-building is carried on. The vessels that trade from the harbour amounted, in November 1837, to about thirty, of from 20 to 250 tons each: the aggregate tonnage was about 3000 tons, and the number of seamen employed about 180. The exports are coal, freestone, herrings, and earthenware chiefly to Ireland; and the imports, chiefly from Ireland, are oats, butter, and limestone. Some salmon and other fishing is carried on near the town, and several boats are yearly sent out to the herring fishery. There is a good market, and a yearly fair on the last Thursday in May. There is a post-office, and communication is kept up by coach with Glasgow and Kilmarnock, and by steam-boats, either from Saltcoats or the adjacent harbour of Ardrossan, with Glasgow, Ayr, and Stranraer. The canal from Glasgow to Johnstone in Renfrewshire, and the connected railroad from Ardrossan to Johnstone, at present incomplete, contribute materially to benefit Saltcoats.

Besides the parish church of Ardrossan and the Gaelic chapel, there are three dissenting meeting-houses. The parochial school of Ardrossan parish is in the town, and there were, in 1837, a free-school for girls of both parishes, superintended by a committee of ladies, and about seven private schools. There are a subscription library and a Sabbath-school library; a public reading-room in the town-house; a parochial society for both parishes, for various purposes of religious benevolence; a 'benevolent society,' and a 'female benevolent society;' a female bible and missionary society, a savings' bank, and several benefit, or, as they are termed in Scotland, friendly societies.

(*New Statistical Account of Scotland.*)

SALTFLEET. [LINCOLNSHIRE.]

SALTILLO. [MEXICAN STATES.]

SALTPETRE. [POTASSIUM.]

SALTS. The term salt, originally restricted in its application to common salt, which it still means when used merely by itself, is now applied to a vast number of substances which have in many cases few properties in common.

Common salt is the principal of a class composed of a metal and such bodies as chlorine, iodine, bromine, and fluorine, and the radicals of the hydracids, and which are included by Berzelius in his class of *haloid-salts* (from ἅλς, sea-salt, and ἰδος, form), because in constitution they are analogous to sea-salt. The whole series of the metallic chlorides, iodides, bromides, and fluorides, such as chloride of sodium, iodide of potassium, and fluor-spar, are, as well as the cyanides, sulphocyanides, and ferrocyanides (though the three last are very differently constituted from the former), included by Berzelius in his list of haloid-salts.

It was for many years admitted as an unquestionable fact that common salt was a compound of muriatic acid and of soda; and hence it was very commonly called muriate of soda. But it has been shown by Davy, that the acid and alkali during their action on each other suffer mutual decomposition; and that while water is formed by the union of the hydrogen of the acid with the oxygen of the alkali, the chlorine of the former and the sodium of the latter unite to form chloride of sodium. It has since been proved that this occurs with all what are called *hydracids*, when they act upon metallic oxides: thus while hydrochloric acid and soda give chloride of sodium and water, hydriodic acid and soda yield iodide of sodium and water, and hydrocyanic acid, cyanide of sodium and water, &c.

While then the hydracids, by the decomposition which they suffer, do not yield *hydro-salts* with the metallic oxides, yet hydro-salts may be formed by saturating these acids with the vegetable alkalis; for example, hydrochloric and hydriodic acids yield respectively hydrochlorate and hydriodate of quina, when made to act upon this base. With

VOL. XX.—3 B



ammonia hydrochloric acid forms the salt called sal-ammoniac; but it is questioned whether this is not analogous to the chlorides, chloride of ammonium being formed by the conversion of the ammonia into ammonium, by the transference of the hydrogen of the hydrochloric acid to the ammonia, which is theoretically supposed to consist of one equivalent of azote and four equivalents of hydrogen, instead of one equivalent of azote and three equivalents of hydrogen, which exist in ammonia.

The *Oxy-salts* form another numerous and important class of compounds: these are formed when an oxacid is made to combine with an oxidized base; as, for example, when sulphuric acid unites with soda, the result being sulphate of soda. The sulphates of potash, lime, magnesia, &c. are similarly constituted; but a question has lately arisen whether these salts are not also analogous to the chlorides, in containing a metal rather than an oxide; thus, instead of supposing that sulphuric acid, composed of one equivalent of sulphur, and three equivalents of oxygen, is combined with soda formed of one equivalent each of sodium and oxygen, it has been, and with some plausibility, supposed that the oxygen is transferred to the sulphuric acid, forming a compound which has never yet been isolated, consisting of one equivalent of sulphur and four equivalents of oxygen, and that this is combined with sodium. Professor Daniell has proposed the name of *oxysulphion* of sodium for such compound, while Professor Graham denominates it a *sulphat-oxide* composed of *sulphat-oxygen* and sodium.

Another class of bodies has been described by Berzelius as coming within the description of salts; namely, the sulphur-salts. In this country however they generally are classed together as double sulphurets; thus, according to Berzelius, the well-known copper pyrites, or double sulphuret of iron and copper, is a sulphur-salt. Electro-positive sulphurets, termed *sulphur-bases*, are usually the proto-sulphurets of electro-positive metals, and therefore correspond to the alkaline bases of those metals; and the electro-negative sulphurets, *sulphur-acids*, are the sulphurets of the electro-negative metals, and are proportional in composition to the acids which the same metals form with oxygen. Hence, if the sulphur of a sulphur-salt were replaced by an equivalent quantity of oxygen, an oxy-salt would result.

In general properties the various classes of salts, and indeed the individuals of the same class, differ as widely as possible; some are crystallizable, others uncrystallizable; they are colourless, and of various colours; sapid and insipid; soluble and insoluble in water, alcohol, and other menstrua; volatile and fixed in the fire; decomposable or undecomposable by the same reagent. Such salts as decompose each other when brought into contact are called incompatible salts.

Salts have been conveniently, though not quite correctly, divided into alkaline, earthy, and metallic salts; for strictly speaking most of the two former belong to the latter, and to these classes must be added the ammoniacal salts and the salts of the vegetable alkalis. Again, salts constituted of the same elements may contain one or other in excess; thus soda and various other bases combine with three different portions of carbonic acid. The first is the neutral carbonate, containing one equivalent each of acid and of base; the second contains one-half more carbonic acid, and is called the sesqui-carbonate; and the third contains twice as much carbonic acid as the first, and is the bi-carbonate.

Super-salts are such as contain an excess of chlorine or of acids, and sub-salts such as contain excess of base. Dr. Thomson has proposed, and it is very conveniently adopted in practice, to describe the degree of excess of acid in the super-salt by Latin terms, and that of the excess of base by Greek: thus while a compound of two equivalents of chlorine and one of a base, or of an acid and base, is called a bi-chloride or bi-sulphate, as the case may be; a compound containing one equivalent of chlorine or acid to two of base, is termed a *di-chloride*, &c.

SALUZZO, a province of the Sardinian states, is bounded on the north by the provinces of Pignerol and Turin, east by the provinces of Alba and Mondovi, south by the province of Cuneo, and west by the chain of the Cottian and Maritime Alps, which divides it from France. The western part of the province stretches along the eastern slope of the Alps, forming several transverse valleys, through which flow the Po, the Vraita, the Maira, and some minor streams, all of which at first run eastwards, but after emerging from the

highlands, turn to the north and flow through a wide and fertile plain which opens between the lower offsets of the Alps and the hills of Monferrato, where they all join the Po above the town of Carignano. [PO, BASIN OF.] The plain, which belongs partly to the province of Saluzzo and partly to those of Alba and Turin, abounds in corn, wine, pulse, fruit, hemp, and rich pasture, being irrigated by canals. The rearing of silkworms is also a considerable branch of industry. The mountains are covered with chestnut trees, which supply food to a great part of the peasantry. The population of the province of Saluzzo amounts to about 136,000, distributed in 52 communes.

The principal towns are,—1, SALUZZO, a bishop's see and a considerable town, built on the slope of a hill which is one of the lowest projections of the group of Mount Viso: it has an old castle, once the residence of the marquises of Saluzzo, a sovereign house of the middle ages; a handsome cathedral, several other fine churches, a royal college, an hospital, and about 10,000 inhabitants, who carry on a considerable trade in the products of the soil, and have also manufactures of silk, leather, hats, linen, and iron. 2, Savigliano, a town of 15,000 inhabitants, 10 miles east of Saluzzo, on the banks of the Maira, on the road from Turin to Nizza, and in the middle of the fine plain above mentioned. It has some good streets, a fine market-place, a collegiate church, several other churches adorned with paintings by Muzio, a native of the place, two hospitals, and manufactories of woollen cloth, and linen. Many of the provincial nobility and landed proprietors have their residence at Savigliano. 3, Racconigi, six miles north of Savigliano, a town of about 10,000 inhabitants, situated in a very fruitful country, the garden of Piedmont, is just above the confluence of the Grana and the Maira; it has a handsome country residence of the princes of Carignano. 4, Dronero, in the valley of the Maira, a busy town on the mountain-road leading across the Alps to Barcelonnette in France. 5, Revelia, a small town which gives the title of count to a distinguished family of Piedmont. 6, Barga, in the upper valley of the Po, a town with 7000 inhabitants.

(Serristori; Neigeaur; Denina, *Tableau Géographique et Statistique de la Haute Italie*.)

SALVADOR, SAN, the capital of the state of Salvador, and until lately the seat of the federal government of the United States of Central America, is situated in 13° 43' N. lat. and 89° 10' W. long. The town is built on undulating ground, in a kind of valley, surrounded by high hills covered with wood, among which, in a north-eastern direction, and at a distance of about nine or ten miles, is the volcano of S. Salvador, which at different periods has caused great devastation by its eruptions. The Rio de Aselhuata, a small river, rises about seven miles south of the town, passes to the south of it, and falls into the river Lempa. It is supposed that the site of the town is more than 2000 feet above the level of the sea. Accordingly it enjoys a very temperate climate, which however is warm enough for the cultivation of sugar, the plantations of which alternate in the vicinity of the town with extensive orchards. The town itself is laid out with considerable regularity, the streets crossing each other at right angles, except in the suburbs, where this plan has not been strictly adhered to. The pavement is very bad. The houses are low, consisting mostly of a ground-floor. In the centre of the city is a plaza, or square, three sides of which are lined with shops, with porticos before them, supported by a colonnade. On the fourth side is the cathedral, an edifice which has no great claims to architectural beauty. The population is about 16,000. There are some manufactures of iron, especially of cutlery, and the articles made here are highly prized all over Central America. Many coarse cotton-stuffs are also made here. The number of white families is not great, and the mestizoes, or ladinos, as they are called here, constitute the bulk of the population. The commerce is not great. Some sugar and indigo are sent to Acajutla and to Puerto de la Libertad, which are respectively 50 and 30 miles distant from the town. In the vicinity there are some warm and some cold rivulets, which afterwards unite, and thus afford to the inhabitants the advantage of having natural baths of every degree of temperature.

(Juarros, *History of the Kingdom of Guatemala*; Hookens, *Reize naar Guatemala*; Hookens' *Central America*; and Montgomery's *Narrative of a Journey to Guatemala*.)

SALVADOR, SAN, DE BAYAMO, is a town in the

island of Cuba, in the eastern Intendencia, in 20° 40' N. lat. and 76° 55' W. long. It is built in a hilly country, which supplies excellent pasture for cattle, and contains some plantations of sugar and coffee. The population amounts to 7500, among whom there are about 1500 slaves and 320 free people of colour. The produce of the country is brought to this town from a considerable distance, and hence sent to the harbour of Manzanillo, where it is shipped.

(Humboldt's *Voyage aux Régions Équinoxiales du Nouveau Continent*.)

**SALVADOR, SAN, DE BAHIA**, commonly called *Bahia*, a city of Brazil, the most commercial town in South America, and also the largest and most populous, next to Rio de Janeiro, is situated in 13° S. lat. and 38° 40' W. long. It is built on the eastern shores of the strait which leads from the Atlantic to the Bahia de Todos os Santos, or All Saints' Bay, and this strait constitutes its harbour.

The Bahia de Todos os Santos extends, from south to north, about 33 miles, from Cape S. Antonio to the mouth of the river Sergipe, and is about 28 miles across in the widest part. Its opening is to the south, and in this opening there is an island, called Itaparica, which is about 23 miles long and 6 miles broad. Of the two entrances formed by this island, the western, called Barra Falsa, which is only two miles wide at the narrowest part, has some shoals, especially at its southern extremity, which prevent even vessels of moderate size from entering the bay. Large vessels pass through the eastern entrance, which is hardly more than four miles wide, and has only sufficient depth for men-of-war along the eastern shores, as there are some rocky shoals in the middle of the entrance, and at the distance of half a mile from the island of Itaparica there is a reef which is covered with water. In the interior of the bay other shoals are met with, especially between the northern point of the island of Itaparica and the Ilha dos Frades, which lies north of it, and between the last-mentioned island and the mouth of the rivers Sergipe and Paraguassú, the two largest rivers which fall into the bay. By these shoals the greatest part of the bay is rendered unfit for receiving large vessels, but there is water enough on them for the country vessels which bring the produce of *Reconcavo* [BAHIA] to the town of S. Salvador. The common anchorage begins at the distance of from three to four miles from Cape S. Antonio, the most southern point of the peninsula which separates the bay from the Atlantic. Where the anchorage begins, and opposite to the southern extremity of the town, is the Forte de S. Marcello, commonly called *Fortim do Mar*, on a small rocky islet. Larger vessels generally anchor west of this fortress, but those which require less depth anchor farther north, between the *Fortim do Mar* and the Forte de S. Felipe, which is built on a projecting point, the *Punta de Monserrate*, about four miles farther north. These two fortresses protect the anchorage. North of the *Punta de Monserrate* the land retires and forms a small bay called *Tagagipe*, the entrance of which is protected by the Forte de S. Bartholomeo, and which serves as a dock-yard for the construction of merchant vessels.

Opposite the anchorage lies the city, which consists of two towns, the *Cidade Baixa*, or *Praya*, and the *Cidade Alta*. The *Praya* (beach) is a strip of low land, so narrow as to admit only of a single street, except in the middle, where five short streets branch off eastward. It is the seat of commercial activity, where the large warehouses, called *trapiches*, are situated, in which both imported goods and those which are destined for exportation are deposited. Here also are the numerous workshops of the jewellers, who work in gold and silver, and set the precious stones that are brought from the *Minas Novas*. This is almost the only branch of manufacturing industry in Bahia. The town is meanly built and dirty. Among the buildings the Exchange and the church of *Nossa Senhora da Conceição* are distinguished by their architecture. The church is a fine edifice, with a front of European stone, and is richly decorated within. At the southern extremity of the *Praya* is the royal dock-yard and the arsenal, but the dock-yard is not spacious, and only a few vessels can be built at the same time. At the back of the *Praya* rises a hill with a steep ascent. Some parts of the declivity are covered with buildings, but the steeper parts are planted with bananas and orange-trees. The streets which lead across this ascent to the *Cidade Alta* are paved

with bricks, and are almost impassable for carriages. People who can afford it are taken to the *Cidade Alta* in sedan-chairs carried by two negroes.

On the top of the hill stands the *Cidade Alta*, on an undulating and in some parts hilly surface, from 100 to 300 feet above the sea-level. Most of the streets are wide and straight; and the houses, being built of stone, and from two to five stories high, exhibit in their exterior a certain degree of taste, but are destitute of comfort within. The centre of the town lies in a depression, and contains the best streets, and several squares, among which is *Praça da Parada*, where the palace of the governor, the town-hall, the mint, and the edifice of the supreme court (*Relação*) are situated. The most remarkable building in this part of Bahia, and indeed in all Brazil, is the College of the Jesuits, with the contiguous church, which is now used as the cathedral. Europe and the East Indies have contributed to ornament this church. Some fine pictures, the brass ornaments embellishing the choir, the gildings of the altar, and an excellent organ, were sent from Europe; and the beautiful and splendid wainscoting of the vestry, made of choice pieces of tortoise-shell, was brought from the East Indies. The college contains a public library, which consists of a small portion of that collected by the Jesuits, but has been increased by a considerable number of modern books. It contains more than 12,000 volumes. The greater part of the building is however appropriated to a military hospital. The other churches, more than thirty in number, are not remarkable, except that of the Italian Capuzins, which has lately been erected, and has a fine cupola. Other remarkable public buildings are the city hospital (*Caza de Misericordia*), the school of surgery, the house for white orphans, and the palace of the archbishop. Within the circuit of the town there is a considerable number of extensive gardens and orchards, whose plantations of orange-trees greatly contribute to render this place a pleasant residence. At the south-eastern extremity of the *Cidade Alta* is the *Passeio Publico*, or public walk, on one of the most elevated eminences of the town, from the pavilion of which the whole bay, with its green island, and the Atlantic Ocean, can be seen. The alleys are planted with rows of trees introduced from Europe and the East Indies, and the intermediate places are embellished with flowers transplanted there from various parts of Brazil, Southern Europe, and Southern Asia. Contiguous to the *Passeio Publico* is the Forte de Santo Pedro, the most important fortification of the town, which protects it against attacks on the land side. It existed before the town was taken by the Dutch (1624), but was much enlarged and improved by them; and they intended to make a wide moat from the fortress to the sea, but this plan has only been executed in part. The *Dique*, as this moat is called, is built of bricks, and extends through a considerable space along the eastern extremity of the suburb *Barril*, between gentle eminences and pleasant bushes and woods. Caimans are frequently seen in the moat. At the north-eastern extremity of the town is the Forte *Barbalho*, which defends the great road that leads from the town northward to the interior of the province.

The population of Bahia is stated to exceed 180,000, and is fast increasing. The negroes probably form nearly two-thirds of it, and about nine-tenths of the negroes are slaves. The number of inhabitants belonging to the mixed races is also considerable. It is not easy to determine the number of whites, as many of the inhabitants claim a place among them, though their complexion and features do not support their claim. The great disproportion between the negroes and the other population is the principal cause of the outbreaks by which in recent times the peace of the inhabitants has been disturbed.

Bahia contains a college, in which Greek, Latin, mathematics, logic, metaphysics, and rhetoric are taught by eight professors. There are also other schools in which some branches of knowledge are taught by persons who have not taken orders; but they are under the superintendence of the clergy. Persons destined for the church receive the requisite instruction in a seminary under the direction of the archbishop. Those who wish to study the law generally go to Coimbra in Portugal, and the students of medicine to Paris or other parts of Europe.

Bahia has great advantages over Rio de Janeiro in a commercial point of view. Rio de Janeiro is separated from the interior provinces by three ranges of high mountains, each consisting of several ridges, all of which have such steep



declivities that it is hardly possible to make roads over them on which carriages can be used. The expenses of transport for heavy goods are therefore very great, and most of them cannot reach a market. But from Bahia the country towards the interior does not rise by steep ranges, but by long slopes and wide terraces, and in these parts there are no obstacles to making roads. The state of the country and the population have not been such that their want is yet felt, but these advantages are so obvious, that the cotton of Minas Geraes and of Goyaz is already brought to Bahia, even from places which are nearer to Rio Janeiro than to Bahia. Three roads lead from Bahia to the interior. The most northern goes to the Sertão de Pernambuco and the province of Piauh, traversing Cachoeira, Jacobina, or Villa Nova da Rainha, and Joazeiro; the last-mentioned town stands on the banks of the Rio de Santo Francisco. The central road goes to Goyaz and Matto Grosso, beginning at Cachoeira, and passing through the towns of Cincora and Villa do Rio de Contas and Caytete to Carynhanha on the banks of the Rio de Santo Francisco, whence it passes into the southern districts of Goyaz. The most southern road begins at Jaguaripe, opposite the island of Itaparica, and passes thence in a south-western direction to Conquista and Rio Pardo, whence it traverses the Serra do Gram Mogul, and enters that portion of Minas Geraes which is called Minas Novas, where the cultivation of cotton is rapidly increasing. By these roads the foreign goods which are consumed in the interior of Brazil reach the places of consumption, and the produce of the country is brought to market. But only a very small portion of the goods exported from Bahia is brought to the place of embarkation from the interior. By far the larger part is collected in the Reconcavo [BAHIA, vol. iii., 279]; but considerable additions are also made to the exports from the countries north of Cape Santo Antonio, as far as the mouth of the Rio de Santo Francisco, and even the town of Maceyo in Alagoas. The provinces of Sergipe and Alagoas, having no harbours which admit large vessels, send their sugar and cotton to Bahia. The coast south of Bahia, as far as Porto Seguro, has also no harbours for large vessels, with the exception of that of Camamú, which however is not used on account of its vicinity to Bahia. Thus the countries adjacent to this coast must likewise send their produce to Bahia; but it is not of such a description as to add much to the exports of Bahia, as it consists chiefly of provisions that are consumed in the town. The rice exported from Bahia is brought from these parts.

The goods collected for exportation from all these countries consist of sugar, cotton, tobacco, hides, rice, and coffee; also of rum, molasses, train-oil, tallow, hides, horns, fustic, braziletto, and small quantities of ipecacuanha, cacao, ginger, indigo, and isinglass. The largest articles are sugar and cotton. The production of sugar has rapidly increased. In 1817 it amounted to 27,300 cases, and in the following year to 29,575. About eight years ago it was estimated at 50,000 cases, and last year (1840) the exportation of this article alone was between 60,000 and 70,000 cases. Each case weighs about 1200 lbs. Thus the present exportation of sugar is between 72 and 84 millions of pounds. The largest quantity, about 36,000 cases, goes to Germany, 22,000 cases through Hamburg, and 14,000 cases through Trieste, and between 12,000 and 15,000 cases go to Lisbon and Oporto. Smaller quantities are taken to France, Italy, and other countries of Europe. The most important article next to sugar is cotton, of which more than 50,000 bags are exported, nearly the whole of which goes to Liverpool; a small quantity goes to Bordeaux. The tobacco, amounting to between 300,000 and 400,000 arrobas, goes mostly to Portugal, the Mediterranean, Hamburg, and Africa. The hides, between 80,000 and 100,000 pieces, are sent to Portugal, Amsterdam, Antwerp, the Mediterranean, and the United States of North America. Rice, about 100,000 arrobas, is only exported to Portugal. Coffee, amounting to 20,000 arrobas, is mostly sent to Hamburg. Bahia carries on an active commerce with the province of Rio Grande do Sul, and with Monte Video and Buenos Ayres: it receives from these places chiefly jerked beef, which is the common food of the slaves, and sends in return sugar, coffee, tobacco, and cacao. Tobacco is also sent to Rio Janeiro. The exports are said to amount in value to 2,000,000/.

The imports amount nearly to the same sum. Those brought from England consist of different kinds of cottonfabrics, woollen stuffs and cloth, linen, brass and copper ware, china and

earthenware, iron and steel, wrought and unwrought, hardware and cutlery, tin, hats, ropes, arms and ammunition, butter and cheese, porter, soap and candles. Many cargoes of wax are sent to Bahia from the British fisheries in North America. France sends from Nantes and Bordeaux some articles of fashion, furniture, hats, dry fruits, wine, and brandy. From Holland and Belgium are brought beer, glassware, linen, geneva, and paper; from Germany, glass, linen, iron and brass utensils; from Russia and Sweden, iron and copper utensils, sail-cloth, cords, ropes, and tar; from Portugal, wine, brandy, fruits, hats, and European manufactures, from the United States, wheat, flour, biscuits, leather, boards, pitch, potashes, and some articles of rough furniture, and coarse cotton-cloth. From the Cape Verde Islands are imported sulphur, gum-arabic, and salt.

The number of vessels annually entering the harbour of Bahia with cargoes, amounted, in 1803, only to about fifty, but now they exceed two hundred, and probably two hundred and fifty. Many vessels bound to the East India resort to this place to get water and fresh provisions.

The bay was discovered in 1503 by Christovam Jacques and received from him the name of Bahia de Todos Santos. The town was built in 1549 by Thomé de Souza. It was taken by the Dutch in 1624, but in the following year was retaken by the Portuguese. In 1639, the Dutch, under the command of Prince Maurice of Nassau, laid siege to it, but were not able to take it. When the independence of Brazil was declared in 1822, the Portuguese general Madeira refused to surrender Bahia, and it was taken by the Brazilian troops, after a long siege, on the 2nd of July, 1823. Since that time the peace has frequently been disturbed by insurrections among the slaves, which have led to much bloodshed and even to civil war.

(Lindley's *Narrative of a Voyage to Brazil*; Henderson's *History of Brazil*; Spix and Martius, *Reise in Brasilien*.)

SALVADO'RA, a genus of plants which has been placed in different families, but usually in Chenopodaceæ. Endlicher attaches it to Plumbaginaceæ, but under the name of *Salvadora*. The species are few in number, and found only in warm and dry parts of the world, as in India, Persia, Arabia, and on the coasts of the Mediterranean, whence they extend along the north of Africa, from the Nile to Senegambia. The genus is characterised by having a small five-leaved calyx; corol united into a single piece, quadripartite, membranaceous; stamens four, perigynous, connecting the lobes of the corol; anthers subglobular, two-celled, opening inwards and vertically; ovary free, one-celled; ovule single, erect from the base, anatropous; stigma sessile, undivided, berry single-seeded, seed erect; cotyledons fleshy; peltate, convex peltate, including the inferior radicle; the shrubs are smooth, and have a hoary and glaucous appearance. The stem is jointed, the leaves opposite, stalked, very entire, and they are very obscurely veined; flowers minute, loosely panicled. The small branches of *S. indica*, being cut and then bruised, is used by the natives of India for cleaning the teeth. The leaves of this species, being purgative, are called *ru-mak*. The bark of *S. persica* is acrid, and raises blisters; a decoction is considered tonic, and the berries are said to be edible.

SALVADORA'CEÆ, a natural order of monopetalous Exogens, comprising only one genus, *Salvadora*. It is characterised by possessing a superior ovary, regular flower, single carpel, single style with a simple stigma, and a one-celled fruit with a single seed. The position of the genus *Salvadora* has always been doubtful: by one author it has been referred to Chenopodiaceæ, although it has a monopetalous corolla; by others it is referred to Myrsinaceæ from which it differs in the position of its stamens and the structure of the ovary and seeds. It is most nearly allied to Plumbaginaceæ and Plantaginaceæ; with the former it agrees in habit, and with the latter in the number of the parts of the flower, its membranous corolla, and simple style. They are Indian and North African plants, with an edible fruit.

SALVAGE. [SHIPPING.]

SALVATOR. [SAUVEGARDE.]

SALVATOR ROSA. [ROSA, SALVATOR.]

SALVIA (perhaps from *salvus*, healthy), a genus of plants belonging to the natural order Labiaceæ or Labiales. It belongs to the Monopetalous division of Exogenous plants and is known by its 2-lipped tubular or campanulate only bilabiate corolla, with the upper lip usually arched; 2 stamens with halved anthers, having a flat dilated connective

which is placed vertically with the anther on the upper end. The species of this genus are well known both as ornamental shrubs and on account of their uses in domestic economy. The best known and that which is used most frequently in this country is the *Salvia officinalis*, the garden sage. It is a native of various parts of the south of Europe. It is a low straggling shrub, with erect branches, hoary with down, leafy at the base; entire, stalked, oblong, narrowed at the base or rounded leaves; nearly simple racemes; many-flowered distinct whorls; campanulate, coloured, membranous calyx; corolla two or three times as long as the calyx, with a large projecting tube ringed inside, the lips erect, the upper lip straight, the lateral lobes of the lower one reflexed. This plant is much used in cookery, and is supposed to assist the stomach in digesting fat and luscious foods. Sage-tea is also commended as a stomachic and slight stimulant. It is said that the Chinese prefer an infusion of sage-leaves to that of their own tea, and that the Dutch once carried on a profitable traffic by carrying sage-leaves to China, and bringing back four times the weight of tea-leaves.

*Salvia pomifera*, apple-bearing sage: leaves crenate, hoary, articulated with veins, lanceolate; heart-shaped at the base; calyx 3-lobed, bluntish. It is a native of rough open hills in Crete and various parts of the Levant. It is remarkable for being liable to the attacks of an insect of the *Cynips* genus, which produces upon their branches little protuberances similar to galls upon the oak, but much larger. These morbid growths contain an acid aromatic juice, and on this account are valued by the inhabitants of Crete as an article of diet.

*Salvia sclarea*, common clary: leaves oblong heart-shaped, rugged, villous, doubly crenate; bractæ coloured, concave, longer than the calyx. This plant is a native of Italy, Syria, and Bithynia, and is one of the longest known of the exotic herbs found in British gardens. It is sometimes used for making wine, which has a taste resembling that of Frontignac, and is remarkable for its narcotic qualities.

*S. splendens*, *Indica*, *formosa*, and *fulgens* are all handsome ornamental flowers, and as such are much cultivated. All the plants of this genus are raised without much difficulty, and the most tender will live through the winter against a wall, and flower beautifully all summer. *S. chamaedryoides* is a dwarf species, which is frequently found in gardens with flowers of an intensely brilliant blue.

*S. pratensis*, meadow clary, and *S. verbenacea*, wild English clary, are natives of Great Britain.

**SALVIATI, IL, FRANCESCO ROSSI**, so called from having been patronised and protected by the Cardinal Salviati, was the son of Michel Angiolo Rossi, and was born at Florence in the year 1510. He studied painting first under Andrea del Sarto, and afterwards under Baccio Bandinelli, and was fellow-student with Giorgio Vasari, between whom and himself there existed a strict intimacy. They studied together at Rome, and although the superior genius of Salviati prompted him to a higher class of design than that to which Vasari attained, the latter, with a remarkable freedom from jealousy, always in his writings celebrated the eminence of his friend. Indeed in his 'Le Vite di più eccellenti Pittori,' he speaks of the work of his fellow-pupil and countryman in the Palazzo Grimaldi at Venice, representing the history of Psyche, as the finest work in Venice. Whilst at Rome Salviati painted the Annunciation and Christ appearing to St. Peter in the Church of La Pace, and he embellished the vault of the chapel of his patron the cardinal with a series of frescoes representing the life of St. John the Baptist; he painted for the Prince Farnese a set of cartoons for the tapestry of his palace, displaying the principal events of the history of Alexander the Great, and, in conjunction with Vasari, he ornamented the Cancellaria with several fresco works.

From Rome he went to Venice, and from thence to Mantua and Florence, and in the latter city was employed by the grand-duke to decorate one of the saloons of the Palazzo Vecchio, where he painted the Victory and Triumph of Furius Camillus. He did not long remain at Florence, but, upon the invitation of the Cardinal de Lorraine, visited France, where he painted for Francis I. some part of the château of Fontainebleau. In Paris he executed a fine work for the church of the Celestines, representing the Taking down from the Cross; but not feeling satisfied with his situation in the dominions of Francis, he returned to Rome, where he died, in the year 1563.

The violence and turbulence of Salviati's disposition caused him to be frequently embroiled in quarrels, and his envious and illiberal disposition towards the merits of his brother artists provoked from them a comparison of his works with those of others, as uncalled for as unjust. Though received in France by Primaticcio, the superintendent of the works at Fontainebleau, with distinguished respect and much personal kindness, he acted towards that person with ingratitude; and when he returned to Rome, he fell into virulent disputes with Daniello di Volterra, Pietro Legorio, and others; and carried his violence to such excess that it is said to have brought on a fever, which proved fatal to him.

In invention Salviati was rich and fertile; in composition, original and copious; and though his colouring is not so highly esteemed as his strict correctness of design, his carnations are delicate and tender. He showed great skill in the management of his draperies, which are broad and simple, and yet do not conceal the beauty of his forms, whilst in the representation of architectural accessories he possessed a magnificent conception and a masterly style of handling, and was scrupulously exact in the delineation of the ancient Roman costume. His pencil appears to possess more the spirit of Bandinelli than of Del Sarto, with the exception of the Descent from the Cross, in the Celestines in Paris, which strongly partakes of the style of the latter artist. (Pilkington's and Bryan's *Dictionaries*.)

**SALVINIA<sup>CEÆ</sup>**, a small natural order of Acrogenous or flowerless plants. They possess rooting and floating stems; leaves sessile, entire, somewhat ovate, imbricated; receptacles globose, on the same individual of two forms, attached to the stem near the base of the leaves and the roots, closed, valveless, some filled with angular capsules confusedly enclosed, and by some taken for anthers; others one-celled, comprehending numerous small-staked many-spored bags inserted on a central column or on a tubercle of the base. This order comprises only two genera, *Salvinia* and *Azolla*. They are related in structure both to the Ferns and Mosses, and their nearest affinities are with *Marsileaceæ* and *Polypodiaceæ*; from the latter however they differ in having their conceptacles of two kinds, and from the latter by their being indehiscent. *Azolla* is a New Holland plant; *Salvinia* is common in the south of Europe.

**SALZBURG**, formerly the duchy of Salzburg, is now the circle of Salzburg, or of Salzach, in Upper Austria. It is bounded on the north and north-east by the circle of the Inn, on the east by the circles of the Hausrück and Traun, on the south-east by Styria (Steyermark), on the south by Illyria, and on the west by Tyrol and Bavaria. The area is not above 2800 square miles, since the cession of part of the country to Bavaria, and the population is about 145,000. It is an Alpine country, like Switzerland and North Tyrol, and it is covered by the Noric Alps, which on its southern frontier branch out from the Rætian Alps. It may be considered as consisting of one great valley, the valley of the Salza, from its source to the point where it leaves the mountains, and of numerous lateral valleys, which open into it, most of which are traversed by rapid torrents. 'The principal valley, one of the most lovely,' says Hassel, 'that has been formed by nature, and adorned by the industry and magnificence of man, begins in the western corner of the country, runs first to the east, then to the north, and, especially on the right side, along the southern frontier, is enclosed by lofty mountains, the continuation of the central Alpine chain, which passing through Tyrol, to the eastern frontier of Salzburg, forms an almost uninterrupted chain of glaciers, here called Kees, presenting all the varieties of Swiss scenery, defiles, avalanches, cascades, lakes, &c.' Some of these mountains are covered with eternal snow. The chain of calcareous rocks which accompanies the central Alps to the north forms the frontier on the other sides, and its highest points are 8382 feet above the level of the sea. The country is open to the north only where the Salza issues from the mountains, and forms a fruitful plain, which however is marshy in some parts. The principal rivers are the Salza, the Saale, the Ens, and the Mur. The lakes are numerous; that called the Zellersee is ten miles long and above two broad. Of the many mineral waters, the hot springs of Gastein are the most celebrated. The cascade of the Krimonler Ache (which is the name of mountain-torrents in the language of the country) is the most striking in Austria; the torrent falls in five breaks from the height of above two thousand feet,



forming at last a magnificent arch. There are other very fine cascades. The climate is much more severe than we should expect in a country situated between  $46^{\circ} 50'$  and  $48^{\circ}$  N. lat. Even in the neighbourhood of Salzburg the hills, which are much lower than those of the south, are covered with snow by the end of September, though it does not lie permanently till November. In the south the winter lasts, with little intermission, from the beginning of November till April, and storms and frosts do not cease till the end of June. The heat in the summer is very great in the valleys, and vegetation is rapidly brought forward. Most of the valleys are very fruitful, and produce corn, flax, and fruit, which thrives even at the foot of the mountains. The middle mountain-region is covered with forests, and the upper with fine Alpine pastures, which afford subsistence to numerous herds of cattle, and to a breed of remarkably strong and large horses. Wild animals become more and more scarce, but there are still chamois goats, marmots, bustards, and heath-cocks. The corn produced is in general of excellent quality, but not sufficient for the home consumption. The products of the mineral kingdom are gold, silver, copper, iron, lead, cobalt, arsenic, rock crystal, marble, saltpetre, salt, sulphur, asbestos, and serpentine. The once celebrated mines of gold and silver now yield little; those of copper, iron, lead, and arsenic are very productive, and the salt-works and marble-quarries are very important. There are properly speaking no manufactures; the country people make their own clothing. The inhabitants are a robust race; they are characterised by superstitious prejudices, but also by natural good sense, honesty, and industry, and are much attached to their ancient festivals and sports.

Salzburg was formerly governed by archbishops, who possessed very great privileges. In 1802 it was secularised, and, together with Berchtesgaden, Eichstädt, and the greater part of Passau, assigned to Ferdinand, grand-duke of Tuscany, as an indemnity for that country, which was taken from him by the treaty of Luneville, in 1801, and erected into the kingdom of Etruria. Ferdinand was an elector of the German empire. By the treaty of Presburg, in 1805, Salzburg was allotted to Austria, and Eichstadt and Passau to Bavaria. Ferdinand, in exchange, received the principality of Würzburg, which had been secularised and given to Bavaria in 1802. By the treaty of Vienna, 1809, Austria ceded Salzburg to Napoleon, who gave it to Bavaria in 1810. After the peace of Paris, in 1814, Salzburg was restored to Austria, and Würzburg to Bavaria, and Ferdinand was reinstated in his Italian dominions. The religion of the majority is the Roman Catholic; formerly the Protestants were numerous, but Count Firmian, prince archbishop of Salzburg (who presided over the diocese from 1729 to 1733), oppressed and persecuted them in so cruel a manner, that above 30,000 emigrated to other countries in Germany, especially Prussia, to England, Holland, Russia, Sweden, and North America, where their industry and skill proved highly beneficial.

In ancient times we find Salzburg inhabited by the Celts, who, as dwellers on the Tauern (which is the name they still give in their language to the mountains), were called by the Romans Taurisci. Under the Romans Salzburg belonged to the province of Noricum, and Juvavia was built by Hadrian on the place where Salzburg now stands. The decline of the Roman power led to the ruin of Juvavia, which was plundered and destroyed by the German tribes. The country was nearly a desert when the pious Scotchman, Hrodbert (Ruprecht or Rupert), arrived there towards the end of the seventh century, under the reign of Theodo II., of the family of the Agilolfingers. He built a chapel on an island in the Waller lake, and preached the doctrines of Christianity to the ignorant inhabitants, who were gradually attracted in considerable numbers. Theodo had a monastery and church built for him, which was dedicated to St. Peter, and was richly endowed. Arno, the seventh successor of Rupert, was raised in 798, by Pope Leo III., to the archiepiscopal dignity by the consent of the emperor Charlemagne.

SALZBURG, the capital of the province, is situated in  $47^{\circ} 13'$  N. lat. and  $13^{\circ}$  E. long., on the banks of the Salza, over which there is a bridge 370 feet long and 40 wide. The situation is one of the most picturesque in Germany. The city is surrounded with an amphitheatre of lofty Alps, which form a noble background to the view. The river runs between two isolated mountains, the Mönchs-

berg on the left and the Capucinerberg on the right, leaving in many places only a narrow space on the banks on which the city is built. The streets are narrow and crooked, and the squares small, but regular. The houses are built of red marble from the neighbouring quarries with flat roofs. The magnificence of the archbishop adorned the city with so many splendid buildings, chiefly in the Italian style, that Salzburg was called Little-Rome. It is surrounded with walls and bastions, and has eight gates, one of which, called the new gate, is a passage cut through the Mönchsberg, 300 feet long, 30 feet high, and 24 broad. Salzburg is still the see of an archbishop and chapter. The university, founded in 1622, was abolished in 1800, and a lyceum or academy established in its stead, which has a library of 30,000 volumes, a botanical garden, and a geological museum. The monastery of St. Peter has a library of 40,000 volumes. The city has a theatre, four hospitals, a lunatic asylum, and many other charitable and useful public institutions. The cathedral was built in the seventeenth century (1614-1668) by Sertino Solari of Como, in the Roman style, with a facade of white marble. It is adorned with many statues of white marble, and good paintings by Sandrart, Remsi, and others. St. Peter's church contains the tombs of Haydn and St. Rupert. The fine church of the ancient university was built in 1696-1707, in a mixed Greek and Roman style. St. Margaret's, a handsome edifice, was built in 1489. The church of the Benedictine nuns has some beautiful painted-glass windows executed in 1480. The palace called the Winter Residence is a very extensive building ornamented with columns, but destitute of symmetry: it is now used for public offices. The square in front of it is adorned with the finest fountain in Germany, 45 feet high, made entirely of white marble. On the opposite side of the square is a magnificent palace called the Neubau. The town-house and the palace of Count Kerenburg are also splendid buildings. The stables for 130 horses are accounted the handsomest in Europe. A stream called the Alherbach flows through them; the racks are of white marble. Two riding-schools, one for the summer, and one for the winter, are attached to the stables. There are many other buildings, for instance some of the 26 churches, that deserve notice. In 1818 Salzburg was visited by a dreadful conflagration, which destroyed the beautiful church of the Holy Trinity, the two palaces of Count Ledron, the lunatic asylum, the splendid palace of Mirabell, which was the summer residence of the archbishops, and the church of St. Sebastian, with the tomb of Paracelsus, and many other public buildings, with 100 houses. The damage was estimated at above five millions of florins. The palace of Mirabell and the church of St. Sebastian have been rebuilt. Salzburg is rich in Roman antiquities. One of the most remarkable is a Roman bath, now in the court-yard of St. John's Hospital. A very fine mosaic pavement has been removed to Vienna, and the important collection of antiquities, unrivalled in Germany, made by Mr. Rosenberg on his estate near Salzburg, is now at Munich. The fortress of Hohensalza, commanding the town, from which there is a most interesting prospect, is now used as a prison. There are in the town one military and three civil hospitals, an hospital for incurable patients, several schools, and many other useful and charitable institutions. The inhabitants, about 13,000, manufacture calicos, leather, and hardware, and derive considerable benefit from two well attended fairs, and from an important transit trade between the eastern Austrian provinces and Bavaria, and between the latter and Italy. The environs of Salzburg are in many respects highly interesting; the prospects from some points are most extensive, embracing a great variety of grand and picturesque scenery.

(Jenny, *Handbuch für Reisende in dem Oesterreichischen Kaiserstaate*; *Oesterreichische National Encyclopädie*; Blumenbach, *Gemälde der Oesterreichischen Monarchie*; *Conversations Lexicon*, 8th edition; *Mandels Dictionnaire de Géographie*.)

SALZWEDEL is the chief town of a circle of the same name, in the government of Magdeburg and province of Saxony, in Prussia, which is 470 square miles in extent and contains 40,000 inhabitants. The town is situated on the river Jeetze, at its confluence with the Demme, after which junction it becomes navigable. It is surrounded with walls and moats, and has six gates. It is divided by the Jeetze into the old and the new town, and has two suburbs.

**Bockhorn and Perwez.** There are six churches, most of them venerable for their antiquity, two hospitals, a gymnasium, a poorhouse, and numerous public offices. The population amounts to 7225. The principal manufactures are of woollens, linen, cotton, gloves, shoes, tobacco-pipes, and needles. There are likewise tanneries, breweries, and distilleries. The inhabitants carry on a considerable trade in cattle, corn, and hops, and export large quantities of their own manufactures, especially woollen cloths and linen. The whole surrounding country is supplied with shoes from this town.

**SAMADE'RA**, a genus of plants of the natural family of Simarubaceæ, which was named by Gærtner, though the origin of the name is unknown. The genus, though containing but few species, includes *Vittmannia* of Vahl and *Niota* of Lamarck. The genus is characterised by having bisexual flowers. Calyx 4-5 partite. Petals 4-5, much longer than the calyx. Stamens 8-10. Ovaries 5-seeded, on a short stalk-like gynophore. Styles as many. Fruit of one or more carpels, usually drupaceous. The genus is composed of trees or shrubs, with simple alternate and reticulately-veined leaves. Peduncles are axillary or terminal, pendulous when in fruit, and divided at the apex into a 5- to 12-flowered umbel. *S. tetrapetala* is a shrub, ten feet in height, a native of Madagascar. *S. lucida* (*Niota lucida*) is another shrub, figured by Dr. Wallich, *Pl. As. Rar.*, t. 168, from Amherst, on the coast of Martaban. *S. indica* (*pentapetala* of authors) is a large tree, a native of Southern India, especially on the Malabar coast, of which the fruit and bark are intensely bitter, like that of the other plants of the *Quassia* family.

**SAMANIANS**, a Persian dynasty under the khalifs, of which the founder, Ismael, was the first who had the title of Padishah (king). As the Mohammedan possessions increased in extent, the governors of the provinces gradually usurped a more extended and less dependent power, sometimes refusing to their spiritual and temporal superior the nominal allegiance which at others they were content to pay. Amru Jaith, a governor of this class, ruled Khorasan, Fara, and Irak, and his extent of dominion raised the jealousy of the khalif Motadhedh, who stirred up against him Ismael Samani, a chief who had been for some time rising into a power, of which the first foundation had been laid by his grandfather Saman. Ismael passed the Oxus into the states of his rival, and prepared to dispute his possessions by arms; but the contest was decided in a more unusual manner. The horse of Amru took the bit in his teeth and carried his rider into the camp of the enemy. His soldiers, left without a commander, fled, and thus a large portion of Persia was added to the dominions of the fortunate conqueror. It is said that Ismael sent an officer to console and comfort his prisoner, a kindness which Amru returned by sending to his captor a list of the places where he had stored his treasures. Ismael however refused even to look at this; treating the offer as an attempt to throw upon him the guilt incurred in the unjust accumulation of these treasures. The ultimate cause of their discovery, say the historians of this dynasty, was as singular as any part of this extraordinary correspondence. The ruby necklace of one of the wives of Ismael was carried off by a bird of prey, who took it for a piece of flesh. Pursued by soldiers with shouts and clashing of arms, he dropped the splendid booty into a well, and in this well were found, after a diligent search, the treasure in question. Ismael was recognised as king by Motadhedh in 287 of the Hejira (A.D. 900), and reigned seven years. His descendants who held this kingdom from father to son, except in the last two instances, in which it passed from one brother to another, were, Ahmed, Nasser, Noah, Abdalmelek, Mansor I., Noah II., Mansor II., and Abdalmelek II. The dynasty was superseded by Mahmoud of Ghizai, who incorporated their dominions with his own empire, after they had held the greater part of Persia for more than 100 years.

**SAMAR.** [PHILIPPINES, p. 86.]

**SAMARANG.** [JAVA, p. 98.]

**SAMARCAND** is a town in Asia, in the khanat of Bokhara, and situated near 40° N. lat. and 66° 40' E. long. It is built not far from the banks of the river Zer-afshan, nearly in the centre of the fertile valley which extends on both sides of the river and is called El Sogd. The country about the town is traversed by a great number of canals which are used for the irrigation of the fields. The town is mentioned in the history of Alexander the Great, under

the name of Maracanda, the capital of the Persian province of Margiana, and seems to have been a flourishing town. (Arrian, *Anab.*, iv. 3.) In the times of the caliphs it acquired some fame as a seat of learning, but it attained its greatest glory in the fourteenth century, as the usual residence of the famous conqueror Timur. Ulugh-Begh, the successor of the great warrior, being of a different disposition, raised the fame of the town (in the fifteenth century) as a seat of learning, by his love of science, especially of astronomy. He ordered those astronomical tables to be made which go under his name. At that period it was a large and splendid town. But the family of Timur was driven from the throne and country by an irruption of the Uzbeks towards the end of the fifteenth century, and as their chief removed the royal residence to the town of Bokhara, Samarcand began to decline. We have no account of the present state of the town from an eye-witness. Meyendorff states that it still contains 50,000 inhabitants, that the mesids (lower schools) and medresses (high schools or colleges) are numerous, and built of white marble, which is got from quarries in the neighbourhood; and that the fronts are of varnished bricks, as in Bokhara. The tomb of Timur still exists: it is made of jasper. There are no traces of the observatory of Ulugh-Begh. Burnes says that the population is not more than 8000, or at most 10,000, and that gardens and fields occupy the sites where mosques and streets formerly stood. Yet there are still some buildings which attest its former splendour. Three of the colleges are perfect, and one of these, which formed the observatory of Ulugh-Begh, is very handsome; another college, Sheredah, is also of beautiful architecture. The tomb of Timur remains, and is under a lofty dome, the walls of which are beautifully ornamented with agate. Both travellers were prevented from going to Samarcand by the jealous policy of the government of Bokhara. There were formerly manufactures of silk-paper in this town, and it has been supposed that this article was first made there, but probably the invention passed from China to Samarcand.

(Meyendorff's *Voyage d'Orenbourg à Boukhara*; Burnes's *Travels into Bokhara*, &c.)

**SAMARIA.** [PALESTINE.]

**SAMARITAN CHARACTERS**, are the old Hebrew characters, which were disused by the Jews during the Babylonish captivity, but retained by the Samaritans, from which circumstance, and especially from their being used in the extant copies of the Samaritan Pentateuch, they have obtained their present name. They are nearly the same as the Phœnician characters. [ALPHABET, p. 382; HEBREW.]

**SAMARITANS.** After Shulmanezzer, king of Assyria, had taken Samaria and carried the ten tribes of Israel into captivity (721 B.C.), he re-peopled the city of Samaria and the surrounding district, which formed the central part of Palestine [PALESTINE], from Babylon, Cuth, Ava, Hamath, and Sepharvaim; and these people, joined with the remnant of the Israelites, were from this period called Samaritans, and sometimes Cuthites. Being plagued with lions as a punishment for their idolatry, immediately after their establishment in the land, they asked aid of the king of Assyria, who sent them one of the captive priests of Israel to instruct them in the worship of Jehovah. The result was that they served Jehovah without renouncing the worship of their own gods. (2 *Kings*, xvii. 24-41.) When the Jews, returned from the Babylonish captivity, began to rebuild the temple at Jerusalem, the Samaritans requested that they might share in the work, pleading that they had worshipped the God of the Jews ever since their settlement in the land. Upon the refusal of this request, they did all they could to hinder the work, and at last succeeded in causing it to be discontinued till the second year of Darius Hystaspes, B.C. 520 (*Ezra*, iv.), and they afterwards offered similar opposition to the rebuilding of the walls of Jerusalem by Nehemiah. (*Nehem.* iv.) From this cause chiefly sprung the inveterate enmity which ever after existed between the Jews and the Samaritans. In the reign of Alexander the Great, according to Josephus, Manasseh, a brother of the high-priest Jaddua, having been expelled from Jerusalem for marrying the daughter of Sanballat, a Samaritan and governor of Samaria, fled to his father-in-law, who obtained Alexander's permission to build a temple to Jehovah on Mount Gerizim, and appointed Manasseh its priest. (Joseph., *Antiq.*, xi. 8.) Prideaux and Jahn think that Josephus has made a confusion between Darius Nothus



and Darius Codomannus, and thus placed Sanballat in the reign of the latter; whereas he actually lived in the reign of the former, and was the great opponent of Nehemiah, by whom he is mentioned as having a son-in-law, who was a son of the high-priest Joiada, and was expelled from Jerusalem on account of his marriage with Sanballat's daughter. (*Nehem.*, xiii. 28; comp. Prideaux's *Connections*, i., p. 591; Jahn's *Biblische Archäologie*, ii. 1, p. 278; Winer's *Biblisches Realwörterbuch*, art. 'Nehemias.'). The building of the temple on Gerizim seems to have put a final stop to the remains of idolatry among the Samaritans, but it widened the breach between them and the Jews, and from this period Samaria became an asylum for offenders against the Jewish laws. The Samaritans readily submitted to Alexander, and aided him in the siege of Tyre with seven thousand men. When Alexander marched into Palestine (B.C. 332), the inhabitants of Sichem, one of the chief cities of Samaria, requested exemption from tribute in the Sabbathical year, asserting that they were of Hebrew extraction; but when, in answer to the question 'whether they were Jews,' they replied that they were not, Alexander promised to consider of their request after his return from Egypt. Thither he took with him the Samaritans who had joined him before Tyre, and gave them lands in the Thebais. The next year, while Alexander was in Egypt, some Samaritans put to death Andromachus, the Macedonian governor of Samaria. The other Samaritans gave up the culprits to Alexander, who, not content with punishing them, drove out the inhabitants of Samaria, and planted in it a Macedonian colony. From this period Shechem, or Sichem, was the metropolis of the Samaritans. During the persecution of Antiochus Epiphanes, the Samaritans disclaimed all kindred with the Jews, and dedicated their temple on Gerizim to Jupiter Hellenius (167 B.C.). John Hyrcanus made war upon them, conquered Sichem, and destroyed the temple on Gerizim, after it had stood about two hundred years (about 129 B.C.); but the Samaritans still continued their worship on that mountain. (*John*, iv. 20.) Samaria formed a province of the kingdom of Herod the Great, who rebuilt the city of Samaria, and gave it the name of Sebaste. After Herod's death, it was subject to Archelaus, and was afterwards united to the Roman province of Syria. Samaritans are still found in their old country, especially at Nablous, near Sichem, and also in Egypt; and they have at various times corresponded with learned Europeans.

The religion of the Samaritans, at least after the building of the temple on Gerizim, differed but little from that of the Jews. They received however no part of the Hebrew scriptures except the Pentateuch [PENTATEUCH, SAMARITAN], but they expected a Messiah, and it is remarkable that their notions of his office were more correct than those of the Jews. (*John*, iv.; Horsley's *Sermons*, 24-26.) They have been accused by Christian writers of Sadducean tenets. (*Josephus*, *Antiq.*, xi., xii.; Prideaux's *Connections*; Jahn's *Biblische Archäol.*; Winer's *Biblisches Realwörterbuch*; Calmet's *Dictionary*; Kitto's *History of Palestine*.)

#### SAMBAWA. [SUMBAWA.]

SAMBOR, one of the nineteen circles of Austrian Galicia, has an area of 2124 square miles, with 300,000 inhabitants, of whom above 16,000 are Jews. It is bounded on the north-west by the circle of Przemysl, on the north-east by Lemberg and Brzezani, on the south-west by Stry, on the west by Sanok, and on the south by the kingdom of Hungary. The southern half of the circle is mountainous, with large forests; the soil in many parts is stony. The northern half is a plain and very fertile. The Dniester and the Stry are the two principal rivers, both of which rise in the Carpathian Mountains. The circle produces corn, pulse, and timber. Iron is found in the mountains, which supplies some smelting-houses. The salt-springs are of more importance. The breed of cattle is indifferent. The manufactures are inconsiderable; there are some of linen, hempen-cloth, thread, and wooden utensils.

SAMBOR, the capital of the circle, is situated in 49° 31' N. lat. and 23° 14' E. long., in a beautiful and fertile plain on the banks of the Dniester, 46 miles south-west of Lemberg. It is tolerably well built, and with the suburbs, which are much more considerable than the town itself, has 9000 inhabitants. There are here the civil tribunal for the circle, a criminal court, a district court for miners, a gymnasium, a high school, and other public institutions. The inhabitants manufacture and bleach linen, especially very fine damask. The making of salt likewise employs numerous hands.

There is a government magazine for salt and tobacco; and in the environs there are extensive plantations of rhabarb. The town of Drohobiez, to which Schlieben, in 1633, gave only 3116 inhabitants (viz. 478 Christians and 2638 Jews) is stated by Stein in 1818 to have 7140 inhabitants; by Hassel, 1819, 7200; by Hürschelmann, 1834, 11,300; and by Cannabich, 1836, 11,290 inhabitants: we cannot account for this strange diversity.

#### SAMBRE. [FRANCE.]

SAMBU'CUS (from *σαμβύκη*, a musical instrument), the name of a genus of plants belonging to the natural order Caprifoliaceæ. It is known by possessing a five-cleft calyx, rotate, urceolate, five-cleft corolla; five stamens; three sessile stigmas; a roundish pulpy one-celled berry, barely crowned by the remains of the calyx, with three or four seeds. The species are low deciduous trees inhabiting Europe and North America. The best known of the species is the common or black elder, *Sambucus nigra*. It is a small tree or large bush; the stem is irregularly, but always oppositely, branched; the young branches are clothed with a smooth grey bark, and filled with a light spongy pith. The leaflets are deep green and smooth, usually with an odd one; the inflorescence is a cyme composed of numerous cream-coloured flowers, with a sweetish but faint and heavy smell; fruit a globular purplish-black berry, with reddish stalks. This plant is a native of Europe, the north of Africa, and the colder parts of Asia. It is very common in many parts of Great Britain, and is generally found near human habitations. Considerable medicinal value has at all times been popularly attributed to this plant, and it is only recently that it has fallen into comparative disuse amongst medical practitioners. The berries, flowers, and leaves have been all used in medicine, and expectorant and cathartic properties have been attributed to them. In the rural districts of England a wine is made from the berries, which is in great repute, and when drunk hot, is an agreeable stimulant. The flowers are employed for making a distilled water, which is frequently used as a refrigerant, and on account of its agreeable odour is introduced into many articles of confectionery. The first year's branches, when deprived of their abundant pith, are in great demand amongst schoolboys for making pop-guns, miniature muskets, &c. They have also been very generally employed for making flutes and rustic pipes. The pith, on account of its sobby and great lightness, is used for making small figures and balls for electrical experiments. The undeveloped buds, when pickled, form a good substitute for capers. In planting, it is recommended as a good nurse for plantations near the sea-shore, but it does not bear fruit in such situations. In the county of Kent, it is grown in orchards and gardens for the purpose of obtaining the fruit. The elder requires a good soil in a moist situation, and, for the production of its fruit in perfection, should be freely exposed to light and air. It will grow readily from cuttings and truncheons.

*S. Ebulus*, dwarf elder or danewort, is distinguished by its cymes with three principal branches, lanceolate leaves, foliaceous stipules, and herbaceous stem. It is not an uncommon plant in England and Scotland in way-sides and waste places. It has a very fetid smell, and the roots are violently purgative.

*S. Canadensis*, Canadian elder: cymes with five principal branches; leaflets, four pairs and an odd one, oblong, oval, acuminate more or less, pubescent beneath. The flowers are nearly scentless. It is a native of North America throughout Canada to the Carolinas.

*S. racemosa*, red-berried elder: leaflets five, membranous, oblong, acuminate, serrated, unequal at the base; petals glabrous; flowers of a whitish-green colour. It is a native of the south of Europe and Siberia. It is a showy plant, and has a splendid appearance when covered with its fine large scarlet fruit. Many other species of this genus are worth cultivation on account of their flowers, fruit, and foliage. Amongst these, *S. laciniata*, the parsley-leaved elder, and *S. pubens*, the downy elder, may be mentioned.

SAMIELI is the Turkish name of a wind which the Arabs call *samoom* or *simoom*, which in Egypt is called *Ahamsin*, and in Senegambia and Guinea *Aarmatham*. It occurs in most countries which are situated at no great distance from sandy deserts, and it blows always from the quarter in which the desert is situated. Thus in Senegambia and Guinea it blows from the north-east, in the Delta of the Nile from the south-south-west and south-west, on the eastern shores of the gulf of Suez from the north.

east, in Syria from the south-east, at Mecca from the east, at Bagdad from the west, at Basra from the north-west, and at Surat from the north. These winds are extremely hot, and a considerable quantity of fine sand is generally suspended in the air, which has been collected by the winds in rushing over the desert. They affect the human body very powerfully, producing great feebleness, and sometimes even death. They usually consist of a quick succession of hot and cold puffs of wind; and the difference of the temperature between these puffs, which is stated to amount to more than twenty degrees of Fahrenheit's thermometer, is probably one of the reasons of their effect on animal bodies being so great. It is also thought that the hot puffs bring a pestilential air, as a putrid and sulphureous smell is perceived when they blow. Formerly it was asserted that the hurtful effects of the wind could be avoided by a person throwing himself on the ground with the mouth downward; but modern writers say that the Arabs disapprove of such a proceeding, and perhaps justly, if it is true that the hot air is heavier than the atmosphere. To diminish the effects of the wind, the Arabs cover their faces with the *keffeh*, a handkerchief which they wear on their heads.

**SAMNITES**, an antient nation or confederacy of nations in Central Italy, known in history for its bravery and long struggle against Rome. The Samnites occupied an extensive tract of country on both sides of the central ridge of the Apennines, including the valleys of the Vulturinus, Tamarus, and Calor, towards the Tyrrhenian Sea, and those of the Sarus, Tifernus, Trinius, and Frento, towards the Adriatic, and corresponding to the present provinces of Sannio and Principato Ultra, and parts of Terra di Lavoro, and of Abruzzo Citra, in the kingdom of Naples. The territory of the Samnites was bounded on the north by the Peligni and Marrucini, and by the Adriatic, for the Frentani, who extended along the coast of that sea, formed part of the Samnite confederation, and were also of Sabine origin. On the east the Samnites were bounded by Apulia and Lucania, on the south by the Campanians, being divided from the latter by the ridges of Tifata and Taburnus, and on the west by Latium Novum and the country of the Marsi. The Samnites were originally a colony of the Sabini, which migrated in remote times, probably before the building of Rome, to the banks of the Vulturinus and the Tamarus, and thence spread on one side as far as the plains of Apulia, and on the other to those of Campania. They were an agricultural and pastoral people, and as their numbers increased beyond the means of subsistence, they followed the custom of their Sabine ancestors, and sent forth colonies, which were the origin of the Lucanians, who gradually extended as far as the southern extremity of the peninsula. The Samnites were divided into several nations or tribes, known by the names of Pentri, Caudini, Caraceni, Hirpini, and Frentani, the three first of which inhabited the country designated by the name of Sabinum Proper, having the Frentani on the north, and the Hirpini to the south-east. Their principal towns were: 1, Bovianum, the head town of the Pentri, now Boiano, at the foot of the lofty Mount Matese, near the sources of the Tifernus; it was, according to Livy (ix. 31), an opulent and important town; part of the walls, formed of irregular polygonal stones, still remains. 2, Æsernia, now Isernia, on the opposite or western side of the Matese ridge. 3, Allifæ, now Alifi, south of Æsternia, in the valley of the Vulturinus. 4, Maluentum, afterwards called Beneventum. [BENEVENTO.] 5, Caudium, long since destroyed, stood near the modern village of Arpaia, on the road from Benevento to Naples. 6, Æclanum, in the country of the Hirpini; its remains are at Mirabella, near Frigento, not far from the sulphureous lake of Ampsanctus in the group of mountains which rises between Basilicata, Apulia, and the two Principati. Virgil (*Æn.*, vii. 563) gives a fine though poetically coloured description of the phenomena of this lake, now called Melfi by the natives, which throws up its fetid water in jets to the height of about four feet in some places, accompanied by a slight noise. 7, Telesia, now Teleso, near the banks of the river Calore. 8, Aufidena, or Alfidena, the chief town of the Caraceni, in the valley of the Sarus or Sangro, where a village still bears the name of Alfidena. 9, Acudunna, in the country of the Hirpini, on the site of the modern Lacedogna, on the borders of Apulia. 10, Taurasium, on the river Calore, where there are considerable remains, and several sepulchral inscriptions near the modern village of Taurasi. Pyrrhus was here defeated by Curius Dentatus.

No. 1278

11, Compsa, now Conza, in a strong position near one of the sources of the Aufidus or Ofanto. 12, Sæpinum, in the mountains east of Bovianum. 13, Abellinum, now Avelino. 14, Larinum, in the country of the Frentani, near the site of the modern Larino. 15, Histonium, near the site of the present town of Vasto. 16, Anxanum, the remains of which are on a hill near the town of Lanciano; and farther north, 17, Ortona, which has retained its name, and was the chief fortified town of the Frentani. The whole country of the Samnites was very populous, and full of towns or large villages, the names of many of which alone remain, without a trace of their site.

The Samnites brought at various times as many as eighty thousand armed men into the field. Their chief strength consisted in their infantry. Their government appears to have been a kind of aristocracy, in which the priests exercised a great influence. Livy (x. 38) portrays in a vivid manner the awful religious ceremonies with which they prepared for battle, and the fearful imprecations denounced against those who should turn their backs on the enemy. In another place (ix. 40) he describes the army of the Samnites as splendidly accoutred, with shields embossed with gold and silver, and shining white and party-coloured tunics; and (x. 46) he speaks of two millions of pounds weight of coined copper taken from them by the younger Papirius: all which shows that the Samnites were no longer a rustic people, but were acquainted with the arts of luxury, which they had probably acquired from their intercourse with their Greek neighbours of Tarentum and of the coast of Campania. But they never became effeminate and corrupt like the Campanians, and they retained to the last their character for hardness, perseverance, and devotedness to their country. Each of the nations of Samnite race had its own independent government, its magistrates, and its comitia. The chief magistrate of each nation was styled Meddix Tuticus, an Oscan denomination, as the Samnites appear to have spoken a dialect of the Oscan, and to have used Oscan characters. [OSCI.] It was only in cases of urgent necessity, such as resistance to a common invader, that the various Samnite states acted in concert, and then only for a time. This looseness and uncertainty of the federal union of the Samnites, if such it may be styled, was one main cause of the ultimate triumph of Rome over them, as well as over the Etruscans and other Italian nations, who were likewise divided into small independent states.

Between the years 330 and 333 of Rome, the Samnites attacked the Etruscans, who had settled in the plains of the Osci or Opici about half a century before, and who had founded or colonised Vulturinum, to which town the Samnites afterwards gave the name of Capua. (Livy, iv. 37.) According to Livy, the Etruscans, being weary of war, admitted a Samnite colony to share with them their houses and fields; but on the occasion of a great festival, when the old inhabitants were overcome by sleep after banqueting, they were murdered by the Samnite colonists, who formed the new state of Capua, or Campania Proper, which figured so much in the subsequent history of the wars of Rome [CAMPANIA.]

About 340 B.C., the first war broke out between the Samnites and the Romans. The Campanians of Capua, who were originally a mixture of Samnite colonists and Osci, were by this time an independent people, distinct from the Samnites proper of Samnium, and they had become corrupt and effeminate, like their Etruscan predecessors. The Sidicini, a small nation that inhabited the left bank of the Liris, being attacked by their Samnite neighbours from the mountains, requested the assistance of the Campanians. The latter came into the field, but were twice defeated by the Samnites, who, descending from Mount Tifata, overran the Campanus Ager, and laid siege to Capua. The Campanians then sent ambassadors to the Roman senate to ask for aid against their formidable enemies, to which the senate objected, that there existed a previous *fœdus* or alliance between the Samnites and Rome. The Campanian ambassadors in despair made a solemn surrender, in the name of their countrymen, of their towns and fields, the altars of their gods, and all they were possessed of, to the Roman people. Upon this the senate sent messengers to the Samnites to request them to abstain from molesting the Campanians, who were now subjects of Rome. The supreme council of the Samnites resolutely refused compliance, and some of their magistrates came out of the curia or council-hall, and in presence of the Roman

VOL. XX.—3 C



for renewing the war. Pontius bitterly reproached Posthumius for this despicable subterfuge, and said to the *socialis* that if the Romans did not approve of the treaty, they ought to send back the whole army to the same position which they had occupied previous to their surrender. He ordered his lictors to release the prisoners, and gave them permission to go where they pleased. The war was continued, and the Samnites took Fregellæ, a Roman colony, and killed all the inhabitants. One of the new consuls, Papirius Cursor, marched against Luceria, which was in possession of the Samnites, and in which the six hundred Roman hostages were detained. After defeating the Samnite army which came to relieve it, Papirius took the town and obliged the garrison to pass under the yoke. The war was carried on for several years, generally to the disadvantage of the Samnites, if we are to believe Livy's account, until 308 B.C., when the consul C. Marcius Rutilus was defeated and wounded, in consequence of which Papirius Cursor was named dictator, and he defeated the Samnites. But notwithstanding these repeated defeats, and the evidently exaggerated numbers of the Samnites, who, according to Livy, fell or were taken prisoners every year, and by which the whole country of the Samnites must have become depopulated, we still read of large Samnite armies appearing again in the field every succeeding year, and not only defending their country, but overrunning Campania, invading the borders of Latium, and fighting conjointly with the Etruscans, the Umbri and the Marsi, Peligni and Hernici. Wars were carried on in those times in a very different manner from what they were afterwards, in the latter ages of the republic and under the empire. Every year a certain number of citizens, mustered under the new consuls, went into the field, fought a battle, and if successful, made an inroad into the enemy's territory, and after a few months, perhaps weeks, returned home with their plunder and captives. But the walled towns stood out against these inroads, and the country-people retired either within them or among the recesses of the mountains until the invaders were gone, and thus the country remained unsubdued. This was especially the case in a mountainous country like Samnium. In such a state of things, it would not have been practicable to send out colonies, as in a conquered country, and in fact we find that even the colonies which the Romans had placed in the countries of the Volsci, Ausones, Campanians, and Hernici, near the borders of Samnium, such as Sora, Fregellæ, Satricum, &c., either were taken by the Samnites or revolted against Rome, the original inhabitants rising against the Roman colonists and joining the Samnites. [COLONY.] But at last the strongholds of the Samnites began to fall. Bovianum, Luceria, Saticula, Allifæ, were taken one after the other, and the Samnite army, being defeated in the field by the consuls Postumius Megillus, after an obstinate combat, in which his colleague Minucius Augurinus was killed, and the Samnite general, Staius Gallius, was taken prisoner, the Samnites sued for peace, in the year 303 B.C. The senate sent the consul Sempronius Sophus with troops into Samnium to examine the real disposition of the people, and the Samnites having received the Roman soldiers in a friendly manner and supplied them with all necessaries, the senate granted them peace. (Livy, ix. 45.)

In the year 298 B.C. the Lucanians complained to the Roman senate that the Samnites had urged them to join in a new war against Rome, and upon their refusal were ravaging their borders. The Picentes also sent information that the Samnites had made to them proposals of alliance against Rome. The senate sent a message to the Samnites to abstain from annoying the Lucanians, which message being disregarded, a new war ensued. The Etruscans having joined the Samnites with a large force, in which were also auxiliaries from Cisalpine Gaul, the Romans chose for their new consul Q. Fabius Maximus, notwithstanding his great age, and P. Decius Mus (297 B.C.). In the mean time the Etruscan cities nearer to Rome having proposed peace, both consuls were at liberty to march against Samnium, Fabius by way of Sora, and Decius through Campania. After ravaging a large tract of country, Fabius met the Samnite army on the banks of the Tifernus, and for a long time the Romans could make no impression on the enemy's ranks; but at last Fabius having sent the hastati of the first legion round a mountain to attack the Samnites in the rear, the latter, thinking that the other consul with his army had arrived, made a precipitate retreat,

leaving 3040 killed on the field and 330 prisoners; a number, observes Livy, for such a victory. Decius having defeated near Maluentum some Apulian auxiliaries of the Samnites, the two consular armies spread through Samnium which they ravaged for five months, during which time Decius removed his camp to forty-five different stations, and Fabius to no less than eighty-six, leaving everywhere traces of the devastation effected by their soldiers. Fabius took the town of Cimetra, after which he returned to Rome, and Decius remained to complete the ruin of Samnium. At last those Samnites who were still in arms being unable any longer to defend their country, migrated in a body under their leader Gellius Egnatius into Etruria, where they prevailed upon the chief men of the various states of that country to effect a general rising against Rome, being joined also by the Umbri and some Gallic mercenaries. Decius attacked and took by storm the remaining towns of Samnium, Murgantia, Romula, and Ferentinum. The destruction of that unfortunate country appeared now to be complete, and yet we find in the following year not only the Samnites who had joined the Etruscans giving full employment to the consuls Volturnus and Appius, but also a new host of Samnites descending from their mountains, and overrunning the Falernus Agri of Campania. The consul Volturnus hastened by long marches, and surprised the Samnites encumbered with prisoners and booty on the banks of the Vulturina, and easily routed them. The Romans sent Roman colonies to Minturnæ and Sinuessa to secure the Falernus Agri (Livy, x. 14, 21.) For several years afterwards we find the Romans fighting in Samnium and on the borders of Samnium, until Livy himself, after relating the usual tales of battles and victories, of thousands killed or sold as captives, observes that both the writer and his readers must be weary of these never-ending Samnite wars which however did not seem to weary out those hardy soldiers who fought them (x. 31).

The Samnite host which had migrated into Etruria fought bravely in conjunction with the Etruscans and Gauls, and on one occasion, near Sentinum, the Gallo-Samnites were disorderly into the Roman ranks, when the consul P. Decius perceiving the critical moment, devoted himself to the infernal gods, and rushing into the thickest of the enemy, covered with wounds. This act restored confidence to the Romans, and they finally routed the enemy after a great loss on both sides.

At last, in the year 293 B.C., the consul L. Papirius Cursor, of the former conqueror of the Samnites, marched into Samnium, and having ravaged the country in its length laid siege to Aquilonia, one of the last remaining strongholds of the Samnites, near the Apulian borders, whilst his colleague Carvilius besieged Cominium. An army of 40,000 Samnites, 16,000 of whom were picked men bound by solemn oaths to fight to the last, moved to the relief of Aquilonia. Papirius, having attacked them with a desperate resistance, but on a sudden a great cloud of dust arose, which was produced by the baggage train which Papirius had sent round unobserved, and was dragging after them a quantity of branches of trees for the dust, the appearance of which imparted fresh courage to the Romans, whilst it dispirited the Samnites, already wearied by their previous resistance. The Samnites were routed, and after losing a vast number of men, as Livy with probable exaggeration states at 30,000, the remainder of the Samnite infantry took refuge within Aquilonia, whilst the cavalry rode off towards Bovianum. Both Aquilonia and Cominium were taken by the Romans and burnt. Papirius next besieged Seponium, which he entered after a brave resistance, and his colleague Carvilius took Volano, Palumbinum, and Herculaneum. The snow, which fell deep in the mountains, obliged the Romans to evacuate Samnium.

In the following year, 292 B.C., one of the new consuls, Fabius Gurges, son of Fabius Maximus, marched against the Samnites, and was defeated by them with a severe loss. The senate proposed to deprive him of his command; but his veteran father, deprecating this humiliation, offered to serve under his son as his legatus. A new battle was fought in which the Samnites were finally routed. Pontius, the conqueror at the Caudine Furca, was taken prisoner. After taking Venusia, to which the Romans sent a colony, the consuls Fabii, father and son, returned to Rome, and the senate granted to Fabius Gurges the honour of a triumph, in which

messengers ordered the prefects of the cohorts to proceed without delay to devastate the Campanian territory. Upon hearing this, the senate sent the *feciales* to declare war against the Samnites. Two armies were ordered out, one, under the consul M. Valerius Corvus, into Campania, and the other, under A. Cornelius Cossus, into Samnium. Valerius, after an obstinate fight, routed the Samnites, who abandoned their camp in the night. The Romans acknowledged that they never before met such stubborn enemies. The other consul having entered the confines of Samnium by the valley of Saticula, at the foot of Mount Tifata, found himself surrounded by the Samnites, who were posted on the heights. A legionary tribune named Decius Mus, by his intrepidity and quickness in marching up to a height yet unoccupied by the enemy, was the means of extricating the Roman army, which attacked and defeated the Samnites. A third battle took place near Suessola, in the plain of Campania, in which the Samnites were again defeated. The two consuls re-entered Rome in triumph. In the following year a formidable mutiny, which broke out in the Roman army, and which was with difficulty quelled by the dictator Valerius Corvus, prevented any active operations in the field. In the subsequent year, the consul L. Aemilius Mamertinus, entered the country of the Samnites, who sued for peace, and obtained it. This was followed by a war between the Samnites on one side, and the Sidicini, Latini, and Campanians on the other, which led to the final war between the Latins themselves and the Romans, and the total subjection of the former. [LATINI.] In this last war the Samnites appeared as auxiliaries of Rome.

In the year 323 B.C. a new war broke out with the Samnites, on the occasion of the Romans besieging the Greek town of Palæopolis, which was garrisoned by a party of Samnites, but which the Romans took by a secret understanding with the inhabitants. The Samnites were joined by the Lucanians. L. Papirius Cursor being appointed dictator to carry on the war, his master of the horse, Q. Fabius Maximus Rullianus, attacked the Samnites in his absence and against his orders, and defeated them, but for this breach of discipline he was condemned to death by the dictator, and only saved by the interference of the soldiers and of the people of Rome. [PAPIRII.] Papirius himself defeated the Samnites, who asked for and obtained one year's truce. But before the expiration of the truce, the Samnites having again attacked the Roman territory, the dictator, A. Cornelius Arvina, with M. Fabius Ambustus, his master of the horse, was sent against them. The Roman army, being surprised by the enemy in an unfavourable position, after five hours' desperate fighting was in danger of being totally defeated, when the Samnite cavalry, seeing the baggage of the Romans moving away in the rear without protection, rushed forward in disorder for the sake of plunder. The dictator, who expected this, allowed them to begin plundering, and then ordered his own cavalry, which he had kept in reserve, to fall upon the enemy's horse, which were cut to pieces. The Roman cavalry then returning, attacked the Samnite infantry in the rear, while the Roman legions pressed them in front with renewed ardour. At last the Samnites gave way, and the defeat was complete. Their general was among the killed. This disaster disheartened the Samnites, who exclaimed that this was a consequence of their having broken the truce, so that the wrath of the gods ought to be appeased. Accordingly the magistrates decreed that Brutulus Papius, one of the chief men in the country, who had instigated the renewal of the war, should be given up to the Romans, together with his property, as well as the Roman prisoners who were in the hands of the Samnites. But Brutulus killed himself, and his body was sent to Rome, together with the prisoners. The Roman senate declined taking the property of Brutulus, and also refused to grant peace to the Samnites. (Livy, viii. 23, 39.)

In the following year, 321 B.C. the Samnites having made great preparations for war, gave the command of their forces to Caius Pontius, son of Herennius, an experienced officer, who had already served against the Romans. He placed his troops in ambuscade in a defile between Mount Taburnus and an offset of the Tifata ridge, through which flows the small river Isclerus, an affluent of the Volturnus. This was the direct road for the Roman army, which was posted at Calatia, north of the Volturnus, to proceed by to Maluentum. [BENEVENTO.] Pontius sent emissaries, disguised as shepherds, towards the Roman outposts, who, being seized and questioned, said that the Samnite forces were then en-

gaged in besieging Luceria, a town of Apulia, which was in alliance with Rome. The consuls T. Veturius Calvinus and Sp. Posthumius, after some consultation, resolved to march to the assistance of Luceria by the most direct way, which was across the Volturnus, at the confluence of the Isclerus, and then through the defile towards Maluentum. Advancing through a narrow gorge, they came to a little valley between the mountains, and farther on to another narrow defile, which they found barricaded with trunks of trees and pieces of rock, and looking up they saw the Samnites posted on the hills. The Romans thought of retracing their steps, and recrossing the little valley, but they found the other narrow pass, leading to the banks of the Volturnus, also barricaded and defended. The consuls then ordered the army to encamp in the plain and to fortify themselves. The Romans spent the night in a state of discouragement, whilst the Samnites held council concerning what was to be done with the Roman soldiers when they surrendered. They sent to consult Herennius, the father of their general, an old man, retired from active life, who had a great reputation for wisdom. His answer was, to open a passage for the Romans and let them retire without molestation. This appeared absurd to the Samnite officers, who sent a second message to Herennius, who then said that they should put to death the whole Roman army. Puzzled at these contradictory opinions, the Samnites sent for Herennius himself, who was brought in a cart to the camp, and appearing in the military council, explained his meaning:—'If you follow my first advice,' said he, 'your generosity will win you the affection and friendship of a powerful nation; if you refuse that, then you must destroy the Roman army, by which means you will render Rome unable to annoy you for a long time to come.' 'But,' said his son, and others with him, 'supposing we take a middle course, and dismiss the Romans after imposing upon them those conditions which befit a conquered army?' 'By this means you neither make friends nor get rid of enemies; you spare those who will never forgive you for their own humiliation, and who will take the first opportunity of revenging themselves.' The advice of Herennius however was rejected. The Romans, after attempting to break through the surrounding enemy, and feeling the want of provisions, sent messengers to ask for honourable conditions. Pontius told them that they must consider themselves his prisoners, and as such give up their arms and file off, under a yoke or gallows, in presence of the whole Samnite army, after which they would be allowed to return home; that at the same time peace should be concluded between the two nations on fair conditions; that the Romans should evacuate the Samnite territory and withdraw the colonies which they had placed on the border, and a treaty of mutual alliance be entered into. The consuls, after much hesitation, replied that they could not conclude an alliance without the consent of the Roman people, but they and all the officers, submitting to necessity, subscribed to the conditions of peace dictated by Pontius, they and the legionary tribunes becoming personally guarantee for their fulfilment, besides leaving six hundred hostages in the hands of the Samnites. Then came the ceremony of passing under a yoke one by one, the consuls first, despoiled of their consular robes and other insignia of their rank, then the officers in like manner, and lastly the common soldiers, amidst the taunts and threats of the surrounding Samnites, who struck and even killed those of the Romans who showed any resentment for the insult. The spot on which this transaction occurred became known by the name of the 'Caudine Forks,' from its being in the neighbourhood of Caudium.

When the news of this mishap reached Rome, it produced universal consternation. The conditions of the peace being discussed in the senate, the consul Posthumius proposed to annul the treaty, offering to surrender himself, and the tribunes who had signed it, to the Samnites. Two of the tribunes of the people contended that this was not sufficient to annul the solemn engagement made with the Samnites, but they were overruled, and Posthumius and the legionary tribunes, escorted by a *fecialis*, were led back to the Samnite camp, with their hands bound, and given up to Pontius, the *fecialis* saying that they were guilty of concluding a treaty without authority. Posthumius, pretending to be offended, struck the *fecialis*, and then drawing back, cried out, that as he was now a Samnite, and as such had struck an envoy of Rome, he had thereby afforded a sufficient reason to Rome



Pontius appeared with his hands tied behind his back: after the ceremony, he was beheaded.

In the year 290 B.C. the Samnites, worn out by their repeated defeats, sued for peace, which the Romans, likewise exhausted by their dearly-bought victories, felt disposed to grant. The consul M. Curius Dentatus, being charged with the negotiation, concluded a peace, the conditions of which are not known. (Livy, *Epitome*, xi.) 'Thus,' says Eutropius (ii. 9), 'ended the Samnite war, which had lasted forty-nine years, against the most persevering enemy that the Romans had to encounter within the boundaries of Italy.' The result of this war, or succession of wars, was that the Romans extended their power over South Italy, Campania, and Apulia, and thus became neighbours, and soon after enemies, of the Tarentines. The Tarentine war brought on the expedition of Pyrrhus into Italy, and the first war of the Romans with an enemy from beyond the limits of Italy. In the war of Pyrrhus, the Samnites joined that prince, after whose second retreat from Italy and subsequent death they found themselves attacked by two Roman armies, under their old antagonists L. Papirius Cursor the younger and S. Carvilius, who utterly defeated them (272 B.C.). It was then that Samnium became a conquered country, and the Romans sent colonies to Maluentum and other places. Florus says that Samnium ceased to exist, meaning as an independent state; and those who reckon this as the end of the Samnite war, give it a duration of seventy years, in which however there were considerable interruptions.

In the war of Hannibal the Hirpini joined the Carthaginians after the battle of Cannæ, but the Pentri did not. At last, in the Social War, the Samnites having joined the Marsi, Vestini, Peligni, and others in the common league against Rome, remained last in the field, and were defeated and slaughtered without mercy by Sulla, who exclaimed that Rome could enjoy no repose as long as a number of Samnites could collect together. The devastation of Samnium by Sulla was most effectual; the towns were burnt and razed to the ground; Beneventum alone was spared. The last time the Samnites appear in history is during the war of Sulla against the younger Marius, when Pontius Telesinus, who had joined the latter at the head of 40,000 Samnites and Lucanians, stole a march upon Sulla, who was besieging Præneste, and advanced within ten stadia of Rome, which was without any adequate defence. Telesinus told his own Samnites that he was the enemy of both Marius and Sulla, and that his object was to destroy Rome and restore freedom to Italy. Sulla however came in time to save the city. A desperate battle ensued; the Samnites defeated the left wing of the Romans, commanded by Sulla himself; but Crassus, who commanded the right wing, having defeated Carina, a Roman officer of the party of Marius, who was opposed to him, fell upon the flank of the Samnites, who were obliged to retire to Antemnæ, where Telesinus was killed. Between seven and eight thousand Samnites surrendered to Sulla, who marched them to Rome; and having shut them up in the Circus Maximus, had them all butchered in cold blood, while he was haranguing the senate in the neighbouring temple of Bellona. The remainder of the Samnites were slaughtered in the same manner at the taking of Præneste.

SAMOGITIA, now only an historical name, is an extensive tract of the ancient duchy of Lithuania, bounded on the north by Courland and the Baltic, on the west by the Baltic and Prussia, and on the south and east by Lithuania Proper. It produces abundance of corn, honey, wax, timber, horses, and game. It now forms part of the Russian government of Wilna. The inhabitants have retained in greater purity than any others the peculiar customs and language of the Lithuanians. The places deserving of notice are, Kieydani, a colony founded by Prince Radzewill for some Scotch emigrants, where they long flourished; and Polangen, the harbour of which, once of considerable importance, was filled up with earth by the Swedes at the instigation of the merchants of Riga.

SAMOS, an island in the Grecian Archipelago, called by the Turks *Susan Adasi*, lying between  $37^{\circ} 35'$  and  $37^{\circ} 48'$  N. lat., and extending from  $26^{\circ} 36'$  to  $27^{\circ} 8'$  E. long., situated on the coast of Asia Minor, at the distance of about a mile from the promontory of Trogiium, or Cape Santa Maria, which lies between the gulf of Scala Nova and that of Balat.

The word Samos, as we are told by Strabo (viii. 503),

means a mountainous height, and therefore may be considered as characterizing the physical features of the island, while the names Dryusa, Anthemura, Melamphyllus, and Cyparissia, given to it by the Greeks, are descriptive of a fertility and varied produce. Its early history is mixed with fable. We find mention of Ancæus ruling here over the Carians and Leleges, and of a subsequent establishment, after the return of the Heraclidæ, of Lesbians led by Cerylaus, and Ionians expelled from Epidaurus under Temis, the Carians consenting to incorporate the new comers in their city. The date of this settlement is probably about 988 B.C.

Very soon after the year 776 B.C., the Samians became remarkable for maritime enterprise and commerce. They were the first to avail themselves of the improvements in ship-building, originating, as Thucydides tells us, at Corinth (Thucyd., i. 13), B.C. 704. We find them trading with Egypt under the protection of Psammetichus, who gave them a settlement there: about B.C. 630, a Samian merchant, Colonus, made a successful voyage to Tartessus in the extreme west of the Asian World, and brought back, as Herodotus tells us, the largest private fortune he had ever known made by trade (iv. 18). During this period they founded several colonies, Samothrace, Anoea, Perinthus, Bisantio, Amorgus, and joined the confederacy on the Asiatic continent, called the Pæonian, consisting of twelve cities. Scattered notices of the early kings and petty wars with Ephesus, Priene, &c. are in the ancient historians, and have been well collected by Panofka, in his work, 'Res Samiorum.'

In the time of Cyrus and Pisistratus, the government of the island was in the hands of Polycrates, the most remarkable of the tyrants of his day. Having obtained the government of the island by stratagem, he established himself there as a tyrant, and became very powerful: he extended his sway over the neighbouring states, Lesbos, Miletus, &c., and had a navy more powerful than any other Grecian prince or state of his time. He was also strengthened by his alliance with Amasis, king of Egypt. Shortly after the invasion of Egypt by Cambyses, Polycrates became engaged in a war with Lædæmon, in which the Spartans were finally repulsed from the island. His increasing power at length provoked the jealousy of the Persian monarch Darius, whose son Oroetes, allured him by treacherous promises to trust him in his power, and then murdered him. Herodotus (iii. 12) says of Polycrates that he perished in a manner unworthy of himself and his high designs, and that none of the Grecian tyrants, with the exception of those of Syracuse, were so compared with him in greatness of character. This is consistent with all we read of Polycrates. He seems to have designed to make Samos the mistress of the Archipelago, and to have neglected nothing that could enhance her greatness, either by the skilful conduct of war or foreign policy, or the cultivation of the arts of civilization. He surrounded himself with all the princely luxuries which the wealth of that time could procure. Democritus the physician and Anacreon the poet were in his court. He is said to have transported superior breeds of animals from other countries. (Athenæus, lib. xii., p. 540, Cas.) A seal was made by Theodorus, a celebrated artist. Curious anecdotes of him may be found in the passage of Athenæus just quoted. The mole in the harbour of Samos, of which Herodotus speaks, was probably executed under his directions.

During his reign, Samos, enriched by her trade with Egypt and the Mediterranean, and strengthened by the decline of the states on the Asiatic continent, extended her sovereignty over the Archipelago in such a manner as to provoke the jealousy of the Persian government. At the treacherously-contrived death of Polycrates, the island, deprived of his guidance, and a prey to civil war, fell into the hands of Darius, who appointed Syloson, the brother of Polycrates, as governor. The resistance of the island to this measure led Otanes, the Persian general in command, to order a general massacre, and Samos was delivered up to Syloson almost unpeopled.

Shortly after this, we find the Samians joining a revolt of Ionia, and expelling their tyrant, Aëtes, brother of Syloson. They contributed a large force at the battle of Lade, but treacherously withdrew from the engagement, to obtain favour with Darius, to whose empire they were again made subject, but were released from it after the battle of Mycale.

The maritime strength of Samos was broken, and their government made democratical by Pericles, *a.c.* 440, who took the opportunity afforded by a quarrel between this island and Miletus to crush a power which might otherwise have been a dangerous subject, if not a formidable rival, of Athens. After the expedition of the Athenians to Sicily, during the Peloponnesian war, Samos, like Athens, became agitated by a struggle between the oligarchical and democratical parties, terminating in the triumph of the latter. After the battle of Aegospotami, the Samians, alone remaining firm in their alliance with Athens, sustained a siege from Lysander, and were compelled to submit to Spartan principles of government. After this time the island fell into various hands. The Athenians, Lacedæmonians, and Persians became successively possessed of it, and it was finally restored to its early masters by Timotheus, and was protected by Athens as her ally during the Social War (*a.c.* 360). Little mention of Samos is made in the history of the Macedonian period. Its valuable situation as a naval station made it the prey of the great monarchs then contending against each other, and after forming part of the Egyptian, Macedonian, and Syrian empires, it was finally made subject to Rome, *a.c.* 84. Samos was afterwards the residence of Marcus Antonius and Cleopatra, *a.c.* 32, and of Augustus, who gave its inhabitants a titular freedom. It was reduced by Vespasian to the form of a province, though the memory of its ancient glory was preserved as late as the time of the emperor Decius by the inscription *Σαμίων ἑπίτροπος Ἰωνίας* on its coins.

The ancient history of Samos exhibits very strikingly the vices and virtues of the Ionic race. In love of liberty, in commercial and naval activity, in fondness for art, not less than in luxury and fickleness of character, they very much resembled their Athenian masters, while no Greek state at so early a period as the time of Polycrates perhaps equalled them in the variety of their mercantile relations and enterprise in navigation. We find them in close alliance with Amasis, king of Egypt, who granted them a separate temple at the establishment for Greek merchants at Naucratis, and their trade with Africa must have been carried on not only by the assistance of the Cyrenians, but by their settlement at an oasis in the desert, seven days' journey from Thebes, an outpost of Greek civilization discovered by the army of Cambyses on their invasion of that continent. (Herod., iii. 20.) Closely connected with their trade with Egypt is the history of the early art of Samos. A school of sculptors, beginning with Rhæcus and his sons Theodorus and Telecles, at a period (according to Pliny, xxxv. 43) long before the expulsion of the Bacchiadæ from Corinth, continued till the time of Polycrates. (Müller's *Archæologie der Kunst*, 60, 71.) Theodorus is said to have invented the art of casting in bronze, and of him and his brother the well-known and remarkable anecdote is told, that after their stay in Egypt, they formed a statue, one-half being made at Ephesus by Theodorus, the other at Samos by Telecles, and that the two halves tallied exactly. Without entering into the question of the general origin of Greek art, it seems probable from this, that the intercourse between Egypt and Samos had led these two artists to imitate the prescribed forms and unchanging proportions of the art of the elder country. The stiffness of the early style was much improved upon by another Theodorus, son of Telecles, in the time of Polycrates, and the skill of the Samians in working metal had been already shown in the execution of the brazen caldron dedicated by Colchus to the temple of Juno at Argos, and ornamented with colossal figures and heads in high relief.

In the sister arts of architecture and painting the Samians were also eminent. Rhæcus, who has been already mentioned, built the *Hērseum*, or temple of Juno, the largest which Herodotus had ever seen (iii. 60). In this temple was a statue of the goddess by Smilis (an artist said by Pausanias to be a contemporary of Dædalus), of a very archaic form, as we may see from its representation on the coins of the island.

Mandrocles, a Samian, built the bridge over the Bosphorus for Darius Hystaspes, and also caused a painting to be made of his work and of the monarch passing over it with his army.

Notices of Calyphon, Timanthes, and other Samian painters, are collected from Pausanias and other sources by Panofka, 'Res Samiorum,' 55, who also quotes passages to show that the natural genius for design in the islanders

showed itself in the improvements introduced by them in ship-building. The coins of Samos are very numerous and worthy of attention. The earliest autonomous coins bear the head of a lion or of a bull; a winged wild boar or a prow of a ship are common reverses. Juno, with her attributes, and Neptune, Vulcan, and Minerva, are deities represented upon the imperial coins, the series of which extends as far as Saloninus junior; the usual reverse is the archaic figure of Juno, which resembles very much that of Diana on the coins of Ephesus; for a more particular description of which see Mionnet, *Description des Médailles Antiques*. This statue was still standing in the temple in the time of Pausanias.

Pythagoras, who was a native of Samos, is also represented in a sitting attitude on the imperial coins, touching a globe placed on a column with his hand, with the inscription, ΠΥΘΑΓΟΡΗΣ ΣΑΜΙΩΝ. Other types are Meleager attacking the boar, the river Parthenius personified, Nemesis, &c.

After being made a province by Vespasian, Samos was constituted the head of a theme under the Byzantine emperors. It was plundered and taken by the Arabs in the eighth century, and recovered by Leo in the thirteenth. A Turkish chief, Tzachas, seized it for a short time, but was soon deprived of it by Johannes Ducas. It was in the hands of the Venetians, and afterwards of the Genoese; and upon the taking of Constantinople (1453), was ravaged by Mahomet II. Selim granted permission to one of his subjects, Kilitsch Ali Bassa, to colonize the island, as the population had been much reduced by frequent piratical invasions. It has continued ever since under the dominion of the Turks: the inhabitants made an unsuccessful attempt to free themselves during the late Greek revolution, in which the archbishop and clergy did not join.

The form of the island of Samos is irregular and indented; the greatest length is from west to east, and the circumference is about eighty miles. It is separated from the continent of Asia by a narrow strait or binnacle about six miles in length, and nowhere more than three in breadth, full of small islands. Through the island in a direction from east to west runs a high mountain called Ampelus by Strabo, a continuation of the promontory of Trogilium, and terminating at its western extremity with the height of Kerkis, the Mons Cercæus of the ancients, the loftiest point in the island.

Immediately opposite to Cape Santa Maria, between the rivers Metelenous and Imbrasius, is the port of Tigani, the ancient harbour of the city of Samos, which has an artificial mole built across it from north to south. Herodotus speaks of an immense mole in this harbour, which he considers one of the three works most worthy of mention in the island. A little inland at the distance of about five miles from Cape Santa Maria is the site of the ancient town of Samos. From the existing ruins Pococke (*Travels in the East*) gives a ground-plan of it, from which it appears that it was situated to the west of the port, partly on flat ground, and partly occupying the south side of Mount Ampelus; the walls, of which there are still remains, are cased with white marble, and have square towers. At about sixty paces interval they enclose a quadrangular space; within them are the ruins of a theatre with the seats, built on the side of a hill. To the west of the city, towards the Imbrasius, are the remains of an aqueduct, which does not seem to be the one mentioned by Herodotus (iii. 60), which was carried through a mountain, and was one of the three works which he considered most worthy of admiration at Samos. Of the great temple of Juno hardly anything remains except a capital and base, engraved in Tournefort. (*Voyage du Levant*) Its dimensions were ascertained by Mr. Bedford, an architect who accompanied Sir William Gell in the second Asiatic mission of the Dilettanti, to be—length 346 feet; breadth 169. It was a decastylus dipterus; had ten columns in front, twenty-one on the sides, a triple row in the pronaos, and a double row of four columns between the antæ at the entrance of the cella in front. The columns were about seven feet in diameter at the bottom of the shaft, and about sixty feet high. The intercolumniation in the two fronts was fourteen feet, in the flank only ten feet and a half, and in the flank of the pronaos something still less. There was no appearance of fluting in the columns. The material was the white and bluish-grey marble of the island. (Leake's *Asia Minor*, 348.) Opposite to the old city, about a mile to the west of it, is the



modern town of Cora, or Μεγάλη χώρα, the largest in the island, containing, in Pococke's time, about twelve small churches and two hundred and fifty houses. On the south side of the city is a large plain called Megalocampus, which has become a stagnant marsh. To the west of Cora is the river Imbrasius, on which is the small village of Mily. At the mouth of this river the land juts out to the south, terminating in Cape Colonna, opposite to the small island of Samopoula. To the west of this promontory is the village of Marathrocampos, about forty miles distant from Patmos. Three miles from this village, opposite to the island of Nicaria, and distant from it about twelve miles, is a hermitage called St. George's, with a grotto near it, on the top of Mount Kerkis, called Panagia Phaneromena. The summit of this mountain is covered with snow all the year round, and has a lake at the top.

Five miles from Marathrocampos towards the north is the village of Castany. Proceeding along the coast in a north-east direction we come to Carlovassi, the most considerable town in the island after Cora. The port is a bad one, being much exposed to the north wind. Three miles to the east of this town is Farni, a village, ten miles from which, in a deep bay, is Vathi, a town with a good harbour capable of holding a large fleet. There is a small harbour four miles to the north-east, the mouth of which is well protected by little islands. On the east side of the island is another port, which Tournefort (*Voyage du Levant*) calls the Port des Galères. These are the principal geographical points in the island. The soil of Samos is very fertile, and produces very good wine, though this was not the case formerly, according to the testimony of the ancients. The muscat grape is much cultivated. There is good timber on the hills, which have quarries of white marble in abundance.

Samos was formerly celebrated for its pottery, which was made from a particular kind of clay found in the island.

Travellers speak of the abundance of game and wild animals in the island.

The inhabitants, about 15,000 in number, living in eighteen villages, are nearly all Greeks; they are described by Michaud and Poujoulat (*Correspondance d'Orient*, 1833) as being wretched in their condition and habits, and of a savage appearance. They are governed by a waiwode and cadî; the former has the care of the revenue, and the latter administers justice. There is also a Christian governor, called an aga, chosen by the people. From Pococke's *Travels in the East* we get the following statement of the amount of the revenue yearly accruing from Samos in his time:—land-tax, 22 purses; harach or poll-tax, 20 purses; avancos, or fines on deaths and for crimes, 10 purses. Samos is the see of an archbishop, who is also bishop of Icaria. His lands, with those belonging to the papas or priests, and caloyers or monks, are more than half of the whole island. A minute account of the state of the Greek church in Samos may be found in a rare work translated into English, under the following title: 'A Description of the Present State of Samos, Nicaria, Patmos, and Mount Athos, by Joseph Georgirenes, archbishop of Samos,' London, 1677; which may be also referred to generally for an account of the condition of the island during the seventeenth century.

For further information see Dapper's *History of the Archipelago*; Panofka, *Res Samiorum*; Tournefort, *Voyage du Levant*; and Beauvau, *Voyage du Levant*, Nancy, 1619; in which work a bird's-eye view of the island is given.

SAMOTHRACE (Σαμοθράκη), a small island opposite the mouth of the Hebrus in Thrace, from which it was 38 miles distant according to Pliny (iv. 23). It was chiefly celebrated for the worship of the Cabiri, which was said to have originated in this island. [CABIRI.] According to Herodotus (ii. 51), Samothrace was originally inhabited by the Pelasgians, from whom the inhabitants learnt the religious mysteries which they solemnized.

In Homer the island is usually called Samos (*Il.*, xxiv. 78, 753), or the Thracian Samos (*Il.*, xiii. 12), and was said, according to some accounts, to have derived its name from a colony from the island of Samos on the coast of Asia Minor, who settled there (Paus., vii. 4, s. 3; Strabo, x., p. 457); but Strabo, who did not believe this account, derived its name from *samos*, which meant a height, or from the Sani, whom he supposed to be the ancient inhabitants of the country. Other accounts state that it

was originally called Dardania, and that Dardanos, the founder of Troy, passed over from this island to Asia Minor (Strabo., vii., p. 331.)

The Samothracians joined the army of Xerxes when he invaded Greece, and one of their ships distinguished itself at the battle of Salamis. (Herod., viii. 90.) In the time of Pliny it was a free state.

Samothrace, according to Pliny, was 32 miles in circumference. It contains a very high mountain, called *Samos* by Pliny, from which Homer says that Troy could be seen (*Il.*, xiii. 12.)

SAMOYEDES, one of the most widely spread nomadic nations of Northern Asia. The tribes of the Samoyedes inhabit two large tracts, one of which extends along the shores of the Polar Sea, and the other on both sides of the Altai Mountains. Thus there are northern and southern Samoyedes.

The Northern Samoyedes wander about in the country which occupies the western portion of the coast of Siberia. The most eastern point at which they are found is the Gulf of Taïmooras, which lies west of the peninsula that terminates in the North-east Cape, the most northern part of Asia. From this gulf westward they occupy the whole coast to the Ural Mountains, and they are even found west of that range, on both sides of the river Pechora, as far as the banks of the river Mezen. Thus they inhabit the coast of the Polar Sea between 45° and 100° E. long. They are of short stature, seldom attaining five feet, and resemble the Tungooses in the conformation of their body. They have round, broad, and flat faces, thick lips, a broad and open nose, very little beard, and very coarse black hair. They are stout, and have muscular limbs. They have herds of rein-deer, but they use this animal only for drawing their sledges. They do not milk them, nor do they eat their flesh. They live chiefly on the produce of the chase, of which the principal object is the wild rein-deer, with which their country abounds, and which supplies all their wants. They take also several kinds of fur-bearing animals, especially foxes. The sea supplies them with white bears and some other animals, and dead whales are occasionally carried to their shores. From time to time they occupy themselves with fishing in the rivers and lakes, but the chase is their principal employment. They are heathens, and profess the religion called Shamanism. It is stated that the numerous tribes which belong to the Northern Samoyedes contain 70,000 individuals.

The Northern Samoyedes are divided from their southern kinsmen by an immense tract of country, occupied by the Ostiaks, and several tribes that belong to the Tungooses, especially the Tchapogires.

The Southern Samoyedes inhabit that part of the Altai Mountains which extends from the sources of the river Tshulyshman, one of the principal branches of the river Obi (near 88° E. long.), to the south-western extremity of Lake Baïkal, or to 105° E. long., where they approach the banks of the river Selenga. The principal seat of the Samoyedes in this part is the valley between two chains, called Erglik Targak Taiga, on the north, and the Tangnu Oöla, on the south [ALTAI MOUNTAINS, vol. p. 398], in which the two principal branches of the Yeneseï river, the Ta-Kimu and the Kemtschyk, have their origin. This country is included within the territories of the Chinese empire; and these Samoyedes, called Soyotes, are tributary to the emperor of China, and obliged to a military service along the frontier. Some small tribes of Samoyedes inhabit the northern declivity of the Erglik Targak Taiga range, where they are subject to Russia, and pay a tribute of furs. They extend northward along the banks of the Yeneseï to Abakansk, and along the Uda, a tributary of the Upper Tunguska, to Nishnei Udma. Some of these tribes live entirely on the produce of the chase, such as elks and different kinds of deer, especially a large species called marali. They also take sables, squirrels, with the furs of which they pay their tribute. Other tribes have herds of rein-deer, their country being the most southern region in which that animal is met with in Asia. They use the males as hunting animals, and the females supply them with milk. A few have adopted agriculture, but they eat also the roots and stems of some wild growing plants. The Soyotes, or Chinese Samoyedes, however, inhabit a rich pasture country, and live on the produce of their herds, consisting of horses, black cattle, and camels. These Southern Samoyedes exactly resemble their northern

kinsmen in the formation of their bodies, except that they have a tolerably thick beard. The different tribes of the Samoyedes speak different dialects of one language, which varies greatly from the languages of all the neighbouring nations, though it contains a considerable number of roots which occur in the languages of some nations of Central Asia.

(Pallas, *Reisen durch verschiedene Provinzen des Russischen Reichs*; Klaproth, *Asia Polyglotta*; Ritter, *Erdkunde von Asien*, vol. i.).

**SAMPHIRE**, an herb in much request in some parts of the country as a salad and pickle. The true Samphire is the *Crithmum maritimum*, a plant belonging to the natural order Umbelliferæ. It is a very succulent plant, with pale-green leaves, and flowers arranged in umbels. It grows on rocks by the sea-side. The species of *Salicornia* [**SALICORNIA**] are often called Samphire, and are used in the same manner, but they are very much inferior to the *Crithmum* as an article of diet.

**SAMPOO**, river. [**BRAHMAPOOTRA**.]

**SAMSOE**, OLE JOHAN, was born on the 2nd of March, 1759, at Nestved, where his father was a person in easy circumstances. At first he was educated at home by a private tutor, but was afterwards sent to the school at Colding, of which Justitsraad Thorlacius was then the rector. He proceeded thence to the university of Copenhagen, where he distinguished himself by his superior abilities and attainments, and where he formed some literary friendships. One of his most intimate associates was Rahbek, with whom he set out on a tour through Germany in the summer of 1782. The two friends visited Paris on their return in the autumn of 1784. It was now necessary that he should form some decisive plans for the future, for though his father had left him what was at the time a considerable property, it was vested in Indian stock, which had fallen very greatly in the interim, while the expenses of travelling, of which he seems to have borne the greater share, had made some inroad into his finances. At the advice therefore of a friend, he applied for the post of teacher to the royal pages, but did not hold it longer than about five years. His salary however was continued to him as a pension.

In 1793 he was made one of the masters of the Latin school, but resigned that situation in the following spring, his motive for accepting it having been chiefly to make such addition to his income as would enable him to marry a lady to whom he was attached; yet though all preparations had been made, and the day itself fixed, the marriage was broken off by mutual consent, and without breach of good understanding between the parties. Thus released from the duty of providing for a family, Samsøe gave up his other engagements, and applied himself entirely to literary studies. Besides his Scandinavian tales, the first of which, 'Frithiof,' had been composed by him while at the university, he commenced a translation of Cicero's 'Offices,' and another of Garve's work on morals. His proficiency in Greek literature, and his admiration of Plutarch, suggested to him the idea of writing a work on antient history, thrown chiefly into the form of biographies of the most conspicuous personages, connected by succinct narratives of intermediate events. Unfortunately he did not execute or even begin it, for nothing of the kind was discovered among his manuscripts. He now tried his talent in a different walk of literature, where success brings with it more sudden and more brilliant popularity. The enthusiasm with which his tragedy of 'Dyvecke' (founded on the history of the beautiful mistress of Christian II. and her ambitious mother) was received, would doubtless have led him at once to prosecute that career, and indeed the plans of two other dramas on national subjects were found among his papers. But he did not live even to be assured of his triumph, as he died January 24th, 1796, just a week before the first representation of his piece, which took place on the day of his funeral. 'Dyvecke' makes an epoch in the annals of the Danish stage: written in prose, and divested of those pompous conventionalities which often serve merely to disguise febleness, this drama captivates by the intrinsic interest of dialogue and situations, and by its forcible pathos. It is true that criticism has alleged many defects against it; yet if not perfect, it furnished a model which did not previously exist in the language; and both on that account, and as being the only dramatic attempt of the author, it deserves to be estimated by its beauties and its merits. This tragedy and his Tales form the two

volumes of his posthumous pieces, edited by his friend Rahbek.

**SAMUEL**, BOOKS OF, two canonical books of the Old Testament, the first of which contains the history of Israel from the birth of the Prophet Samuel to the death of Saul (B.C. 1171-1055); and the second the history of David's reign for about forty years (B.C. 1055-1017). At this point the history is taken up in the First Book of Kings. The Jews and most Christian writers ascribe a portion of these books to Samuel (who, from the nature of their contents, could not have written the whole), and the remainder to the prophets Gad and Nathan, chiefly on the ground of the following passage in 1 *Chron.*, xxix. 29:—'Now the acts of David the king, first and last, behold, they are written in the book of Samuel the seer, and in the book of Nathan the prophet, and in the book of Gad the seer.' The first twenty-four chapters of the first book of Samuel, from Samuel's birth nearly to his death, are ascribed to Samuel himself. As to the remainder, it cannot be exactly determined what part was written by Gad, and what part by Nathan; but it is conjectured that Gad, who was very probably a pupil of Samuel, and a companion of David in his wanderings during the life of Saul (1 *Sam.*, xxii. 5), wrote the history of David, from the death of Samuel to his being made king in Hebron (1 *Sam.*, xxv.; 2 *Sam.*, v.); and that the remaining part of the second book was written by Nathan. These three portions then were collected by Ezra when he formed the canon into one book; for in the Jewish canon the two books of Samuel form only one. Jahn, on the contrary, ascribes the books of Samuel and of Kings to the same author, and places their publication about the forty-fourth year of the Babylonish captivity.

In the Septuagint these books are called the first and second books of Kings, or of the Kingdoms. [**KINGS**; **CHRONICLES**.]

(The *Introductions* of Jahn, Eichhorn, Bertholdt, De Wette, and Horne.)

**SAMY'DA**, a genus of plants of the natural family of Samydeæ. The genus having all the characters of the family to which it belongs, is distinguished by possessing 10-12 stamens, all of which bear anthers; while the stigma is globose. The species consist of small trees or shrubs, found in the hot parts of America, such as the West Indies, Mexico, and Brazil, with a few doubtful species in the East Indies. The branches are sometimes thorny; the leaves alternate, entire, or serrate, with pellucid dots and twin stipules; flower-stalks axillary, single-flowered, solitary or fascicled with white but sometimes purple flowers.

**SAMYDA'CEÆ**, a natural order of apetalous plants, of uncertain station, and placed by De Candolle amongst polypetalous Exogens. They have three, five, or seven se-



*Samyda senutata*.

a, branch with stipulate leaves and flowers; b, flower opened, showing the monadelphous stamens and the pistil; c, anther with its double cell; d, transverse section of ovary showing seeds attached to five parietal placentas.



pals more or less cohering at the base; stamens perigynous, two, three, or four times as numerous as the sepals, with monadelphous filaments; superior one-celled ovary; indefinite ovules attached to parietal placentæ; capsules with from three to five valves; numerous seeds fixed to the valves; fleshy albumen and a radicle pointing away from the hilum. The leaves are alternate with stipules, marked with round and linear pellucid dots. The apetalous flowers and fruit of this order approximate it to Bixacæ, and its perigynous stamens and alternate stipulate leaves ally it to Rosacæ. It is an entirely tropical order, composed of small trees or shrubs. The bark and leaves are slightly astringent. One of the species, *Casearia ulmifolia*, is used in Brazil as a remedy against the bite of snakes, for which purpose the leaves are applied to the wound, and an infusion of them is taken internally.

SAN BLAS, a town on the western coast of Mexico, in the state of Xalisco, formerly the province of Guadalupe, is situated on an island formed by two mouths of the Rio Grande de Santiago as it enters the Pacific. It is the seaport of Tepic, and the chief maritime station in Xalisco. It stands about three-quarters of a mile from the shore, on a very remarkable isolated rock, rising abruptly out of a low, swampy, wooded plain or savannah, to the height of 150 feet, inaccessible on three sides, and with a surface of about 500 yards each way; within which limits the town is of course confined. From the plain, which is always more or less under water, rise exhalations and miasmata, which render the town very unhealthy by causing a low fever, besides giving birth to myriads of mosquitoes and sand-flies. During the rainy season, from June to November, the place is perfectly uninhabitable from the torrents of rain, which destroy the houses, and perfectly insulate the rock. At this season, all the inhabitants who can afford it, remove not only themselves but most of their property to Tepic, and the population is in a few days reduced from 3000 to 150.

At the shore is a village called La Playa, inhabited principally by fishermen and those connected with the arsenal, which, though now in a dilapidated state, was once of great importance. A good ropewalk still remains. A small estuary, the northern branch of the Rio Grande, affords a safe boat-harbour and landing-place, but the anchorage in the roads, which is commanded by two batteries, is much exposed to westerly winds. San Blas affords good supplies of meat, fruit, and vegetables, but the climate is very hot in the summer. 21° 32' N. lat., 105° 18' W. long. High-water, full and change, at 9h. 40m.; rise between 6 and 7 feet.

(Captain Hall's *South America*; Captain Beechey's *Voyage to the Pacific*; *Sailing Directions*, &c.)

SAN FRANCISCO, a port in the Mexican dominions, in the province of New California, on the shores of the North Pacific. It is only on account of its size, and the perfect security which it offers to vessels of any burden, that it has at present any claim to notice, though there can be little doubt that it will ultimately arrive at greater importance from the fertility of its soil and delightful climate. The entrance is narrow, lying between land of considerable elevation, on the southern point of which stands a fort to guard the passage. After running in a westerly direction about six miles, it divides into two branches, one extending 30 miles to the south-east between two ridges of hills with low land at the base reaching to the shores and terminating in small winding creeks; the other taking a northern direction, after about four miles opens out into a spacious basin 10 miles in diameter, and after converging to a second strait, again expands, and is connected with three large rivers, called Jesu Maria, Sacramento, and San Joachim. The greater part of the south-east arm is very shallow, leaving only a narrow channel up the centre, and the landing is bad. There are several islands and some dangerous rocks and shoals, but the anchorages are safe and well sheltered. A bar of sand lies eight miles off the entrance, with only 25 to 30 feet water; and with a high wind a heavy sea breaks over it.

It is not however devoid of interest in other respects, being one of the earliest settlements of the Old Spaniards for the charitable purpose of converting the Indians to Christianity. Their fort or stronghold, called the Presidio, was fixed near the entrance, on the southern shore, about half a mile inland. It is a square enclosure, the sides of which are about 300 yards in length, and were formerly sur-

rounded by a mud wall about 15 feet high, pierced for artillery. Against the inner sides of these walls are the dwellings of the settlers, the centre being left clear for exercise and military evolutions. These walls are now in ruins.

From this primary settlement emanated the five following missions, which were established in various parts of the adjacent country under the protection of the Presidio:—

San Francisco, founded in 1776; Santa Clara, 1777; San José, 1797; San Francisco Solano, 1823; San Blas, 1827.

As they are nearly similar in appearance and in their political organization, they may all come under the following brief description. The most conspicuous object is the church, around which are congregated the dwellings of the padres, and of the soldiers and attendants of the establishment, which are built with some pretensions to order and comfort; and at a little distance stand the wretched huts of the Indians, placed in squares with great regularity. It is the business of the Indians, who are under the absolute control of the padres, to cultivate the soil, and the care of the herds of sheep and cattle in which consists the wealth of the missions; the hides and tallow sent to Monterey for shipment form their chief source of revenue. Some of the missions possess as many as 10,000 head of cattle.

San Francisco is situated about three miles to the west-east of the Presidio, in the midst of a beautiful and fertile plain. Santa Clara is in an extensive plain not far from the head of the southern arm of the port. San José is at the foot of the hills to the south-east; and the two more modern missions are near the shores of the northern arm. Supplies of meat and vegetables are plentiful, and the country abounds with game and wild-fowl.

The Presidio is in 37° 48' N. lat. and 122° 26' W. long. High-water at full and change, 10h. 50m.; the rise is eight feet.

(Captain Beechey's *Voyage to the Pacific*.)

SAN MARINO, REPUBLIC OF, is a small territory, consisting chiefly of a steep mountain with its offsets and valleys, covering an area of about 27 square miles. It is situated on the coast of the Adriatic, and about ten miles from the coast of the Adriatic. The whole population amounts to about 7000. The town of San Marino stands on the upper part of the mountain, the summit of which is crowned by a castle with three towers, on which the standard of the republic waves. The town is ill built and ill paved; the streets are steep, and only practicable for mules and donkeys. The square before the town-house is large, and commands a fine view of the neighbouring Apennines. The church of the Capuchins contains a fine painting representing the Descent from the Cross. Outside of the town is il Borgo, a suburb; and at the foot of the mountain are three or four villages, Serravalle, Acquariva, Feglio, &c. The inhabitants have cultivated every slip of ground that can be made productive; they make some very good wine, some of which rear silk-worms, the produce of which constitutes an article of trade. They have also some good cattle. They import corn from the neighbouring Papal State.

The origin of the republic of San Marino is lost in the obscurity of the dark ages. Marinus, a holy hermit from Dalmatia, is said to have retired to this mountain in the fourth century of our era, and after his death a church was raised to his memory, and a village grew up round the spot. In the tenth century it became a village town by the name of 'Plebs Santi Marini cum Castellis'. It seems to have governed itself as an independent municipality; and we find in the twelfth century that the counts of San Marino purchased some lands from the neighbouring counts of Montefeltro, lords of Urbino. During the wars of the Guelphs and Guibelines, the people of San Marino took the part of the latter, together with the neighbours of Montefeltro, and as such were excommunicated by Innocent IV. Towards the end of the fourteenth century, the pope, in consequence of the cession made by Rudolph of Habsburg [PAPAL STATE], began to exert his authority to the Romagna, to enforce the suzerainty of a papal see over the towns and lords of the country. One of these vicars, Hildebrandinus, bishop of Arezzo, about the year 1291, complained that, with the exception of the town of Cesena, no other place in Romagna would obey his excommunications. This rector appointed a certain Theodoric, canon of S.

Leo, as his vicar for the district of Montefeltro, in which San Marino was included. The commune of San Marino being summoned, like the rest, by the vicar, to pay certain dues and fees, refused; and the matter being referred to a learned judge of Rimini, called Palamede, he decided that the community and men of San Marino were exempt from payment, having been of old independent of all foreign dominion, a decision which was confirmed by the vicar Theodoric in a charter quoted by Delfico in his 'Storia di San Marino.' From that time San Marino has been acknowledged as an independent state by the popes, although some popes, or rather their legates in the Romagna, have attempted at times to enforce their authority over that little state, but the attempt has not been persevered in. [ALBERONI.]

When Bonaparte overthrew the papal government, he respected the independence of San Marino; and in 1814, when the pope was reinstated in his dominions, the freedom of the republic was confirmed. The legislative power is in the hands of a great council of 300 anziani, or elders, and the executive consists of a senate of twelve, with a gonfaloniere, who is changed every three months.

SAN REMO, a province of the Sardinian States, forming part of the duchy of Genoa, is bounded on the north by the Maritime Alps, which divide it from Piedmont, east by the province of Oneglia, west by the county of Nizza and the principality of Monaco, and south by the Mediterranean Sea. The country partakes of the general nature of the Riviera, being occupied by offsets from the Alps, which advance to the sea-shore, and contain between them narrow valleys through which flow several torrents that are generally dry in summer. The lower hills and valleys and the strips of level ground along the coast produce oil, oranges, lemons, and wine. The climate is very temperate and genial, the thermometer seldom falling below the freezing-point. Even date-trees bear fruit in some favourable spots. (Bertolotti, *Viaggio nella Liguria*.) The population of the province consists of 56,500 inhabitants, distributed among 28 communes.

SAN REMO, the chief town, is built on the slope of a steep hill which rises from the sea-coast; the mountains forming a semicircle around and sheltering it from the north winds. The lower hills around the town are planted with olive, orange, lemon, fig, almond, and pomegranate trees, which constitute the principal wealth of the inhabitants.

The population of the town amounts to 11,000, many of whom are employed as seamen, and enjoy a good reputation for honesty and mildness of character. Murders, which are not uncommon in other districts of this coast, are unknown among the natives of San Remo. Before 1797 San Remo had eighty large merchant vessels, most of which, being pressed by the French into the service for their expedition to Egypt, were lost. The town has now hardly any other but coasting craft, with which it trades with Marseille and Genoa.

San Remo has a communal college with about 400 students, and several churches and palaces. The church Dell' Assunta, or Della Costa, is a fine structure ornamented with several columns of alabaster and crowned by a handsome dome. The Palace Borea has a gallery of good paintings. The town being formerly deficient in good water, has been of late years abundantly supplied with it by an aqueduct through the care of its intendente, the Avvocato Nota, well known for his dramatic works.

San Remo dates its origin from the ninth century, having been built below a castle on the hill called Castrum S. Romuli, from the name of a bishop of Genoa who was buried there, and which had been destroyed by the Saracens. In the twelfth century San Remo was an independent community under a nominal allegiance to the German emperors, and in 1170 it made an alliance with Genoa and Nizza for the mutual protection of their respective shipping against the Pisans. In 1199 however San Remo placed itself under the allegiance of Genoa, with a reservation of its municipal franchises and immunity from arbitrary taxation. This state of things, which was common to most towns of the Riviera, lasted till 1728, when the Genoese having laid certain duties upon the latter, the people of San Remo took up arms and dismissed the magistrates sent by Genoa. But through the mediation of the Prince of Monaco, the former relations between the metropolis and its dependencies were re-established. In 1753 however, in consequence of fresh dissensions, the Genoese sent an armed force to San Remo, built a castle to overawe the town, and deprived

the citizens of most of their privileges. Some time after an anonymous writer published 'Mémoires touchant la Supériorité Impériale sur les villes de Gènes et de San Remo,' Ratisbon, 1768, in which, referring to the old suzerainty of the emperors over the whole of the towns of this coast, he said that San Remo could not be bound by allegiance to Genoa, but was merely connected by a convention. The Genoese on their side attempted to prove 'their old high dominion over the whole of Liguria independently of the Empire.' (Accinelli, *Compendio delle Storie di Genova*, vol. ii.)

San Remo has produced some learned men, among others Michel Angelo da San Remo, an Orientalist, who lived in the seventeenth century, and Francesco Maria Gaudio, professor of mathematics in the university of Rome, and the author of several valuable works, especially on hydraulics, who died in 1793.

The only other place of any importance in the province is Ventimiglia, the ancient Albium Intemelium, a well-built town of 5700 inhabitants, on the sea-coast at the mouth of the Roia, and a bishop's see. The cathedral, a structure of the middle ages, is said to be built on the remains of a temple of Juno raised by the consul M. Æmilius, after his last victory over the Ligurians, B.C. 187. (Liv., 39, c. 2.) The church of St. Michael is partly built with the remains of a temple dedicated to Castor and Pollux. The town contains several Roman inscriptions. Father Angelico Aprosio, a native of Ventimiglia, and a great philologist and bibliographer of the seventeenth century, bequeathed a considerable library to the Augustine convent in the town, which was plundered of its best works, by the revolutionists of Genoa, it is said, during the French invasion in 1797.

In the eleventh century Ventimiglia had its counts, who afterwards became feudatories of the city of Genoa. This relation was confirmed by the diploma of the emperor Frederic I., dated 1162, which granted to the republic of Genoa the whole Riviera from Monaco to La Spezia, as an imperial fief, saving the rights of the respective counts and marquises. In the thirteenth century Ventimiglia was a subject of dispute between Genoa and the Anjou counts of Provence. In April, 1794, the French, who had already taken possession of Nizza and Monaco, appeared before Ventimiglia. The Genoese governor, not having the means of resistance, could only protest against this violation of a neutral territory. The French then spread along the Riviera, from whence, two years after, they penetrated into the plains of Lombardy.

Between Ventimiglia and San Remo, on a hill above the road, is the village of Perinaldo, the birth-place of the astronomer Domenico Cassini, and his nephew Maraldi, likewise an astronomer, who died at Paris in 1729.

The province of San Remo was for a long time the extreme boundary of the Genoese territory. It has been also considered, geographically speaking, as the western boundary of Italy on this side, the offsets of the Maritime Alps from the group of the Col di Tenda coming close to the sea near Monaco, and closing the passage, whilst the river Roia, which descends from Tenda, flows along their eastern or Italian base. [MONACO.] The country of Nizza, which lies to the west of the mountains, is open on the side of Provence, the Var being rather a conventional than a geographical boundary. In the Antonine Itinerary the boundary between Italy and Gaul is placed at the mountain summit, now called Colle della Turbia, on the road between Villafranca and Monaco, upon which a splendid trophy was raised by the senate to Augustus, in commemoration of his having finally subjected all the Alpine tribes, of which an inscription, given by Pliny (iii. 20), recorded the names. A fragment of the inscription, with the words 'Gentes Alpinae devictæ,' is seen upon a gate leading to the square of S. Giovanni in the village of Turbia, as well as fragments of columns and other remains. The neighbouring church was built with stones taken from the monument, the massive round tower or body of which, that bore the colossal statue of Augustus, still remained in the seventeenth century, and was used as a castle to defend the pass; but Marshal Villars, in the wars of Louis XIV., blew up the greater part of it. The remaining part is called by the natives 'Il trofeo di Augusto.'

SAN SEBASTIAN. [SEBASTIAN, SAN.]

SANA. [ARABIA.]

SANADON, NOEL-ETIENNE, was born at Rouen,



February 16, 1676. Having entered early into the order of Jesuits, he became professor of rhetoric first at Caen, and afterwards at Paris. On the death of Père Ducereau, he was appointed tutor to the Prince de Conti, through whose influence he became, in 1728, librarian of the Collège de Louis le Grand, which situation he held till his death, October 22, 1733.

The Père Sanadon was possessed of considerable erudition, and was on terms of intimacy with Huet and most of the other learned men of his time. He is the author of a prose translation of Horace, 'Les Poésies d'Horace, disposées suivant l'Ordre chronologique, et traduites en Français, avec des Remarques et des Dissertations critiques,' Paris and Amsterdam, 1728, 2 vols. 4to. There is a subsequent edition in 8 vols. 12mo., 1759. This translation is better than that of Dacier, and has smoothed the way for following translators, but it possesses few of the beauties of Horace. Sanadon is the author of a Latin heroic poem, 'Nicanor Moriens,' which contains some pleasing imitations of Theocritus, Anacreon, and other Greek poets. He wrote also some Latin lyric poems, 'Carminum Libri Quatuor,' Paris, 1715, 12mo., and translated the 'Pervigilium Veneris,' Paris, 1728, 12mo. Many of his Latin verses and Latin discourses have been published separately, of which a detail is given in Moreri's 'Dictionnaire Historique,' edition of 1759.

SANCERRE. [CHER.]

SANCHEZ, FRANCISCO, commonly called 'El Brocense,' an eminent classical scholar of the sixteenth century, was born at Las Broças, in the province of Estremadura in Spain, in 1523. He commenced his studies at the university of Valladolid, where he took his degree of bachelor of arts in 1551. From thence he went to Salamanca, where, having been incorporated in the university, he obtained, in 1554, the chair of rhetoric, and also taught Greek and Latin with the highest reputation. Justus Lipsius, Scioppius, and other learned scholars of his time speak in the highest terms of him. The former bestows on him the epithets 'divine' and 'admirable,' and in one of his letters (*Ad Italos et Hispanos*, p. 89) calls him 'Mercurius atque Apollo Hispanus.' In 1574 Sanchez took the doctor's degree. He had already edited Persius, Pomponius Mela, the 'Ibis' of Ovidius, Virgil's 'Bucolics,' and Horace's 'Art of Poetry.' He now devoted all his leisure to the composition of the work which gained him most reputation, namely, his 'Minerva; seu de Causis Linguæ Latinæ Commentarius,' which appeared for the first time at Salamanca in 1587, 8vo., and was often reprinted during the sixteenth century, and in more modern times at Amsterdam, 1754, 1761, 8vo., with remarks by Scioppius and numerous annotations by James Voorbroek.

[PERIZONIUS.] Another edition was published at Utrecht, 1795, with the additions of Everard Scheid. The 'Minerva' is a work in which the rules of Latin syntax are explained by means of quotations from the classic authors. It gained its author great reputation among the learned of his time. In 1593 Sanchez resigned the chair of rhetoric in favour of his son-in-law Bartholomé de Cespedes, and reserved for himself those of Latin and Greek grammar, which he filled till the time of his death. Sanchez died on the 17th January, 1601, at the age of 77, and was buried in the church of the convent of San Francisco. Besides the above-mentioned he wrote the following works:—'Veræ brevisque Grammatices Latinæ Institutiones' (Salamanca, 1587, 8vo), which he subsequently published in Spanish under the title 'Arte para saber Latin' (Sal., 1595, 8vo); 'Grammaticæ Græcæ Compendium' (Salam., 1592, Antw., 1581, 8vo.); 'De Arte Dicendi,' Salam., 1556; 'De Interpretandis Auctoribus, sive de Exercitatione,' Antw., 1582 and 1592; 'Paradoxa,' Antw., 1582, 8vo.; 'Organum Dialecticum et Rhetoricum,' Salam., 1588, 8vo.; 'De Nonnullis Porphyrii aliorumque in Dialectica Erroribus Scholæ Dialecticæ,' Salam., 1588 and 1597. He also published a very learned Commentary on the 'Emblems' of Andrea Alciati, Leyden, 1563; on the 'Sylvæ' of Angelo Politiano, Salam., 1554; on the Poems of Juan de Mena [MENA]; on the works of Garcilaso de la Vega, Salam., 1574. All his minor works, with the exception of the 'Minerva,' were collected and published at Geneva in 1766, 4 vols. 8vo.; prefixed to the first volume is the life of the author by Gregorio Mayans.

SANCHEZ, FRANCISCO, an eminent physician, who lived at the same time as the subject of the preceding article, has often been mistaken for him. He was born of Jewish

parents, but embraced the Christian religion. He died in 1632. His works, among which is a valuable Commentary on the Physics of Aristotle, were published after his death, Toulouse, 1636, 4to.

SANCHEZ, THOMAS, a learned theologian, was born at Cordova in 1550, of noble parents. At the age of sixteen he entered the Society of the Jesuits, and in course of time became director of the noviciate at Granada. His reputation for sanctity and theological learning was such that he was consulted on difficult cases of conscience by persons from all parts of Spain and Italy. This induced him to write his 'Disputationes de Sancto Matrimonio Sacramento,' which he intended as a sort of manual for confessors. This work, in which the author displayed great learning, has been the subject of much animadversion. (Bayle's *Dict.*, vol. ix., p. 45), owing to the free manner in which the subject is treated. It was first printed at Geneva, 1602, folio, and has subsequently gone through fifteen different editions. He also wrote 'Opus Morale in Precepta Decalogi,' Mad., 1613; and 'Consilia, seu Opuscula Moralia,' Lyon, 1634-5. Sanchez died 19th May, 1612, at Granada, where he was interred with great pomp.

SANCHEZ DE AREVALO, RODRÍGO, generally known as Rodericus Sanctius, a Spanish prelate, much admired for his writings on ecclesiastical history and other subjects, was born at Santa Maria de Nieva, in the diocese of Segovia, in 1404. After receiving his classical education at the university of Salamanca, and obtaining the degree of doctor, he entered the church, and was made successively archdeacon of Treviño in the diocese of Burgos, dean of Leon, and dean of Seville. About 1440, John II. king of Castile, wishing to send an ambassador to Frederick III., chose Sanchez for that purpose. Sanchez succeeded so well in the object of his mission, that when Calixtus III. became pope, he was sent by Henry IV. of Castile to congratulate his holiness on his accession. In all his embassies Sanchez made Latin harangues to the different princes whom he was sent. These harangues are still preserved in manuscript in the Vatican library. On the accession of Paul II., Sanchez, who had been prevailed upon by his predecessor to settle at Rome, was appointed by that pope governor of the castle of St. Angelo, and keeper of the jewels and treasures of the Roman church; and in course of time promoted to the bishoprics of Zamora, Calabria, and Palencia, which he however governed without quitting Rome. He employed all the time he could spare from his official duties in composing several works, most of which have never been printed. He died at Rome, Oct. 4th, 1484, and was interred in the church of Santiago dei Spagnoli. He wrote the following works:—'Speculum Vitæ Humanæ &c.,' being a treatise on morals, divided into two books, which very heavy censure is passed on the clergy. Rome, 1468, folio; 'Epistola de Expugnatione Nigropontis,' &c., without date, but probably before the author's death; 'Compendiosa Historia Hispanica' (Rome, 1470, 4to), dedicated to Henry IV. of Castile; this was subsequently reprinted in the collection entitled 'Hispania Illustrata,' by Andrea Schott, vol. i. (Frankfort, 1603). 'Libellus de Origine ac Differentia Principatus, &c.,' being a treatise wherein the author labours to prove the supremacy of the pope over all other sovereigns, Rome, 1521. He also wrote many more works on different subjects, which are still in manuscript in the Vatican library, and the catalogue of which may be seen in Nicolas Antonio, 'Bib.' vol. i., p. 297.

SANCHUNIATHON, a Phœnician writer, whose time is not certain: some make him a contemporary of queen Semiramis (Euseb., *Præp. Evang.*, i., p. 31; x., p. 20) and others say that he lived about the time of the Trojan war. (Porphyr. ap. Euseb., l. c.; Suidas, s. v. Σανχουνιάθων.) His birthplace, according to the general opinion, was Brutus, though Athenæus (iii., p. 126, where however the common reading is Σουμαϊθων) and Suidas call him a Trojan. He was the contemporary of Adonilabas, a king of Babylon to whom he was engaged as secretary; and it was at the request of this king that he wrote his principal work. Suidas mentions the titles of two works of Sanchuniathon, called *περὶ τῆς Ἐρμού θουσιολογίας*; another *Λιγυστιακή θουσιολογία*. Athenæus speaks of *Φοινικία* of Sanchuniathon, 'A History of Phœnicia,' which by other ancient writers is called *Φοινικία ἱστορία*, or *Φοινικίων θεολογία*. (Porphyr., *Abst. ab Anim.*, ii., p. 94; Theodoret, p. 34.) But these three titles probably refer to different portions of the same work, namely, to his 'History of Phœnicia' in which he

described the religious as well as the profane history of his own country, and also the theology of Egypt. He is said to have derived most of his information from the books of Taaut (Hermes), or from Hierombal, a priest of the god 'Ievó (perhaps Jehovah); and if the latter be the same as Jerobaal (Gideon) in the book of *Judges*, Sanchuniathon must have lived in the fourteenth century before the Christian æra. But little confidence can be placed in these and similar conjectures; and some critics have gone so far as to deny the existence of Sanchuniathon.

The original works of Sanchuniathon, which were written in the Phœnician language, are now lost, and even the antients who speak of them do not appear to have been acquainted with them in the original language, but they speak of a Greek translation made by Philo of Byblus, a grammarian who lived during the latter half of the first century of our æra. The original work of Sanchuniathon is said to have consisted of eight books (Porphyr., *De Abstin.*, ii., p. 94), but the translation of Philo was divided into nine books. (Euseb., *Præp. Evang.*, i., p. 31.) The work of Eusebius just referred to contains a considerable fragment of the history of Sanchuniathon, which gives an account of the gods of the Phœnicians and Egyptians, and till within the last few years this and a few other fragments, as translated by Philo, were the only parts of the work of Sanchuniathon which were known. A very useful edition of these fragments was published at Leipzig, in 1826, by J. C. Orelli, under the title '*Sanchuniathonis Berytii Fragmenta de Cosmogonia et Theologia Phœnicium, Gr. et Lat. recogn. emend. not. sel. Scaligeri, Bocharti, G. J. Vossii, Cumberlandi aliorumque permult. suisque animdv., illustr. J. C. Orelli.*' But in the year 1835 a MS. containing the whole of the nine books of Philo's translation of Sanchuniathon was discovered in the convent of Santa Maria de Merinhao, in the province of Entre Douro e Minho in Portugal, by Colonel Pereiro; or according to others, by a German surgeon. The discovery of so important a work created a great sensation throughout Europe, but the opinions of scholars were divided; some declared the work to be a forgery of Philo, while others, and especially Grotefend, exerted their utmost to prove that the work was the real translation of Sanchuniathon made by Philo. The controversy was at the time carried on with great zeal in Germany, and the result was, that at last almost all scholars agreed that the work is spurious. In 1836 Wagenfeld published a German translation of it, with an introductory discourse by Grotefend, under the title '*Sanchuniathon's Urgeschichte der Phœnizier, in einem Auszuge aus der wieder aufgefundenen Handschrift von Philo's vollständ. Uebersetzung nebst Bemerkungen von Fr. Wagenfeld mit einem Vorworte von G. F. Grotefend, mit einem Facsimile.*' Hanover, 1836. The year following there appeared '*Sanchuniathonis Historiarum Phœniciaë libros novem, Græce versos à Philone Byblio, edidit Latinaque versione donavit F. Wagenfeld.*' Bremæ, 1837, 8vo.; and another German translation, '*Sanchuniathon's Phœnicische Geschichte; nach der Griechischen Bearbeitung des Philo von Byblos ins Deutsche übersetzt, mit einer Vorrede.*' Lübeck, 1837, 8vo. Compare, on Sanchuniathon in general, J. A. Fabricius, '*Biblioth. Græc.*, vol. i., p. 222, &c.; and respecting the controversy on the new discovery, C. L. Grotefend, '*Die Sanchuniathonische Streitfrage nach ungedruckten Briefen gewürdigt.*' Hanover, 1836, 8vo.; Schmidt, '*Der neuentdeckte Sanchuniathon, ein Briefwechsel.*' Altona, 1838, 8vo.; and Movers, '*Die Phœnizier.*' p. 116, &c.

**SANCROFT, WILLIAM**, born 1616, died 1693, an eminent and learned prelate of the English church, was born at Fresingfield in Suffolk, and being remarked while at school for his piety and extraordinary powers and attainments, was early destined for the church, and sent to study in Emmanuel College, Cambridge. He was living in the University in 1642, but he soon after lost his fellowship at Emmanuel in consequence of his refusal to take the Solemn League and Covenant.

While in the University, he was a most diligent student. We are not informed what he did from the time when he lost his fellowship to the return of the king, but it was during this period that he produced his work entitled '*Modern Policies and Practices.*' a work containing statements of general principles in politics, but intended plainly to bear on the prevalent doctrines and principles of the day. Some part of the time was spent abroad. A little before the king's return, he was in England, and chosen one of the University preachers; in the same year he was collated to

the rectory of Houghton-le-Spring, and made a prebendary of the church of Durham. His rise was now rapid: in 1662 he was made master of Emmanuel; in 1663, dean of York; in 1664, dean of St. Paul's; in 1668, archdeacon of Canterbury; and in 1678, archbishop of Canterbury.

While in this high dignity, he performed many useful works. But a change was at hand. King James II. found no countenance from the archbishop in his designs to introduce popery, nor passive acquiescence; and when he had issued his declaration for liberty of conscience, and required the clergy to publish it, Sancroft refused, and, accompanied by six other bishops, presented a petition to the king against the declaration. This petition was treated as a libel, and the seven prelates were committed to the Tower, but on their trial were acquitted. In the same year he was much employed in endeavouring to effect a comprehension of the dissenters and the church. He concurred in the declaration for a free parliament when King James had withdrawn himself, but when the Prince and Princess of Orange were declared king and queen, he, together with several other of the prelates and many of the inferior clergy, refused to acknowledge them as such, and he was in consequence deprived of his dignity.

Tillotson was nominated his successor; and as to Sancroft himself, he did not long survive. Retiring to Fresingfield, the place of his birth, he lived there in a state of great seclusion till his death, which occurred on November 24, 1693. He was buried in the churchyard of that place, under a tomb, the inscription on which, written by himself, is characteristic and remarkable:—'*William Sancroft, born in this parish; afterwards, by the providence of God, archbishop of Canterbury; at last, deprived of all which he could not keep with a good conscience, returned hither to end his life, and professeth here, at the foot of his tomb, that as naked he came forth, so naked he must return, the Lord gave, and the Lord hath taken away (as the Lord pleases, so things come to pass), blessed be the name of the Lord.*' There is more of it, but this is the most striking part.

**SANCTIFICATION**, a term in Theology, denoting the highest Christian attainment; the state of those who are perfectly pure and holy, having lost the inclination to vice, and are wholly devoted to virtue and godliness. It is understood to be produced by the special operation of the Holy Ghost, and to ensue upon justification.

**SANCTIUS.** [SANCHEZ.]

**SANCTO'RIOUS**, the Latinized form of the name of an eminent Italian physician, who was called in his own language Santorio. He was born in 1561, at Capo d' Istria, studied medicine and took his degree at Padua, and then settled at Venice as a practitioner, where he had considerable success. In 1611 he was recalled to Padua, and appointed professor of the theory of medicine in that university. He there commenced a series of observations on insensible perspiration, which have made his name known throughout Europe, even among those who do not belong to the medical profession. '*For the better carrying on these experiments,*' says Addison, in the *Spectator*, No. 25, '*he contrived a certain mathematical chair, which was so artificially hung upon springs that it would weigh anything as well as a pair of scales. By this means he discovered how many ounces of his food passed by perspiration, what quantity of it was turned into nourishment, and how much went away by the other channels and distributions of nature.*' He continued to lecture at Padua to numerous audiences for thirteen years, until his reputation occasioning his being frequently sent for to Venice by the people of distinction in that city, he resigned his chair, in order to dedicate all his time to medical practice. His resignation was accepted, but the salary continued; and with this testimony of the public esteem he removed and settled finally at Venice, where he died in 1636, aged seventy-five. A marble statue was erected to his honour in the cloister of the Servites, where he was interred; and the College of Physicians at Venice, in return for a legacy which he bequeathed them, annually commemorate him in a laudatory harangue. He was the author of the following works: 1, '*Methodus vitandorum Errorum omnium qui in Arte Medicâ contingunt Libri XV.*' Venet., 1602, fol., and several times reprinted. Haller gives a short analysis of its contents (*Biblioth. Medic. Pract.*, tom. ii., p. 351), says that there is much useful matter in it, and calls it '*magni momenti opus, etsi raro citatur.*' 2, '*Commentarius in Artem Medicinalem Galeni.*' Venet., 1612, fol. '*Fusissimum opus,*



says Haller, 'ut tedium lectionis vix feras.' 3, 'Ars de Staticâ Medicina Sectionibus Aphorismorum Septem comprehensa,' Venet., 1614, 12mo. This is the work by which his name is best known, of which there were numerous editions, and which was translated into several modern languages. The latest edition that the writer has seen quoted is that with a Commentary by A. C. Lorry, Paris, 1770, 12mo. There is a French translation by Le Breton, Paris, 1722, 8vo., and by Pierre Noguez, 1725, 12mo., 2 vols.; an Italian one by F. Chiori, Venice, 1743; a German one, Bremen, 1736, 8vo.; and an English one, Lond., 1676, 12mo., and another by Dr. Quincy, third edit., Lond., 1723, 8vo. It contains the results of a long series of observations made upon the weight of his own body, and the external causes which influenced its increase or diminution. He treats especially of insensible perspiration, on the due amount of which he makes health and disease depend. There is much curious and valuable matter in the work, though the advances of modern science have thrown some doubt upon the infallibility of some of his aphorisms. He unquestionably conferred a benefit on medical science by directing the observations of medical men to the functions of the skin; but unfortunately the doctrines were extended much too far; and coinciding with the mechanical principles which were coming into vogue after the discovery of the circulation of the blood, as well as with the chemical notions which were not yet exploded, they contributed to complete the establishment of the *humoral pathology*, under the shackles of which the practice of medicine continued almost to our own times. 4, 'Commentarius in Primum Fen Primi Libri Canonis Avicennæ,' Venet., 1626, fol. 'Memorable opus,' says Haller, 'plenumque propriorum inventorum et cogitationum apud auctorem primum natum.' In it he describes an instrument that he had invented for measuring the force of the pulse, and several new instruments of surgery. He was also the first physician who attempted to measure by the thermometer (then newly invented) the heat of the skin in different diseases, and at different periods of the same disease. 5, 'Commentarius in Primum Sectionem Aphorismorum Hippocratis,' Venet., 1629, 8vo. A work not of much value. 6, 'Liber de Remedium Inventionem,' Venet., 1629, 8vo., contains nothing remarkable except the account of some post mortem examinations. A letter by Sanctorius, 'De Calculo,' is inserted in Jo. van Beverwyck's 'De Calculo Renum et Vesicæ Liber Singularis, cum Epistolis et Consultationibus Magnorum Virorum,' Lugd. Bat., 1638, 12mo. All his works were collected and published in four volumes, 4to., Venet., 1660.

**SANCTUARY**, in English law, a consecrated place which gives protection to a criminal taking refuge there. The word also signifies the privilege of sanctuary, which was granted by the king for the protection of the life of an offender. Among the Saxons the privilege of sanctuary was regulated by law, and all persons were prohibited from violating it by taking away or molesting the offender, who had a right to remain in sanctuary thirty days, after which he was to be delivered safe to his relations. The institution was probably beneficial in those times. It took away from parties the opportunity of avenging their wrongs upon the offender, and gave him time to collect the mulct, which was then the legal penalty for many crimes. The same custom prevailed after the Conquest; but under the dominion of the Normans there appear early to have existed two kinds of sanctuary, one general, which belonged to every church, and another peculiar, which commenced and had its force in a grant by charter from the king. This peculiar sanctuary could not be claimed by prescription only, and it was also necessary that it should be supported by usage within legal memory, and allowance before the justices in eyre. These two kinds differed from each other with respect to some of their privileges. The general sanctuary afforded a refuge to those only who had been guilty of capital felonies. On reaching it, the felon was bound to declare that he had committed felony, and came to save his life. If he neglected to do this, he might immediately be dragged from the place. After this declaration, he had the option, within forty days, either of surrendering himself to justice, or of stating before the coroner the particular circumstances of his offence, and taking the oath of abjuration, by which he swore forthwith to leave England, and never to return without the king's permission. The consequence of abjuration was the attainder of his blood, and the consequent forfeiture of all his goods

and chattels. After taking the oath, a port was assigned to him by which to quit the kingdom, and a certain time was allowed for this purpose. It seems however that if he refused to leave the sanctuary, the lay officers had no authority to remove him; and in case the spiritual authorities declined to act, there were no means of removing him except by starving him out. If during the forty days, or after the oath of abjuration, and during his journey for the purpose of quitting the realm, he was legally proceeded against, he might plead his privilege of sanctuary to an appeal or indictment. A peculiar sanctuary might, if such privilege was granted by the charter, afford a place of refuge even to those who had committed high or petty treason; and a party escaping thither might, if he chose, remain undisturbed for life. He still however had the option to take the oath of abjuration and quit the realm. Sanctuary seems in neither case to have been allowed as a protection to those who escaped from the sheriff after being delivered to him for the purpose of execution. It appears that it was not allowed in cases of sacrilege. During the latter part of the reign of Henry VIII., at the time when the religious houses were dissolved, several statutes were passed (26 Henry VIII., c. 13; 27 Henry VIII., c. 15; 28 Henry VIII., c. 12), which regulated, limited, and partly abolished the privilege of sanctuary, both as regarded the number and classes of criminals entitled to it, and also the places possessing the privilege. Finally, by 21 James I., c. 28, s. 7, it was enacted that no sanctuary or privilege of sanctuary should thereafter be admitted or allowed in any case. [ASYLUM.]

(Reeves's *History of the English Law*; Comyn's *Leg. tit. 'Abjuration'*; 4 Bl., *Com.*)

**SAND**. A mass of any comminuted minerals as a popular language called sand; but the most abundant ingredient in the extensive sands of the deserts, sea-shore, river-banks, and soil, is granular quartz or flint.

Little attention has been paid by geologists to this abundant covering of the earth's surface. Most of the sands which we observe are the ruins of disintegrated rocks; red, white, grey, black, according to the rocks from which they were derived. On examining these rocks themselves we find them composed of grains of such sand, not crystalline grains, but worn and rounded on their surfaces like pebbles. The parts of these solid rocks then have not existed as mere loose sand, and we seem to return in a circle to the point of departure. The origin of sand is however seen in volcanic dust and ashes—in the disintegration of granitic, porphyritic, and other pyrogenous rocks; the aggregation of them is easily understood by examining millstone grit, new red-sandstone, or the grès-de-Fontainebleau. In the disintegration of sandstones is too common a phenomenon in English Gothic buildings.

Soil often contains sand, though the subjacent strata be wholly calcareous or finely argillaceous. This is a phenomenon of the same order as the accumulation of debris (boulders, gravel, clay, &c.) in situations far from the native place of such materials. It proves that the surface has been traversed by currents of water; and there can be no doubt in the mind of an observing agriculturist, that the washings of the earth's surface, by mixing materials of different qualities, have been in many cases the cause of the fertility of soils.

Some sands impregnated with oxide of iron (and are often blackened or rendered ochraceous) and others which are nearly white, are very sterile; others of a grey or greenish-brown, or redder hue, are often fertile. The latter almost always contain argillaceous ingredients (often a proportion of felspar), and probably it is in a great degree to the presence of potash in the felspar or the clay that their superiority is owing. [MANURE.]

**SAND GROUSE**. [TETRAONIDÆ.]

**SAND MARTIN**. [SWALLOWS.]

**SANDAL-WOOD**. [SANTALACEÆ; SANTALUM.]

**SANDAL-WOOD, RED**, or Red Saunders Wood. Commerce. [PTEROCARPUS.]

**SANDARAC** (incorrectly called a gum, being altogether destitute of that principle, and consisting of a mixture of two different kinds of resin and a little volatile oil) is a secretion from the *Callitris quadrivalvis* (Thunbergia aculata, Desf.), a tree of enormous size, native of the southern part of the province of Temme in the kingdom of Morocco, and there called Arar. (Jackson, *Travels in Morocco*, p. 78.) It exudes spontaneously from the bark, and is

erected on the surface. It occurs in small, irregular, but rather elongated, seldom perfectly round tears, or in masses run together, which are rarely of any considerable size, of a light yellow colour, sometimes verging to brownish, of a dull hue externally, generally covered with powder, but when this is removed, semitransparent. It breaks easily with a conchoidal fracture and vitreous lustre. The powder is white, and forms the substance called *pounce*. By chewing it forms a fine powder, which does not agglutinate, and has a faint balsamic taste. At ordinary temperatures it is without odour, but by the application of heat it easily melts and diffuses a strong though not unpleasant odour, resembling that of juniper or mastic, but not so agreeable as the latter. It is easily ignited. It is soluble to the extent of four-fifths in cold alcohol, and the insoluble residuum is easily soluble in æther, or, slowly and with difficulty, in boiling turpentine. The portion insoluble in alcohol is termed *Sandaracin*.

Sandarac is used for the preparation of varnishes, also occasionally for incense or pastilles, plasters, and ointments. The powder is rubbed on parchment to render it fit to be written on. Sandarac is sometimes used to adulterate mastic; and on the other hand, a resin obtained from the *Juniperus communis*, and another from *J. Oxycedrus*, are employed as a substitute for the genuine sandarac. In Sweden, lumps of resin which are found under ants' nests below the juniper bushes are called Sandarac. The resin of the *Pinus Dammaria* (*Agathis loranthifolia*, Salisb.) is called French Sandarac in commerce. Sandarac must not be confounded with Orpiment.

#### SANDBACH. [CHESHIRE.]

SANDBY, PAUL, an English artist of very great merit and deserved reputation, was born at Nottingham in the year 1732. At the early age of fourteen he came to London, and obtained an introduction to the drawing-room at the Tower, where he had studied about two years, when the duke of Cumberland, wishing to have a survey of the north and west parts of the Highlands of Scotland, Sandby was employed as draughtsman under Mr. David Watson. Though his proper occupation was the drawing of plans, he devoted his leisure hours to making numerous sketches of the fine scenery of that romantic country. From these sketches he made some small etchings, which were published by Ryland and Bryce. About 1752, after his return from the Highlands, he passed some time at Windsor, where he made drawings of the beautiful scenery of Windsor and Eton. These drawings were much admired, and were purchased by Sir Joseph Banks, who soon afterwards invited him to accompany him on a tour in Wales. Here he was employed by Sir Watkin Williams Wynne to take views of the picture-que scenery of the principality. These he afterwards engraved in aqua-tinta, in imitation of drawings, with a degree of perfection to which that style of engraving had never before attained.

On the institution of the Royal Academy in 1768, Mr. Sandby was chosen one of the original members, and in the same year received the appointment of head drawing-master to the Royal Military Academy at Woolwich; an office which he held with credit to himself and great advantage to the academy till his death.

His industry was as remarkable as his genius, and the number of his drawings which are contained in the cabinets of amateurs is immense. It appears that he sometimes painted in oil, but none of his performances of that kind are known to the public.

SANDEC (pronounced Sandetz), one of the circles of Austrian Galicia, is 1400 square miles in extent, and has 220,000 inhabitants. It is bounded on the north by the circle of Bohemia, on the east by that of Yaslo, on the north-west by that of Wadowice, and on the south and south-west by Hungary. The southern part is entirely covered by the Carpathian Mountains. There are many sandy tracts. The soil in some parts is stony, and only a few spots are fertile. The Dunajetz rises in the south-west corner of the circle, but is not navigable till it has been joined above Old Sandec by the Poprad, a more considerable stream, which comes from Hungary, traverses the whole circle, and receives all the smaller streams. The inhabitants are industrious, and cultivate the soil with great care and industry. They have also a pretty numerous breed of cuttle. The abundance of wood enables them to maintain many glasshouses, and they manufacture great quantities of yarn and linen.

NEW SANDEC, the chief town of the circle, is situated on an eminence on the right bank of the rapid Dunajetz,

in a wide and fertile plain bounded by mountains rising like an amphitheatre behind each other. It has a gymnasium, founded in 1818, a district school, and the public offices of the circle. The number of inhabitants is nearly 5000, of whom one third are Jews. OLD SANDEC, about 6 miles to the north, consisting chiefly of wooden houses, has 3000 Christian inhabitants, a convent of nuns of the order of St. Clarissa, a female school for the higher classes, and a gymnasium. It is also the residence of a vicar-general for the three western circles, who has a chapter and a consistory, and exercises episcopal functions since the suppression of the bishopric of Tarnow.

SANDEMANIANS, one of the minor sects, consisting of persons who profess to be followers of Robert Sandeman, a native of Perth, born in 1718. They are however really an offset from the Glasites of Scotland, a body of religionists followers of Mr. John Glas, a minister in the Presbyterian church, who was removed from his office, on account of certain peculiarities of religious opinion, in the year 1728. Mr. Sandeman married Catherine Glas, daughter, we believe, to John Glas, and entered into all his peculiarities. In 1757 he published his *Letters on the 'Theron and Aspasia'* of Mr. James Hervey, in which the peculiarities of the Glasite system are exhibited in a popular manner. In 1758 he began a correspondence with Mr. Samuel Pike, an Independent minister of note in London, who adopted his views, and in 1760 he removed to London, where he preached in various places, and attracted much notice. He did not however remain long in London, for in 1764 he removed to the American Colonies, where he continued till his death.

The leading doctrine of the sect is thus expressed in the epitaph on Mr. Sandeman's tomb at Danbury in New England:—'Here lies, until the resurrection, the body of Robert Sandeman, who, in the face of continual opposition from all sorts of men, long and boldly contended for the antient faith, that the bare death of Jesus Christ, without a deed or thought on the part of man, is sufficient to present the chief of sinners spotless before God.'

The Sandemanians in London met first for public worship at the hall of the Glovers' Company, afterwards at an old meeting-house of the Quakers in Bull and Mouth Street, and from 1778 at a chapel in Paul's Alley, Barbican.

The best account which has been given of this sect is to be found in 'The History and Antiquities of the Dissenting Churches in London,' by Walter Wilson, in four volumes 8vo. (vol. iii., p. 261-276). After giving a more detailed account of the faith of this body of persons, he proceeds 'to unfold some of those practices by which they are distinguished from other Christians: these are, their weekly administration of the Lord's supper; their love-feasts, of which every member is not only allowed but required to partake, and which consist in dining either in the vestry of their meeting house or at each other's houses in the interval between the morning and afternoon services; their kiss of charity at the admission of a new member, and at other times when they deem it necessary and proper; their weekly collections before the Lord's supper, for the support of the poor and defraying other expenses; mutual exhortation; abstinence from blood and things strangled; washing each other's feet, when, as a deed of mercy, it might be an expression of love; community of goods, by which any one is to consider the whole of his property liable to the calls of the poor and of the church; and the unlawfulness of laying up treasures upon earth, by setting them apart for any distant, future, and uncertain use. Agreeably to this, they do not allow of putting out money to interest. They allow of public and private diversions, so far as they are not connected with circumstances really sinful; and, apprehending a lot to be a thing sacred, they disapprove of lotteries and games of chance.' Such is Mr. Wilson's account.

The sect is said to be more numerous in America than in England.

#### SANDERLING. [SCOLOPACIDÆ.]

#### SANDGATE. [KENT.]

#### SANDOMIR. [POLAND.]

SANDORICUM, a genus of plants of the natural family of Meliaceæ, which is named from a change in one of its eastern names, Suntoor or Sundoor. The genus contains only a single species, found in the hot parts of Asia, and is characterised by having the calyx 5-toothed. Petals 5. Stamens 10, joined into a tube, which is 10-toothed, and bears the anthers inside. Stigmas 5-bifid. The drupe contains 5 ovate compressed nuts, which are 2-valved at the



base, and 1-seeded. *S. indicum*, the only species, is an elegant tree of considerable size, which is found in the Molucca and Philippine Islands, as well as in the southern parts of India. The leaves are alternate and trifoliate, leaflets entire, panicles axillary, with the flowers crowded on the short partial peduncles. The fruit is acid, and sufficiently agreeable to be mixed with syrups to make cooling drinks: its root is bitter, and used in medicine in bowel complaints. It is sometimes called false mangosteen, from some resemblance to its fruit, and also Indian sandal-wood.

**SANDOVAL, FRAY PRUDENCIO DE**, an eminent Spanish historian, was born at Valladolid, others say at Monterey in the province of Galicia, about 1560. His parents having educated him for the church, he took the monastic orders at the Benedictine convent of Santa Maria la Real de Naxera, where he passed several years, devoting all his attention to the study of the civil and ecclesiastical antiquities of Spain. Having gained some reputation by his writings, he was made abbot of San Isidro de Guengua at Valladolid, and soon after appointed historiographer to Philip III. This monarch charged him with the continuation of the 'Cronica General' of Ambrosio de Morales [MORALES], which Sandoval published under the title of 'Historia de los Reyes de Castilla y de Leon.' Other historical works which he published at the same time, attracted the notice of Philip, and he was rewarded by him with the bishopric of Tuy in Galicia, which Sandoval held until he was translated to that of Pamplona in 1612. Sandoval's whole life was spent in visiting the public archives and principal libraries in Spain, where he found many interesting documents. He died at Pamplona, March 17, 1621, at the age of sixty-one. Besides the above, Sandoval wrote several other works on the history and antiquities of his native country, among which the following are the most deserving of notice:—'Cronica del Inlyto Emperador de España Don Alonso VII.,' Mad. 1600, fol.: this is a chronicle of Alfonso VII., king of Castile and Leon, surnamed 'the Emperor.' 'Historia de la Vida y Hechos del Emperador Carlos V.,' in two parts (Valladolid, 1604, fol.), Pamplona, 1614, and Antw., 1681. This work is greatly praised by Robertson, who used it for his 'History of Charles V.' There are two old English translations, or rather abridgments, of it; one by James Wadsworth, under the title of 'The Civil Wars of Spain,' Lond., 1652, fol.; the other by Capt. John Stevens, 'History of Charles V.,' Lond., 1703, 8vo. 'Antiguedad de la Ciudad y Iglesia Cathedral de Tuy,' Braga, 1620, 4to. 'Catalogo de los Obispos de Pamplona,' Pamp., 1604, fol. 'Regla e Instruccion de San Leandro,' Valladolid, 1604, 8vo. He also edited the chronicles of Isidorus Pacensis, Sebastianus Salmanticensis, Sampirus, bishop of Astorga, and Pelagius Ovetensis, all writers of the twelfth century, the whole being published in a volume under the title of 'Las Cronicas de los Quatro Obispos,' Pamp., 1615 and 1634, fol. Sandoval is justly considered by Spaniards one of their best historians. His style is clear and unaffected, and his erudition vast, though, like most writers of his time, he is occasionally led away by a strong spirit of nationality.

**SANDPIPER.** [SCOLOPACIDÆ.]

**SANDSTONE.** The aggregation of sands into stone takes place by the entire confluence of the grains (through a sort of semifusion), as in quartz rock, and in common gritstones which adjoin trap-dykes or great faults; by mere coherence of grains, as in many white sandstones; by interposition of finer particles of carbonate of lime, clay, oxide of iron, &c., as in the sandstones of coal tracts; or by a complete infiltration of sub-crystallized carbonate of lime, as in some of the Hastings sandstones, grès-de-Fontainebleau, &c. In regard to structure, we have laminar sandstones, the laminae plane, waved, or even slightly concentric; and freestones, in which, without any real lamination, the grains are arranged unsymmetrically and indiscriminately, so as to present in the mass equal resistances in every direction. The laminar sandstones can be split; the freestones may be worked with ease in any direction. Sandstones, in popular language, occupy a station intermediate between sand and gritstone; but there is little consistency in the geological application of the term.

**SANDRART, JOACHIM VON**, well known as a painter and engraver, but more celebrated for his writings on the arts, was born at Frankfort on the Main, in 1606. Having received a good general education, he devoted himself to the study of the arts, and was first instructed in engraving

by Theodore de Bry and Matthew Merian. When he was only fifteen years of age, he went to Prague, where he was for some time instructed in engraving by Giles Sadeler, who however advised him to apply to painting, which he judged to be better suited to his genius. He accordingly went to Utrecht, where he became a pupil of Gerhard Honthorst. Under this able teacher he made great progress, so as to be shortly able to assist his master in many of his most important works.

Descamps affirms that when Honthorst was invited to England by Charles I., he engaged Sandrart to accompany him, that the king bespoke many pictures of him, that he copied several portraits by Holbein for the Earl of Arundel, and that he remained in England till 1627 (in which case he would have been only twenty-one years of age, when he went to Venice. Pilkington's Dictionary, edited by Fuseli (1818), gives a similar account. But Bryan (1816) says 'there appears to be very little authority for this account. No picture of Sandrart's is mentioned in King Charles's collection, and what renders the story of his having been in England more improbable, is that he takes no notice of it himself in his Life of Honthorst, though he mentions that artist's journey to England, and gives an account of his works here.' We may add that Dr. Waagen does not mention a single picture by Sandrart among the numerous English collections which he describes. It is certain that he spent several years in Italy. At Venice he copied the finest pictures of Titian and Paul Veronese, and at Rome was much employed by Cardinal Barberini and Prince Giustiniani. After a long residence in Italy he returned to Frankfort, and executed many considerable works for the emperor Ferdinand, and for Maximilian, duke of Bavaria. He passed the latter years of his life at Nürnberg, where he died in 1653, aged 77 years. At Nürnberg he published several works, particularly his Lives of the Painters, under the title of 'Academia Artis Pictoriæ.'

**SANDWICH**, a municipal and parliamentary borough, in the county of Kent, about 67½ miles from the General Post-office, London, through Rochester and Canterbury. It was early a place of importance, and an original member of the Cinque Ports. [CINQUE PORTS] It probably arose out of the decay of the Roman Ritupæ. [KENT, vol. i. p. 191, col. 2.] The name Sandwic occurs as early as A.D. 665. (Boys's *Hist. of Sandwich*, p. 833.) The Danes were defeated here, A.D. 851 or 852, by Athelstan, son of Ethelwulf. They were at Sandwich again in A.D. 993 or 994, and in A.D. 1006 or 1007; the Anglo Saxon fleet was at Sandwich in A.D. 1008, and the Danish fleet in A.D. 1013 and 1014. Canute landed here in A.D. 1016. It is again mentioned as a place of rendezvous for naval armaments in the time of Edward the Confessor, in whose reign the town had 200 inhabited houses. At the time of the Domesday Survey there were 383. At this time the port belonged to the archbishop of Canterbury and the monks of Christchurch, Canterbury. Part of the rent received by the archbishop consisted of 40,000 herrings for the monks' food. In the reigns of Edward I. and III. the archbishop and monks gave up Sandwich to the crown, in exchange for lands granted elsewhere. In the time of Henry III. the town was burnt by the French. In the French wars of Edward III. it is mentioned as a place of rendezvous or of landing. In the reign of Henry VI. the French took and plundered the town three times. To prevent similar disasters, Edward IV. renewed the fortifications; and in following reigns attempts were proposed or made to preserve or improve the harbour, which was beginning to decay from the accumulation of mud. This choking up of the harbour led to the decline of the town, which was however revived by the settlement of the Flemish refugees, in the reign of Elizabeth, and the introduction by them of the manufacture of baize and other woollens. The same emigrants cultivated the lands round the town for vegetables, flax, and canary seed.

The town stands in the marsh lands which border on the Isle of Thanet, on the south side of the Stour, near its mouth in Pegwel Bay. It is irregularly and inconveniently laid out; the streets and lanes are paved and lighted, but they are very narrow. The antient municipal limits comprehended the three parishes of St. Mary, St. Peter, and St. Clement, and the extra-parochial district of St. Bartholomew, and the town is partly in each. The area comprehended in these limits is 1960 acres; the population, in 1831, was as follows:—St. Mary's parish, 952; St. Peter's, 1230; St. Clement's, 912; district of St. Bartholomew, 52; total, 3144.

The parishes of Deal and Walmer, adjacent to Sandwich, and the vills of Ramsgate and Sarr, in the Isle of Thanet, are in the jurisdiction of the Cinque Port of Sandwich; in the parish of Deal the corporation of Sandwich has concurrent jurisdiction with that of Deal, but this jurisdiction is only partially exercised. A part of the town wall is standing, and one of the gates, Fishergate, on the north side of the town, towards the bridge, which is a stone structure, with a swing-bridge in the middle, to admit the passage of vessels. St. Clement's church is a massive building, consisting of a nave and two aisles, a chancel, and a tower rising above the centre of the church. This tower is of Norman architecture, supported by four semicircular arches with massive piers, and is by far the most antient part of the edifice: it is built of Caen stone. The rest of the building, which is of later date, is built of flint boulders from the shore, sandstone, and Caen stone, probably from the ruins of the more antient Norman church. There are an antient octagonal font and some wooden stalls. St. Peter's church consisted originally of a nave, with two aisles and a chancel, but the fall of the steeple, in A.D. 1661, demolished the south aisle, which has never been rebuilt. The church appears to have been built of Caen stone, well squared and neatly joined: some portions built in this way still remain, but the remainder is built of fragments of the older structure, mixed with sandstone, Kentish rag, and flints from the shore; the upper part of the tower is of brick. St. Mary's has a nave, with north aisle and a chancel: it was rebuilt after the greater part of the church had been beaten down by the fall of the steeple, A.D. 1667, but includes some parts of the more antient structure. The steeple was built A.D. 1718, upon the south porch, and is of brick, with the upper part of wood. On the south side of the town is the hospital of St. Bartholomew, a charitable foundation of great antiquity. The chapel is a small neat building, of antient date. The Guildhall is of the date of Elizabeth; the gaol, which is clean, airy, and well-arranged, was built about ten years since. The Wesleyans and Independents have each a place of worship. There are a free grammar-school, founded in the time of Elizabeth, and some almshouses.

The business of the place consists chiefly in tanning leather and in sorting wool. Only small vessels can come up to the town. Some timber and iron are brought from the north of Europe; and corn, malt, flour, seeds, hops, fruit, and wool are shipped, chiefly coastwise. The market-days are Wednesday and Saturday; the latter is a large corn-market, and there is a large cattle-market once a fortnight. There is a yearly fair.

The corporation, under the Municipal Reform Act, consists of four aldermen and twelve councillors. The municipal boundaries were not altered; and the borough was not to have a commission of the peace except on petition and grant. Sandwich returned two members to parliament from the forty-second year of Edward III. By the Boundary Act the parishes of Deal and Walmer were, for parliamentary purposes, added to it. The population of the parliamentary borough, thus enlarged, was, in 1831, 12,183; the number of voters on the register, in 1834-5, was 934; in 1835-6, 841, beside those in Walmer, who were not included in the last return.

The living of St. Peter's is a rectory, of the clear yearly value of 144*l.*, with a glebe-house; those of St. Clement and St. Mary are vicarages, of the clear yearly value of 310*l.* and 117*l.* respectively; there is a glebe-house to St. Mary. All are in the diocese and archdeaconry of Canterbury.

There were in the three parishes, in 1833, two infant or dame schools, with 14 boys and 18 girls; one boarding-school, with 21 girls; a national school, with 90 boys and 65 girls, supported partly by endowment and subscription, partly by the payments of the children; and eight other day-schools, with 134 boys and 112 girls. There was an endowment for a grammar-school, but there were no children in it. There were three Sunday-schools, with 75 boys and 112 girls.

**SANDWICH ISLANDS** are a group of islands situated in the northern part of the Pacific, between 18° 55' and 22° 20' N. lat., and between 154° 50' and 160° 40' W. long. They extend within these limits in a slightly curved line from south-east to north-west, and are thirteen in number; eight of them are of moderate size, and the other five small. The larger islands are Hawaii, Maui, Tahaurawe, Ranai, Morokai, Oahu, Tauai, and Nihau.

**Hawaii**, formerly called *Owhyhee*, the most south-eastern island, is the largest of the whole group, and indeed twice as large as all the rest together. In form it approaches to a triangle, and is nearly 100 miles long from south to north, and nearly 80 miles wide in the broadest part. The surface is said to be 4000 square miles, but it probably does not fall much short of 5000. It is therefore somewhat more than 1000 square miles smaller than Yorkshire, about the size of the state of Connecticut, and above 1600 square miles larger than the island of Corsica. The interior is occupied by a table-land 8000 feet above the sea-level, and almost entirely unknown, as it has never been visited by Europeans, and not much more by the natives, there being no road over it from one side of the island to the other. According to the scanty information collected from the natives by Ellis, it is chiefly covered with lava and ashes, but in some places overgrown with wanti-trees, or paper-mulberry-trees. The edge of this table-land towards the east is about 25 miles from the sea, but on the west and south it seems to approach the shore within 20 miles. Near these edges are situated three volcanoes, of which the highest, Mouna Kea, is near the eastern declivity of the table-land. Its summit attains an elevation of 13,587 feet above the sea-level, but it is extinct. Near the south-western corner of the table-land is the Mouna Roa, whose summit is 13,175 feet above the sea. No eruption of this mountain is recorded, but it does not appear to be extinct. The present crater has a circumference of about six miles and a quarter, and the antient orifice is not less than 24 miles round. On the western edge of the table-land is the volcano called Mouna Huararai, whose elevation has not been determined, but it is estimated at 10,000 feet. It is still active, the last eruption having taken place in 1800. On the table-land there are many other conical peaks, which are evidently extinct volcanoes. But the most remarkable volcano is that of Kirauea, which is at no great distance from the eastern declivity of Mouna Roa, but properly on the southern declivity of the table-land. This volcano is not, like other volcanoes, a conical mountain, but a depression below the general surface of the slope, of somewhat irregular shape, with almost perpendicular sides. The elevation of the slope where this vast pit occurs, is 3873 feet above the sea-level. The steep descent to the crater is interrupted by two narrow plains or ledges, one of which is 715 feet below the upper surface, and the other about 100 feet. The surface of the volcanic lakes is 43 feet below the last-mentioned ledge. The crater contains two lakes, the smaller of which is nearly of a circular form, and 319 yards across; the larger is 1190 yards long, and in one part about 700 yards wide. These lakes are vast caldrons of lava in a state of furious ebullition, sometimes spouting up to the height of 20 and even 70 feet. The fiery waves run with a steady current at the rate of nearly three miles and a quarter per hour southward, enter a wide abyss, and fall into the sea in 19° 11' 51" N. lat. All the country round this volcano is covered with lava. To the east of this volcano, and at the distance of 370 yards, is a perfectly circular volcano of much smaller dimensions. On the neck which separates these two volcanoes the ground opened in 1832, and discharged liquid lava for three days into both craters, a large part of which was thus filled up. The volcano of Kirauea has from time immemorial been prodigiously active, though it has not within the memory of living men been known to overflow, except in 1787, when a dreadful eruption took place, and lasted seven days.

From the edges of the table-land, which are about 8000 or 9000 feet high, the country has a gradual slope to the sea. The higher part of this slope, from the table-land to the distance of about four miles from the shore, where it sinks down to 1500 feet, is covered with dense forests, consisting chiefly of several species of acacia, which attain a great size, and of which the canoes of the natives are made. The underwood is tree-fern, from four to forty feet high, and clothed to the top with an almost endless variety of climbing plants. The soil on which these woods grow lies on lava, which frequently rises above it. This woody region occupies a tract from 15 to 20 miles wide, and is surrounded by a country similar to some parts of England, the surface being an alternation of groves and clumps of trees with cultivated grounds. The most fertile tract perhaps in the whole group of the Sandwich Islands is that which lies west of Byron's Bay, or Waiakea, and extends towards the base of the volcano of Mouna Kea. It is thickly inhabited and well cultivated; but nearly contiguous to it on



the south, and adjacent to the volcano of Kiraeua, is a desert of rugged lava, extending 40 miles along the shores, where no cultivation occurs, and which is only inhabited by fishermen. Along the north-eastern coast, nearly from Byron Bay to Cape Upolu, the most northern point of the island, the coast is bold and steep, and intersected by numerous valleys and ravines, in which, as well as on the declivities, the huts of the natives are built. Though the rocks, on which a thin soil rests, are volcanic, consisting generally of a brown resinous lava, it is rather a fertile tract, with abundant herbage. The western coast of the island is of a similar description, except that it comes down to the sea with a gentle slope.

Byron Bay, on the eastern shore, is a spacious harbour, which lies south and north: it is protected from the north-east wind by a coral reef, half a mile wide, which extends from the eastern point in a north-western direction two-thirds across the bay, leaving a channel three-quarters of a mile wide, and from ten to eleven fathoms deep. It is the best harbour and the only one on the eastern shore of the island. On the western coast are the harbours of Towaihae and Karakakoa. The first is not safe in winter, and in summer fresh water can only be obtained on this side of the island, at a distance of from four to six miles. Karakakoa is not safe, on account of its great depth, so that vessels are obliged to anchor too near to a rocky shore. In this harbour Cook was killed, in 1779.

The population of Hawaii is stated to be 81,000. The abodes of the inhabitants in no part extend more than four miles from the shore.

*Mauï*, or *Mooee*, is situated north-west of Hawaii, and separated from it by a strait 24 miles wide. It extends from east-south-east to west-north-west, 48 miles, and is, in the widest part, 29 miles across. It is composed of two masses of rock, surrounded by a narrow tract of low land, and united by a low and sandy isthmus which is nine miles in width. The surface is estimated at about 600 square miles, which is equal to that of Hertfordshire. The larger mountain-mass, which occupies the eastern portion of the island, is supposed to rise nearly 10,000 feet above the sea, but it contains only a small portion of low and cultivable land. The smaller mountain-mass or peninsula has a fine tract of level land along the south-western coast. It extends three miles along the beach, and runs three quarters of a mile inland. At the back of it there are well-wooded slopes, with broad valleys, which terminate, towards the summit of the mountains, in deep ravines. The mountains, which rise to about 5000 feet, are also well wooded. The harbour of Lahaina, nearly in the centre of the plain, is formed by two low projecting rocks, two miles distant from each other. Lahaina consists of a number of scattered huts, and it contains an establishment for converting the natives to Christianity, and for diffusing useful knowledge among them.

*Tuhaurau* lies south west of the larger peninsula of Mauï. It is about 11 miles long from east to west, and 8 wide in the broadest part. The surface hardly exceeds 60 square miles. Like the other islands, it is composed of lava, which however rises only to a moderate elevation. The soil is thin, and covered with a species of coarse grass. The population is small. Between this island and Mauï is that of Morokini, which is a small and barren rock of some elevation; it is only occasionally visited by fishermen.

*Ranaï*, which lies west of the smaller peninsula of Mauï, is separated from that island by a strait nine or ten miles wide. It is 17 miles long and about nine miles wide, and may cover a surface of somewhat more than 100 square miles, or about half the area of the Isle of Wight or the county of Rutland. It is likewise a mass of volcanic rocks, but it does not rise to a great elevation, nor is the surface so broken and irregular as that of the other islands. A great part of it is barren, and the remainder is only of moderate fertility, the soil being shallow, so that trees grow only in the ravines and glens. The population is estimated to amount to 2000.

*Morokai*, or *Morokai*, lies north-west of Mauï and north of Ranaï; it extends 40 miles from east to west, and seven from south to north. The area may be 200 square miles, which is equal to that of the Isle of Wight. It consists of one mass of rocks, the most elevated portion of which rises about 5000 feet above the sea, and the sides are furrowed by deep ravines full of trees. Level tracts of small extent occur along the shores, and many of them are fertile. The number of inhabitants is said not to exceed 3000.

*Oahu*, or *Woahoo*, lies north-west from Morokai, and extends 46 miles in length from south-east to north-west, and is 23 miles across in the widest part. The surface probably occupies 700 square miles, and is equal to that of the island of Skye. It is at present the most important island of the whole group, being the seat of government and the place to which the foreign commerce is concentrated. It contains also a larger proportion of cultivated land than the other islands.

A mountain-range traverses the island: it begins at the north-eastern point, called Mocupu, and runs first seaward and afterwards inclines to the south west, terminating, at Diamond Point, the south-western cape of the island, in a hill about 400 feet high. This range is more than 3000 feet above the sea-level, and, with the chain by which it is intersected, covers about half the surface of the island. Another mountain-mass occupies the south-western part, but it is not connected with the chain, being separated from it by a plain extending from the mouth of the Pearl River to Waiarua on the northern coast, a distance of nearly 20 miles. It is called the Plain of Eva, and is fertile and well wooded, but not much cultivated. The soil consists of a deep mould resting on lava. The coast along the southern shores, from the mouth of the Pearl River to the vicinity of Honoruru, has a very broken and hilly surface, and varies greatly in fertility, some of the depressions having a rich soil, whilst most of the higher parts are nearly destitute of vegetation. But the plain of Honoruru, which follows, and extends about ten miles along the shore, with a width varying from two to three miles, has a very rich alluvial soil, and is carefully cultivated. Several wide valleys, which extend northward into the mountain-range, open into this plain, and are also cultivated to a distance of six or seven miles from the shore, where they begin to be narrow, and to be enclosed by steep mountains on each side. South-east of the Plain of Honoruru, and Diamond Point, the country is more uneven and less fertile. The country which lies between the mountains and the eastern shore is very hilly, and much less fertile and populous than that along the southern coast. The descent of the range towards this level plain is exceedingly steep, and there is only a path through the fertile valley of Aianu, which constitutes the communication between the opposite sides of the island. The population of Oahu is stated not to exceed 20,000, which however seems to be a low estimate.

Honoruru, the capital of the Sandwich Islands, and the residence of the king, contains about 8000 inhabitants, and consists of about a dozen stone houses built by foreign merchants, and a number of huts of the natives not arranged in regular streets. The residence of the king resembles a Dutch barn. The harbour is small, being not more than half a mile long and a quarter broad; but it is very deep, and perfectly safe. It is formed by a coral reef which extends along the shores at the distance of some hundred yards, and against which the swell of the sea breaks. The reefs have a considerable width, and are dry at low water. A narrow opening in them opposite to Honoruru forms the entrance to the port, which however is not deep enough for large vessels, and they remain in the roadstead, etc. capacious, but has a rocky and uneven bottom.

*Tauai*, or *Atooi*, west-north-west of Oahu, is about 10 miles long, and more than twenty-four miles broad in the widest place. The surface is between 600 and 700 square miles. It is a mountain mass sloping on all sides towards the sea, where it terminates with a rather high coast. Wide valleys run from the shores towards the centre of the island, and they are well cultivated, and though less so than the most fertile districts in Oahu or Mauï. On the southern coast, at Waimea, there is a good anchorage, but there is no other anchorage round the island. The number of inhabitants is stated to be 10,000.

*Nihau*, or *Oneehow*, the most western of these islands, is about 20 miles long from north to south, and seven miles wide where widest. The surface may cover about 100 square miles. The most southern point rises abruptly to a considerable height; but about five miles north, the surface sinks down to a moderate elevation, and afterwards rises again, but not so high as before. It is said that the population is small, but this is opposed by the fact that there is a great number of painted and variegated mats, which are extensively used in all the other islands, and that the island produces abundance of yams, which also go to the other islands.

islands. On the western side of the island there is a very good harbour.

*Climate.*—The climate is principally regulated by the trade-winds, which during the summer, or from March to October, are strong and regular, but in winter light, and frequently interrupted by calms and south-westerly winds. The rainy season occurs in winter. In summer the atmosphere is usually clear and bright, and in many places on the western or leeward side of the islands not a drop of rain falls. On the eastern or windward parts however, even in this season, seldom a day or night passes without a smart shower, and occasionally heavy rains fall. There seems to be some irregularity in this respect, as it is stated that the north-eastern districts of Oahu have much less rain than the south-western, and that this is the cause of their being less productive. From September to April the atmosphere is more or less hazy, obscure, and cloudy, with frequent light rains in some places, and in other parts heavy rains of two or three days' continuance. The small islands of Raii and Tahaurawe, which are rather low, and protected against the trade-winds by the high lands of Maui, frequently suffer from long droughts.

The heat all the year round is considerable in the lower tracts, but perhaps less than might be supposed from the latitude. This is partly owing to the vast expanse of water by which the islands are surrounded, but principally to the prevalence of the north-east trade-wind, which during the greater part of the year sweeps over and about the islands with great velocity, and having passed a great expanse of sea, is far from being hot. In the eastern districts the thermometer in summer seldom rises higher than 80° or 82°, and during the winter not higher than 72° or 74°. But the lower tracts on the western side of the mountains are exposed to greater heat, and in those parts the thermometer frequently rises to 88° or 90°. According to observations made at Honoruru, the mean annual temperature of that place does not exceed 75°. In general the thermometer ranges between 70° and 83°. The greatest heat experienced was 88°, and the least 61°. The elevated table-land in the interior of Hawaii is of course much colder, and snow frequently fall there. In 1834 the higher part of the Mouna Roa was covered with snow for 2000 feet from its summit in winter.

In the lower districts on the western side of the islands the sea and land breezes are generally regular, especially during the summer. The sea-breeze sets in at ten o'clock in the morning, and continues till sunset, when it is immediately followed by the land-breeze, which lasts till sunrise. From sunrise till ten o'clock a calm prevails.

*Productions.*—The quadrupeds found on these islands at the time of their discovery were the hog, dog, and rat, to which have been added the cow, horse, sheep, goat, and mouse, all of which thrive very well except the sheep. Fowls were found at the discovery; but turkeys, geese, ducks, and pigeons were introduced afterwards. Only a limited number of species of birds and other animals is met with even in the thick forests which surround the base of the mountains and ascend their sides to a considerable height. Fish abound; but there is no great variety. The most common are sharks, bonetos, flying-fishes, and red and white mullets. Many families live on the produce of the fishery. Pearls are found in Pearl River; they are small, but fine.

It does not appear that the European grains are cultivated to any great extent, with the exception of maize. The principal objects of cultivation are roots, especially the taro-root (*Arum macrorhizon*). Potatoes, and camotes, or sweet potatoes, are also generally grown. The fruit-trees which were cultivated before the arrival of Europeans, were the cocoa-nut, the bread-fruit-tree (*Artocarpus incisa*), the ohia (*Eugenia malaccensis*) or jumbo-tree of the East Indies, and the kou (*Cordia orientalis*); several kinds of bananas were also grown, and among them one kind the fruit of which is dried by the natives. Strawberries and raspberries are also indigenous. The Europeans have introduced oranges, lemons, citrons, grapes, pine-apples, papaw-apples, pomegranates, and figs, all of which come to perfection, except pine-apples. The sugar-cane is indigenous and much cultivated, but only for eating. Melons and water-melons are excellent. The most cultivated vegetables are cucumbers, pumpkins, French beans, onions, and red pepper. The wauti, or paper-mulberry-tree (*Broussonetia papyrifera*), is grown for its interior bark,

P. C., No. 1280.

which is used here, as in China, for making cloth. But the finest tapas or wrappers are made from the *Böhmeria albida* (Hook), which grows wild in the forests, and is also cultivated.

The forests do not contain many trees fit for ship-building. In several parts the mountains were formerly covered with sandal-wood; but as the exportation of this wood to China has been very great, it begins to be rare, except in some places, as south of Byron's Bay in Hawaii and on the most western mountains of Oahu. The forests contain several plants the roots or fruits of which are used as food by the natives and for other domestic purposes.

Salt is the only mineral which is obtained in abundance. A large quantity is got from a salt-lake in the island of Oahu, west of Honoruru, which is between two and three miles in circumference, but has only a few feet of water in the deepest parts. The bottom and shores are incrustated with salt, the water being strongly impregnated, and the crystallization very rapid. This salt is exported to Kamtchatka. Large quantities of salt are also obtained from sea-water by evaporation, for which purpose there is along the shore a succession of artificial vats of clay, into which the salt water is let at high tide.

*Inhabitants.*—The population consists of natives, with the exception of a small number of whites, Englishmen and Americans, who have settled among them as merchants or as missionaries. The population was estimated, fifteen years ago, at 139,000 individuals, but it was probably underrated. The natives, who call themselves Kanaka, belong to the family of Malay nations. Their colour is neither yellow, as in the Malays, nor red, like that of the Americans, but something between both, a kind of olive, and sometimes reddish brown. They are of middle stature, and well formed, with muscular limbs, and open countenances. The roots of their language have a great affinity to those of the other Malay nations who inhabit the islands of the Pacific. When these islands were discovered by Cook, it was observed that the natives of this group had made further progress in civilization than those of the other islands and groups. This was evident from the care with which the taro-fields were cultivated, but still more from their manufacturing cloth from the bark of the paper-mulberry and other trees, their beautiful mats, and the art with which they united, and as it were wove together, many beautiful feathers, so as to be used as articles of dress. They also made several utensils of stone, wood, and shells, without the use of iron tools. At that time they wore only a wrapper (called tapa) about their loins, but many of them now dress in the European fashion. They have also improved in other respects, especially in ship-building and navigation. Vessels built at Honoruru, and manned by natives, traverse the Pacific to Canton. Several of the chiefs have begun to build houses in the European style.

*Commerce.*—What is properly called trade is not important, as the natives have only two articles of exportation, salt and sandal-wood. Agriculture has not yet supplied an article for exportation, but by selling their produce to the vessels which visit the islands, the natives procure all the foreign articles that they are in want of. In 1832 the harbour of Honoruru alone was visited by 159 vessels, mostly American and English. Many of these vessels are whalers, and others go to several parts of the western coast of North America to get furs for the Chinese market. Several of them however are bound to China and the East Indies, and have passed round Cape Horn or through the Strait of Magalhaens. As the trade-winds in the centre of the southern half of the Pacific are very irregular, the most expeditious route to the East Indies is to sail at a considerable distance from the shores of South America to the Galapagos, and thence to the Sandwich Islands, whence a regular and strong east trade-wind carries them to the coast of China. All these vessels get fresh provisions at the Sandwich Islands, and the demand is still greater than the supply, which is shown by the very high price which all provisions fetch. The number of these vessels is annually increasing.

*History and Government.*—These islands were discovered by Captain James Cook in 1778, and again visited by him on his return from Behring's Strait, when he was killed by the natives. Within the first twenty years after their discovery they were only visited by Portlock and Dixon, La Perouse and Vancouver. But towards the end of the last century whaling-ships from America began to visit

VOL. XX.—3 E



these seas, and they were soon followed by fur-traders; all these vessels put into some of the ports for provisions. At that time each island had its sovereign and several other chiefs. One of the latter, Tamehameha, began to plan the conquest of the islands, and he succeeded in subduing all of them, except Tauai and Nihau, whose sovereign, after the death of Tamehameha acknowledged the successor of that prince as his king. As Tamehameha had only succeeded in his enterprise by the aid of Europeans, and the assistance which he derived from their visits, he favoured their settlement in the islands, and in 1817 he placed his kingdom under the protection of England. His successor, Rho-Rho, came to London, where he died in 1824. Soon after the death of his father he had succeeded in abolishing idolatry and in the conversion of the natives to Christianity (1819). Since that time many English and American missionaries have resorted to these islands, and their labours have been attended with considerable success. At present, perhaps half of the population are Christians. Several books have already been printed in the native language at Honoruru and Laheina, and even a map of the island has been engraved at Laheina.

There are four distinct ranks in society. The first consists of the royal family; the second, of the first class of chiefs, whose dignity is hereditary; the third class is composed of the minor chiefs, who pay a ground-rent for the use of the lands in their districts; the bulk of the people, comprehending the whole productive class, constitutes the lowest section of the nation. The king is considered as the proprietor of the ground, which he has divided among the chiefs, who in return are bound to military service and to pay ground-rents. Every island has a governor, and is divided into several districts, each of which is under a chief. The taxes to the king are paid by the chief or governor of the island, who collects them from the minor chiefs, and these again from the people, with the addition of something for their trouble.

(Cook's *Third Voyage to the Pacific*; Portlock's *Voyage round the World*; Lord Byron's *Voyage of H.M.S. Blonde to the Sandwich Islands*; Ellis, *Tour through Hawaii*; Stewart's *Journal of a Residence in the Sandwich Islands*; Douglas, 'On the Volcanoes of the Island of Hawaii,' in *London Geographical Journal*, vol. iv.; and Bennet's 'Journal of a Voyage round the World,' in *London Geographical Journal*, vol. vii.)

SANDWICH LAND is the name given by Cook to a number of islands in the Southern Atlantic, between 57° 10' and 59° 40' S. lat. and between 24° and 27° 42' W. long. They extend from north to south. The most northern group is called Candlemas Islands, and the most southern is named the Southern Thule. They are all of volcanic origin, and nine burning volcanos were seen on them by Morell. Some of them are very high, and covered with perpetual snow. Others are bare rocky masses, slightly elevated above the sea-level, but all of them are without any trace of vegetation. The surrounding sea contains sea-elephants and cetaceous animals.

(Cook's *Second Voyage round the World*; Morell's *Narrative of Four Voyages to the South Sea*, &c.)

SANDYHOOK. [NEW YORK.]

SANDYS, GEORGE, an English poet, was born in 1577, at the palace of Bishopsthorpe, his father, Dr. Edwin Sandys, being then Archbishop of York. In 1589, the year after his father's death, he was sent to Oxford, and became a member, first of St. Mary Hall, and afterwards, as Wood thinks, of Corpus Christi College. (*Athen. Oxon.*) We have no account how he passed his time between this period and the year 1610, when he commenced his travels in the East, returning, as Wood supposes, 'in 1612, or after, much improved in several respects, being master of several languages, of a fluent and ready discourse, and of excellent comportment; having naturally a poetical fancy, and a zealous inclination to all human learning, which made his company desired and most acceptable to most virtuous men and scholars of his time.' His account of his travels was published in 1615, being dedicated to Charles, then Prince of Wales, and entitled 'A Relation of a Journey begun in 1610, in Four Books, containing a Description of the Turkish Empire, of Egypt, of the Holy Land, and of the remote parts of Italy and islands adjoining.'

After this Sandys went to America, and appears to have succeeded his brother as treasurer for the English colony of Virginia. During his residence he completed his translation

of the 'Metamorphosis' of Ovid, on which he had been for some time engaged. On his return to England he was appointed one of the gentlemen of the privy chamber to the king. In 1636 he published a 'Paraphrase upon the Psalms,' and two years afterwards 'Paraphrases on the Book of Job, Ecclesiastes, the Lamentations of Jeremiah, and Songs selected out of the Old and New Testament;' in 1639 a translation of 'Christ's Passion,' a tragedy by Grotius. His last work was the poetical version of the 'Song of Solomon,' in 1642. He died at Bexley Abbey, in Kent, March, 1643-4.

The writings of Sandys are simple, earnest, and devout; his travels are learned without pedantry, and circumstantial without being tedious; and are valuable for the picture they give of the East in his time, particularly of Jerusalem. His poetical writings contributed, like those of Carew and Herrick, to the formation of a well-tuned and harmonious versification, the natural accompaniment of the refined purity of thought and expression for which they are distinguished. His merits in this respect have been acknowledged by Waller, Dryden, and Warton. Specimens of his most beautiful compositions, both in poetry and prose, are given in the Memoir of his Life, by the Rev. H. J. Todd, prefixed to 'Selections from Sandys's Metrical Paraphrases,' &c., London, 1839, from which biography this sketch is taken.

SANGALLO, or SAN GALLO, a family of distinguished Italian artists and architects, whose original name was Giamberti.

1, GIULIANO GIAMBERTI, born in 1443, was the son of Francisco Giamberti, who was himself an architect of some repute in the service of Cosmo de' Medici. At first both he and his brother Antonio chiefly practised carving in wood, in which they acquired some celebrity. Giuliano was next employed in the capacity of military engineer by Lorenzo de' Medici, who rated his services very highly. So patronised, Giuliano determined on pursuing architecture as his profession; and he had soon an opportunity of displaying his talent in the fore-court or cloister of the church of Santa Maddalena de' Pazzi at Florence, wherein he introduced an Ionic order, whose capitals are remarkable for having an ornamental necking, at that time an innovation, and said to have been imitated from an antique fragment found at Fiesole. - He was afterwards commissioned by Lorenzo himself to erect a large convent (destroyed during the siege in 1530) near the gate of San Gallo; whence he obtained the name of *da San Gallo*, at first jestingly bestowed on him by his patron, and afterwards adopted by himself and the rest of the family. In 1490 he commenced the Palazzo Gondi for a wealthy merchant of that name, but, owing to the death of the latter, the building was not completed; nevertheless, what was executed is a fine specimen of the Florentine style, though the irregularity both of the courses and lengths of the rustics [RUSTICATION] is rather a defect. Among his numerous other works was a palace erected by him at Savona, for his patron the Cardinal della Rovere (now converted into the convent of Santa Chiara); besides other buildings for the same prelate. When Rovere was elevated to the pontificate by the title of Julius II. Sangallo expected to be employed as architect of the new St. Peter's church; but being supplanted by Bramante, retired in disgust to Florence. On the election of Leo X. he returned to Rome, and on the death of Bramante was offered the appointment of architect of St. Peter's, but he declined it on account of his age and infirmities, and returning to Florence, died there two years afterwards (1517), at the age of 74.

Giuliano had a son named Francesco, who is spoken of by Vasari as a skilful sculptor then living, and who executed the mausoleum erected at Monte Cassino by Clement VII. in honour of Piero de' Medici.

2, ANTONIO SANGALLO, brother of the preceding, was induced by him to quit the profession of sculpture for that of architect, and was left by him to complete the palace he had begun at Savona. He afterwards visited Rome, where he ingratiated himself with Alexander VI., to whom he proposed to convert Hadrian's mausoleum into a fortress, and he altered that building into its present form, since which time it has been called the Castle of St. Angela. This work gave so much satisfaction, both to the pope and to his son the Duke Valentino, that the latter employed him to erect the fortress of Civita Castellana, and afterwards that of Montefiascone. He likewise erected several churches, among which that of the Madonna at Montepulciano is esteemed his best production of that class. Some

time before his death, in 1534, he gave up both architecture and sculpture, and amused himself with agricultural pursuits.

3. ANTONIO SANGALLO, the most noted of the family, was nephew to the two preceding on the mother's side, from whom he received their surname, that of his father, who was a cooper at Mugello, being Bartolomeo Picconi. He was at first put to the business of a common carpenter, but the fame of his uncles determined him to set out for Rome and become their pupil; and when they quitted that city, he found another instructor and protector in Bramante, to whom, then advanced in years, he soon rendered himself a most useful assistant. Nor was it long before his talents obtained for him the notice of persons of rank, among the rest of Cardinal Alexander Farnese (afterwards Paul III.), who employed him to rebuild his mansion in the Campo de' Fiori, the first beginning of that splendid pile, which would of itself alone have established the reputation of Sangallo. One of his earliest works was the church of la Madonna di Loretto, near Trajan's pillar; but as that edifice was begun in 1507, it is doubtful whether he did more than afterwards complete it. His other works of the same period were several private mansions or palazzi, especially one for Marchionne Baldassini; but as neither the buildings themselves are described nor their sites distinctly indicated by Vasari and his other biographers, and as many of them have repeatedly changed their names, it is now difficult to specify or ascertain them. It is equally difficult to determine their respective dates; and we may therefore break through chronological order, and mention here the house that he afterwards built for himself in the Strada Giulia, now known as the Palazzo Sacchetti.

Passing by the various works on military architecture, upon which he was employed at different times at Civit  Vecchia, Parma, Piacenza, Ancona, and other places, we shall proceed to consider Sangallo's project for completing St. Peter's. After the works had been nearly suspended for several years, Paul III. determined that they should be resumed vigorously, and on the death of Peruzzi, in 1536, Sangallo became the sole architect. With the view of preventing those changes which had been made by all the preceding architects, the pope ordered him to prepare a model, upon such a scale and in such an expensive manner, that there should be no danger of its being either forgotten or destroyed. This model, which is said to have taken several years to execute, and to have cost upwards of 5000 crowns, is still preserved in one of the rooms of the Vatican. It is formed of wood, and is in length 35 Roman palms, or nearly 20 English feet. Little more however was done to the fabric by Sangallo than to strengthen the parts already erected; and after his death his design was abandoned altogether, not a trace of it being visible in the present structure. An elevation of Sangallo's model is given in the first volume of Wood's 'Letters of an Architect,' from which it may be seen that if it had been followed, the building would have been totally different from what it now is. The cupola would have had two orders, one around the tambour, another carried up above the spring of the dome, which would also have been of much lower proportions than the present one, while other very conspicuous features would have been two exceedingly lofty and tapering campanili, contrasting and at the same time harmonising with the cupola itself. It is true the design is broken into a multiplicity of parts, yet they are both agreeably proportioned to each other, and picturesquely combined; and the whole is consistent in character, which is more than can be affirmed of Maderno's facade, where there is a want of agreement between the order itself and the other parts, and also a deficiency in variety of outline.

The Palazzo Farnese, begun by him for his patron Paul III. when cardinal, and afterwards greatly extended, is the most celebrated of Sangallo's works. He must however share the repute of it with Michael Angelo, who, if he did not, as some have supposed, add the third tier of windows, designed the magnificent and majestic cornice, which alone distinguishes this edifice from every other of the kind in Rome, and, aided by the loftiness and extent of the edifice itself, gives it a colossal air. This noble structure deserves notice, if only because it has been said that the Reform Club-House, Pall-Mall, is an imitation of it, which is true only as regards style and manner; for in regard to design there are quite as many points of dissimilarity as of resemblance between them, and many of them are to the advantage of Mr. Barry's building. In both the windows of the principal floor are *à la tabernacle*, that

is, have small columns and pediments; but in Sangallo's edifice the centre window is different from the others, and having no pediment, like them, produces a disagreeable effect. Sangallo begun the Porta S. Spirito at Rome, but left it unfinished, in which state it has ever since remained. He died at Terni, in October, 1546, advanced in years, but at what precise age is not known. His body was brought to Rome and buried with great pomp.

SANGUINOLA'RIA. [PYLORIDIANS, vol. xix., p. 145.]

SANGUISORBA, the name of a genus of plants, the type of the suborder Sanguisorbeæ, in the natural order Rosaceæ. Of this genus (called Burnet) there are nine known species. Most of them possess astringent properties. The common Burnet (*S. officinalis*) is a native of Britain, and was at one time cultivated in chalky districts to a very considerable extent, but it has lately been superseded by sainfoin [SAINFOIN] and other artificial grasses.

SANGUI'SUGA. [LEECHES.]

SANHEDRIM, or SANHEDRIN (סֵנְהֶדְרִין), the great council of the Jews, which consisted of seventy-one or seventy-two members, and decided the most important causes, both ecclesiastical and civil. The name is a corruption by the Talmudists of the Greek *συνοδριον* (*a council*). The Rabbis attempt to find the origin of the Sanhedrim in the seventy elders who were appointed by Moses to assist him in his judicial duties (*Numb.*, xi. 16); but this council was evidently temporary, and we hear nothing of it in the subsequent history of the Jews. (*Moses*, p. 441; *Michaelis On the Laws of Moses*, art 50.) The exact time of the institution of the Sanhedrim is unknown, but there is no reason to suppose that it was earlier than the time of the Maccabees. There can however be little doubt that the Sanhedrim was an imitation of the seventy elders of Moses. The first mention of the Sanhedrim is in the time of Hyrcanus II., when Herod was tried before it. (*Joseph.*, *Antiq.*, xiv. 9, s. 3, 4.)

The Sanhedrim had a president (רֹאשׁ or נֹשֵׂא), who was generally the high-priest, a vice-president (אֲבִי גֵיְתָר), who sat on the right of the president, and, according to some, a second vice-president (חֹקֵם), who sat on his left.

The other members were:—1, *Chief Priests*, who are often mentioned in the New Testament and in Josephus, and who were partly ex-high-priests and partly the heads of the twenty-four classes of priests. 2, *Elders*, that is, the princes of tribes and heads of families. 3, *Scribes*, or men of learning. All chief-priests were members of the Sanhedrim, but of elders and scribes only so many were admitted into it as were required to fill up vacancies. (*Matt.*, xxvi. 57, 59; xxvii. 3, 12, 20, 41; *Mark*, viii. 31; xi. 27; xiv. 43, 53; xv. 1; *Acts*, iv. 5; v. 21, 27.) The Talmudists say that the tribunal had its secretaries and apparitors. Both Pharisees and Sadducees were found in it. (*Acts*, v. 17, 21, 34; xxiii. 6.)

The Sanhedrim met at Jerusalem, and, according to the Talmudists, in a chamber within the precincts of the Temple, called *Gazith*, in which also their archives were kept; but, according to Josephus (*Bell. Jud.*, v. 4, 2; vi. 6, 3), in a room on the east side of Mount Zion, not far from the Temple. In cases of emergency, as in the trial of Christ, they met in the high-priest's house. They sat in the form of a semicircle.

The causes brought before this tribunal were either appeals from the inferior courts, or matters which were thought of sufficient importance to come before them in the first instance; for example, the question whether a person was a false prophet (*Luke*, xiii. 33), and matters which affected the whole state, a whole tribe, or the high-priest. The accused was brought before the tribunal, and witnesses were required to appear to support the charge. Either capital or minor punishments might be inflicted by the Sanhedrim; but under the Roman government its power was so far restricted that a capital sentence required the confirmation of the Roman governor, who was also charged with its execution. The stoning of Stephen was not done in accordance with the sentence of the Sanhedrim, but in a riot; and the execution of James and others by the high-priest Ananus (A.D. 64) took place in the absence of the Roman procurator, and is admitted by the Jews themselves to have been an illegal act.

Besides the Sanhedrim at Jerusalem, there were inferior



courts in each town of Judaea, consisting of twenty-three members, to which the same name is sometimes applied. From these courts an appeal could be made to the Sanhedrim.

(Jahn, *Archæol. Bibl.*, th. ii., b. ii., § 156; Calmet's *Dictionary*; Lightfoot's *Works*; Winer's *Bibl. Realwörterbuch*, 'Synedrium.')

**SANJAK**, a word primarily signifying a standard, is also applied to a military division such as those into which the whole Turkish empire is divided: in this sense, it signifies, as much as is congregated under one standard. The commander of such a division is styled Sanjak, Sanjak Bey, or simply Bey, and the supreme general of all the Sanjaks of a province is styled the Beglerbey (commander of commanders). The word is found under the forms Sangiak and Sandshak, the French and German modes of rendering the Turkish word.

**SANKHYA**. [SANSKRIT LANGUAGE AND LITERATURE.]

**SANMICHELI, MICHE'LE**, a master equally celebrated for his works in civil and military architecture, was born in 1484, at Verona, where both his father Giovanni and his uncle Bartolomeo pursued the same profession. By them he was instructed in the elements of the art, but he caught its spirit from studying the amphitheatre and other remains of antiquity in his native city; and their influence, especially that of the former, is visible in many of his designs, wherein he greatly affected massive rusticated work. About the year 1500 he set out for Rome, and remained either there or in other parts of the ecclesiastical states till the time of Clement VII., and was intimate with all the more celebrated artists of the time—Bramante, Michael Angelo, the Sangalli, Sansovino, and others. While he was in that part of Italy, he erected the cathedral of Montefiascone (the cupola of which was destroyed by fire at the beginning of the seventeenth century, and has since been rebuilt in a tasteless manner), and the church of San Domenico at Orvieto. Returning to the Venetian territory, he was employed by the republic (1525) to construct the new fortifications of Verona, when he first introduced the use of triangular and pentangular bastions, and thereby entirely changed the system of military architecture, that method being thenceforth adopted by other engineers. Here it will be sufficient merely to allude to his works of that class, as they belong to construction rather than design, though some of them are remarkable even in the latter respect; for instance, the stately rusticated façade of the fortress or Castello di S. Andrea on the Lido at Venice, and the three fortified gates at Verona, Porta Nuova, Porta del Palio, and Porta Zenone.

He was next employed by the republic in fortifying many places in Istria and Dalmatia, Cyprus and Candia, some of which works he confided to the execution of his nephew Gian-Girolamo. In consequence of their reputation, both uncle and nephew were invited by Francis I. and the emperor Charles V. to enter their service, which flattering offers they nevertheless rejected. Whether these numerous engagements and his divided application to two such very opposite studies did not prevent Sannicelli from attaining to that excellence in the latter which he might else have reached, may fairly be questioned; for with many merits, his designs often exhibit glaring faults, which, if he had confined himself entirely to the study and practice of civil architecture, he would perhaps not have fallen into. In fact, the best of his palazzi and other works of that class are far from being models, except as to their façades and exteriors, being most inconvenient in their plans, besides abounding with monstrous deformities, such as rooms quite out of square, and sometimes with no two sides parallel; and in one instance (Palazzo Bevilacqua) he has placed the principal staircase in an open court, without any protection whatever from the weather. His exterior architecture exhibits less of mannerism, and more both of invention and nobleness of taste than that of Palladio, but also not a little that is decidedly faulty and offensive. Almost all his buildings are marked by a disagreeable inequality of design, there being a singular mixture of parts highly enriched and others nakedly plain in the same composition. His balustrades to windows and pedestals to columns are too high, and in more than one instance he has raised his columns on a second pedestal over the first one. His style shows itself to most advantage in his lofty rusticated basements, which generally possess an air of dignity. Among the palazzi erected by him are the P. Grimani and the P. Barbaro & S. Paolo at Venice, and the P. Canossa, Bevi-

acqua, Verza, Pelligrini, and Pompei at Verona. In Verona he also built the church of the Madonna di Campagna, and the much admired Cappella Pellegrini, for both which we refer to the table accompanying *ROTUNDA*. While Sannicelli was enjoying a tranquil and honourable old age, esteemed by all no less for his personal qualities than for his talents, he received the intelligence of the death of his nephew and pupil Gian-Girolamo, who died in the island of Cyprus at the age of forty-four; and it had such an effect upon him, that he survived the fatal news only a few days, dying in 1559, in his seventy-fifth year.

**SANNAZA'RO, JA'COPO**, born at Naples, in 1439, of a noble family originally from Spain, studied at Naples and afterwards, being disappointed in love, left his country and travelled to France, where he began writing his 'Arcadia,' a pastoral fable in Italian, in which he describes in poetical colours the scenes and occupations of pastoral life. It is a mixed composition of prose and verse, and has been much admired for the elegance of the style and the purity of the language. Indeed Sannazaro is considered as one of the best Italian classics. The 'Arcadia' has gone through numerous editions. Sannazaro also wrote a Latin poem, 'De Partu Virginis,' which was highly applauded, and which obtained for the author the sanction of two popes, Leo X. and Clement VII., expressed in two briefs. He also wrote Piscatory Eclogues in Latin verse. On his return to Naples, where he was highly esteemed by King Ferdinand I. and his sons Alfonso and Frederic, he fixed his residence on the delightful shore of Mergellina, at the foot of Mount Posilipo, where Frederic, the last king of Naples of the Aragonese dynasty, had given him a country-house, and where he saw before him the daily occupations of the fishermen under a sky and in a climate which render their labours less irksome, and impart to them a sort of poetical appearance. When the Aragonese dynasty was driven away from Naples by the treachery of their relative Ferdinand the Catholic of Spain, Sannazaro accompanied his patron King Frederic in his exile, and remained with him in France till Frederic's death, after which he returned to Naples, where he died in 1530. He was buried in a church on the slope of Posilipo, which he had built and dedicated to the Virgin, and where his monument is still seen.

**SA'NNIO**, a province of the kingdom of Naples, formerly called Contado di Molise, lies chiefly on the east side of the central ridge of the Apennines, and extends as far as the Adriatic coast. The district of Isernia however, which belongs to the administrative province of Sannio, lies on the west slope of the Apennines, and belongs to the basin of the Volturri. Sannio is bounded on the north-west by the province of Abruzzo Citra; north and north-east by the Adriatic; south-east by Capitanata; south by Principato Ultra, or the province of Avellino; and south-west by Terra di Lavoro. The province is crossed in its length by the river Biferno, the antient Tifernus, which rises from two sources in the high Apennines near Bojano, and flowing north-east enters the Adriatic near the town of Termoli, after a tortuous course of about 60 miles. The other principal river of the province is the Trigno, which flows nearly parallel to, but to the north of the Biferno.

In the lower part of its course the Trigno marks the boundary between Sannio and the province of Abruzzo Citra. South of the Biferno, the Tortore constitutes, during part of its course, the boundary between Sannio and Capitanata. The geographical character of the province of Sannio resembles that of the neighbouring provinces of Abruzzo. The central ridge of the Apennines, which runs in a general direction from north-west to south-east, sends out several offsets, which run in a north-east direction to the Adriatic coast. Between these offsets there are valleys through which the rivers flow with a rapid course. The two principal valleys are those of the Trigno and the Biferno. The valleys and the lower hills are very fertile, and produce corn, Indian corn, pulse, oil, wine, and fruits. Agriculture is however in a very low condition. The highlands are chiefly used for summer pasture. The forests with which the higher Apennines were once covered, have been wastefully destroyed, and the mountains are now nearly bare. The area of the province of Sannio is reckoned at about 1500 square miles, and the population, by the census of 1837, amounted to 312,778. Of the male part of this population 53,700 are proprietors of land or houses, 139,000 agricultural labourers, 6000 shepherds or herdsmen, 1700 domestic servants,

1100 are keepers of wine-shops, 323 sailors or fishermen, and the rest are employed in various trades. There are about 1100 priests, 327 monks, and about 80 nuns. (Serristori.) The chief manufacturing industry in the province is that of cutlery and fire-arms, which is established at Campobasso, Frossolone, and Agnone, and gives employment to about 400 men. There are about 120 fishing-boats and small craft belonging to the province; but there is no harbour on the coast. In 1824 there were only three printers in the whole province, and not a single bookseller. (Petroni, *Censimento de' Reali Dominj.*)

The province is divided into three districts:—Campobasso, which is the largest, and embraces the central part of the province; Larino, which extends near the sea-coast; and Isernia, which lies west of the Apennines. The whole province contains 135 communes; it has a civil and criminal court at Campobasso, from which there is an appeal to the Gran Corte, or supreme tribunal of Naples. The ecclesiastical administration is under the five bishops of Larino, Termoli, Isernia, Bojano, and Trivento; and there are 164 parish incumbents. There are 252 churches, 398 hospitals and other charitable institutions, a royal college, and an institution for female boarders at Campobasso, and three 'scuole secondarie,' a kind of grammar-schools, at Casca-landa, Montenero di Bisaccia, and Morcone. There are elementary schools in many communes, but the system of elementary instruction in the whole kingdom of Naples is neither uniform nor well arranged.

The following are the principal towns of the province of Sannio:—1. Campobasso, a town indifferently built, but pleasantly situated on the slope of a hill above the valley of the Biferno, has manufactories of cutlery, which supply the whole kingdom, and 8000 inhabitants. 2. Trivento, in the valley of the Trigno, is a bishop's see, with 3000 inhabitants: it contains some antient remains. 3. Sepino, the antient Sepinum, formerly a town of the Samnites, is situated in the Apennines, which here divide the valley of the Tiferno from that of the Tamaro, an affluent of the Volturno: it has several churches and convents, a classical seminary, a paper manufactory, and 4000 inhabitants. 4. Termoli, the antient Interamna, a small town on the sea-coast, between the mouth of the Trigno and that of the Biferno, has a castle on a promontory. 5. Larino is a small town, in the valley of the Biferno, not far from the sea, and the head of a district. Near Larino is the Albanian or Epirote colony of Ururi. 6. Agnone is a thriving modern town, with iron and copper works, and about 7000 inhabitants. 7. Bojano is an old decayed town in the Apennines, near the sources of the Biferno. 8. Isernia, an old-looking town, situated in a valley on the west side of the Apennines, near the Volturno, and on the high road from Naples to Abruzzo, contains several remains of antiquity, and has some manufactories of coarse woollens, with about 5000 inhabitants. From Isernia a carriage road branches off to the eastward, crosses the central ridge to Bojano, and leads to Campobasso and Larino. The province of Sannio comprises only a part of the antient Samnium, which also included the whole of the Principato Ultra and part of Terra di Lavoro. [SAMNITES.]

**SANOK**, one of the nineteen circles of Austrian Galicia, is bounded on the north by Rzeszow and Przemyśl, on the east by Sambor, on the west by Yaslo, and on the south by Hungary. Its area is about 2130 square miles, with 250,000 inhabitants. The Carpathians rise in the south, and send their offsets through the whole circle; there are many and extensive forests; the soil is partly sandy, and poor, with some intervening parts that are more productive. The river San flows in a large curve through the country, and is joined by most of the smaller streams. The Wisloka rises in this circle, and passes, on the western frontier, into that of Yaslo. Agriculture, the breeding of cattle, and the cultivation of the forests are the chief occupations of the inhabitants. Salt and petroleum are sources of considerable profit, and the manufacture of yarn and linen is not unimportant.

**SANOK**, the chief town, is situated on a mountain on the left bank of the San. It is an ill-built open market-town; the houses are mostly of wood, and there are scarcely 2000 inhabitants. There are one Roman Catholic and one Greek church, a Minorite convent, a high school, and the court of justice of the circle. Opposite the town, on the right bank of the San, is the imperial stud of Olchowce, where there are stables for nearly 200 stallions,

which is spoken of as well worthy the attention of travellers.

**SANQUHAR**. [DUMFRIESSHIRE.]

**SANS SOUCI**. [POTSDAM.]

**SANSANDING**, a town in Africa, in the kingdom of Bambarra, on the banks of the river Joliba, or Quorra, near 13° N. lat. and 5° W. long. It is a place of considerable extent, containing a population of between 8000 and 10,000. It appears to be a town of great commercial importance in the interior of Africa, perhaps not less so than Timbuctoo, with which it carries on an active trade by means of the river, which is navigable for large river boats all the way between the two towns. All the salt which is consumed in the western countries of Sudan is brought from the Sahara, and passes through this town. The merchants of Walet in Beroo bring to it the rock-salt of the mines of Shingarin, and caffilas from El Arovan bring the produce of the mines of Touden. By the latter it receives also coral and beads from the Mediterranean. These articles are sent to the countries south and west of Sansanding, and exchanged for gold, ivory, slaves, wax, honey, and cloth of Soodan, which are afterwards sent to Walet and El Arovan. Rice and cured provisions also go to the last-mentioned place, which is surrounded by an extremely sterile country. The trade of this place is in the hands of the Moors.

(Mungo Park's *Travels in the Interior Districts of Africa*; Caillié's *Travels through Central Africa to Timbuctoo, &c.*)

**SANSKRIT LANGUAGE AND LITERATURE.**—

*Language.*—The Sanscrit is a branch of the Indo-Germanic family of languages. Of all those languages it is that which approaches nearest to the primitive type; and by the originality, purity, and abundance of its forms, is peculiarly calculated to throw light on the obscure laws of the formation of language. Being also possessed of a rich literature, and the whole of its materials having been fully treated of by native grammarians, it was no sooner introduced to the learned of Europe than it gave rise to a new philological science, that of comparative grammar, and led to the conclusion that the antient Persian, the Armenian, the Greek, and the Latin, formed but one language with the German, the Lettic, the Slavonian, and even the Celtic, each of these languages affording the most extraordinary illustrations of the others.

The Sanscrit was introduced into India when the Brahminical race obtained possession of the country (A. W. von Schlegel, 'De l'Origine des Hindous,' in the 'Trans. Roy. Soc. Literature,' ii., 2, 405, &c.); and having driven out the languages of the aborigines of India, which are now only spoken in the Southern Deccan, as the Telinga, Tamul, and others, has spread over the extensive tract of country between the Himalayas, the Indus, and the Kistna. Within these limits it has had a history of its own, and has passed through various changes. It appears in its most antient form in the Vedas, in the 13th century before Christ, and in that state is very nearly related to the Zend, the antient language of Persia, and contains many forms and words which have become obsolete. The classical Sanscrit, on the contrary, having once become fixed, has, for about 3000 years, partly as a living language and partly as a learned one, retained the same structure, with the mere exception of difference in style, and a few archaisms, which only occur in the most antient works.

*Pracrit Dialects.*—Out of the Sanscrit however, even in comparatively early times, dialects arose, which gradually became still farther removed from the original and from each other; and from these dialects the languages now spoken in India are derived. There is a law however which pervades the whole of them; and it is worthy of remark, that this law is precisely the same as that according to which the Romance language, the Italian, the Spanish, and the French, have grown out of the Latin. There is the same softening, the same assimilation, and the same exclusion of the harsher sounds, the same weakening of the forms, the same substitution of particles for cases, and the same periphrastic conjugations. The general name given to these languages by the Indian grammarians is *Prâcrita*, that is, derivative languages; while the term *Sanscrita* is applied to that language which is regularly and grammatically constructed.

The oldest of these dialects, and that which deviates least from the Sanscrit, is the *Pali*, which has become



the sacred language of the Buddhists, who, when they abrogated the institution of castes, required a language which, at least for works not strictly scientific, should not be exclusively understood by the privileged classes. Having been carried by the Buddhists from Northern India to Ceylon, the Pali has continued to exist in that island, and possesses a copious literature. (Burnouf and Lassen, 'Essai sur le Pali,' Paris, 1826; Clough, 'Pali Grammar,' Colombo, 1832.) The language which, in a peculiar sense, is called Pracrit, properly *Māhārāshtrī* (for its local origin is to be sought in the country of the Mahrattas), differs little from the Pali; it is used by the Jains. The *Māgadhī* and the *Saurasēnī*, the former originally spoken in Behar, and the latter on the banks of the Jumna, are only a little farther removed from the Sanscrit. (Lassen, 'Institutiones Linguae Pracriticae,' Bonn, 1838.) In addition to these there are numerous more modern dialects, among which we shall only distinguish the *Vrajabhāshā* (Brij Bhakha), on account of the excellence of its poetical literature, and as being the parent of the Hindustani.

The formation of the Pracrita languages out of the Sanscrit flowed naturally from the character of the parent tongue, and this tendency is manifested even in the earliest shape of the Sanscrit. This appears, to take a single instance, in the substitution of the *ch* and *j* (the Italian *ci* and *gi*) for the original *k* and *g*, just as the Italian *gielo* is formed from *gelu*. In like manner, it was perfectly consistent with the character of the classical Sanscrit to adopt the verbal forms of the Pracrit, and to retain them together with the legitimate and settled forms, which is a proof that the two languages must have co-existed for a long period.

The Pali appears as a perfectly-formed language in the Buddhist works carried to Ceylon, which we cannot fix at a later date than the fourth century before Christ; and the *Māgadhī* dialect has been found distinctly recorded, in the middle of the third century B.C., in the inscriptions of King Asoka, which have for the most part been correctly deciphered by Prinsep. ('Jour. Asiat. Soc. Beng.,' 1837, pp. 566, 794, 963.) A Pracrit language likewise appears on the coins of the Greek kings found in Caubul, and near the Indus, most of which have been deciphered by Lassen. Many of the names also which have been transmitted to us by the Greeks are Pracrit; that of the Deccan, for instance, in the Periplus of the Erythraean Sea, *Δακκινάβαθα*, does not correspond to the Sanscrit *dakshināpatha*, but strictly to the Pracrit *dakkhinabatha*. Hence it follows, that in the last five centuries B.C. the Pracrit must have become completely the language of the people; and indeed the dramas which were written about this time show the relation of the two languages in the most distinct manner, the men speaking Sanscrit, and the women and inferior characters Pracrit; which is likewise a proof that the Sanscrit was actually a living tongue, and was used in conversation by all educated people. This is proved by many other circumstances; and it would be a great mistake to view the Sanscrit as having become from this time merely a learned language. On the contrary, it was the language of the court of Cashmere as late as the 12th century A.D., and was probably in use in the small independent courts of Rajpootana even in the 14th and 15th centuries. It is consistent with all that we know, that the language should be in a different condition in the different provinces of India. The Mohammedan conquest however gave the final blow to the language, and it is now used only in learned disputations in the colleges of the Brahmins.

*Literature.*—The Sanscrit literature begins with the Vedas, and is founded entirely upon them. [VEDAS.] The rest of the literature may be divided into the poetical and the scientific. The poetical literature may be referred to two distinct periods, one of which is chiefly distinguished by the composition of the great epic poems, and the other may be characterised as the period of artificial poetry. In the former, the interest is a national one, and arises from the subject; in the latter, it depends upon the form.

*Epic Poetry.*—We possess the epic poetry only in its most perfect state, and consequently its origin is involved in obscurity, and must be looked for among the rhapsodists, whom the 'Rāmāyana' presents to us pretty much in the same character as that in which they appear among the later princes of India. The materials of the epic consisted primarily of the genealogies of the princely families whom the rhapsodists served, and next, of certain prominent events in the

family history, which were at first sung separately, but afterwards incorporated in the genealogy itself. It is possible therefore that there may have been as many epic poems as there were princely races. In the lapse of time however all these poems have been lost except two, which are indebted for their preservation partly to their poetical merit and still more to the interest of the subject: these are the 'Rāmāyana' and the 'Mahābhārata.' But even these have undergone many important alterations since they came into the hands of the authors; in fact, they have been entirely remodelled in accordance with the interests of the priests, by the addition of those parts in which Rāma and Krishna originally no more than mortal heroes, appear as incarnations of Vishnu; these additions however have been loosely attached, that they might easily be separated without detriment to the whole. In the 'Mahābhārata,' the object has been kept in view of including in one collection the whole cycle of tradition; and as the epic poems were intended for the instruction and amusement of the warrior caste, not only was everything added which could increase their reverence for the Brahmins, but there are also books, of considerable length, in which their systems of cosmogony, philosophy, and law are explained in a popular manner.

*The Rāmāyana.*—The subject of the 'Rāmāyana' is the descent of Vishnu, for the purpose of averting the threatened destruction of the whole world by the prince of the demons Rāvana. Rāma, the son of Dasaratha, king of Oude, was brought up by wise Brahmins, especially Visvāmitra; and yet very young he overcame the demons in several battles, and by his superhuman strength obtained the hand of the beautiful Sītā. He was about to be appointed successor to his aged father and to be his partner on the throne, when his plan was frustrated by a court intrigue, and he was compelled to wander abroad as an exile. With Sītā and his brother Lakshmana, who also participated in the nature of Vishnu, he dwelt in the inhospitable wilds of the Deccan, in the forest of Dandaka, at the sources of the Godavery. This course of events was necessary in order to bring him and Rāvana together, for here Rāma was self-terrible to the demons, and having mutilated, among others, Sūrpanakhā, the sister of Rāvana, the demoness, partly out of revenge for this outrage, and partly inflamed by violent love for Sītā, carried her off, and brought her to safety to his residence at Lankā (Ceylon). Rāma and Lakshmana, unacquainted with the abode of Rāvana, wandered about in the peninsula in search of Sītā. The king Sugrīva, who had been dethroned by his own brother Bāli, was restored to his kingdom by Rāma, and from a feeling of gratitude sends out a host of apes for the purpose of finding the abode of Sītā. The ape Hanumān at length discovers it, passes across the strait, seeks out and converses with Sītā, sets fire to Lankā, and conveys the intelligence to Rāma, who proceeds with the whole army of apes to the southern point of the peninsula, when an enormous bridge is formed by throwing mountains into the sea. As the army is about to march upon the island, Rāma is encountered by Vibhishana, Rāvana's brother, and a Titanian conflict commences, the description of which is one of the most admired parts of the poem: but the demons are at length subdued; Rāvana falls by the hand of Rāma; and Sītā is recovered, and having been found pure, as well by the ordeal of the gods as by the word of Brahma himself, is again united to Rāma, who, returning to Ayodhya, receives from the hand of his brother Bharata the dominion to which he is entitled.

These are the contents of the first six books, and here the poem terminates. But there is a seventh book, which is obviously a later addition, and consists of matters which are entirely independent of the former narrative: Sītā is separated from Rāma, and bears two sons, Kusa and Lava, to Vālmiki. After her innocence has been again established, she is carried away by the goddess Earth, and Lava and Kusa have learned the poem from Vālmiki, the original author, and recite it at a great sacrificial festival, whereupon Rāma acknowledges them as his sons. This is obviously an etymological myth, derived from the Sanscrit name of the rhapsodists, *kuśilava*. This agrees with the present introduction to the first book, in which the origin of the poem is told in the same way, and which must therefore be regarded as additions made by the editor. That the 'Rāmāyana' has undergone many alterations, may easily be shown. It contains, as we

parts, many things which point to very antient times; but customs introduced at a later period are not even alluded to, as for instance the burning of widows, which was practised in the age of Alexander. In other parts circumstances are referred to which bring us as far down as the second century A.D., the names of comparatively recent nations being mentioned, for instance the Huns.

The time of the composition of the poem cannot therefore be ascertained with any further degree of accuracy; and all minuter investigations must be deferred until the whole poem is printed. It is more easy to determine what historical fact forms the foundation of it. This is evidently the introduction of the Brahminical worship into the Peninsula, the wild aborigines of which, as being the opponents of Brahminism, are made to appear in the character of dæmons. The apes must represent another and a less hostile race, whom the Brahmins made use of in order to overcome the ruder tribes. This fact is indicated by another circumstance in the poem: the guide of Râma is the hermit Agastya, to whom tradition ascribes the conversion and cultivation of the Deccan, and who even now shines, according to a sublime symbol, as the radiant Canopus of the South.

The 'Râmâyana,' since the last re-casting of the poem, has undergone several revisions, of which we have become acquainted with three, or at least two, by means of MSS. That which contains the oldest and the best text is confirmed by commentaries; another, which we have from the later Bengalee critics, may almost be called a paraphrase. Cary and Marshman first commenced an edition (Serampore, 1806-10, 4to., 3 vols.) which contains the first two books, with an English translation. The text is founded on these two revised copies. A. W. von Schlegel is engaged upon a critical edition of the Râmâyana, founded on a comparison of the MSS. existing in Europe, in which the text of the commentators has been restored. Two volumes of the text have been published, and the first volume of an extremely elegant Latin translation (Bonn, 1829, 8vo.).

*Mahâbhârata.*—For the second of the two great epic poems, see the article MAHABHARATA.

*Laws.*—To the same period of literature belong the law-books, the *Sâstras*, among which that of Manu has obtained the highest reputation. [MANU.] Besides the book of Manu, there were many similar books, which were likewise referred to sacred mythological personages, as Vishnu, Vrikaspati, Nârada, and others. All of them have been put in shape in the course of time, and this has been done contemporaneously, for the several works contain references to and quotations from one another, and their contents do not materially differ. The 'Yâjnavalkya Sâstra' still exists in the commentary (the 'Mitâkara') which was written upon it; and indeed the original work might be tolerably well restored from it. The 'Mitâkara' quotes numerous passages from the 'Gautamasâstra,' another work of the class, which may still probably exist in India in a complete state.

*Purânas.*—The Purânas, if we regard the form, must be classed with the antient epic. They are voluminous collections of legends and traditions, written to elucidate the origin and history of some particular holy place or a certain sect, and to be read to the people for their instruction at the great festivals. They all begin with a cosmogony, to which they add the genealogy of the gods and the development of the periods of the world, as well as unconnected historical traditions, so as to form a fabulous chronology; and thus they come down to the history of the sacred place to which they are especially dedicated; they then conclude with the miracles, and so forth, which have been performed there. As they were intended to be read publicly, they are of course used as vehicles for conveying such instruction as the people might be presumed to require. They contain therefore not only recommendations to devotion and faith, and copious representations of the religious usages and customs, but also systems of the sciences which were known to the natives of India, as astronomy, mensuration, and jurisprudence, which are different in each Purâna, according as the priesthood of a temple belonged to this or that sect, or to this or that school of philosophy, astronomy, or law. In their present form the Purânas are decidedly very late compositions, but the elements out of which they have been constructed belong to very different periods. They themselves refer to still older sources, and all the circumstances combined lead to the conclusion that there must have been another set of Purânas, which are now lost, and of which the present are an altered form or an imitation. Their great similarity, as

well in their general structure as in particular parts, shows that they must have been formed upon one type, and that one very antient, and that the differences which they present arise from the difference of object, according as they emanated from this or that place, or this or that sect. The older authorities actually give definitions of the Purânas which do not apply to them as they exist at present, and which presume an older form. It may even be asserted that entire portions of them must originally have belonged to the Vedas. In their present shape none of the Purânas can be referred to an earlier date than the ninth century A.D., and the greater part of them are much later, and closely connected with the formation of the more recent sects. Though they are metrical compositions, they have no pretensions to poetic merit, if we except the 'Bhâgavatapurâna,' which was probably written by Vopadeva. They are arranged according to a certain canon, and are eighteen in number, under the titles of Brâhma, Pâdina, Brahmânda, Agni, Vishnu, Gâruda, Brahmavaivarta, Siva, Linga, Nâradya, Skanda, Mârkandeya, Bhavishyat, Mâtsya, Vârâha, Kaurma, Vâmana, and Bhâgavata. Besides these, there are said to be eighteen *Upapurânas*, or secondary Purânas, but the actual existence of these Purânas is somewhat doubtful. There are many others, not included in this canon, which are called *Sthalapurânas*, or local Purânas, and are of little importance. The Purânas have been chiefly made known to us by the analyses of Wilson, in the 'Asiatic Journals' of Calcutta and London, by his translation of the 'Vishnupurâna,' London, 1840, 4to., and by Burnouf's edition of the 'Bhâgavata,' vol. i., Paris, 1840, fol. The 'Bhâgavata,' with the scholia of the 'Srdharasvâmin,' has also been printed (Calcutta, 1834).

*Artificial Poetry.*—Sanskrit poetry received a new character, and one essentially different from that which we have been just considering, in consequence of the revolution which took place in Sanskrit literature about the first century before Christ. Instead of the popular and national character which appears in the two great epic poems, it now assumed an artificial form, and became the poetry of courts and princes. How this was effected cannot be historically shown, for the various steps of the transition are lost, and the new poetry appears at once in its perfect state. It is however quite obvious that the two great epic poems had long been completed and were in universal repute. The new poetry is poor in invention, and drew its materials from the former. Its whole merit consists in what may be called style. Even the epic versification is for the most part neglected, and lyric metres are substituted for it. This is not merely a difference in external form, but it is connected most intimately with the mode in which things are viewed by the Indians, who, being devoted to contemplation, delight to work up their poetical materials not so much into a continuous action, as into a series of single situations. Each of these situations is exhibited in a single stanza or strophe, which forms an independent whole, and is not connected with the others either grammatically or metrically. This peculiarity is as obvious in the epic as in the lyric and dramatic poetry.

The *new Epic poetry* begins with Câlîdâsa, to whom two works of this class have been ascribed, 'Kumârasambhava' and 'Raghuvansa.' [CALIDASA.] They are written in a style worthy of imitation, and their whole character shows that they are older than the others, from whose superfluities these early works are free. The materials belong to the mythic cycle of the 'Râmâyana.' The disposition to describe rather than to narrate is exhibited as well in single passages as in the whole. Whenever an opportunity occurs, long descriptions are introduced, such as pictures of natural objects, to which the old epic poetry was also inclined, but more sparingly, and only incidentally; here however they encumber the whole progress of the action. This is much more the case in the two following poems, in which the descriptions appear to the poet to be so important that he seems to have undertaken the works only for the purpose of introducing them. These are the 'Kirâtâjunîya,' or 'the battle of the Arjunas with the Kirâtas,' by Bhâravi, and 'Sisupâlabadha,' or 'the death of Sisupâla,' by Mâgha, both founded on episodes of the 'Mahâbhârata.' They are classical compositions and elaborated with the utmost nicety; but the art of the poet degenerates into a mere play upon words: there are verses which may be read forwards and backwards, and upwards and downwards; others in which only one and the same consonant is used (as 'Sis.



19, 114, 'dādādo duddaduddādī dādādo dūdādīdado dudda-  
dan dadade dudde dudādādādado dada,' which indeed  
is not very clear, but still has a meaning), or two con-  
sonants or more are used. These poems were printed at  
Calcutta, 1814, 1815, with the commentary of Mallinātha.  
The 'Bhattikāvya,' written in the fifth or sixth century, in  
Vallabhī, the chief town of Guzerat, narrates the history of  
Rāma, but only for the purpose of elucidating the more  
rare grammatical forms, every canto being written in a cer-  
tain tense, &c. (Published at Calcutta, 1828, with two  
grammatical commentaries.) The 'Nalodaya,' falsely as-  
cribed to Cālidāsa, gives the history of Nala out of the  
Mahābhārata, but only to show the skill of the poet in an  
incessant play of words and rhymes. The most artificial of  
all these poems is the 'Rāghavāṇḍavīya' of Kavirāja. It  
is written with such a purposed double meaning, that the  
same words give us the histories of Rāma and also of the  
sons of Pandu, which is only possible in consequence of  
most of the Sanscrit proper names having also a perfect ap-  
pellative meaning, so that in the one history the proper  
names must be dropped, and in the other the appellative  
meanings. This poem has not yet been published. We  
shall mention in the last place the 'Naiśadīya' of Śrī-  
harsha, king of Cashmere in the twelfth century. It treats  
of the marriage of Nala, and nothing else, in twenty-two  
long cantos, written throughout in a very artificial manner,  
which however makes it a great favourite among the  
Indians; the descriptions in this poem exceed in length and  
number all reasonable bounds, and there can hardly be said  
to be any action at all.

*Lyric poetry*, in the proper sense of the term, did not  
exist among the natives of India at this period, for even  
here their fondness for description has taken the place of  
everything else; and instead of lyric poetry, we have the  
epigrammatic, didactic, and descriptive. Even their ama-  
tory poetry appears to be not so much the expression and  
effusion of feeling, as a studied and laboured display of  
situations. An agreeable work of this description, the  
'Amarśatakam,' consists of 100 single small poems, each  
of them being nothing more than a stanza which represents  
an amatory scene, and which we should call an epigram.  
(Published at Calcutta.) To this class belongs also the  
'Śringārtilaka,' which has been improperly ascribed to  
Cālidāsa. To these must be added the first book of the  
'Centuries' of Bhartrihara, while the two other books con-  
tain didactic poetry. The work has been ascribed to the  
brother of King Vikramāditya, who lived in the first cen-  
tury B.C., but improperly, for it belongs to a much later  
period, and indeed it is not an original work, but a compi-  
lation. (First edited at Serampore, with the 'Hitopadesa,'  
1804; and at Berlin, 1834, by Bohlen.) Among the  
poems properly called descriptive, by far the best is the  
'Meghadūta,' certainly a genuine work of Cālidāsa, which,  
in a style of the utmost elegance and simplicity, describes  
the course of a cloud over a part of India, the residence of  
the god of riches and of the wife of a demigod who had  
been banished to earth [CALIDASA]: the poem is put in the  
mouth of the demigod himself. The value of this poem as a  
work of art lies chiefly in this, that every single external  
phenomenon receives a spiritual meaning, and all nature  
seems to be endowed with life. It is very different  
in the later poems of this class, which are properly only  
rhetorical cantos and collections of all the current expres-  
sions and comparisons of previous poets. A work of this  
kind on the seasons, a subject indeed which is frequently  
introduced in the epic poems, the 'Ritusanhāra,' has been  
improperly ascribed to Cālidāsa. (Printed at Calcutta  
in 1792, and at Leipzig in 1839.) A similar one on amatory  
common-places, 'Chaurāpanchastikā' (in Bohlen's 'Bhar-  
triharis'), is bombastic and spiritless. This branch of litera-  
ture must have been very rich, and many of the older works  
have undoubtedly been lost.

*The Drama.*—In the opinion of the natives the Indian  
drama had its origin in very ancient times, as appears from  
the fact of their attributing the invention of it to the gods.  
We are unable to trace it historically, for we know it  
only in its perfected form. Thus much is certain, that its  
development is due to the sacred solemnities, and partly to  
the dances; and accordingly the technical name for drama,  
*nṛtaka* (dance), still remains (though in the extant dramas  
there is no dancing); and partly to the puppets, which are  
still used in Java in the representation of pieces taken from  
the Indian mythology: a trace of this latter origin is pre-

served in the name of the stage-director, *sūtradhāra*, which  
signifies *thread holder*.

Such performances are still retained in their original form  
at the festivals of Rāma and Krishna. The characters of  
the pieces come forward one after another, and sing a song  
accompanied with gesture. It is obvious that a consider-  
able time must have elapsed before so simple a beginning  
could have grown into a regular dialogue and a complicated  
action, in which mythological, and domestic, and even his-  
torical materials are interwoven into the representation.  
But the Indian drama, even in its highest state, is still in  
a low condition. Among the Greeks and the moderns, in-  
dividual action and the collision of moral powers form the  
moving forces of the drama; but that of India is rather a  
series of events and situations which are exhibited in suc-  
cession to the spectator. The distinction between tragedy  
and comedy is unknown, and the Indian drama most nearly  
resembles the modern opera. The Indian dramatists have  
not yet arrived at the discrimination of character; the heroes  
and heroines resemble one another more or less in all their  
dramas; and the species rather than the individual is  
everywhere represented. There are also standing charac-  
ters, such as the *rita*, who is the *gracioso* of the Spanish  
stage, and the *vidūsthaka*, who is the clown of the old Eng-  
lish. This latter personage is always the necessary attendant  
of the principal hero, whom he parodies, and whose ideal  
wishes he contrasts with his own practical views, and these  
contrasts are often very strongly coloured. The strict rules of  
the Greek drama are unknown to that of India, and even in  
many external particulars it is comparatively unfettered,  
as for instance in the number of acts, of which there may  
be as many as ten. In the form there are two peculiarities  
which especially require notice: first, the interchange of  
dialects in the dialogue, which is in general skilfully and  
delicately managed, and gives us a high idea of the social  
cultivation of the Indians in those remote times (it has al-  
ready been observed that the heroes speak Sanscrit, but that  
the women and inferior characters speak various dialects of  
Pracrit); and, second, the interchange of prose and verse.  
The dialogue is entirely in prose, but is interspersed with  
verses in the lyric metres, always of the descriptive character  
before mentioned, which sometimes exhibit a feeling or a  
situation, and sometimes describe something which cannot  
be actually represented on the stage, as the rapid travelling  
of a vehicle. As to the scenic representation our informa-  
tion is limited. It may be inferred from their rhetorical  
books that great care was bestowed on the declamation,  
and the costume, but the stage-management and the decora-  
tions appear to have been very rude. Still the dramatic  
literature of India is beyond all doubt much richer than we  
are yet aware of. The names of about 60 pieces are known  
to us, of which 10 have been edited, and we are indebted to  
Professor Wilson for longer or shorter notices of 22 others.  
(*Theatre of the Hindus*, 2nd edit., Lond., 1835.) Fortu-  
nately the pieces which have been edited are sufficient  
to enable us to take a rapid view of all the *eras* and *dis-*  
*ensions* of this branch of their literature.

The classic age of the Indian drama may be divided into  
three periods: the first includes the time before Cālidāsa,  
of which only one piece remains, 'Mrichhakatī' 'The  
Toy-Cart,' by King Śūdra. It is easy to discover that this  
piece belongs to the early period of art: the poet has to  
contend with materials which he does not well know how  
to handle. There is a certain clumsiness in the manage-  
ment of the acts and scenes, and the excess of descriptive  
poetry is fatiguing, a whole act, for instance, being occupied  
with the description of a storm. In other respects it is  
strikingly original, and contains few of the common-places  
which occur in the other poets; the different dialects of the  
Pracrit also are more closely amalgamated than in the other  
pieces. To Europeans this drama is particularly valuable,  
as giving a representation of Indian manners which cannot  
be found in any other work. Though it is the only remain-  
ing piece of this period, many others must have existed before  
Cālidāsa; for the general theory of the dramatic art was al-  
ready perfected, which is obvious from his frequent allusions  
to it.

The second period begins with Cālidāsa, under whom  
the Indian drama reached its highest degree of perfection. We  
have two pieces by him, 'Sakuntalā' and 'Vikramorvasī' [Ca-  
lidāsa], of which the last has been denied to be his, but to  
judge from the style and spirit, it must certainly be ascribed  
to him. Cālidāsa is indeed the most perfect of the Indian

dramatists, for in his pieces we have the utmost elegance of style, without anything over-laboured or artificial; the development of his plot is natural and well considered; and there is always a correct relation of parts. As to his poetical merit, Europeans have been enabled to form a judgment from the translation of his 'Sakuntalâ,' by Sir William Jones.

The third period begins with Bhavabhûti, at the commencement of the eighth century, whose æra is established by a passage in the 'Chronicle of Cashmere.' Dramatic poetry had now undergone a great change, the historical progress of which we are unable to describe for want of the necessary evidence. Bhavabhûta was a learned poet, who constructed his works entirely according to the dramatic theory of previous writers. He has accordingly a very high reputation in India, but he has all the faults consequent on the direction thus given to his genius. With all his poetic talent, he is deficient in true dramatic spirit; his results are laboured, and there is always a display of art and a want of nature. Description is with him always in excess, and the diction of single passages is not only too artificial, but also pompous, and to Europeans therefore not without difficulty. There are three pieces of his; one in which a domestic subject is treated, the loves of Mâlati and Mâdhava, and two others taken from the cycle of traditions of the Râmâyana, 'Mahavîracharitra' (which has not been printed), and 'Uttararâmacharitra.' The last is most free from the excessive elaboration of style.

As specimens of dramas of intrigue in the Indian style, 'Ratnâvali' and 'Mâlavikâgnimitra' are worthy of notice. The first was written in the twelfth century by Srîharsha, king of Cashmere, or under his name; the other was probably prior to Bhavabhûti. The plan of these pieces is not unskilful, and the language is easy and graceful; the subject itself warning the poet to avoid a highly ornamental style. Another kind of interest belongs to the 'Mudrârâkshasa' of Visâkhadatta; the exact time to which this drama belongs is unknown, but it is certainly after Bhavabhûti; the matter is historical, namely the history of Chandragupta, the Sandrocottus of the Greeks. In the deficiency of historical information, even such a tradition is important, and the piece also throws much light on the politics of the Indian courts. As a drama it is not of much value; it is mostly written in prose. The 'Prabodhachandrodaya' ('the rising of the moon of reason') is of a character quite peculiar: it is an allegorical play, written by Krishnamisra in the twelfth century, in which purely abstract ideas, as virtues, passions, and crimes, are personified and act, and by means of whom the Vedanta philosophy at last celebrates her triumph. Setting aside the strangeness of such a work of imagination, it must be admitted that the author has performed his task with great skill.

It was much later before the peculiar species of drama made its appearance which is called *prahasana* (comedy, or rather *farce*). The pieces are short, and are valuable as exhibiting an entirely new kind of literature. They are bitter satires, as unrestrained as those of Aristophanes, and aimed at the deep state of degradation into which the Indians had sunk, chiefly through the corruption of the Brahmins. The 'Dhûrtasamâgama' ('the assembly of rogues') is a playful wrangle between a Brahmin and his scholars about a courtesan. The piece has the merit of parodying in a happy manner the bombastic style of Bhavabhûta, which is a proof that even in India there were critics who were opposed to the common opinion, and who ridiculed the perverseness of the general taste. This little piece belongs to the end of the fifteenth century. (Published in Lassen's 'Anthologia Sanscritica,' Bonn, 1838.) The later dramas confine themselves entirely to mythological subjects. The greater number of the sixty pieces before mentioned belong to this class.

The 'Gîtâgovinda' of Jayadeva, written in the twelfth century, is entirely different from the works already described. It is a poem intended for performance at a festival of Vishnu, and belongs to that class to which we ascribed the origin of the drama. It exhibits the separation of Krishna from his wife Râdhâ, his love-adventures with the shepherdesses, and the reconciliation of the husband and wife, in a series of songs, which are connected and introduced by strophes which describe the situations. The strophes were intended for recitation, the songs to be sung. This is therefore the only Sanscrit poetry which we possess that can properly be called lyric. But the songs are entirely

P. C., No. 1281.

written on the model of the Pracrit songs, which alone appear to have been intended for singing, and they have throughout the Pracrit metres. The word *govinda* itself is a Pracrit form of the word *gopendra*, 'the master of the shepherdesses,' which is one of the titles of Krishna. The scholiasts explain the poem in a mystic sense: Krishna is the soul, which emanated from God, with whom it was originally in union, but was drawn down from him by sinful objects (the shepherdesses); at length however, full of desire for its original purity, it returns to God. In fact, the author himself, in certain passages, seems to intimate that he had some such deep meaning in view: and perhaps we may here find indications of the influence of the mystic poetry of Persia. (Printed at Calcutta, 1806; and there is an excellent edition by Lassen, Bonn, 1836, 4to.)

*Narratives.*—As the old epic poems were especially designed for the warrior-caste, so the Vaisyas, the third class, have a literature of their own, the *narrative*, of which the first which requires notice is *Fable*, which is indigenous to India. In the 'Râmâyana' and in Manu there are allusions to well-known fables, and others are related in the 'Mahâbhârata.' The two chief works of later times, but which are still of some antiquity, are the 'Panchatantra' and 'Hitopadesa.' [BIDPAI.] The 'Kathânakâs' are short narratives and tales. They are known to us chiefly through three modern prose works, which contain obvious marks of having been derived from older metrical collections. They are called—'Vetâlapanchavinsati,' 'the 25 tales of the ghosts,' by Sivadâsa; 'Sukasaptati,' 'the 70 tales of the parrots,' known in Europe as the 'Tutinameh,' from a Persian translation; and the 'Sinhâsanadvâtrinsati,' 'the 32 tales of the statues on the throne of Vickramâditya.' The whole series has only been printed in translations into the modern languages of India. Lassen has published part of the Sanscrit original in his 'Anthologia.' But there is another still more important work, a great collection of all the existing tales, which was undertaken by Samadeva of Cashmere in the twelfth century; it is entitled 'Vrihatkathâ,' 'the great narration,' or 'Kathâsaritsâgara,' 'the ocean of the streams of narrations.' It is written in the epic metre, and in a simple style. (About a fourth part of the work has been published by Brockhaus, Leipzig, 1840.) Viewed with reference to their matter, the works of this collection are peculiarly interesting to us, since even in the middle ages they had found their way to Europe under various forms, as 'The Book of the Seven Wise Masters,' &c.; and the knowledge of the original text clears up many difficult questions of literary history. Some of the oldest and best of the 'Tales of the Thousand and One Nights' have been drawn from this source, and even in the Arabic version they retain many features which belong only to India.

There are two other kinds of narrative works, which need only be noticed briefly, as no part of them has been printed—the *champûs*, which are narrations in prose and verse, sometimes written in the artificial style; and the *charitrus*, which are short and wonderful stories from the history of some celebrated man. Of this last kind there are two which relate to the kings Vikramâditya and Bhoja, and at first sight appear to contain some valuable information; but they are entirely without authority, and have only served to introduce error into questions of literary history.

Before we proceed to the scientific literature, we must add to the narrative class the scanty remains of

*Historical Literature.*—The peculiarly contemplative cast of mind which distinguishes the natives of India, and the circumstance of the whole country having never been formed into a single kingdom, but consisting of small independent governments, will sufficiently account for the almost entire want of historical writings. With the exception of a very modern chronicle of Orissa (abridged by Stirling, 'Asiat. Resear.,' xiv.), there is only one historical work in existence in the Sanscrit, 'The Chronicle of Cashmere,' properly entitled 'Râjatarangini,' 'the stream of the kings;' it was written in the twelfth century by Kalhana, partly from ancient sources, which he specially mentions. There have been three successive continuations of this Chronicle, which describe the period of the Mohammedan dominion down to Akbar. The work is written in the artificial style, in the epic metre, and has a good deal of the form of a 'Purâna.' The first part of it has been drawn almost entirely from Buddhist sources. It was first made known in Europe by Wilson's Analysis ('Asiat. Resear.' xv.); afterwards edited

VOL. XX.—3 F



at Calcutta, 1935, 4to.; and lastly, the first six books, with a French translation by Troyer, were published at Paris in 1840. The Buddhists, on the other hand, have a history, chronologically worthy of credit, which is continued according to the series of their patriarchs. Hitherto the only publication of the original Indian text has been that of the 'Mahāvāṇsa,' in Pali, by Turnour. (Colombo, 1837, vol. i., 4to.) This deficiency of historical literature is in some degree compensated by numerous inscriptions of various ages, which have been found in all parts of India, but of which hitherto very few have been deciphered and published. As most of them contain genealogies and other matters which indicate the time when they were written, they are of inestimable value for historical inquiries, being almost the only documents which we possess. As to any other historical notices, we are entirely indebted to the writings of the Greeks, the Chinese, and the Arabians, which have been very useful, at least for settling dates.

*Scientific Literature.*—The sciences to which the natives of India have been original contributors, are philosophy, grammar, and astronomy, together with algebra.

*Philosophy* is of great antiquity in India. The contemplative character of the natives must have early led them to metaphysical speculations, and the collision which must soon have occurred between the results of those speculations and the revealed word of the Vedas, would become a principal cause of the wider extension of philosophy. Hence arose many systems; of those which are held to be orthodox we are specially acquainted only with six; but as these six are related to each other by twos, they can only be regarded as three distinct systems. We are acquainted with them only in their complete form, in which they have a mutual relation to each other, and we are not able to point out their historical development.

The *Sāṅkhya* system however must be regarded as the first and most ancient, and this system, on certain mythological grounds, has been traced back to Kapila. It is founded on a duality of soul and matter (or nature); the first being the free, pure, uncreated, and uncreating principle; the second, the creating power of nature, blind and purposeless. The one cannot be thought of without the other; they form for themselves the yet undeveloped being, and from them proceeds, by a regular gradation, from the spiritual to the intellectual, and then to the most corporeal, the whole visible world. Every human being indeed possesses the spirit, but in union with the senses; and his task is, by the conquest of the senses through the medium of the intellect, to attain to the final deliverance, 'moksha,' or blessedness, which is accomplished in the 'jñāna,' that is, the 'gnosis,' knowledge. But this system had an appearance of atheism, and therefore underwent a reformation in the *Yoga* system of the Pātanjali. It is here established, that knowledge is the way to attain to the final deliverance, but knowledge itself can only be obtained through 'yoga,' absorption into God and mystical union with him, and a perfect abstraction from everything which can disturb the mind or awake the passions. The system further assumes, that the pure spirit is the creator, and thus it connects itself with the notions which belong to religion; it also adopts the metempsychosis, inasmuch as it fixes degrees of the yoga; the spirit comes back to inhabit new bodies till it has attained the highest degree of the yoga. The Vedas are also held in esteem as means of knowledge, but they are not valued more highly than other means, since a man is to perform what is said in the Vedas freely, and not merely on account of the written word. Hence has arisen the saying, that the 'yogin' is exalted above the Vedas.

The doctrines of the Buddhists are founded on the *Sāṅkhya* system, which they carry out into all its consequences, both in their religion and politics. [BUDDHA.]

The second system is the *Nyāya*, of which Gotama is the author. This system is entirely confined to logic and dialectic, on which it has been constructed even in the most minute particulars. It is therefore more in accordance than the *Sāṅkhya* with the other systems; and as the natives of India generally have bestowed much labour on the study of logic, so philosophers also of all the different sects have occupied themselves with it. The number of the *Nyāya* writings is very great. The *Vaiseshika* system may be looked upon as a reformation of the *Nyāya*. It is derived from Kanada. It applies the logical principle to nature, and has arrived at a complete atomic doctrine by the resolution of all substances into their elements. It asserts that there is a

union of atoms, which however is purely mechanical; so that, contrary to the *Sāṅkhya*, in its consequences it necessarily leads to materialism.

The third system, the *Mimāṃsā*, the first teacher of which was called Jaimini, is directly opposed to the two former. It maintains religion and the revealed word of the Vedas and is a positive theological system. Accordingly it is occupied chiefly in commenting upon the Vedas, and in reconciling their contradictions. The first part of this system is predominantly practical; it is called 'Pūrvamimāṃsā,' the first *Mimāṃsā*; here also it is affirmed that the final deliverance must be worked out by knowledge, but it limits the knowledge to that of the duties prescribed in the Vedas. The metaphysical part of this system is displayed in the *Uttaramimāṃsā*, commonly called the *Vedānta*. Here knowledge is considered as the condition of deliverance, but still the sacred word of the Vedas is the great rule by which all thought is to be regulated. The *Vedānta* required philosophy and dialectic, and has therefore adopted from the other systems everything not contradictory to its objects; the consequence of which is, that one-half of the philosophy is given up, and the *Vedānta* is intermediate between philosophy and dogmatism, as was the case in the Christian system of the schoolmen. It has been however of great service in the later corrupted times, in regenerating the religious and political system, and in maintaining it to the present time. The two greatest restorers of this system were Kumārilabhatta in the sixth century A.D., and Saṅkarāchārya in the seventh and eighth, both of whom contributed largely to the expulsion of the Buddhists. The latter travelled through the whole of India, combating and refuting the opposite sects. The system is indebted to him for its perfection, and it is even now universally received throughout India in the form into which he brought it.

The heterodox systems are chiefly known to us through the refutations of them by their opponents, especially Saṅkarāchārya, for the writings themselves have been intentionally destroyed. They are alluded to in *Manu*, and they are combated in the '*Rāmāyana*,' which are proofs of their antiquity. The most important among them is that of the *Lokāyatikas*, a connected continuation and development of the *Vaiseshika* doctrine, and a perfect materialism. Those who adopt this system do not announce a final deliverance as the highest aim, but deny a future existence, and regard the soul as a material substance. The only source of knowledge is considered to be that of a true perception by means of the senses; and the world is held to be uncreated and eternal; they consequently deny the first cause of things, and are perfect atheists.

(Colebrooke, 'On the Philosophy of the Hindoos,' *Essays* vol. i., 'Sankhyakarikā,' edid. Lassen, Bonn, 1832, 4to., ed. Wilson, London, 1839, 4to.; 'Bhagavadgītā,' ed. Schlegel, Bonn, 1823; 'Nyāya Sūtra Vritti,' Calcutta, 1828, 8vo.; 'Bśāshā Parichheda and Siddhānta Mukhāvāli,' Calcutta, 1827, 8vo.; 'Vedāntasāra,' by Sadananda, Calcutta, 1827, 8vo.; 'Sarīraka Mimāṃsā Bhāshya,' by Saṅkarāchārya, Calcutta, 1829, 4to.; 'Sankara, sive de Theologumens Vedanticorum, auct. Windischmann,' Bonn, 1838, 8vo.)

*Grammar.*—The *Philological Sciences* arise among an ancient people as soon as a sacred literature gives occasion to their growth. The Vedas were written in a language which soon became obsolete. The necessity of defending them against corruption and innovation, and of preserving their correct interpretation, naturally led to grammatical inquiries; and as the Sanscrit language is in itself so original, regular, and perfect, that its laws are easily discovered, philology has become the most valuable part of Indian literature. The Indian grammarians are far above those of any other ancient people; and they have a strong predilection for this science, and have treated of it in numberless writings. The first beginnings of Sanscrit grammar reach back to very remote times, and are included in the collected system of the Vedas. The oldest grammarians appear also as the authors of the '*Upanishaden*.' Here we are unable to trace the gradual formation of the science; the system appears at once in its complete state in the '*Sūtras*,' or Aphorisms, of Pānini, who certainly lived in the middle of the fourth century before Christ. He takes notice of a series of older grammarians, as well as of schools; and though in certain particulars there was some variation in what they taught, yet in general the system was the same, and they had the same technical terms. The form in which grammar is peculiar to the natives of India.

dia, and they apply the same principles to other sciences, as for instance philosophy. Everything is compressed into rules, which are brought into the most concise forms of expression possible, and the grammatical categories are expressed by a kind of figures or algebraical signs. They are intended to be committed to memory, and without a commentary they are unintelligible; they are all connected one with another. Pānini is not systematic, but indeed very arbitrary in his arrangement, which appears to have been adopted merely from the necessity which the object of attaining the greatest possible brevity imposed upon him. The whole of more modern Sanscrit grammar is founded on Pānini, and at first grammarians were merely occupied in explaining and correcting him. Two ancient commentaries by Kātyāyana (who is also called Vararuchi) and by Pātānjali, who in later times have themselves been copiously commented upon, are as old as Pānini himself. In comparatively recent times, grammarians began to take some pains to reduce the 'Sutras' to a system, and to compose grammars more in accordance with European notions. Here the 'Siddhāntakaumudī' must be particularly mentioned, which was written by Bhattojīdīkshita about the year 1600, and has served as the foundation of a number of more modern works. ('Siddhāntakaumudī,' Calcutta, 1812, 4to.; 'Laghukaumudī,' *ibid.*, 1827.) All these are entirely occupied with teaching the grammatical forms, and it is only as opportunity offers that they give a few syntactical rules. Syntax, on the contrary, is developed in many distinct works, and is grounded on the logic of the Nyāya system, which is a proof of enlarged and correct views. So in like manner the different Prācrit dialects have been exhibited in their separate grammars. The oldest work of this kind is the grammar of Vararuchi, which belongs to the fourth century before Christ (the greater part of it published in Lassen's 'Instit. Linguæ Pracr.');

it treats of the principal dialect and of the three others which are most nearly connected with it. He is followed by a series of later grammarians, who successively include within the limits of their works more of the inferior dialects. The most important of these grammarians is Hemachandra, a Jain. The canonical books of the Jains being written in the Prācrit, that language is regarded by them with peculiar interest. *Lexicography* also had its origin as far back as the Vedas, for the necessity must soon have been felt of collecting and explaining the obsolete words. A work of this kind, entitled 'Nirukta,' forms an essential part of the Vedas themselves. For the purpose of perfecting grammar, it was afterwards found necessary to make alphabetical lists of the verbal roots. The nouns, chiefly for the purpose of fixing the genders, were arranged by themselves, not alphabetically, but according to the subjects to which they belonged. The chief work of this class, which has served as a foundation to all the later ones, is the 'Amarakosha' ('Amarasinha'), which they have imitated even in their arrangement. [AMARASINHA.] None of these works, of which there are many, completely exhausts the treasures of the language.

*Metre.*—In like manner, the *Veda-hymns*, which were to be committed to memory, led to the consideration of the laws of metre, and treatises on metre have been ascribed to very early teachers of the Vedas. Here also the more early essays have been superseded by a work which exhibited the subject as a complete system. Pātānjali, who is here commonly called Pingala, is said to be the author of it: this work has been elucidated by numerous commentaries.

*Music.*—The theory of music has also been elaborated according to various systems, but in a strange manner, for the different notes and musical scales have been personified.

Of the metrical and musical sciences nothing has been printed, but this deficiency is supplied by Colebrooke's copious Treatise on Metre (*Asiat. Res.*, x.).

*Rhetoric.*—To the philological sciences belongs also the Indian system of *Rhetoric*, or rather *Poetry*, in which the rules for poetic composition are deduced, not from any principles of art, but from the existing classical works, with particular reference to the drama, the theory of which is extremely copious, and goes into the nicest distinctions. This theory belongs to a late period. There have been printed the 'Kāvya-prakāsa,' by Manmathabhatta of Cashmere (Calcutta, 1829), and 'Sāhityadarpana,' by Kavirāja (Calcutta, 1828), both of which belong either to the twelfth or thirteenth century.

*Commentaries.*—In later times the Indian grammarians have occupied themselves in writing commentaries on the older works, particularly the classical ones. The most important of the scholiasts with whom we are yet acquainted is Mallinātha, on the more modern epic poems, and Śrīdharsvāmin, on the 'Bhagavadgītā.' The commentators have done good service in fixing and maintaining a pure text, especially in the great epic poems. A philological school was established in Bengal, upon a directly opposite principle, for they began to make editions of classical works, in which, most uncritically, according to European notions, they kept to the meaning, but took the liberty of entirely altering the expression. As we have before mentioned, they made such a recension of the 'Rāmāyana,' as well as of the 'Sakuntala,' and other dramas. Vopadeva, a grammarian of this school, in a similar manner invented a new grammatical system, according to which he altered the technical expressions of Pānini, without in other respects varying in the smallest degree from his method. ('Mugdhabodha,' Calcutta, 1826.)

*Astronomy.*—The oldest Indian astronomical documents are the calendars which are annexed to the Vedas, and which, according to Colebrooke, belong to the thirteenth century B.C. They include a solar year of 365 days, and are so composed as to determine it correctly. Here also we are unable to point out how the mathematical and astronomical sciences were gradually developed from such simple elements, as we possess them only in their perfected form. Assisted by the system of notation which they discovered, the natives of India have been particularly happy in their methods of treating arithmetic and algebra, which have had such influence on their mathematical studies that they prefer solving geometrical questions analytically, just as the Greeks, on the contrary, solved arithmetical questions by geometry. ('Lilāvati,' by Bhāskara, Calcutta, 1828; Colebrooke, 'Algebra of the Hindoos,' Calcutta, 1817, 4to.)

In the earliest works on Indian astronomy now extant, several different systems are apparent, and these systems have been treated of in five works, entitled 'Siddhāntas,' which apparently contain the same theories which were afterwards successively extended and improved. Varāhamihira, at the beginning of the sixth century A.D., compared them with each other, and other astronomers worked them up again under different titles, each with the view of introducing into them his own theory. The most important of all these astronomers is Aryabhatta, who was the first to free himself completely from all mythological notions; he was acquainted with the motion of the earth about its axis, and estimated more accurately than Ptolemy the precession of the equinoxes. His two works, 'Ariāshtasata,' an exhibition of his system in 800 strophes, and his abridgement of it, 'Dasagītaka,' are only known to us by quotations. The age in which he lived is not accurately fixed. According to Colebrooke's reckoning, which seems very probable, the latest period at which he can be fixed is 478 A.D., and he may have lived two or three centuries earlier; but Whish ('Trans. Asiat. Soc., iii. 2, 509), fixes the year of his birth about 502 A.D. To fix the date with certainty would be of great importance towards the settlement of the question which has of late been investigated with so lively an interest, whether the Indian astronomy was entirely native, or whether it was constructed with the aid of that of the Greeks, with which the Indians were certainly acquainted. At all events Aryabhatta made greater progress in algebra than the Greeks. Astronomy has not been improved in India since his time; on the contrary, those who have come after him have not relinquished the false views consecrated by religion, but have endeavoured to defend them against him. This was chiefly done by Brahmagupta, the author of the 'Brahmasiddhānta,' in the seventh century A.D., who is the classical astronomer of the moderns, and whose track was followed by Bhāskara in the twelfth century, in his work 'Siddhāntasiromani.' (Several discussions by Colebrooke in the 2d volume of his 'Essays.')

*Jurisprudence.*—It was the chief business of jurisprudence to determine accurately the contents of the ancient law-books and to complete them. This was done partly by commentaries (especially Kullūkabhatta on Manu, and Paradata on the 'Yājñavalkya') and partly in special works, which for practical purposes must have soon superseded the imperfect and unsystematic 'Sāstras.' The wants of the present age have occasioned the printing of a small number



of these works, chiefly on the law of inheritance and adoption, and on procedure; others have been translated into English. Besides Manu, which was translated by Sir William Jones, Colebrooke's 'Two Treatises of Inheritance' (Calcutta, 1810, 4to.), and his 'Digest of Hindu Law on Contracts and Successions,' 1797, which is translated from a modern compilation, particularly deserve mention.

**Medicine.**—There are many Indian works on medicine, and the systems are various. Many parts of the medical science of India are valuable even to us, as for instance the *Materia Medica*, in which they were much favoured by nature. The Indian physicians were highly esteemed by the Greeks. In surgery especially they have made considerable progress, and have even discovered and performed difficult operations, as for instance the restoring of noses. The most celebrated medical work, 'Susruta,' has been printed (Calcutta, 1835, 2 vols. 8vo.); and Ainsley, and more recently Royle, have done much to make known the Indian systems of medicine.

**Natural History.**—The observation of external nature still remains in a very low state among the natives of India, and they seem never to have made any progress even towards the commencement of a scientific system of natural history; at least no works of this kind are known.

**Study of Sanscrit.**—The Sanscrit language was for many years considered unattainable, but towards the close of the last century this study received a powerful impulse, partly from the necessities of the English government in India, and partly from a desire of knowledge among the learned of Europe. The study of the language having been once commenced, its progress was extremely rapid, the acquisition of it being much facilitated by the previous labours of native grammarians; and by the printing of a great number of their most important works, a large part of the literature became generally accessible, an advantage which the other oriental languages have not enjoyed. In India this progress has been connected with the names of Wilkins, Jones, Colebrooke, Wilson, and Prinsep. But Europe did not remain behind; and the rich collection of manuscripts in the possession of the East India Company in London, and that of the library of Paris, have been abundant sources, and perhaps more than sufficient to compensate for the peculiar advantages enjoyed by India. In England, the study of Sanscrit is most indebted to Haughton and Rosen [ROSEN]; in France, where it was chiefly introduced through Hamilton in 1804, to Chézy and Burnouf. In Germany however Sanscrit has experienced the most cordial reception, though, owing to the want of manuscripts, the study of it has been prosecuted under the greatest disadvantages. In that country, the knowledge of Sanscrit has been chiefly diffused by A. W. von Schlegel and Bopp, both of whom learnt it about the same time in Paris. The latter however has only had in view comparative grammar, a science which has been called into existence by the study of Sanscrit. But A. W. von Schlegel and Lassen have founded in Bonn a Sanscrit school, the object of which is a well-grounded and complete knowledge of the language as well as of the literature and antiquities of India. With what success this attempt has been attended, appears from a series of works which have already issued from this school, and which embrace the most varied branches of Indian philology.

**SANSEVIERA**, a genus of Liliaceous plants, found on the coasts of Western Africa, of Ceylon, and other Eastern islands, as well as of India, remarkable for the strength and fineness of the fibres of their leaves. The genus is characterised by having a corol-like funnel-shaped perianth, which has a long rather straight tube, a sessile limb, of which the divisions are either spreading or revolute. Stamens six, inserted into the throat; filaments filiform; ovary three-celled; ovules solitary; style filiform; stigmas obtuse, obscurely three-lobed. Berry 3-celled, 3-seeded, or, from becoming abortive, 1-celled and single-seeded. The plants have a thick creeping root-stock, with radical equitant leaves, which are fleshy and often spotted; the stem-leaves are scale-like, and the flowers in racemes or thyrsi. They are easily cultivated and propagated in sandy loam in bark stoves.

*Nanaviera zeylanica*, a species found in Ceylon, has smooth oblong, acute, flat, and linear-lanceolate, channelled, glaucous leaves, which are shorter than the scape; the style as long as the stamens, the bracts equalling the peduncle in length. This, like some of the other species, is remarkable for the tenacity and fineness of the fibres of its leaves.

\*) *Muhburghiana* is a species, according to Mr. Haworth,

which was confounded with the former by Dr. Roxburgh, and which the latter has figured in his *Coromandel Plants*. It has linear ensiform leaves, which are channelled, keeled, subulate at the apex, green, and longer than the scape. Style as long as the stamens; the bracts minute. Dr. Roxburgh describes this plant, and says it is called *moorra* in Sanscrit, and in Bengalee *moorba*, that in English it may be called bow-string hemp, and that it grows very commonly under bushes in the jungles in almost every soil in the southern parts of India; it flowers from January to May. In a good soil, and where the plants are regularly watered, the leaves become three or four feet long, and contain a number of fine remarkably strong white fibres, which run their whole length. The natives make their bow-strings of these fibres, which are separated by the leaves being placed upon a flat strong table, when one end is pressed down with the foot, and the rest scraped with a piece of hard wood held in both hands. Forty pounds of leaves thus scraped yield about one pound of clean dry fibres.

The fibres may be applied to a great variety of uses. Dr. Roxburgh was inclined to think that the fine line called China grass is made of these fibres. As the plant grows readily from the slips which issue in great abundance from the roots, and as they require little or no care, Dr. Roxburgh recommended their cultivation in sandy soils. It has lately been proposed in Calcutta to try the fibre on a large scale for rope-making.

*S. lanuginosa* is a third species, found on the sands of Malabar, while *S. guineensis* is a species found along a great extent of the west coast of Africa, and which, from affording fibres which, like those of the Indian species, are fine and strong, has been called African bow-string hemp. This has been proposed as a substitute for and considered even superior to New Zealand flax. *S. guineensis* is distinguished by having uniform lanceolate leaves, the style twice as long as the stamens; the bracts only a third of the length of the tube of the corolla; the flowers sessile.

**SANSON, NICOLAS**, designated, by a writer in the 'Biographie Universelle,' the creator of geography in France, was born at Abbeville, December 20, 1600. His father, of the same name,\* being passionately fond of geography, wished all his sons to cultivate that science, but Nicolas responded best to his desire. He was educated at the Jesuits' college at Amiens, on leaving which he returned to his family, and for a time devoted himself wholly to the study of geography. At an early age (barely sixteen, according to the *Biog. Univ.*), he laid down a map of ancient Gaul, superior to those of Ortelius and Gerard Mercator, but he did not immediately publish it, lest, according to some authorities, it should be attributed to his father; or perhaps, from not thinking it sufficiently correct for publication. Sanson married early, and applied himself to commerce, to meet the claims of his family; but so much of his time was devoted to his favourite studies, that his affairs became embarrassed, and, having suffered great losses, he ceded his remaining effects to his creditors, and in 1627 went to Paris, taking with him his map of Gaul. The talent displayed in this production, which was published in the year just mentioned, obtained for him the patronage of Richelieu, by whom he was introduced to Louis XIII., who took lessons in geography from him, and employed him as an engineer in Picardie. He soon went to his destination, examining the works of the towns in that province, and returned to Abbeville, where he superintended the repairs of the fortifications. In 1638, Louis XIII. being in Picardie to direct the operations of the army, lodged, while at Abbeville, in Sanson's house, and displayed great regard for the geographer, who frequently accompanied him on his excursions, and had the honour of being several times called to the council. His duties as engineer did not diminish his zeal for geography, and he published many maps; but having disagreed with the person who managed their sale, Sanson established himself at Paris, about 1640, to superintend their publication in person. Soon after this he received the brevet of geographer to the king, and a pension of 2000 livres. He was also made a counsellor of state, but did not assume the rank and titles of that office, lest his children should be induced to abandon the study of his favourite science. His incessant labours brought on an

\* The identity of the subject of this article, his father, and the eldest son, has been proved in Watt's *Bibliotheca Britannica*, and are erroneously attributed to his father.

the subject of this article, his father, and the eldest son, has been proved in Watt's *Bibliotheca Britannica*, and are erroneously attributed to his father.

ness, of which, after lingering nearly two years, he died at Paris, July 7 (or, according to the account in *La France Littéraire*, July 16), 1667.

The maps of Sanson are very numerous, amounting, it is said, to about three hundred; of which a great number were devoted to an accurate delineation of France. Though the services he rendered to geography were very important, he has been blamed for working too hastily, and not taking sufficient advantage of astronomical observations for the improvement of his maps. He published many works to accompany his maps, and others on geographical subjects. In a dissertation entitled 'Britannia, ou Recherches sur l'Antiquité d'Abbeville,' 1636, 8vo., he attempts to prove that Abbeville is the Britannia mentioned by Strabo (iv., p. 190, Casaub.), and that she furnished the first colony established in Great Britain, and gave her name to the country. On turning to Sanson's dissertation (p. 4), it appears that he misunderstood the original, which simply says that neither the people of Massalia (Marseille), nor those of Narbo and Corbilo, with whom Scipio conversed, could give him any information about Britannia. But 'this learned and curious dissertation,' as it is styled in the 'Biographie Universelle,' compels us to form a very low estimate of Sanson's critical sagacity, though these (Narbo and Corbilo) were the chief cities in this part of Gaul. His 'Tables méthodiques' of the divisions of the dominions of Christian princes, engraved on about a hundred folio plates, were first published in 1644, and passed through several editions. Sanson's map of antient Gaul was attacked by a Jesuit, Father P. Labbe, who nevertheless copied largely from it without acknowledgment. This led to a reply, in which the mistakes and plagiarisms of Labbe were exposed; but only a portion of the reply was published, the remainder being destroyed by Sanson in consequence of the mediation of the chancellor Seguier. His maps were collected into an atlas by his sons, and published in two folio volumes, in 1693. In the *Bibliothèque du Roi* is preserved a MS. dissertation by Sanson, in which he endeavours to prove that Boulogne was the Portus Itius of Cæsar. [BOULOGNE, vol. v., p. 271.] There is a portrait of Sanson, engraved by Edelinck.

Sanson had three sons, all of whom followed in his steps. Nicolas, the eldest, was killed August 27, 1648, in defending the chancellor Seguier from the fury of the populace, at the age of twenty-two. Adrien, the next son, succeeded his father as geographer to the king, and died in 1718. Guillaume, the youngest, in concert with his brother, continued the publication of maps and geographical works, and died in 1703. Adrien was succeeded in the business of publication by his nephew, P. M. Sanson. (Chiefly from the *Biographie Universelle*.)

**SANSOVINO, JA'COPO TATTI.** This eminent artist, equally distinguished as sculptor and architect, was born at Florence in 1479. He was the son of Antonio Tatti, whose surname he afterwards exchanged for that by which he is now universally known, and which he assumed out of compliment to his master, Andrea Contucci da Monte Sansovino. Contucci had just returned from Portugal, where he had acquired great reputation as a sculptor, when Jacopo, who was then twenty-one years of age, became his pupil, and afterwards greatly surpassed him. His superior talent however was so far from exciting any jealousy, that it served only to increase his instructor's attachment to him. At this time Jacopo profited greatly by his intimacy with Andrea del Sarto. They almost pursued their studies in common, and both of them copied Michael Angelo's celebrated cartoon representing an episode of the war with Pisa. Becoming acquainted with Giuliano Sangallo, then architect to Julius II., he was taken by him to Rome, where his talents procured for him the notice of Bramante and other eminent artists, and also of the pope himself. He was probably indebted to Sangallo for his first instruction in architecture—an art which he did not begin to practise till some years afterwards, but in which he ultimately attained the highest distinction. On his return to Florence he produced his Bacchus, a chef-d'œuvre in modern sculpture, but now known only from drawings and copies, it having been destroyed by a fire that broke out (1762) in the gallery at Florence, where it had been placed. During his residence at this period at Florence, he had an opportunity of displaying his talents as an architect, in designing several triumphal arches, and decorating the front of the Duomo with a temporary façade adorned

with Corinthian columns, niches, reliefs, &c., in honour of the public entry of Leo X. (1515), who complimented him by saying that the design deserved to be perpetuated in marble.

He returned to Rome a second time, but quitted it for ever on the city being taken and sacked by the Imperial troops in 1527, and retired to Venice. He was not however entirely a stranger in that city, having visited it shortly before, when he was introduced to the doge, Andrea Gritti, whose patronage was of essential service to him. One of the first works he was employed upon was the repairing the domes of St. Mark's; after which he executed a great number of structures, both for the republic and private individuals, among which are S. Giorgio de' Greci, La Scuola della Misericordia, the Palazzo Cornaro a S. Maurizio (one of his best works), S. Francesco della Vigna, La Zecca or Mint, the Public Library, the Loggia del Campanile, S. Geminiano (now taken down), Palazzo Delfino, Fabbriche Nuove di Rialto, &c. Among these the Zecca is considered one of his finest works, yet it certainly is deficient in character, and the windows are too large and too numerous. Inconsistencies of a different kind occur in the Loggia del Campanile, a highly ornamented piece of architecture, for while the sculptures on the exterior represent heathen deities, the Virgin Mary occupies the niche within. Still this incongruity is excusable in comparison with that exhibited by him in a magnificent bronze door in the sacristy of St. Mark's, the two principal compartments of which represent the Saviour's death and resurrection, while the smaller panels are decorated with the heads of the evangelists, besides those of some of his own friends, including that of Peter Arétin. His professional reputation was at one time in great jeopardy, for scarcely was the vaulted ceiling of the Public Library completed, when it fell down, in consequence of which he was imprisoned and fined, though shortly after liberated and restored to his former office. Notwithstanding his numerous engagements as an architect, he did not give up sculpture entirely, but he executed the two colossal figures of Mars and Neptune, which adorn what is from them called the Giants' Staircase in the ducal palace, when upwards of 75 years of age. He died at the age of 91, November 27th, 1578. According to Vasari, he enjoyed unimpaired health and strength to the last. As a sculptor, he formed many excellent scholars, and among others Danese Cataneo and Alessandro Vittoria. Jacopo had a son, supposed to have been illegitimate, viz. :—

**SANSOVINO, FRANCESCO**, who was born at Rome in 1521, was educated to the law, took his degree at Padua, and began to practise at the bar in Venice, but with so little success that he resolved to try his fortune some other way at the court of Rome, Cardinal di Monte, his godfather, having been elected pope (Julius III.) in 1550. Yet although he was kindly received by the pontiff and made one of his chamberlains, he was so disappointed in the chimerical expectations he had formed, that he returned to Venice, where he thenceforth applied himself entirely to literature. The number of his productions, among which are several translations from the classics, histories, and historical collections, abridgments, &c., attest his industry; but the works by which he is now chiefly remembered are his 'Description of Venice,' and the 'Cento Novelle scelti de' pitu nobili Scrittori della Lingua Volgare;' which last has been frequently reprinted, but though the later editions have been augmented by a hundred additional tales, they are less esteemed than those of 1565 and 1566. Francesco died at Venice, 28th September, 1583.

**SANTA CRUZ.** [MEXICAN STATES.]

**SANTA CRUZ RIVER.** [PATAGONIA.]

**SANTA FE'.** [MEXICAN STATES; PLATA, LA.]

**SANTA FE' DE BOGOTA'.** [BOGOTA.]

**SANTA MARI'A DE BETANCURIA**, the capital of the island of Fuerteventura, is situated near 28° 30' N. lat. and 14° 10' W. long., towards the southern extremity of the valley of Oliva, which is about 15 miles long and generally from two to three wide, and very fertile. The commercial produce of the island is brought to this town, and hence sent across the island to Cabras, which is the only harbour in the island, and is connected with the town by the only paved road. The anchorage at Cabras is indifferent and the landing-place still worse. It exports barilla, orchilla, corn, honey, and goat-skins. The population of Santa Maria de Betancuria may be between 3000 and 4000.

(Arlett, 'Survey of the Canary Islands and of part of the



Western Coast of Africa,' in the *London Geographical Journal*, vol. vi.)

**SANTA MA'URA**, the antient Leucas, called Leucadia by the modern Greeks, and Santa Maura by the Italians, in honour of a saint of that name, is one of the seven Ionian Islands. It lies west of the coast of Acarnania, between 38° 46' and 39° 6' N. lat. It is about 20 miles long, and the breadth varies from 5 to 8 miles. The north-east extremity of the island lies very near the mainland, being separated from it by a narrow and shallow channel which is crossed by a sand-bank, dry in some parts, and having from three to four feet water upon it in others. This is the Leucadian isthmus mentioned by Thucydides (iii. 81; iv. 8). The strong fortress of Santa Maura stands on an island in the middle of the channel, surrounded by lagoons, which can be crossed only by monoxyla, or canoes, made of the hollow trunk of a tree, and drawing no more than one foot of water. An aqueduct nearly a mile and a half long, supported by about 300 arches, which serves also as a footpath across the lagoon, connects the fortress with the town of Amaxichi, which lies southward on the eastern coast of the island, and supplies the fortress with good spring-water. It was built by the Turks under Sultan Bayazid II., and is a remarkable structure.

The surface of the island is covered with calcareous hills from 1000 to 1500 feet high; one summit, called Mount St. Elias, attains the height of 3000 feet. The island has no rivers, but there are several springs of good water.

In the north-east part towards Amaxichi there is a fine plain six miles long and about two miles wide, which produces corn, Indian corn, flax, cotton, pulse, and all kinds of fruit. Oil and some wine are the chief produce of the hills. Some sheep and goats are bred; and mules are used for riding and carrying burdens. Fishing is a great resource of the inhabitants, and a large quantity of salt is collected in the lagoons. The population is about 18,000. [IONIAN ISLANDS.]

Amaxichi, the head town of the island, has 5400 inhabitants, several churches and convents, and is the residence of the authorities, as well as of a Greek bishop. It stands in a fine plain on the sea-coast. The air is considered unhealthy. South of Amaxichi, at the southern entrance of the channel, is the port of Drepano, which is the chief anchoring-place in the island. There are also about 30 villages and hamlets scattered about the country.

Cape Ducato, the southern extremity of the island facing the island of Cefalonia, which is about five miles distant, is the rock of Leucas spoken of in antient history. [SAPPHO.] There are hardly any vestiges left of the temple of Apollo which once stood here. The antient town of Leucas stood near the site of Amaxichi.

The small island of Meganisi, or Megolonisi, lies along the south-eastern coast of Santa Maura, and belongs to it. It is inhabited, and has olive plantations and pasture for sheep. (Neigebaur, *Ionische Inseln*.)

Leucas was a Corinthian colony. (Thucyd., i. 30.) It is mentioned by Livy (xxx. 17) as forming part of Acarnania, and the town of Leucas as the place of assembly of the Acarnanian council. It was taken by Flaminius in the war against Philip of Macedonia. It afterwards made part of the Roman province of Epirus. After the division of the empire it belonged to the Byzantine emperors till the twelfth century, when the Franks or Latins established a new dynasty at Constantinople, and created several great fiefs in the provinces. Leucas was for a time subject to the counts of Tocco, who bore the name of despots of Achaia, and who raised the fortress of Santa Maura, which gave its name to the island. It afterwards fell into the hands of the Venetians, was taken by the Turks under Sultan Bayazid II. in the latter part of the fifteenth century, and was again restored to the Venetians by the peace of Carlowitz in 1698. After the fall of Venice it was occupied by the French, and attacked unsuccessfully by Ali Pasha of Joannina, and was at last taken from the French by the English at the same time as Cefalonia and the rest of the Ionian Islands.

**SANTALACEÆ**, a natural order of plants belonging to the class of Exogens and subclass Incompletæ. They are trees, shrubs, or herbaceous plants, with round or irregularly-angled branches; alternate or nearly-opposite undivided leaves, sometimes minute, and resembling stipules. The flowers are small, in spikes, racemes, umbels, or solitary.

The calyx superior 4- or 5-cleft. Stamens 4 or 5, opposite the segments of the calyx. Ovary 1-celled, with from 1 to 4 ovules. Fruit 1-seeded, hard, dry, and drupaceous. Albumen fleshy. This order is closely allied to Eicogonæ and Thymeleaceæ. One of its most remarkable characters is that its unilocular ovary contains always more than one, which are pendulous and attached to the apex of a central receptacle. In the form of weeds the genera Santalaceæ are found in Europe and North America. In New Holland, the East Indies, and the South Sea Islands, they exist as large shrubs or small trees.

The *Osyris* belongs to this order, although it differs in having dioecious flowers and a trifid calyx. This was ever a different plant from the *Osyris* of Pliny, which possessed in former times a reputation for curing every disease. The modern genus possesses no sensible properties as a medicine, and is principally employed for the manufacture of besoms, for which its long slender branches well adapted. The Ogeehee lime, which is used on the Mississippi, and for the manufacture of olives, is the fruit of *Nyssa candicans*. The *Nyssa* form trees of great beauty, and their wood is white, compact, and light. The most valuable genus in this order is its type, the *Santalum*, of which the species *S. album* forms the true sandal-wood of commerce.



*Santalum album.*

a, Branch with leaves, flowers, and fruit. b, Flower with the style and stigma, showing the perigynous stamens and their appendages, the simple style, and lobed stigma. c, Transverse section of fruit, with the seed. d, Longitudinal section of fruit, with solitary pendulous seed.

**SANTALIN**, the colouring matter of the *Pimenta santalinus*, or red sandal-wood. It was examined by Pelletier in 1814, and is readily obtained by digesting the red sandal-wood in alcohol, and then diluting the clear solution with water, by which the solution is precipitated of a beautiful red colour; it is tasteless, nearly insoluble in water, but dissolved by alcohol, æther, alkaline solutions, and slightly by the oils of lavender and rosemary.

The alcoholic solution of santalin gives different coloured precipitates with metallic solutions; thus with iron it gives a beautiful purple, with lead a violet, iron a deep brown, silver a reddish brown.

Santalum is decomposed by the stronger acids, with the usual phenomena and products.

According to Pelletier, santalin is composed of

Eight equivalents of hydrogen	8
Sixteen equivalents of carbon	96
Three equivalents of oxygen	24

Equivalent . . . . . 128

Santalum, or rather the red sandal-wood which contains it, is little used in this country as a dye stuff, but in India it is employed both in dyeing silk and cotton; it is used in

pharmacy to give a colour to certain tinctures, but the colour is not generally regarded as a permanent one.

**SANTALUM**, a genus of plants which gives its name to the natural order Santalaceæ, to which it belongs. Sandal-wood yielded by one or more species of Santalum is well known both in commerce and the arts as a fragrant-smelling wood, whence it is used as incense, and employed in the manufacture of necklaces, fans, elegant boxes, and cabinets. being a product of the Malabar coast of India, as well as of the Indian archipelago, it has been a question whether, like so many of the other remarkable products of India, it was known to the ancients. But it does not appear to have been so; at least no name or description has been considered to refer to this substance. It might therefore be inferred that the sandal-wood of the Eastern islands did not then reach India, and also that the sandal-wood produced on the Malabar coast had not been then discovered; but notices of it occur in early Sanscrit works. The earliest certain notice of sandal-wood is in the works of the Arabs, who describe it under the three heads of *sandal abiuz* (white), *sandal usfur* (yellow), and *sandal soorkh* (red). Actuarius is the earliest Greek author who mentions Santalum. The above kinds are referred to in the older European works on *Materia Medica* by the names of *Santalum album*, *S. citrinum*, and *S. rubrum*. The last is the red sandal or sanders-wood of commerce, which is used only as a dye-wood and as a slight astringent in medicine. This has already been described under the genus *PTEROCARPUS*, and the species *P. santalinus*. The yellow and white sandal are both yielded by species of Santalum, though there is some difference of opinion on the subject. The names are no doubt of Eastern origin, as the Arabic and Persian *sundul* are evidently derived from the same source as the Hindee *chundun* and *chundul*, which in Sanscrit is *chundana*, and in Tamul *shandana*.

The genus Santalum has hermaphrodite flowers, the perianth united at the base with the ovary, the limb superior, tubular, and ventricose, quadrid, deciduous; glands four, compressed, inserted into the throat, alternating with the lobes of the limb. Stamens four, inserted into the throat opposite to the lobes of the limb; filaments awl-shaped, loaded with a pencil of hairs behind; anthers 2-celled. Ovary half inferior, 1-celled. Ovules two, antropous pendulous from the apex of a free central placenta. Style filiform, simple. Stigma obscurely 2-3-lobed. Drupe berried, one seeded; margined at the apex. Seed inverse. Embryo straight at the apex of a fleshy albumen. Radicle above.

*Santalum album*, or the white sandal-wood, is a native of the mountainous parts of the coast of Malabar, and also of Timor and the islands of the Indian Archipelago, as it is probable that the same species extends to great distances. It forms a tree of moderate or rather of small size, but much branched, and in general appearance has been often compared to the myrtle, and in inflorescence to the privet. The leaves are opposite, with short petioles, oblong, entire, smooth, glaucous underneath; length from one and a half to three inches. The inflorescence is in axillary and terminal thyrsi. Flowers numerous, small, straw-coloured when they first expand, but change to a deep ferruginous purple: they are inodorous, as are all the exterior parts of the growing plant even when bruised. The tree when felled is about nine inches or a foot in diameter; it is then barked, cut into billets, and said to be buried in a dry place for about a couple of months. The deeper the colour and the nearer the root, the more fragrant it is. As seen in commerce it is in compact pieces of a white colour and agreeable odour, but with little taste. It is usually described as being the young and outer wood, and that the inner parts, as they become older, become coloured towards the centre, and that this is the source of the yellow, while the white sandal-wood consists of the outer and younger wood of the same tree.

This is the general opinion respecting the origin of yellow sandal-wood, but Garcias thought it in his time to be the produce of a different tree. M. Gaudichaud is of the same opinion; and has moreover figured the plant in plate 45 of the botanical part of the 'Voyage de l'Uranie.' This he saw in the Sandwich Islands, and has named it *S. Freycinetianum*; stating it to produce the sandal-wood which is so much valued by the Chinese, which they also obtain from the Feejee and Marquesa Islands, Moluccas, &c. They manufacture various articles with the yellow sandal-wood, which is the most fragrant. They also burn it both in their temples and private houses as an incense, and especially in the form of long slender candles, which are formed by

covering the ends of sticks with the sawdust of sandal-wood mixed with rice paste.

*S. myrtifolium* is another species, or a strongly marked variety of *S. album*, found by Dr. Roxburgh in the mountains of the Rajamundry Circar, and which was figured by him in plate 2 of his 'Coromandel Plants:' it is distinguished by its opposite lanceolate leaves. The wood is of little value, according to Dr. Roxburgh, but Dr. Wallich says it is 'certe odoratissimum.'

About 200 tons are annually imported into Calcutta from the Malabar coast, and about twice as much into Canton from the islands of the Indian Archipelago.

**SANTANDER**, a small province of Spain, on the southern coast of the Bay of Biscay, formerly annexed to the province of Burgos. The capital, Santander, is a large seaport town, in 43° 28' N. lat. and 3° 40' W. long. It is the centre of considerable trade, especially since the breaking out of the last civil war, which caused most of the wealthy merchants of Bilbao and S. Sebastian to settle in it. Santander is well built, and has a safe and commodious harbour capable of holding men-of-war. The coast has some other excellent harbours. Its commerce with the north of Europe, to which it still exports much wool, is very considerable. It sends likewise flour to the islands of Cuba and Puerto Rico, being one of the *puertos habilitados*, or seaport towns which are allowed to trade with the colonies. The environs of Santander consist of steep mountains and deep valleys, whence the name of 'Montañas de Santander,' which has been given to the particular district in which the capital is situated. The hills are covered with wood, and abound with iron of the best quality, owing to which the government has cannon-foundries and manufactories of cast steel in the neighbourhood, the former at the village of La Cavada, the latter at Lierganes. The population of Santander, which has considerably increased of late years, may now be computed at 30,000.

**SANTAREM**, a district of Portugal, in the province of Estremadura, extending for nearly thirty miles on both sides of the Tagus, which intersects it from north-east to south-west. The capital, Santarem, is situated on the right bank of that river. The town is well built, and the streets tolerably clean. It is divided into three *barrias*. In former times it was surrounded by thick walls and strong towers, built by the Arabs during their occupation of the Peninsula; but no trace remains at present of the ancient fortifications, except the five gates, which serve as entrances to the town, and a ruinous old castle, named 'A Alcasaba,' the residence of the Mohammedan governors. The Roman name of the town is believed to have been 'Scalobis,' and 'Præsidium Julium,' which the Arabs changed into *Shantareyn*, whence Santarem. Alfonso VI. of Castile, the famous conqueror of Toledo, was the first to wrest Santarem from the hands of the Moslems in 1093. It fell again into the hands of the Almoravides, and was retaken by Alfonso Henriques, king of Portugal, in 1147. Yúsuf Abú Yakúb, the second of the Almohades, besieged it 1184 with all his forces; but he was wounded in a sally made by the garrison, and compelled to raise the siege and cross over to Africa, where he died of his wounds, in August, 1184. [MOORS; PORTUGAL.] Near this town the French under Massena remained for some time, being unable to penetrate to Lisbon. There is in Santarem an academy of history, instituted in the year 1747. The population is estimated at 16,000.

**SANTEE**, River. [CAROLINA, SOUTH.]

**SANTERRE**. [PICARDIE.]

**SANTIA'GO**, a province of Spain, and one of the seven into which the ancient kingdom of Galicia is now divided. It is also the name of the capital, 'Compostella' (Campus Stellæ), which, from its celebrated temple dedicated to the Apostle St. James, or Santiago, as the Spaniards call him, is more generally known as 'Santiago de Compostella.' This city is situated in a beautiful plain surrounded on all sides by fertile hills, and close to the rivers Sar and Sarella, which unite their waters about two miles below. Two other rivers, the Tambre and the Ulla, irrigate the neighbouring districts, which are exceedingly fertile and productive. Santiago is badly built and worse paved; the streets are narrow and crooked, and with the exception of two or three monastic buildings, and the cathedral, which is in itself a curiosity, there is nothing remarkable in it. The cathedral was built about the end of the ninth century, by Alonso el Magno, king of Asturias and Leon; but it has since been so altered and added to, that scarcely any part of the original building



remains. It contains some very fine wood-carvings, and richly-painted windows. In a subterranean chapel underneath the principal altar, pious Catholics adore what are believed to be the bodies of St. James and two of his disciples, Athanasius and Theodorus, which, according to tradition, were discovered at the time when the cathedral was built. This circumstance made Compostella the resort of innumerable pilgrims from all the Catholic countries in Europe. In 1428 the number who left the shores of England amounted to 916; and in 1433 it was increased to 2480. It was the practice for the crown to grant licences to masters of ships for carrying out a limited number of pilgrims, who generally took with them large sums of money to defray their travelling expenses, and to present offerings to the church. Pilgrims from France, Italy, and all parts of Germany went thither by land across the Pyrenees, and traversed Biscay and Asturias. In order to encourage their visits, the canons of San Eloy, a church outside of Compostella, built several hospitals on the route for the accommodation of the pilgrims, and formed themselves into a brotherhood to protect them against the attacks of the Moslems. This was the origin of the celebrated order of Santiago (Mariana, *Hist. Gen. de Esp.*, lib. xi., cap. xiii.), instituted by Ferdinand II. of Leon, in 1158. It was long believed that from the offerings made by the pilgrims the canons attached to the church had been enabled to amass immense riches. These however had been greatly exaggerated; for, in 1809, when Marshal Ney took possession of the city, and compelled the chapter to exhibit their treasure, and give him half of it for the pay of his troops, it was found to consist only of about 40,000*l.* The gold statue of St. James turned out to be of gilt brass, and his diamond eyes imitation stones. The convent of San Martin, founded by Sisenando, bishop of Compostella, at the beginning of the tenth century, is another building remarkable for its great antiquity and excellent preservation. There is likewise an hospital for the use of the pilgrims, erected by the command and at the expense of Ferdinand and Isabella, about the close of the fifteenth century.

Santiago was one of the first towns wrested from the Arabs by the successors of Pelayo. [Moors] They maintained themselves in it until A.D. 997, when the celebrated Al-Mansur took the city, destroyed the temple, and carried away its bells to Cordova, there to be suspended from the ceiling of the mosque, where they remained in the place of chandeliers, until, on the taking of Cordova, Fernando III. caused them to be taken back to Santiago on the shoulders of his Moslem captives. (Al-Makkari, *Moham. Dynast. in Spain*, Lond., 1840, vol. i., p. 41.)

Santiago is the see of an archbishop, and the seat of a university, founded in 1533, but which is seldom frequented by any students except those who are natives of Galicia. The trade of the place is of little importance, consisting only of a few tan-yards and manufactures of coarse linen-stuffs for the country people. In former times there was a considerable trade in images, chaplets, &c. for the pilgrims, but this has long ago ceased to be a source of profit. The population is computed at 20,000. It is 98 miles from Astorga; in 42° 52' N. lat., 8° 30' W. long.

SANTIA'GO, the capital of the republic of Chile, in South America, is situated in 33° 20' S. lat. and 70° 40' W. long., in a large plain which extends eighty miles north and south, and about fifty miles east and west. This plain borders, on the east, on the high range of the Andes, which are covered with snow during the greater part of the year, and on the west on a range of hills called the Cuesta de Prado, which divides it from the shores of the Pacific. This plain is about 1850 feet above the level of the sea, and unfit for agricultural purposes, except where it is irrigated along the banks of some small rivers, and a canal which brings water from the river Maypú to the vicinity of the town, and fertilizes a tract more than twenty miles in length and several miles in width.

Santiago is one of the finest cities in America in respect to buildings, convenience, and healthiness. It stands on a very gentle slope towards the west; and it is regularly laid out, being divided, like other Spanish towns, into rectangular and equal squares, called quadras. The principal streets, which are about forty-five feet wide, eight in number, run south-east and north-west, and are crossed by twelve other streets, all of equal width. The streets are paved with small rounded stones taken from the bed of the river Mapocho, and have a gutter in the middle, through which a current

of water, flowing from the river, is suffered to run during two hours in the day, by which means the streets are kept clean. Most of the streets are paved on one side with slabs of red porphyry quarried from the neighbouring hill of San Christoval; the width of this pavement is nine feet. The houses are usually only one story high, on account of the earthquakes, but they are very large, and contain many rooms, arranged round three quadrangular squares, called patios. The entrance of the house is through a wide and lofty archway, which leads to the front patio, which is paved, and separated from the second by a large sala and dormitory. The second patio is laid out with flowers, and the third is used for domestic purposes. The windows of the rooms looking into the front patio, and especially the large windows of the sala, are protected by handsome fancifully-wrought gratings, which are sometimes gilt, but the rooms in the other patios have no windows. The front of the houses along the street is occupied by small rooms, which have no communication with the interior of the house, and serve as shops for mechanics and retailers. The walls of the houses are four feet thick, and built of large bricks made of baked mud, but they are all whitewashed or painted, which gives them an agreeable appearance. They are roofed with red tiles.

The Plaza, or great square, stands nearly in the middle of the city; it occupies the space of a whole quadra. It has a handsome bronze fountain in the centre, surrounded by a basin of hewn stone, from which the inhabitants are supplied with water by water-carriers. The buildings on the north-west side are, the government palace, the prison, and the chamber of justice. On the south-west side stand the cathedral and the palace of the bishop; on the south-east side are a number of little shops, and on the north-east there are private residences. The palace is an extensive building, in the Moorish style, of which it is a good specimen. The cathedral is the only stone building in Santiago: though somewhat heavy, it is ornamented, but not finished. The other public buildings of the town are in a good style, but they are not large, except the Casa de Moneda, or M. st. This building occupies a whole quadra, or about 250 paces every way, is two stories high, has three court-yards, and a great number of apartments for those who were formerly officers of the establishment. But no money has been coined there for some years, and the machinery has been removed to Coquimbo. There are several handsome churches and convents in Santiago, especially those of San Doming. San Francisco, and San Augustin.

At the eastern extremity of the town is a small rocky eminence, on which the fort of Santa Lucia is built, which is much visited by foreigners on account of the beautiful view which it affords of the Andes. Adjacent to the hill on the north is the Tajamar, or breakwater. The river Mapocho skirts the northern side of the town, and though in the dry season a small river, it swells in the rainy season and during the melting of the snow in the mountains to such a formidable size that it would inundate the town if it were not kept off by the Tajamar. This breakwater is of substantial brick and mortar masonry, about six feet across at the top, widening towards the ground, with a parapet of a single brick in thickness, and three feet high: it is neatly paved on the whole of its extent, which is two miles, with small black pebbles. It was formerly used as a public walk. At the western extremity of the Tajamar is a handsome bridge over the Mapocho, of eight arches, which leads to the suburb of Chimba. Along the south-western side of the city is the Cañada, which is a large open place, planted with four magnificent rows of poplars, which are watered by small canals constantly full of clear running water. This is at present the public walk. The Cañada separates the city from the large suburb called La Cañadilla. At the western extremity of the city is the small suburb of Chuchunco.

As no census has been taken, the population of Santiago is not exactly known. Thirty years ago it was estimated at 40,000, but modern travellers have made it 60,000. The inhabitants are nearly all of pure European blood; only a few have a slight mixture of Indian blood. The town owes its flourishing condition to the circumstance of having been for many years the seat of government and the residence of the great landed proprietors. The state of society has much improved since the country acquired its independence; many schools have been established, and there are even several schools for the education of the poor.

tirely neglected in the other countries of South America. It has also a college.

Coarse ponchos and saddlery are made to some extent, and sent to the other parts of Chile. Santiago exports the produce of its mines, and jerked beef, hides, and fruits to Valparaiso, from which place it receives the manufactures of Europe, China, and the East Indies, with sugar, cacao, and some other colonial productions from Peru and Central America. A good road leads from Santiago to Valparaiso, a distance of ninety miles; it is the best artificial road in South America, and practicable for carriages, though it crosses three ranges of steep hills. Santiago has some commercial intercourse with Mendoza on the eastern side of the Andes. Two roads connect these towns. The northern traverses the Andes by the mountain-pass of Uspallata, which, at its highest elevation, called the Cumbre, attains 12,454 feet above the sea-level, and may be passed on mules from the beginning of November to the end of May. The southern road leads over the mountain-pass of Portillo, south of Mount Tupungato, which attains an elevation of 14,365 feet above the sea-level, and is seldom open longer than from the beginning of January to the end of April. By these roads Santiago receives mules, hides, soap, tallow, dried fruits, and wine from Mendoza.

(Miers's *Travels in Chile and La Plata*; Haigh's *Sketches of Buenos Ayres, Chile, and Peru*; *Campaigns and Cruises in Venezuela and New Granada, and in the Pacific Ocean*; Parish's *Buenos Ayres and the Provinces of La Plata*; and *Surveying Voyages of the Adventure and Beagle*.)

#### SANTIAGO DEL ESTERO. [PLATA, LA.]

**SANTONIN**, a vegetable principle possessing acid properties, obtained from the seeds of the *Artemisia santonica*, or southernwood. Its properties are, that it is colourless, crystallizes in six-sided prisms and some other forms, is destitute of smell, and when long chewed is slightly bitter. It is soluble in 4000 to 5000 times its weight of cold water, and 250 times when boiling. It is soluble in alcohol, and in the fixed and volatile oils. When strongly heated, it is decomposed. The alcoholic solution reddens litmus-paper, and with some bases it forms neutral and crystallizable salts; this is the case with santonate of soda and santonate of lime; some of the metallic santonates are soluble and others insoluble in water. None of them is applied to any use.

Liebig supposes it to be composed of

Thirty-six equivalents of hydrogen . . .	360
Sixty equivalents of carbon . . .	360
Twelve equivalents of oxygen . . .	96
Equivalent . . .	816

#### SANTORIN. [THERA.]

#### SANTOS. [BRAZIL, p. 365.]

**SANZ, AUGUSTIN**, a Spanish architect, was born at Saragossa, December 29, 1724. He studied the practical part of his profession under Raymundo Cortés, surveyor-general of the public buildings in that city, and the theoretical one in the school of design established there by the sculptor Ramirez at his own expense. But for the progress he afterwards made, and the taste he displayed, he was chiefly indebted to the instruction and advice of Ventura Rodriguez [RODRIGUEZ], when the latter was engaged at Saragossa on the chapel *del Pilar*. In 1775 he was elected a member of the Academy of St. Ferdinand, and when the school instituted by Goicoechea was made an academy by the title of that of San Luis, in 1792, Sanz was appointed director, having previously given instruction in architecture there without any emolument. In his capacity of public teacher he did much towards eradicating the prejudices and corrupt taste of the preceding period, when the art was in a very degraded state in Spain; and towards introducing a better style. Nor was his influence inconsiderable, as the government appointed him to inspect all designs for public buildings proposed to be erected in Aragon. Among those erected by himself the principal are, the church of Santa Cruz, Saragossa (of the Corinthian order, and forming a Greek cross in its plan), and those at Urrea and Binaces, both of them built at the expense of the Duke de Hajar. He also designed the theatre and some other public edifices at Saragossa, besides a number of private houses. He died July 25, 1801, and left a son, **Matias Sanz**, who was also an architect, and who completed

P. C., No. 1282.

the façade of the church at Epila, which building had been begun by his father.

#### SAÔNE, River. [FRANCE.]

**SAÔNE ET LOIRE**, a department of France, bounded on the north by the department of Côte d'Or, on the east by that of Jura, on the south-east by that of Ain, on the south by that of Rhône, on the south-west by that of Loire, on the west by that of Allier, and on the north-west by that of Nièvre. Its form is tolerably compact, but irregular; the greatest length from north to south is from the neighbourhood of Lucenay l'Evêque to the neighbourhood of Château-neuf 68 miles; the greatest breadth from east to west is from between Lons-le-Saulnier (Jura) and Louhans to the banks of the Loire near Crona or Cronat, 85 miles. The area is estimated at 3316 square miles, being rather greater than the aggregate area of the English counties of Chester, Stafford, and Derby. The population in 1831 was 523,970; in 1836 it was 538,507; showing an increase in five years of 14,537, or 2·8 per cent, and giving 162 inhabitants to a square mile. In amount of population it is very far above the average of the French departments, but very far below the English counties with which we have compared it. In density of population it is just below the average of the departments, and far below the English counties. Mâcon, the chief town, is 208 miles in a direct line south-east of Paris, or 244 miles by the road through Melun, Sens, Auxerre, Autun, and Châlons-sur Saône.

The department is traversed from south to north through its centre by the Charolais and Mâconnais heights, which form the prolongation northward of the Cévennes, and unite them with the Côte d'Or, the heights of Langres, the Faucilles, and the Vosges. These heights in the southern part consist of short parallel ranges of hills separated by longitudinal valleys drained by the feeders of the Saône or the Loire. In the northern part of the department they do not occupy so much space as in the southern, and consist of two ranges of low hills separated by the valley of the Dheune, through which the Canal du Centre passes. On the eastern and western sides of these heights the surface of the department is tolerably level. The principal summits are Mont St. Vincent, in the centre of the department, estimated at about 1915 feet; Monts Suin, Crozan, Dun, and La Mère-Boitier in the south; the latter, which is near Mâcon, has an elevation of 3177 feet.

The Charolais heights consist of granitic or of the lower stratified rocks, and these formations overspread the more level country on the west side of the chain. The eastern slopes of these heights, and the plain at their base nearly to the Saône, are occupied by the formations which intervene between the cretaceous group and the new red-sandstone group. A considerable extent of country around Charolles, on the west side of the heights, extending northward almost to the Arroux, is occupied by the same formations. The immediate banks of the Loire (above the junction of the Arroux and of the Saône, and that portion of the department which lies east of the Saône, are occupied by the supra-cretaceous formations.

In minerals this is one of the richest departments in France. In productiveness of coal it is exceeded only by the departments of Loire and Nord. It contains two distinct coal-fields, which had, in 1834, ten mines at work and seven not at work, giving employment to 1390 men in the pits and 409 others, and producing 150,456 tons of coal. In 1835 the larger coal-field, Le Bassin du Creusot et de Blanzy, had eight mines at work out of thirteen: the smaller coal-field had three mines at work: the total produce was 142,149 tons. At Creusot, where the pits are deepest, the workings are 650 feet below the surface. The produce of these coal-fields is adapted for nearly all manufacturing purposes, and is distributed by means of a railroad seventeen miles long, which conveys the coal to the Canal du Centre. There were, in 1834, in the department, eleven iron-works, in which were eleven furnaces, seven employing charcoal and four coke, for the manufacture of pig-iron; and forty-five forges for the manufacture of wrought iron. The richest manganese-mine in France is at Romanèche, near the Saône, in the southern part of the department: it yielded, in 1835, 900 tons of manganese, being more than half the whole produce of France. Marble, alabaster, lithographic stones, and abundance of freestone are quarried. The department is partly in the basin of the Loire, partly in that of the Saône, or, more properly, of the Rhône, to



which the Saône is tributary. The line of separation between the two basins is formed by the Charolais heights, the country on the east of them being drained by the Saône, and the country on the west by the Loire. The Saône itself enters the department on the north-east side, between Seurre (Côte d'Or) and Verdun-sur-Saône: it pursues a winding course south-south-west past Verdun and Châlons-sur-Saône, from which town its course is more directly south, to the junction of the Reyssouze, near Pont-de-Vaux (Ain), where it reaches the boundary of the department, and has its course along it to the neighbourhood of Thoissey (Ain), where it quits the department altogether. Its length within or upon the border may be estimated at 72 miles, navigable throughout. Its principal affluents are the Doubs (of which about 17 miles are within or upon the boundary of the department), and the Seille (of whose course about 41 miles, 27 of them, viz. from Louhans, navigable, belong to this department), on the left bank; and the Dheune (38 miles long), the Gaye (40 miles long), and the Grône (50 miles long), on the right or east bank. The Doubs receives the Guiotte on its left bank, and the Seille receives the Solman and the Sane on its left bank.

The Loire enters the department on the south-west side, crosses the south-west corner, and for the remainder of its course, until it quits the department altogether, forms the western boundary; about 53 miles of its course, all navigable, belong to this department, but the navigation is so inconvenient, that a lateral canal through this part of its course is in execution. It receives the Arconce, or Reconce (40 miles long); the Arroux (65 miles long), which has 12 miles of navigation, and receives the Creusevaux (25 miles long), the Bourbince (42 miles long), and other streams; the Somme and the Tannay, all on its right or east bank. There are a number of small lakes, some of them, as those of Montchanain and Long Pendu, amid the Charolais heights, on the limit of the two river-basins.

The canals are as follows:—the Canal du Centre (formerly called Canal du Charolais) unites the Loire and the Saône: it was commenced A.D. 1783, and finished A.D. 1792. It commences in the Loire at Digoin, and follows the valley of the Arroux for a very short distance, then that of the Bourbince, at the head of which valley is its summit-level, about two miles long, where the canal crosses a depression in the Charolais heights: it then descends by the valley of the Dheune to the neighbourhood of Chagny, where it turns off, and joins the Saône at Châlons. Its length may be estimated at 75 miles, all in this department. The lateral canal to the Loire consists of two parts, one extending from Roanne, in the department of Loire, to Digoin, in this department; the other from Digoin to Briare, in the department of Loiret. We are not informed what progress has been made in the formation of these canals; the last-mentioned part, the earliest in point of time, was commenced by virtue of a law passed in 1822.

The official statement of the navigation of the department is as follows:—

<i>Rivers.</i> —Saône . . . . .	73 miles
Doubs . . . . .	9
Seille . . . . .	25
Loire . . . . .	57
Arroux . . . . .	12
	— 176

<i>Canals.</i> —Canal du Centre . . . . .	73
Canal latéral à la Loire, from Roanne to Digoin . . . . .	11
Canal latéral à la Loire, from Digoin to Briare . . . . .	3
	— 87

263

The number of Routes Royales, or government roads, is seven, having an aggregate length (Jan. 1, 1837) of 343 miles, viz. 256 miles in good repair, 48 miles out of repair, and 39 miles unfinished. The principal road is that from Paris to Lyon by Sens and Auxerre, which enters the department on the north-west side, and runs to Lucenay L'Évêque and Autun, from whence it proceeds south-east across the Charolais heights, by Conches and Bourgneuf, to Châlons-sur-Saône: here it turns south, and follows the valley of the Saône, by Grand Senecey, Tournus, and Mâcon, into the adjacent department of Rhône. This road formerly followed another line from Saulieu (department of Côte d'Or) to Châlons, avoiding Autun, entering the department

at Chagny on the northern boundary, and passing from thence to Châlons; but this line, though the shorter of the two, has been abandoned, in order to take in Autun. A second road from Paris to Lyon by Dijon enters this department at Chagny, and runs to Châlons. A number of roads unite at Autun; one from Nevers and Château-Chinon, in the department of Nièvre; another from Moulins, in the department of Allier; a third from Dijon and Beaune, in the department of Côte d'Or; and a fourth from Mâcon. Roads run, one from Châlons across to the Saône to Louhans, and from thence to Lons-le-Saulnier, in the department of Jura; another from Tournus across the Saône and the Seille, by Cuisery and Romenay, to Bourg-en-Bresse, in the department of Ain; and two others from Mâcon, one by Charolles, Paray, Digoin, Bourbon, Laney, and Crona or Crozet, to Nevers; and the second across the Saône to Bourg. The Routes Départementales, or departmental roads, had, at the same date, an aggregate length of 492 miles, viz. 343 in repair, 68 out of repair, and 39 unfinished. The bye-roads had an aggregate length of nearly 8000 miles. There are few departments so well provided with the means of communication both by land and water.

The climate is changeable in the Charolais heights, where intermittent fevers are common: it is too cold in the part to allow the culture of the vine. In the rich plain extending from these heights to the Saône, the climate is delightful. The area of the department may be estimated in round numbers at 2,140,000 acres, of which 1,140,000 acres, or more than half, are under the plough. The produce is corn and potatoes, taken together, is about equal to the consumption of the people, with the exception of oats, in which the produce is far below the demand. In rye and maslin (wheat and rye sown together), and still more in maize, the produce is above the average: in barley and buckwheat, and in potatoes, though these last form the staple food of the inhabitants of the heights, the produce is below the average. That part of the department which lies on the east of the Saône is chiefly a corn-growing district: the parts immediately adjacent to the river are productive in wine and pasturage, as well as in corn; and the plain between the heights and the Loire abounds in pasture. The meadows and grass-lands have an extent of 380,000 acres nearly, beside 64,000 to 65,000 acres of heath or other open pasture-ground. The number of horses is comparatively small; that of horned cattle, especially oxen, is above the average. The beef of the district is very good: the principal supply of Lyon is from this department. The number of sheep is very small indeed, scarcely amounting, when computed relatively to the population, to one-seventh part of the average of France. A considerable number of pigs are bred. Oxen are very generally employed in the labour of agriculture, and a considerable number are sent from the neighbourhood of Charolles for the supply of the markets of Paris. The vineyards occupy about 95,000 acres, and some of the wines are in high repute: those of Les Therreaux and Chenas are among the red wines of the first class; and those of Fleury, La Chapelle-Guinchey, and La Romanche, of the second class: the white wines of Pouilley and Fussy are first-class wines; and those of Cheinré, Solutré, and Davayé are of the second class. These are mostly grown in the neighbourhood of Mâcon. The great bulk of the vintage ranks however only as common table-wine; but that of Mâconnais, or the district of Mâcon, which is sent to Paris is the best of its class. That of Charolais, or the district of Charolles, which is chiefly sent to Lyon, is, on the other hand, among the worst, and has nothing to recommend it but its low price.

The woodlands occupy nearly 400,000 acres: the timber is chiefly oak, beech, ash, pine, fir, and chestnut. The wolf and the wild boar are found in those woods which occupy the Charolais heights.

The department is divided into five arrondissements, as follows:—

Name and Situation.	Area in Sq. Miles.	Canals.	Communes.	Population 1831.	1846.
Mâcon . . . . . S.E.	477	9	133	114,061	115,777
Autun . . . . . N.W.	727	8	65	85,483	87,521
Charolles . . . . . S.W.	963	13	138	120,551	123,654
Châlons-sur-Saône } N.E.	668	10	155	120,421	124,777
Louhans . . . . . E.	461	8	81	83,412	85,201
	—	—	—	—	—
	2316	48	592	523,970	538,930

The *arrondissement* of Mâcon contains the following towns:—Mâcon, pop. in 1831, 10,998; in 1836, 11,944 [MACON]; and Tournus, pop. 4316 town, 5311 whole commune, on the Saône; Lugny, on a small feeder flowing from the Charolais heights into the Saône; Matour and Cluny, pop. 3368 town, 4152 whole commune [CLUNY], on or near the Grône; St. Gengou, between the Grône and the Gaye; and Romenay, east of the Saône, between the Seille and the Sane Vive, one of the affluents of the Sane. Tournus is pleasantly situated at the foot of a little hill on the bank of the Saône, over which there is a good wooden bridge: the houses are indifferently built; there are two public walks, and a quay along the river. The townsmen manufacture hats, blankets, cotton counterpanes, beet-root sugar, and potash: they send a great quantity of good building-stone to Lyon by the river, and carry on trade in corn and wine. There are twelve yearly fairs. There is a tribunal of commerce. Greuze, the painter, was born at Tournus. Matour is pleasantly situated in a grazing country: it has twelve yearly fairs. St. Gengou, or St. Gengoux, is in a district producing some of the best wine in this part of France, in which the townsmen carry on a considerable trade; they manufacture hats and leather, and have six cattle-fairs in the year.

In the *arrondissement* of Autun are—Autun, population in 1831, 8610 town, 9921 whole commune; in 1836, 10,435 commune [AUTUN], on the Arroux; Lucenay-l'Évêque, on the Creusevaux, a feeder of the Arroux; Issy-l'Évêque, on the Somme; and Montcenis, and Couches, between the Arroux and the Dheune. Montcenis is on a hill in the coal-mining district, and at the foot of the hill, near the town, is the village of Creuzot or Creusot, population 3117, celebrated for its glass-works, which are among the most important in France for making and cutting flint glass, and for its foundry of cannon for the navy, with the connected iron-works for the manufacture of heavy iron goods. From 1500 to 2000 workmen are employed in the coal and iron mines, iron-works, glass-works, &c., of these places and the surrounding villages.

In the *arrondissement* of Charolles are—Charolles, population in 1831, 2781 town, 2984 whole commune; in 1836, 3226 commune, on the Reconce; Le Bois-Sainte-Marie, on a small feeder of the Reconce; Paray-le-Monial, population 2722 town, 3400 whole commune, on the Bourbince; Perrecy, on the Oudrache a feeder of the Bourbince; Toulon and Gueugnon, on the Arroux; Crona or Cronat, Bourbon-Lancy [BOURBON-LANCY], La Motte-St.-Jean, Digoin, population 1877 town, 2900 whole commune; Marcigny, population 2102 town, 2620 whole commune; and Semur, all on or near the Loire; and La Clayette and Châteauneuf on or near the Sornin. Charolles has one or two fiscal offices, a subordinate court of justice, a tribunal of commerce, an agricultural society, and a high school. The townsmen are engaged in iron-works, which supply wrought iron to the nailers of St. Etienne in the department of Loire, and in potteries. They carry on trade in the wine, wood, and fat cattle of the surrounding country, which are sent to Paris. Paray-le-Monial is a tolerably well built town, in a fertile valley; it has an hospital and a high-school. The townsmen trade in corn and have nine yearly fairs. Perrecy and Gueugnon have iron-works. Digoin, at the junction of the Canal du Centre with the Loire, carries on a considerable trade, especially in salt. There is a manufactory of earthenware. Six fairs for cattle are held in the year. The inhabitants of Marcigny manufacture leather and table linen, and carry on trade in corn and wine; they have five fairs in the year. Semur is distinguished as Semur-en-Brionnais, from another and more important town, Semur-en-Auxois, in the adjacent department of Côte d'Or. The townsmen trade in corn, wine, and cattle. Cotton goods and leather are manufactured at Clayette. At Chauffailles, near Châteauneuf, is a considerable linen factory.

In the *arrondissement* of Châlons are—Châlons-sur-Saône, population in 1831, 12,220; in 1836, 12,400 [CHALONS-SUR-SAÔNE]; and Verdun sur Saône, population 1796, on the Saône; Chagny, population 2989, on the Dheune; Givry, population 2882, and Bourgneuf, between the Gaye and the Dheune; Mont St. Vincent, between the Gaye and the Bourbince; Buxy, population 1954, between the Gaye and the Grône; and Grand Senecey, or Senecey le Grand, population 2406, between the Grône and Saône. Verdun-sur-Saône is immediately below the junction of the Doubs with the Saône, on the left or east bank of the latter. It was a fortified town in the middle ages, and was often taken and

retaken. The townsmen manufacture pottery and earthenware, and carry on trade in corn, wine, and fruit. They have three yearly fairs. Chagny is rather a pretty town in the midst of a country of vineyards, but the wines are not of the best quality. The townsmen carry on considerable trade, and have five yearly fairs. Bourgneuf consists principally of one wide street, of which one side is in the commune of Bourgneuf, the other in that of Touches. It is a pretty town of 1200 inhabitants. The country round Givry produces excellent wines. Mont St. Vincent is sometimes called Belvédère (Belvidere), from the fine prospect which, from its situation on a lofty eminence, it commands. The chief trade is in wool. There are six yearly fairs. Senecey le Grand is a handsome well-built town, though small. The townsmen carry on trade in corn and wine. They have six yearly fairs.

In the *arrondissement* of Louhans are—Louhans, population in 1831, 3411; in 1836, 3674; and Cuisery, population 1732, on the Seille; Sainte Croix, on the Solman; Cuiseau or Cuiseaux, population 1753, on a branch of the Solman; Montpont, on the Sane Vive, one of the streams which unite to form the Sane; Bellevesvre, on a feeder of the Seille; and Mervans, on the Guiotte. Louhans is an old town, with the upper stories of the houses projecting over the causeway. It has an hospital, an agricultural society, and a high school, besides some judicial and fiscal government offices. It stands on the left bank of the river Seille, the navigation of which commences here. The town is a mart for the manufactures of Lyon and Switzerland, and there are some iron-works. There are nine yearly fairs. The townsmen of Cuiseaux or Cuiseau (sometimes written Cuzeau), the country of the historian Paradin, carry on trade in corn, wine, and poultry. There are nine yearly fairs.

The population of the towns given above, is, where not otherwise mentioned, that of the whole commune, and from the census of 1831.

The department constitutes the diocese of Autun, in the ecclesiastical province of Lyon and Vienne. It is in the jurisdiction of the Cour Royale of Dijon, and of the Académie Universitaire of that city. It is in the eighteenth military division, the head quarters of which are at Dijon. It sends seven members to the Chamber of Deputies.

In respect of education this department is behind the average of the French departments. Of the young men enrolled in the military census of 1828-29, only 32 in every 100 could read and write, the average of the departments being a little under 40 in the 100.

In the earliest historic period this part of France was chiefly comprehended in the territories of the Aedui and the Sequani, two Celtic nations, separated from each other by the Arar or Saône, the Sequani being on the east and the Aedui on the west of that river. The south-western part, known in the middle ages as the district of Brionnais, appears to have been the seat of the Aulerici Brannovices or Brannovii, a people dependent on the Aedui, mentioned in the present copies of Cæsar as two nations, but whom D'Anville is inclined to consider as only one. The Aedui were, under the Romans, comprehended in the province of Lugdunensis Prima, the Sequani in Maxima Sequanorum, a subdivision of the province of Belgica.

Several Gallic or Roman towns were within the limits of this department. Bibracte, which Cæsar describes as the principal town of the Aedui (*De Bell. Gall.*, i. 23; vii. 55), and to which the Romans gave the name of Augustodunum (*Ἀγυστοδύνος* or *Ἀγυστοδύνων*, Ptol.), may be identified with the modern Autun, a place remarkable for its antiquities. [AUTUN.] Cabilonum, mentioned by Cæsar (*De Bell. Gall.*, vii. 90) and by several subsequent writers, and Matisco, also mentioned by Cæsar (*De Bell. Gall.*, vii. 90), are the modern Châlons and Mâcon. The modern names of these three towns are obviously derived by corruption from the ancient ones. The Boxum and Teionnum, or, by a probable correction of D'Anville, Telonnum of the Peutinger Table, may be recognised in the village of Bussière, and in the little town of Toulon on the Arroux; and the Aquæ Nisinei and Pocrinium of the same authority, in the town of Bourbon Lancy and the village of Porigny or Perigny on the Loire. The Pons Dubis of the Peutinger Table was probably on the Doubs just within the limits of this department. Tinurtium, mentioned in the Antonine Itinerary and the Peutinger Table, is identified by D'Anville with Tournus. The place 'duodecimum apud lapidem' (i.e. the twelfth milestone from Augustodunum), where the Aeduan rebellion under



Sacrovir was put down by Silius (Tacit., *Annalium*, lib. iiii., cap. 45, 46), must have been near Couches, between Autun and Châlons. The subsequent changes of this part of France are noticed elsewhere. [BOURGOGNE.]

SAÔNE, HAUTE, a department in the eastern part of France, bounded on the north by the department of Vosges, on the east by that of Haut Rhin, on the south by that of Doubs, on the south-west by that of Jura, on the west by that of Côte d'Or, and on the north-west by that of Haute Marne. Its form is tolerably compact, approximating to an oval. The greatest length is from east-north-east to west-south-west, from the junction of the three departments of Vosges, Haute Saône, and Haut Rhin, to the border near Gray, 72 miles; the greatest breadth, at right angles to the length, is from the neighbourhood of Jonvelle, on the Saône, to the bank of the Oignon near Rougemont in the department of Doubs, 38 miles. The area of the department is estimated at 2056 square miles. The population in 1831 was 338,910; in 1836, 343,298; showing an increase in five years of 4388, or rather more than 1 per cent., and giving 167 inhabitants to a square mile. In area and amount of population it is below the average of the French departments; but in density of population is just about the average. In area it may be compared with the English county of Norfolk; but falls short of it both in amount and density of population. Vesoul, the chief town, is on the Drejon, a feeder of the Saône, 193 miles in a direct line south-east of Paris, or 210 miles by the road through Provins, Troyes, Chaumont, and Langres.

The eastern side of the department is occupied by the branches of the Vosges, the main ridge of which is just upon the border. The principal elevations are Le Ballon de Servance, 3967 feet; and Le Ballon de Lure, 3718 feet. A range of heights branching from the Vosges skirts the right bank of the Oignon, as far as the road between Vesoul and Besançon, and indeed rather farther; and some of the branches of the Faucilles overspread the northern portion of the department, near the banks of the Saône and the Semousse.

The eastern extremity of the department is occupied by the primary rocks which form the nucleus of the Vosges. The country on the west and south of this primary district is occupied by the sandstone of the Vosges and other of the lower secondary formations, but the greater part of the department is occupied by the secondary formations which intervene between the cretaceous group and the sandstone of the Vosges. The minerals are granite (red and grey), porphyry (purple and green), freestone, stone for lithography, and excellent grindstones, gypsum, and a white sand valuable for the manufacture of glass. There were in 1834 four coal-pits in work, giving employment to between 400 and 500 miners and others, and yielding that year 36,303 tons of coal. In 1835 the produce was only 16,128 tons. Peat is also procured. Iron-ore is abundant: there were, in 1834, 45 establishments for the manufacture of pig and wrought iron and steel, comprehending 37 furnaces for the making of pig-iron, 53 forges for the production of wrought-iron, and 5 forges for steel. Charcoal was the fuel almost exclusively employed.

There are several mineral-springs, of which those of Luxeuil, a town at the foot of the Vosges, on the river Breuchin, are the most frequented.

The department belongs to the basin of the Saône, a subdivision of the more extensive basin of the Rhône. The Saône enters the department on the north side, at about 25 or 30 miles from its source, between Châtillon-sur-Saône and Jonvelle: it flows southward, though with some considerable bends, to the junction of the Drejon; after which it turns to the south-west, and flows in a very winding channel past Seveux and Gray, into the department of Côte d'Or. That part of its course which belongs to this department may be estimated at about 80 miles; the navigation, which, according to Brué's Map of France, commences at Seveux above Gray, may be estimated at nearly 30 miles; but the official statements give the navigation at only 15 miles. The principal tributaries which it receives are the Coney, the Superbe, the Lantenne or Lanterne, the Drejon, the Romain, the Morie, and the Oignon, on the left bank; and the Amance, the Gourgeon, and the Saulon on the right bank. Of these the Oignon is the most important: it rises near the eastern extremity of the department amid the Vosges, and flows south-west, partly within, partly upon the border, 90 miles into the Saône. There are no canals.

There are five government roads, having an aggregate length (on 1st Jan., 1837) of 180 miles; viz. 145 miles in good repair, 29 out of repair, and 6 unfinished. The principal road is that from Paris to Vesoul, Bâle, and Basel in Switzerland, which enters the department beyond Fay-le-Billot (Haute Marne), and runs through Port-sur-Saône to Vesoul; and from thence by Lure to Bâle. Roads branching from this, one at Langres (Haute Marne), and the other between Fay-le-Billot and Port-sur-Saône, run to Gray, from which town there are roads to Dijon and Besançon, in the adjacent departments of Côte d'Or and Doubs. Roads run from Vesoul to Besançon, and to Epinal in the department of Vosges. The departmental roads have an aggregate length of 252 miles, all in good repair: the bye-roads have an extent of above 2000 miles.

The climate of the department is milder than that of the neighbouring departments; the heat of summer and the cold of winter are less intense, and the autumn is usually fine; but the spring is variable owing to the changes of temperature produced by the melting of the snows in the neighbouring mountains. The soil is on the whole fertile. The area may be estimated at 1,300,000 acres in round numbers, of which about 640,000 acres, or almost one half, are under the plough. The quantity of wheat raised is about the average produce of the departments, in rye and maïs (wheat and rye mixed), in maize, barley, and oats considerably below the average, especially in oats. From the extent however to which the potato is cultivated, the inhabitants are enabled to spare their corn, of which a considerable quantity is sent to the departments of the south. Millet, beet-root, peas, and seeds for oil are also grown. The meadows occupy an area of nearly 150,000 acres: they are chiefly along the banks of the Saône and Oignon, and afford abundance of good pasture. The heaths and open passages occupy nearly 55,000 acres. The number of horned cattle, especially oxen, is above the average; but the number of horses, and still more of sheep, is below the average. The draught horses are in good repute. Pigs, goats, and asses are reared, but the mule is rare. The vineyards occupy nearly 30,000 acres, and the produce is about equal to the average of the departments, but the wine is of very ordinary quality. The woods occupy nearly 400,000 acres, and contain abundance of oak, beech, and hornbeam; on the slopes of the Vosges there is abundance of fir timber: the elm, the ash, the maple, and the aspen are not common. The wolf, the fox, the squirrel, and the otter are common. Game is tolerably plentiful, especially the hare, the rabbit, the partridge, the rail, the woodcock, the snipe, the wild duck, the quail, the thrush, and the ortolan. The rivers abound with fish, including trout, carp, pike, barbel, eels, and crayfish.

The department is divided into three arrondissements as follows:—

	Situation.	Area in Sq. M.	Population.		Communes in 1837.	Communes in 1831.
			1831.	1836.		
Vesoul	Central	740	113,200	114,018	252	14
Lure	N.E.	701	137,473	139,381	211	10
Gray	S.W.	615	88,237	89,899	188	7
		2056	338,910	343,296	651	27

The number of cantons or districts, each under a justice of the peace, has, since the above Return, been increased to twenty-eight.

In the arrondissement of Vesoul are—Vesoul, population in 1831, 5482 town, or 5583 whole commune; in 1836, 5617 for the commune, on the Drejon; Jonvelle, Port-sur-Saône, population 1965 town, or 2067 whole commune, and Scry on the Saône; Jussey, population 2705, on the Amance; Amance, on the Superbe; Faverney, on the Lanterne; Montbozon, on the Oignon; and Noroy-l'Archevêque, on the heights which skirt the valley of the Oignon.

Vesoul is not mentioned in history before the tenth century. In the middle ages it was a place of some strength. About the middle of the sixteenth century, although then a German town, it was assailed by a German army, which, returning from an expedition into Bresse, determined to pillage it; a sudden inundation however alarmed the assailants and saved the place. In 1644 it was taken by Turenne, who violated the terms of capitulation, and gave it up to pillage. Upon the union of La Franche Comté to France, the prosperity of the town increased, and several public buildings were constructed. It is well built, and is adorned with handsome public walks. There are a church, with a

handsome high altar in marble, a town-hall, a court-house, a covered market, and handsome cavalry barracks, all erected about the middle of the last century; there are also a theatre, an hospital, and public vapour-baths. The townsmen manufacture calicos and other cottons, braid, hats, nails, wrought-iron roofs, and clock and watch works. There are dye-houses, tan-yards, and bleach-houses for wax. Trade is carried on in corn, hay, wine, cattle, iron, and hides: there are twelve yearly fairs. There are a high school with a cabinet of natural philosophy and natural history, a public library of 21,000 volumes, an agricultural society, by which interesting papers on agriculture are periodically published, a society of the sciences and commerce, and a departmental nursery-ground.

Jonvelle has four fairs in the year for cattle, horses, coarse woollens and straw hats, of which last two articles a considerable quantity is made in the neighbourhood and sold at these fairs. Port-sur-Saône occupies the site of Portus Abucini, a place mentioned in the 'Notitia Provinciarum Galliæ': numerous fragments of Roman tiles, the remains of an aqueduct, tessellated pavements, and medals have been dug up. The place suffered much in the wars of the fifteenth and sixteenth centuries; it has the ruins of a strong castle in an island of the Saône. The townsmen manufacture candles, iron, and wool-combers' cards; form boats or rafts of timber for ship-building or other purposes, which are sent down the river to the ports of the Mediterranean; and trade in corn, cattle, and iron. There are seven yearly fairs. There is a handsome bridge over the Saône. Scey, distinguished as Scey-sur-Saône, is a busy little place, with iron-works, and a considerable corn-trade; there is a bridge of fourteen arches over the Saône. Scey has six fairs in the year. At Jussey fine clock and watch works are made; and there are five yearly fairs for horses and cattle, and the coarse woollens and straw hats manufactured in the district. At Favorney trade is carried on in corn and wine. Cotton-weaving and dyeing are carried on at Noroy-l'Archevêque, otherwise Noroy-le-Bourg. There are many iron-works, and potteries at villages and hamlets in the arrondissement.

In the arrondissement of Lure are—Lure, population in 1831, 2847; in 1836, 2950; and Villersexel, on or near the Oignon; Grange-le-Bourg, on a tributary of the Marcour, which joins the Oignon; Héricourt, population 2644 town, 2907 whole commune, on a feeder of the Doubs; Faucogney and Luxeuil, population 3570, on the Breuchin; and Conflans, on the Lanterne; St. Loup, population 2601 town, 2663 whole commune, on the Semousse (called also the Angrone), a feeder of the Lanterne; and Vauvillers, not far from the Coney. Lure was antiently celebrated for its abbey, founded in the reign of Clotaire II; it became a Benedictine abbey, and was secularised in 1764. The sub-prefect occupies the former residence of the abbot. The town consists principally of one long and very wide street, into which some smaller streets or lanes open; the houses are low, but tolerably well built. The inhabitants have tan-yards and dye-houses, and carry on trade in leather, iron, corn, timber, and cheese. There are eight yearly fairs for cattle, draught horses, and straw hats made in the district. There are a subordinate court of justice, an agricultural society, a seminary for priests, and a school of commerce. Villersexel or Villers-sexel is in the midst of an iron-making district. Grange-le-Bourg has four yearly fairs for cattle of every kind, woven goods, and straw hats. Héricourt is a busy town; it has a factory for spinning cotton-yarn, where steam is the moving power; and various kinds of cotton goods are manufactured, also linens, cotton and woollen hosiery, and chamois and other leather. There are dye-houses. There is a monthly fair for cattle, straw hats, and hardwares. Héricourt has an antient castle. Faucogney has some cotton and linen manufactures: hones for razors are dug near the town. Luxeuil is pleasantly situated, and has mineral waters which were known to the Romans, who called the place Lixovium: an inscription found in the ruins of the antient baths, and preserved in the town-hall, runs as follows:—LIXOVII. THERM. REPAR. LABIENVS. IVSSV. C. IVL. CAES. IMP. The baths at present are six in number, supplied from hot and cold springs, and are much frequented. The town was ruined by Attila, but revived on the foundation of a monastery here in the seventh century by the Irish saint Columban, which continued down to the suppression of religious houses at the Revolution. The town was pillaged by the Saracens in the eighth century. The townsmen manufacture leather, hats of felt and straw, hardwares,

clock and watch works, and tin-plate wares; they have dye houses; and carry on trade in kirschenwasser (cherry-water) fruits, mill-stones, and timber: there are six yearly fairs. St. Loup is in the centre of a considerable manufacture of straw hats; the townsmen also manufacture druggets, currycombs, chamois and other leather; there are oil-presses, flour-mills, a brewery, a tile-yard, and some other works, all comprehended in one vast establishment. There are candle-manufactories, tan-yards, and glass-houses at Vauvillers. There are several important manufacturing establishments at the villages in this arrondissement; there are cotton-mills for spinning yarn, and factories for weaving cotton, one of which, at Vy-les-Lure, near the Oignon, gives employment to five hundred persons; vellum paper, iron goods of various kinds, beer and kirschenwasser are also made in the district. The chief mineral treasures of the department are found in this arrondissement, in which granite, coal, peat, brick-earth, grind-stones, and manganese are dug. A considerable quantity of timber and deals are also procured.

In the arrondissement of Gray are—Gray, population in 1831, 5937; in 1836, 6535, on the Saône; Champlitte, population 3535 town, 3835 whole commune, and Dampierre on the Saulon; Gy, population 2848, on the Morte; and Marnay and Pesmes, population 1582, on the Oignon. Gray is not mentioned before the eleventh century; it was fortified in the time of the emperor Charles V., but Louis XIV., on gaining possession of it, demolished the fortifications. The town is built on the slope of a hill rising from the river, and is commanded by the ruins of an antient castle formerly inhabited by the dukes of Bourgogne. The streets are crooked and steep, but the houses are built with tolerable regularity. There are cavalry barracks, a theatre, a fountain, a public walk, an exchange, two hospitals, and several parish churches. Before the Revolution there were as many as eight convents. Some woollen cloth and other articles are manufactured; but the chief business of the town arises from its situation on the Saône, on which river goods are here embarked from different parts of Lorraine, Champagne, Bourgogne, and La Franche Comté, in order to be sent to the south of France; and goods from the south are landed. There are immense mills on the Saône, comprehending, in one establishment, a saw-mill, an oil-mill, a fulling-mill (used also in the preparation of leather), and a flour-mill. The flour is sent down the river chiefly to Lyon and Marseille. The chief articles of trade are corn, hay, timber, deals, wine, iron, and colonial produce. Gray has some government offices, an agricultural society, a college, and a public library. There are four yearly fairs for cattle, horses, woven goods, and straw hats. At Champlitte, linens, druggets, and hats are manufactured; and trade in corn and wine carried on: there is a bleaching-house for wax; and there are five yearly fairs. At Gy, druggets, cotton goods, and vinegar are made, and considerable trade is carried on in wine: there are six considerable fairs in the year. Pesmes has some iron-works and the ruins of a castle: the town is pleasantly situated on a hill sloping down to the Oignon: there are four yearly fairs. Iron-works are numerous in this arrondissement.

The population, when not mentioned to be otherwise, is that of the commune, and from the census of 1831.

This department, with that of Doubs, constitutes the archiepiscopal diocese of Besançon; it is included in the jurisdiction of the Cour Royale and the Académie Universitaire of that city. There is a Lutheran consistory at Héricourt. The department returns four members to the Chamber of Deputies. It is included in the sixth military division, the head-quarters of which are at Besançon.

In respect of education, this department is considerably in advance of the average of the French departments. In 1828-29, of every 100 young men enrolled in the military census, 59 could read and write, the average of France being rather under 40. The inhabitants are generally large and swarthy, remarkable for strength rather than agility, and for courage and perseverance rather than refinement.

In the earliest historical period this part of France was comprehended in the territory of the Sequani, except a portion of the western side of the department, which was included in the territory of the Lingones. These were both, as it appears, Celtic nations, but their country was included in Gallia Belgica on the division of Gaul into four provinces by Augustus Cæsar: the Lingones were however afterwards taken from Belgica and added to Gallia Lugdunensis; upon the subdivision of which they were included in Lugdunensis



**Prima.** The Sequani, in the subdivision of Belgica, were included in the province of Maxima Sequanorum. The following Roman towns appear to have been included in the limits of the department:—Portus Abucini, and Luxovium or Lixovium, already noticed; Didattium, supposed to be in the neighbourhood of Jussey, at a place where the remains of vast buildings and roads, statues, reliefs, and medals have been found; Segobodium, now Seveux, at the commencement of the navigation of the Saône, above Gray; Velatodurum or Velatudurum, probably on the Oignon, not far from Montbozon; and Amagetobriga or Admagetobriga (the spot where Ariovistus the German defeated the Aedui just before Cæsar's conquest of Gaul), placed by some at the junction of the Oignon and the Saône, just on, or perhaps beyond, the boundary of the department. These were all in the territory of the Sequani. The only town of the Lingones, which is supposed to have been in this department, was Varcia, which appears to have been about 8 or 9 miles north-west of Seveux, on a site not ascertained. In the middle ages this department formed part of La Comté de Bourgogne, or the province of La Franche Comté. [FRANCHE COMTE']

**SAP**, in vegetable physiology, is the fluid which plants imbibe from the soil in which they are placed, and is the great source from which they are nourished, and their various peculiar secretions produced. One of the most important conditions of the growth of plants is, that they be placed in circumstances to absorb from the soil those constituents of which their sap is composed. The constituents of sap may be divided into those which are essential, or necessary for the growth of all plants, and those which are special, or necessary only for the growth of particular plants or families of plants. The elementary bodies which form the essential constituents of sap are carbon, oxygen, hydrogen, and nitrogen. These bodies are capable of uniting with each other and forming a great number of secondary combinations, and are seldom, if ever, absorbed in a pure state by plants. The forms in which they enter the plant and constitute its essential ingredients are those of carbonic acid, water, and ammonia. The sources from whence plants mostly derive these are the soil in which they grow and the atmosphere. It is not precisely known from which of these two sources plants derive the greater proportion of the constituents of their sap. The atmosphere appears to be the great source from whence the carbonic acid and ammonia is supplied, and the soil would appear to supply the greatest quantity of water. But whatever may be the amount of these ingredients absorbed by plants from the atmosphere through the agency of their bark and leaves, all of them are found to enter the stems of plants through absorption by their roots.

The constituents of the sap which are not necessary for the growth of all plants are principally the metallic oxides, which it is well known enter very largely into the composition of some plants. The most common of these are the oxides of potassium, sodium, calcium, and magnesium. These oxides occur in combination with various acids, but the acid is not found to exercise so much influence on the plant as the base. Although any of these oxides when presented in solution would be absorbed by plants, it would be only those adapted to the peculiar habit of the plant that would be appropriated. Thus plants which grow naturally on the sea-shore, and require soda for their growth, will take up potassa when presented to them in combination with soda, but they would reject the potassa by excretion and retain the soda. [ROOT.] The sap therefore which is found in plants varies in composition both from the nature of the soil and the nature of the plant.

From the soil the sap is conveyed by the roots into the plant, and is not long before it undergoes certain changes in its composition, but the nature of these changes, and the period at which they take place, are not well known. It is however a fact that the nearer a tree is tapped to its root, the more fluid is the sap which exudes. The channels through which the sap passes in its upward course are also a subject of difficulty. Various observers have contended for each of the different tissues being the sole conveyor of this fluid, but it is most probable that, with the exception of the spiral vessels, which seem appropriated to the conveyance of air, all the tissues of a plant are engaged in conveying sap. There are some parts which seem to convey more than others, and the younger tissues are always more filled with fluid than the older. Thus, when the trunk of a tree is

cut through in spring, sap will be seen to exude from all parts of the cut surface, but in greatest quantities from the alburnum or sapwood, the most recently formed portion of the timber.

By whatever channels the sap pursues its upward course, we find that it undergoes great changes between the period of its absorption from the soil and its ultimate disposition in the secretions of the plant. The most important of these changes is the loss of a large portion of that water which it possessed when first absorbed. This water is got rid of by the process of exhalation, which is not the mere evaporation of the water, but consists in a vital process, which appears to be analogous to insensible perspiration in animals. In this way it has been ascertained that a common sunflower, three feet in height, will lose one pound four ounces of water every day; and a common cabbage one pound three ounces. Hales contrived to measure the force with which plants exhaled during the summer, and computed that in some plants it was five times as great as that which impels the blood in the crural artery of a horse. The part of the plant in which this process goes on most rapidly is the leaf, which, from its extensive surface and delicate structure, is well adapted for the performance of the function. For this purpose however the leaf is endowed with especial organs called stomates. The stomates are small openings in the cuticle of the leaf, the number of which varies exceedingly in different leaves, and the process of exhalation bears a direct proportion to their number. Exhalation goes on principally during the day, under the influence of the light of the sun, and almost completely ceases when the sun's rays are withdrawn. It is on this account that plants lose so rapidly their freshness on exposure to the light of the sun, when they have been plucked, or otherwise deprived of the means of obtaining a fresh supply of water. Fruit in tropical climates is thus kept constantly cool whilst on the plant by the loss of moisture from its surface, and a constant supply of fresh juices from the cool earth. This fact may be taken advantage of in horticulture, in transplanting, which should be avoided in hot weather, and when the plant is full of leaves, as under these circumstances it would be likely to be destroyed by exhalation.

Subsequently to the process of exhalation, the sap in the leaves was at one time supposed to undergo a process similar to that of respiration in animals, during which the carbon of the sap united with the oxygen of the air, and carbonic acid, was given off. This process appeared to take place in the upper surface of the leaves; and it was concluded that the upper layer of cells in the leaf were devoted to respiration, and the under to digestion. The conclusion that plants respired as well as animals was arrived at from the fact of plants constantly giving out a small portion of carbonic acid gas, especially at night. This Liebig states arises from the carbonic acid which plants absorb not being entirely decomposed, and again returning into the atmosphere. Whilst the sap is in the leaf, an important change takes place which has been called digestion: it consists principally in the decomposition of carbonic acid, the giving out its oxygen into the air, and the combination of the carbon with other elements to form the various secretions of the plant, such as gum, sugar, starch, lignine, &c. [SACCHARUM, VEGETABLE.] The mode in which the carbonic acid is introduced into the leaf was at one time supposed to arise from the union of the carbon of the sap with the oxygen of the atmosphere; but from the statements of Liebig, the whole of the carbonic acid could not be derived from this source, as plants can always be made to produce more carbon after their growth than was contained in the soil in which they grew. By calculations on an extensive scale, Liebig proves that there must be some source of carbon independent of the soil. Besides this, as all carbonaceous matter in the soil must have been originally derived from plants, it is necessary that the first plants should have had some other source of carbon. This source is the atmosphere, which is constantly supplied with carbonic acid from the breathing of animals and other means, and is thus an abundant magazine of food for the vegetable world. In this way plants perform a very important function in the economy of creation. The carbonic acid which, accumulating in the atmosphere, would become injurious to animal life, is removed; and not only is the noxious ingredient removed, but it is decomposed; and the pure oxygen which it contains, and which is as essential to animal life as carbonic acid is injurious, is given out.

The necessity of light for the carrying on the processes of exhalation, the absorption and decomposition of carbonic acid, and the fixation of carbon, is seen in the result of placing plants in the dark. In the first place their stems become weak from the accumulation of water and the absence of solid secretions; and in the second place they lose their colour, or the young shoots are entirely destitute of it. A knowledge of this fact is made use of in horticulture for the purpose of rendering those plants available as articles of diet that would otherwise be too tough and acrid for the table. This is the case with celery, asparagus, &c., the parts which are eaten of these plants having been excluded from the influence of light under the soil in which they grew. This process is called etiolation, and all plants may be made to partake more or less of this quality by a total or partial withdrawal of the light. The loss of colour arises from an insufficient fixation of carbon, of which the green colouring matter of the leaves is composed. This colouring matter exists in the form of globules in the cells of cellular tissue, and is there called *chromale*. It is probable that the varied and beautiful colours of the flowers of plants are dependent on some modifications of the same substance.

From the period that the sap is absorbed by the roots to the time that the various secretions of the plants are elaborated, it is in a state of constant motion. This motion is called the circulation of the sap, but it is not intended to convey by the term circulation the idea that the movement in the fluids of plants is similar to that which takes place in the blood of animals, which is constantly sent out from and returned to a central point. The motions of the fluid in plants are of two kinds, general and special. The general motions of the sap are those of ascent and descent, both of which may be rendered apparent by cutting through the trunk of a tree, when not only the cut surface below will present an exudation of juice in its ascending course, but the cut surface above will present fluid that is descending. The existence and amount of the fluids thus circulating in plants has been demonstrated by an ingenious apparatus invented by M. Biot. By means of a groove in the lower surface of a hole in the stem of a tree, and a little trough applied to the upper surface, he measured the amount of ascending and descending juices, and also the influence of external circumstances upon the flow of the fluid. It was observed by M. Biot that the descending current is more dense and saccharine than the ascending, although this is subject to slight alterations during rain. Light is the principal agent in modifying the flow. Mild weather facilitates the ascent of the sap; and a sudden cold, by contracting the tree, appears to promote its descent. If the cold continues, the ground hardens, and the sap again ascends. If a thaw succeeds a frost, the roots require replenishing, and a downward current is established. The ascent of the sap, which is so strong in spring, ceases when the leaves are fully expanded. After the middle of summer, the sun's rays have less power, the leaves also are obstructed by the deposition of secretions, the whole tree attains a state of plethora, and there is then an increase of the descending juices.

The cause of the progression of the sap in plants has ever been a fruitful source of speculation. Malpighi supposed that it depended on the contraction and dilatation of the air enclosed in the air-vessels. Borelli attributed it to the condensation and rarefaction of the air and fluids of the plant. Du Hamel, who was also supported by Linnæus, accounted for it by the agency of heat. Hales demonstrated the insufficiency of this principle, but did not adopt one less objectionable. Capillary attraction has long been a favourite theory in explaining these motions, but it is liable to the same objections that all purely physical theories are, with regard to the movements of the fluids in plants and animals. Those botanists who have referred these movements to a vital agency have not been more happy. Brugmanns, Coulon, Saussure, and others adopted the theory of vegetable irritability. The vessels in which the sap was contained were supposed to be susceptible of the action of stimuli, and when the sap, which acted as a stimulus, was applied to them, the vessels contracted and the sap was propelled. Knight referred the propulsion of sap to contraction and dilatation not of the vessels, but of the medullary plates or rays. But the most recent theory and that which has received the sanction of the largest number of botanists, though far from being unobjectionable, is that of Dutrochet. He attributes the motions of the sap to the action of Exosmose and Endosmose. [ENDOSMOSIS.]

The special motions of the juices of plants are of two kinds, the first called rotation, the second cyclosis.

1. It is now nearly a century ago since Corti observed a rotatory movement of the sap in the cells of *Caulinia fragilis*, an Italian plant, and his observations were subsequently followed up by Amici, Fontana, and Treviranus, especially the first. It was ascertained by these observers that this motion was not at all confined to the plant in which it was first seen, but that it existed in many others, as *Valisneria*, *Hydrocharis*, *Potamogeton*, &c. But of all the plants in which it exists, it may be seen to most advantage in the *Chara*. Some of the species of this genus are common in Great Britain, and are found inhabiting ponds and ditches. The whole stem of these plants is covered with an incrustation of carbonate of lime, which is attached to their epidermis, and which must be scraped off before the cells can be exposed. If the cells thus exposed be examined with a microscope of the  $\frac{1}{16}$ th of an inch focal length, or even less, the movement spoken of may be easily witnessed. It is then found to consist of the constant motion of a number of little green globules, varying in size, which pass up on one side, and turning round the top of the cell, pass down the other side, and again ascend. According to Meyen, these globules are composed of various substances, the larger ones being grains of starch, others little bladders coloured by chlorophyle; and some, drops of oil. The currents which these globules indicate are entirely confined to the cell in which they occur, the motions in one cell not in any manner interfering with those in the next. Meyen states that the direction in which the globules move is in some measure dependent upon the internal structure of the cell, which is clothed with a number of little green bodies arranged sometimes in a longitudinal and sometimes in a spiral direction. The movement of the current is always on a line with these bodies, which are mostly arranged longitudinally in the young cells and spirally in the older ones. The rapidity with which the globules move in the cells depends in some measure on the age of the plant, but it mostly fails in proportion to the time which it has been withdrawn from connection with surrounding parts. The motion is increased by a range of temperature between 55° and 77° Fahr., and decreased by a greater amount of cold or heat. The motion may frequently be restored after it has stopped, especially in cold weather, by immersing it in warm water. According to Schulz this motion is also visible in the *Algæ*, *Fungi*, *Lichens*, *Mosses*, *Naiadaceæ*, *Podostemaceæ*, *Zosteraceæ*, *Hepaticæ*, *Lemna*, and *Ceratophyllum*. It is not observed in the higher forms of plants, but in these its place appears to be taken by the second kind of special motions, of which we shall now speak, called Cyclosis.

2. Cyclosis is a motion of the fluids of plants which was first described by Professor Schulz of Berlin. Although his views on this subject have long been before botanists, it was not till 1839 that his essay 'Sur la Circulation et sur les Vaisseaux Laticifères dans les Plantes' was published. It was to this essay that the physical prize of the Royal Academy of Sciences of Paris was awarded in 1833.

According to Schulz, this motion of the sap takes place in a peculiar kind of tissue called cinenchyma, or laticiferous tissue. [TISSUES, VEGETABLE.] This tissue is composed of vessels which are observed in three different states. —1, broad and expanded; 2, narrow and contracted; 3, articulated. These forms are capable of passing one into the other, and are met with in the same plant. They appear to be the same vessels as those described by Malpighi and Moldenhawer under the name of *vasa propria*. These vessels as described by Schulz are found in nearly all the exogenous and endogenous plants, and always in those which possess spiral vessels. In those families or species which do not possess spiral vessels, the intercellular rotation is found taking the place of cyclosis. The parts of the plant in which the laticiferous tissue is most easily observed are the root, stem, petiole, peduncle, and flower. It is easily found in the stipules and bark of the fig, in the valves of the fruit of *Chelidonium*, the bark of *Acer platanoides*, and the interior of the sepals of *Calistegia sepium*. It is most easily seen in young plants.

Through this tissue a fluid passes, sometimes clear, but more frequently milky, to which the name of *latex* is given. The latex appears to be a portion of the fluids of the plant more slightly organised, and separated from the rest. It is viscid, insoluble in water, coloured mostly white but sometimes yellow, red, and brown, and is often transparent. It



abounds with minute globules which give it its colour, and according to Schulz constitute the living part of the latex. These globules oscillate in the latex, and when the latter is separated from the plant, they coagulate, and leave a fluid lymph or serum. This property is not found in other vegetable secretions, and in this respect presents a remarkable similarity to the blood of animals. In fact the latex seems to bear the same relation to the system of the plant that the blood does to the system of the animal, and to be the immediate source of the various secretions of plants.

The cause of these special motions, like that of the blood in the capillaries of animals, is involved in much obscurity. That they should continue, several conditions are necessary, such as heat, light, and all those circumstances essential to the existence of vital irritability in plants, but none of these can be assigned as a true cause. Under such circumstances perhaps it is better not to speculate on the cause, but rather to observe the facts.

SAP is a mode of executing the trenches at the siege of a fortress, when the besiegers arrive within such a distance from the covered-way that the fire from thence becomes too dangerous to allow the men to work on the ground without being protected by some covering objects, as gabions, placed between themselves and the enemy.

The process of sapping varies with the distance from the works of the fortress and the degree of activity with which the fire of the defenders is kept up. It is therefore divided into what is called the *flying sap* and the *complete* or *full sap*. In ordinary circumstances the first begins to be used in forming the second parallel trench, which may be about 320 yards from the covered-way; and it is executed in the following manner.

If the distance from the depôt of siege-materials to the place of the intended trench is not too great, every man carries two gabions, one on each side of him, or both slung at his back; he carries also a pickaxe and a spade, and in the first case these are fixed in the gabions, but in the latter he carries them in his hands. If the distance which the working party has to march is considerable, this burthen would be too fatiguing, and then each man carries on his shoulder one gabion together with a pickaxe or a spade. The work is begun at a night, and when the sappers have arrived at the ground where the tracing-line for the intended trench has been laid down, they set up their gabions a few inches in front of that tracing-line, the officers observing that the row of gabions in its whole length is correctly placed. The portion of trench to be executed by each sapper, or workman, is equal in length to the space covered by two gabions (about 4 feet); the men sit down or otherwise keep themselves covered till the order is given to commence digging, and when the number of men who constitute the working party is greater than suffices to allow one man to every two gabions, those who have not room to work retire to a little distance till they are required to relieve the others. A man may fill his two gabions with earth in about a quarter of an hour, and then they will be proof against a musket bullet, except at the place where they touch each other; after this the earth obtained in executing the trench is thrown beyond the gabions towards the fortress. During the progress of the work the gabions are pushed a little way outwards at the top, in order that they may effectually resist the pressure of the earth which they are to retain; and they are sometimes crowned by two or three rows of fascines which are laid upon them in a direction parallel to the trench.

If the work proceeds by day and night, the parties are relieved every eight hours; and a trench executed by flying sap may, in soil of medium tenacity, be completed by three reliefs of men.

When the approaches of the besiegers have advanced so near the covered-way that the fire of the defenders will no longer permit the men to bring the gabions openly to the ground, the full sap is practised. For this purpose the sappers are divided into brigades of eight men each; and of these a demi-brigade only of four men is employed in the formation of a single line of trench. The party is provided with a mantelet (a plate of iron thick enough to be musket-proof, and capable of being moved forward by being mounted on small wheels) by which the men may be covered in front; or, instead of this machine, there is provided for the same purpose a great gabion called a sap-roller. This is a cylinder of basket-work, 6 feet long, and about 4 feet diameter, and having within it a gabion of equal length, but about

2 feet 6 inches diameter; the axes of the two gabions are coincident, and the space between the exterior of one and the interior of the other is stuffed with fascines, by which means it is rendered musket-proof. The sap-roller turning on its convex surface is found to be more manageable than the mantelet; and when it is intended to form a trench in any proposed direction, by breaking out from one which has been already executed, it is raised over the parapet of the latter trench, and gradually lowered on the exterior side, being guided by means of a hook, so that it may have a position perpendicular to the line of the intended trench. The leading sapper of the demi-brigade then cuts through the parapet, and pushing the sap-roller forward about 2 feet, he hastily places an empty gabion in rear of that extremity of the sap-roller which is nearest to the enemy's work, in order that he may be covered on his flank: then kneeling behind the gabion, he excavates a portion of a trench, 18 inches wide, and as many in depth, leaving a berm about 12 inches broad between the gabion and the nearest edge of the excavation, and throwing the earth into the gabion. When this portion is dug, the sap-roller is advanced about 2 feet farther, and another gabion is set up in its rear, adjacent to the former, and in the line of the intended trench: a short fascine, or two sand-bags (bags full of earth), are placed one above another in the hollow between the two gabions, in order that a musket-ball may not be able to penetrate through the screen in that part. The sapper then excavates as before, and having filled the second gabion, a third is handed to him, which he places and fills as he continues to advance. The second sapper of the squad follows the first, keeping a little way in his rear, and increasing the width only of the trench by 20 inches on the side which is farthest from the line of gabions, and he also throws the earth into and beyond the gabions. The third sapper follows, and increases the depth only by 18 inches on a breadth of 20 inches measured from the rear side of the trench towards the gabions; and the fourth sapper excavates a portion 3 feet deep, increasing the breadth of the trench towards the rear by 10 inches. By this arrangement the tasks of the different men are rendered nearly equal, and complete cover is obtained when the work of the third man is executed. The four men thus form a trench 4 feet wide and 3 feet deep, and a step is left on the side nearest to the gabions for convenience in standing to fire over the parapet. The working parties from the infantry of the line afterwards complete the trench by increasing the width to its usual extent, about 22 feet.

Since the head sapper has the most dangerous part, the second, third, and fourth sappers relieve him by alternately taking his place; and the work advances about 8 or 10 feet per hour, according to the tenacity of the earth.

If the fire of the place should be considerably subdued by the action of the besiegers' batteries, the full and flying sap may be combined in order to expedite the approach. Thus a party of sappers advancing on their hands and knees, and rolling gabions before them, on arriving at convenient places set up the latter in line; then two or three men, at certain intervals from each other, dig pits behind the gabions, in order to get cover, and afterwards work towards each other, making a small trench, and filling the gabions with earth. The trench may subsequently be made of the required width.

When the distance to be passed over is short, the line of trench is carried on directly towards the place, sometimes by a simple trench, with traverses at intervals, and sometimes by what is called the double sap. This is performed by two squads or demi-brigades, who work parallel to each other, each being covered in front by its own sap-roller, and there is a third roller in rear of the small interval between the others. A row of gabions is placed on the right of the trench executed by one squad, and on the left of that which is executed by the other; the distances between the rows of gabions is about twelve feet, and traverses are formed in the trench at intervals as the work advances. These parties alternately from opposite sides, so as to leave a serpentine passage along the trench.

SAP-GREEN, a pigment, prepared by evaporating the juice of the berries of the *Rhamnus cathartica*, or buck-thorn, to dryness, mixed with lime. It is soluble in water less so in alcohol, and insoluble in ether and oils. Acid reddens it, but the alkalis and alkaline earths restore the green colour.

SA'PAJOUS, the name generally given to a group of

South American monkeys, including in its larger sense the *Ordinary Sapajous* [ATELES; LAGOTHRIX], and the other *Sapajous* (*Cebus*, Geoff.). These last, which are termed *Sajous*, have the head round, the thumbs distinct, but scarcely opposable on the fore hands, and the tail entirely covered with hair, although still prehensile.

The species are very numerous, and Cuvier truly says, that they are nearly as difficult to characterise as those of the American Howlers. [MYCETES.]

The whole of the *Sajous* are very active, climb admirably, and are altogether well formed for an arboreal life. The fore-hands suffer by comparison with those of the Old World monkeys, and exhibit a less perfect organization. The thumb is longer, but is more on a line with the other fingers. The palms both of the fore and hinder extremities are endowed with great sensibility. Small in size and playful in disposition, the *Sajous* lead a gregarious merry life, feeding chiefly on fruits and insects. The facial angle is about 60°.

One of the most common species is the *Weeper* (*Cebus Apella*); but why it should have obtained this dolorous title is not very clear, for when confined it is good tempered, playful, and hardy. The fur is rather rich, inclining to olive, with a golden tinge on the lighter parts; and the face is bordered with a paler circle, varying considerably in shading and breadth, being nearly wanting in some individuals. This species has been known to breed in confinement.

Humboldt describes another species, *Cebus albifrons*, the *Ouavapavi des cataractes*, about the same size as the last, with a greyish-blue face, excepting the pure white orbits and forehead. The colour of the rest of the body is greyish-olive; but the hue is lightest on the back and belly.

*Locality, Habits, &c.*—The distinguished zoologist above named found this pretty species living in troops in the forests near the cataracts of the Orinoco. Mild and active, they are often kept by the Indians as playthings, and are very entertaining. Thus Humboldt saw one domesticated worthy at Maypures that caught a pig every morning, and rode him about while he was feeding in the savanna the whole day. Another in the house of a missionary bestrode a cat which had been brought up with it and patiently submitted to the rider.

We proceed to illustrate this group by two species.

#### 1. *Cebus fatuellus*.

*Description.*—In this, the *Sajou cornu* of the French, *Horned Sapajous* of the English, *Simia fatuellus* of Linnæus, we have a variety of the form marked by the extraordinary direction of the hair on the forehead. Colour, in some deep brownish or purplish black; in others, reddish

brown. The skin on the naked parts dark purple. The hair of the forehead stands up like a crescent, or a waterman's cap with the front elevated. When viewed in front it exhibits the appearance of two horns. The tips of these erect hairs and of those on the cheeks are paler.

There is a variety with more white about the tufts and jaw.

*Locality.*—French Guiana.

#### 2. *Cebus monachus*.

*Description.*—This, the *Sai à grosse tête* of the French, *Large-headed Sapajou* of the English, has no frontal tuft like the last. On the contrary the head is covered with short whitish hairs of a shorn appearance. The breast and belly, sides of the cheeks, and all the front, yellowish white. Fore-arms, hinder extremities, and tail, black. Irregular patches of black and brown cover the rest of the body.

#### *Cebus monachus*.

Fifteen or sixteen species are recorded of this the most numerous group of the American monkeys. They may be considered as representing in that continent the GURMONS of the Old World, which are also very numerous.

SAPAN-WOOD, a dye-wood which is yielded by a species of *Cæsalpinia*, as Brazil-wood is by *C. braziliensis*, found in the West Indies, and by *C. echinata*, a native of Brazil, and which is imported from various parts of the West Indies and South America. Sapan-wood, which is similar in properties, is a produce of Asia, and yielded by *C. Sapan*, a thorny tree which has been fully described and figured both by Rheede and Rumphius. It is a native of the southern parts of India, of Siam and Pegu, as well as of the various islands of the Indian Archipelago, Philippines, &c. The wood has been used as a dye-wood from very early times in India, and is described as a medicine in Persian works, under the name *bookum*, derived from its common Indian name, while it is also known by that of *puttung*, derived from the Sanscrit *patanga*. Sapan is its name among the Malays, according to Rumphius.

According to Dr. Bancroft it found its way into Europe some time before the discovery of America, and it still continues to be imported. Its colouring-matter differs little from that of Brazil-wood, but the best sapan-wood does not yield more than half the quantity that may be obtained from an equal weight of Brazil-wood, and the colour is not so bright. (Bancroft.) Brazil-wood therefore brings more than double the price, the latter selling for 30*l.* and upwards a ton, and the Sapan-wood from 12*l.* to 15*l.* The import of Sapan-wood into Calcutta amounted, in 1837-38, to 16,172½ bazar maunds from Pegu, Singapore, Bombay, and China. Of this 4450½ maunds were re-exported to Great Britain.

SAPINDA'CEÆ, a natural order of plants belonging to the calycose group of polypetalous Exogens. It consists of trees or shrubs, rarely herbaceous plants, with erect or climbing stems, with alternate often compound leaves, rarely simple, with or without stipules, and often marked with lines or pellucid dots. Their inflorescence is racemose or panicu-



late, with small white or rose-coloured rarely yellow flowers, which are seldom barren or hermaphrodite. The calyx consists of 4-5 sepals, slightly cohering at the base. The petals are the same in number as the sepals, one being occasionally abortive. They are in general furnished with a petal-like scale, but are sometimes naked. They have a fleshy glandular disk occasionally occupying the base of the calyx. The stamens are definite, about twice the number of the sepals. The filaments are free or slightly connate, the anthers 2-celled. The ovary 3-celled, rarely 2-4 celled, the cells containing 1-2-3 ovules. Style undivided, or more or less deeply 2- or 3-cleft. The seeds have usually an aril, are without albumen, and have a curved or spirally twisted embryo. They are inhabitants of most parts of the tropics, more especially of South America and India. They are not found in Europe or the United States of America. One genus is found in New Holland, *Dodonea*.

This order is closely allied to *Aceraceæ*, from which they only differ in their alternate leaves and petals. The number of their stamens eight, with five unequal sepals, point out a relation with *Polygalaceæ*. Their climbing habit and tendency to produce tendrils give them a remote relation to *Vitaceæ*. In this order, although the leaves, branches, and other organs act in a deleterious manner, yet their fruit and seeds are eatable and wholesome. The Litchi and Longan, favourite fruits in China, are produced by the genus *Euphoria*. These fruits are sweet, with a sub-acid flavour, and when dried are sometimes brought to this country. They are considered a great luxury in China, and are sent at a great expense from the provinces of Fokien and Quan-tong, where they grow, to Peking, for the consumption of the emperor. Several other genera bear fruits which are very delicious, and are eaten in Japan and Brazil. The *Sapindus* is remarkable for bearing a pulpy fruit, the outer part of which has been used, on account of its detergent properties, as a soap. [*SAPINDUS*.] Some of the species of this genus also produce eatable fruits. *Paulinia* is another genus which has poisonous properties residing in the leaves and other parts of the plant, whilst the fruits are eatable. The whole of the order partakes more or less of these properties.

of the calyx. Stamens 8 to 10, inserted between the margin of the disk and ovary. Ovary 3- rarely 2-celled; ovules 1, erect at the base of each cell. Style with a 2- rarely 2-lobed stigma. Fruit fleshy, 1-2 rarely 3-lobed, each lobe 1- to 2- rarely 3-seeded, with the seeds furnished with an aril. The species consist of trees having leaves without capules, with the inflorescence in racemes or terminal panicles. Flowers small, white, or greenish white. Berries of red and saponaceous, on which account they have been employed for washing woollens and clothes of various kinds in different countries. For instance, in the West Indies and the continent of America, *S. saponaria* yields the so-called soap-berries, and in Java, *S. rarak*; so in India several species, as *S. acuminatus*, *laurifolius*, *emarginatus*, and *detergens*, yield berries which are called *reetha*, and in their dried state may be bought in every bazaar, as they are everywhere employed as a substitute for soap. The fleshy part of these berries is viscid, and in drying assumes a shining semi-transparent appearance; when rubbed with water, they form a lather like soap. This is owing to the presence of a principle called by chemists *Saponine*, which is often united with an acrid principle, whence these berries are said to injure cloth which has been much washed with them. The bark and root have similar properties, and have been employed for the same purpose, as well as *medicinally*, in the countries where they are indigenous. The berries, which are about the size of cherries, enclose black shining nuts, which used formerly to be much imported and employed as buttons for waistcoats, after having been tipped with gold, silver, or other metal. The kernel of these nuts contains an edible oil, which is sometimes employed for burning. The fruits of *S. senegalensis* and of *S. occulatus* are eaten, and the wood of some species, as of *S. rubiginosus*, is close-grained and hard, and forms valuable timber.

#### SAPODILLA. [*SAPOTACEÆ*.]

*SAPOTA'CEÆ*, or *SAPOTEÆ*, a natural order of plants belonging to the polycarpous group of monopetalous *Eugen*. It consists of trees and shrubs, which abound with a milky juice; the branches are round; the leaves alternate, simple, entire, coriaceous, destitute of stipules; their under sides being covered by a silky or downy pubescence. The flowers are axillary, regular, and united; the calyx is 4-6 cleft, imbricate in aestivation; the corolla is hypogynous, regular, and cleft; the lobes are equal in number to the sepals and alternate with them; the stamens are definite and distinct, some are barren and some fertile, the former being alternate with the sepals, the latter opposite; the ovary is superior, with several cells, in each of which is one erect ovule; style single; stigma undivided; seeds nut-like, sometimes cohering into a several-celled putamen; embryo large, erect, and enclosed in fleshy albumen. This family of plants is most nearly allied to that of *Ebenaceæ*, with

d a c b

*Euphoria longana*

a, branch with racemose flowers and alternate leaves; b, flower showing the disk, stamens, petals, &c.; c, transverse section of ovary; d, longitudinal section of flower and fruit, showing divided stigma, erect ovules, disk, petals, and calyx.

**SAPINDUS**, contracted from *Sapo Indicus*, or Indian soap, and applied to a genus of plants of the natural order of *Sapindaceæ*, which has been so called in consequence of the berries of many of the species being employed for the same purposes as soap. The genus is tropical, containing between twenty and thirty species, which are found in the tropical parts both of the Old and New World. It is characterised by having the calyx 4- to 5-partite; petals as many as the sepals, a little longer, naked or hairy, or with a scale above the claw. Torus or disk occupying the bottom

*Achras zapota*.

a, branch with axillary flowers; b, flower, showing the imbricate calyx; c, pistil, with style and simple stigma; d, fruit (*sapodilla* plum); e, seed; f, embryo

which it agrees in habit, its monopetalous regular hypogynous corolla, the absence of a hypogynous disk, its several-celled ovary, and definite ovules and stamens. It differs however in the possession of milky juice, soft wood, hermaphrodite flowers, undivided stigma, and 1-seeded ovary with erect ovules. The plants of this family are chiefly natives of India, Africa, and America. Some of the species produce fruits which are much prized as articles of diet. Amongst these is the sapodilla plum, or naseberry, which is the produce of *Achras sapota*. The star-apple, marmalade, the medlar of Surinam, and other eatable fruits are derived from plants belonging to this order. Most of the species yield large quantities of a milky juice, which, unlike the secretions of most lactescent families of plants, may be used for alimentary purposes. The fruit and seeds abound in oil, which is solid like butter, and has a mild pleasant flavour. [BASSIA.] The bark of some species of *Achras* is astringent and tonic, and has been recommended as a substitute for quinine.

**SAPOR.** [PERSIA—*History.*]

**SAPPERS AND MINERS, ROYAL**, the non-commissioned officers and privates of the corps of Royal Engineers. They are employed in building and repairing permanent fortifications, in raising field-redoubts and batteries, in making gabions and fascines, in digging trenches [SAP], and executing galleries of mines during sieges, and also in forming bridges of rafts, boats, and pontoons.

The troops belonging to the department of the engineers were first embodied at the termination of the war between Great Britain and her American colonies, and they then received the designation of Royal Military Artificers. The duke of Richmond, who was at that time master-general of the ordnance, formed them into independent companies, and caused them to be stationed chiefly at Portsmouth, Plymouth, Chatham, Dover, and Gibraltar. In the year 1807 the Military Artificers constituted a corps of 32 companies, each consisting of 126 men; and a sub-lieutenant was attached to each company, which was placed under any senior captain of engineers who might happen to be where the company was stationed. But the want of a proper organization, and of officers permanently attached to the troops, gradually brought on a relaxation of discipline and a neglect of the particular duties for which the men were intended; it is even said that when detachments were to be drawn from the companies for any intended expedition, the engineer officers who selected the men sent only those who were the least efficient, and that consequently, during the first years of the war against the French in Spain, the service suffered much from the inexperience of the troops of this class.

After the failure of the attack on Badajoz in 1811, it was proposed to select some companies from the corps of Royal Military Artificers, and to form them into a body expressly for the purpose of executing field-works; and in the following year this proposal was carried into effect. Lieutenant-General Mann, who was made inspector-general of fortifications, obtained permission to have the name of the whole corps changed into that of Royal Sappers and Miners; and Lord Mulgrave then formed at Chatham the institution at which the men have ever since been regularly instructed in all the duties connected with military engineering. The junior officers of engineers were at the same time appointed to act as the regimental officers of the companies. This institution has been from the first (April, 1812) under the direction of Colonel Pasley, a meritorious officer, who as an engineer had previously distinguished himself in the service of his country.

A detachment, consisting of 300 men, was sent, in 1813, to perform the duty of sappers and miners at the siege of St. Sebastian, where they rendered essential service. In 1814 a brigade of engineers was attached to every division of the army; each brigade consisted of a company of sappers and miners, with horses and carriages sufficient to convey the tools necessary for the work of 500 men; and five companies of sappers and miners served with the pontoon train, which consisted of 80 pontoons, with the forges, waggons, &c. The whole corps was under the orders of a brigademajor of engineers.

From 1812 to the peace in 1814, the corps of sappers and miners amounted to 2861 men; and during the hostilities in 1815 it consisted of 2421 men. At present it consists of 13 companies, each of 68 men; and, besides the regular course of instruction in sapping, mining, making gabions,

fascines, &c., the men are taught the most elementary principles of fortification, the manner of drawing plans and sections of buildings, and, to a certain extent, the art of land-surveying. Several of the companies are employed in the Colonies in the exercise of their professional duties; and of those which remain in this country, some are engaged under the officers of engineers in the mechanical operations connected with the survey of Great Britain and Ireland which is being carried on by the Board of Ordnance; parties of the corps also regularly attend the Royal Military College at Sandhurst and the East India Company's seminary at Addiscombe, where they execute, for the instruction of the gentlemen-cadets, the several works connected with the practice of field-fortification. It ought to be mentioned that the troops of the corps have invariably, in whatever part of the world they have been employed, conducted themselves as intelligent men and steady soldiers.

**SAPPHIRE.** [CORUNDUM.]

**SAPPHO** was a native of the island of Lesbos, though the exact place is uncertain, for according to some she was born in Eresus, and according to others in Mitylene. The time of her birth is also unknown, and there are few events of her life which can be exactly ascertained. Her own fragments, as well as those of Alcæus, show that these two greatest poets of the Æolic school were contemporaries, though Sappho must have been younger than Alcæus, for she was still alive in 568 B.C., as may be inferred from the ode that she addressed to her brother Charaxus, in which she reproached him for having purchased Rhodopis, the courtesan, from her master, and having been induced by his love for her to emancipate her. (Herod., ii. 135; Athen., xiii., p. 596.) Charaxus bought Rhodopis at Naucratis in Egypt, and in all probability not before the reign of Amasis, who ascended the throne in 569 B.C. Before this time, and when she was still in full possession of her beauty, she is said to have left her country for Sicily, but the cause of this flight is unknown. (Marm. Par., *Ep.* 36; Ovid, *Heroid.*, xv. 51.) It was formerly a common belief that Sappho destroyed herself by leaping into the sea from the Leucadian rock, in despair at her love being unrequited by a youth named Phaon. It is true that in her odes she frequently mentioned a youth whom she loved, who did not return her love, but there is no trace of the name of Phaon in any of her poems; and if the name did occur, it was probably the name of Adonis, the favourite of Venus, who was in some legends called Phaon or Phaeton. It is therefore not unlikely that the manner in which she described Venus addressing Phaon may have given rise to the story of her own passionate love for Phaon. The story of her 'leap from the Leucadian rock' is likewise, as O. Müller and others have shown, a mere fiction which arose from a figurative poetical expression, for the phrase appears to have been used by some poets to express a violent love from which relief is sought by a leap from the Leucadian rock into the sea. It is not expressly stated by any of the antients who tell the story, whether Sappho terminated her life by the leap or whether she survived it.

The genuine sources of information as to Sappho are the fragments of her own poems and some of Alcæus, and in reading them it should not be forgotten that Sappho belonged to the Æolian race, which at the time when the state of society in Attica had assumed a totally different aspect from that of the Heroic age, still retained much of the simplicity of antient Greek manners. At Athens women lived in the strictest seclusion, and the free intercourse of women of ability, such as Sappho and her numerous friends, would lead to the opinion among Athenians that she led an immoral life. It is now superfluous to vindicate the personal character of Sappho, for this has been satisfactorily performed by F. G. Welcker, in a little work called '*Sappho von einem herrschenden Vorurtheil befreit.*' Göttingen, 1816.

With the exception of one complete ode and a considerable number of short fragments, the poems of Sappho have perished; but what we possess is sufficient to justify the admiration of the antients. In warmth and purity of feeling, in grace and sweetness, and in delicacy and beauty of diction, she has perhaps never been excelled by any lyric poet either of antient or modern times. The loss of her works is perhaps as much to be lamented as that of any other antient author whose writings have perished, for besides the pleasure that might have been derived from them as works



of art, they would undoubtedly have thrown much light on the condition and social relations of women in some parts of Greece, a subject now involved in great obscurity. The antients divided her poems into nine books, which consisted of erotic odes, epithalamia, hymns to the gods, and other poems. The rythmical construction of her odes was essentially the same as that of Alcæus, though with many variations, and in harmony with the softer character of her poetry. There is a verse called the Sapphic verse, which derives its name from the Greek poetess, and which she is said to have invented. The verse is as follows:—

- - - - / - - - - - - -

The Sapphic strophe consists of three Sapphic verses followed by a versus Adonicus. It has been very frequently imitated by poets of antient as well as modern times.

The fragments of the poems of Sappho are generally printed together with the poems ascribed to Anacreon. The best separate editions are: 'Sappho Lesbica, Carmina et Fragmenta, rec. comment. illustr. schemata musica adj., &c., H. F. M. Volger,' Lipsiæ, 1810, 8vo.; Sappho, 'Fragm. Specimen Operæ in omnibus artis Græcorum Lyricæ reliquiis, &c., proposuit C. F. Neue,' Berlin, 1827, 4to. The best German translation is by K. L. Kannegiesser, Berlin, 1827. (Müller, *Hist. of Greek Lit.*, i., p. 172-180; Bode, *Geschichte der Hellenischen Dichtkunst*, vol. ii., pt. 2, p. 411, &c.)

**SAPY'GIDÆ**, a family of Hymenopterous insects of the section *Fossores*, the species of which are chiefly distinguished by the feet, in both sexes, being slender, and little or not at all spinose; the antennæ are at least as long as the head and thorax together, and generally increase in thickness towards the extremity. In the genus *Sapyga* the eyes are deeply emarginate; the antennæ are subclavate, slightly curved outwards at the apex in the males, straight in the females, and inserted in a cavity at the base of the clypeus, with an elevated ridge between them; the superior wings have one marginal cell, which passes beyond the third submarginal, and is acuminate; and four submarginal cells, the second the smallest and receiving the first recurrent nervure, the third receiving the second, and the fourth apical.

The species of this genus are usually of moderate size. The females are said to form holes in the mortar of walls, or in putrescent wood, in which they deposit their eggs with food to supply the larvæ. Latreille supposes them to be parasitic upon some of the wild bees; and Mr. Shuckard observes that he has caught the *Sapyga punctata* (a species found in this country) entering the cells of *Osmia bicornis*. The species just mentioned is from  $4\frac{1}{2}$  to  $5\frac{1}{2}$  lines in length, and of a black colour, excepting the abdomen, which is red, and has a transverse white spot on each side of the fourth, fifth, and sixth segments—such is the colouring of the female; the male has the body black, with a white spot on each side of the second, third, fourth, and fifth segments.

A second species of this genus, the *S. clavicornis*, is also found in England. Both sexes are black, and have interrupted yellow bands on the abdomen.

The genus *Thynnus*, according to Latreille, also belongs to the present family, and the species are readily distinguished by the antennæ being filiform, and the eyes entire, i.e. not emarginate, as in *Sapyga*.

*Polychrus*.—This genus, like *Thynnus*, has the antennæ filiform, but the eyes are emarginate, as in *Sapyga*; the mandibles are tridentate.

**SARACENARIA**. [FORAMINIFERA, vol. x., p. 348.]

**SARACENS**, a name improperly given by the Christian authors of the middle ages to the Mohammedans who invaded France and settled in Sicily. Concerning the etymology of this word there have been various opinions. Du Cange (*Glossarium*, v. 'Saraceni') derives it from 'Sarah' the wife of Abraham; Hottinger (*Bib. Or.*) from the Arabic word *saraca*, which means 'to steal, to plunder.' Forster, in his 'Journey from Bengal to England,' derives it from *sahra*, 'a desert.' But the true derivation of that word is *sharkeyn*, which means in Arabic 'the eastern people'—first corrupted into Saraceni (*Σαρακηνοί*) by the Greek, and thence into *Saraceni* by the Latin writers. Stephanus Byzantinus says that 'Saraca is a region of Arabia, adjoining the Nabathæi, and the inhabitants are called 'Saraceni.' Ptolemy (vi. 7) makes Saraca a city of Arabia Felix. The name Saraceni occurs in Pliny (vi. 28), and it seems that it

began to be used about the first century of our era, and was applied to the Bedouin Arabs who inhabited the countries between the Euphrates and the Tigris, and separated the Roman possessions in Asia from the dominions of the Parthian kings. The description of the Saraceni by Ammianus Marcellinus (xiv., c. 10) exactly corresponds with the habits of the Bedouins. In course of time it became the general name of all the Arabian tribes who embraced the religion of Mohammed, and spread their conquests over the greater portion of Asia and Africa. For the history of these people see the articles ARABS, MOORS, &c.

**SARAGOSSA**, by the Spaniards written 'Zaragoza,' a large and wealthy city of Spain, the capital of the antient kingdom of Aragon, is situated in a fertile plain on the left bank of the Ebro, and at the conflux of the Gallego and the Huerva. The Ebro, which is navigable the greater part of the year, separates the city from its suburbs. A fine stone bridge six hundred feet in length, and resting on seven arches, is the only means of communication between the two. There was formerly another bridge built entirely of wood, but it was destroyed in a sudden overflowing of the river. The Gallego, a considerable stream, which rises in a branch of the Pyrenees, traverses the plain in which Saragossa stands, and falls into the Ebro at a short distance below the city. Nearly opposite, the Huerva, after running through a deep cleft, cuts the plain on the right bank, and passing close to the walls, likewise joins the Ebro. There is also in the neighbourhood a canal called 'La Anagua Imperial de Aragon,' which is intended for purposes of irrigation, as well as to form a communication by the Ebro from sea to sea between Santander in the Bay of Biscay and Tortosa on the shores of the Mediterranean, a distance of more than one hundred Spanish leagues. It was begun in 1573, under Charles V.; but the work, which has been abandoned and resumed several times, is far from being complete. What little is done however spreads wealth and abundance over the neighbouring districts; the plain of Saragossa, which is in a high state of cultivation, being much benefited by it. Most of the streets of Saragossa are narrow and crooked; the houses are old, but regularly built. The city however has many remarkable buildings. The *Lonja*, or the Exchange, is a fine stone edifice, round which marble busts of most of the kings of Aragon are placed in niches; the large hall is the place where the corporation assembles. Nearly opposite to the *Lonja* is *La Casa de la Diputacion*, a noble building erected by Alfonso V., in the principal hall of which are portraits of the kings of Aragon. It serves for the sittings of the *Audiencia*, or court of magistrates. The palace of *La Aljuseria*, formerly the residence of the kings of Aragon, is a fine square building with towers at the angles; it was built by Abû Jafar Al-mustainbillah, whence its present name, which is a corruption of *Al jaseriyyah*. 'La Casa de la Misericordia,' or Orphan Asylum, built by Ferdinand V., the last king of Aragon, is also much admired for its solidity and beautiful proportions. The metropolitan church, called 'La Seu,' is distinguished by its elaborate front and high tower. 'Nuestra Señora del Pilar' is likewise a superb building. The principal altar, built entirely of alabaster, in the Gothic style, is greatly admired as a piece of antient sculpture. In the middle of the church, under a high dome, stands the figure of the Virgin on a marble pillar, which the people of the place believe to be the same on which she is supposed to have made her appearance to Santiago. Many other monastic buildings are deserving of attention: San Cayetano, Santa Lucia, the palace of the Inquisition, and Santa Engracia. Most of these however were either entirely destroyed or riddled through with shot during the two sieges of the city by the French. Another singular edifice in Saragossa is the leaning tower (*Torre Nueva*), which in point of inclination rivals if it does not exceed that of Pisa. It has remained in its present inclined position since 1594, the year in which it was built. Saragossa has eight gates, besides the four old ones in the wall of Augustus, part of which may still be traced. There is a university, founded in the year 1474, and attended by about 1500 students, chiefly natives of the province. A society of Friends of the Country ('*Amigos del Pais*'), instituted about the end of the last century, supports professorships of political economy, botany, agriculture, chemistry, drawing, and mathematics. There is also an academy called 'Academia de Nobles Artes,' which in former times produced some eminent painters and sculptors; and a public library.

**Saragossa** was formerly called *Salduba* or *Saldyva*. (Plin., lib. iii.) It was in a flourishing state under the Romans, and the emperor Augustus having colonised it with the veterans of the fourth, sixth, and tenth legions, it was called *Cæsaraugusta*, which word was by the Arabs corrupted into *Saracosta*, whence its present name 'Zaragoza,' or, as written by antient authors, *Caragoça*. In the time of the Romans, the place gave name to one of the seven 'Conventus' of Hispania Citerior (*Cæsaraugustanus*.) The Goths under their king Euric took it about 470. On the invasion of the Peninsula by the Arabs, it shared the fate of other large cities, and was taken and plundered by *Músa Ibn Nosseyr* in the year 712. [MUSA.] When the dynasty of the Beni Umeyyah of Cordova was overthrown by *Ali Ibn Hamúd*, of the posterity of *Idris*, the governor of Saragossa, like those of Toledo, Seville, Granada, and other wealthy cities of Mohammedan Spain, refused to acknowledge the authority of the usurper, and declared himself independent. Saragossa and the whole of Aragon, with a portion of old Castile and Catalonia, were then erected into a kingdom by *Al-mundhir Ibn Yahya Al-tojibí*, who not only maintained himself in it, but transmitted it to his posterity. At his death, in 1039, he was succeeded by his son *Yahya*, who was shortly after dethroned by *Suleymán Ibn Húd Al-jodhámí*, surnamed *Abú Ayúb*, who held the empire until he died in the year of the Hijra 438 (A.D. 1046-7). He was succeeded by his son *Abú Jafar Ahmed*, surnamed *Al-muktadir-billah*, who died in 474 (A.D. 1081-2). The other Mohammedan kings of Aragon were: *Abú Amir Júsuif*, *Al-mutamén-billah*, who died in 478 (A.D. 1085-6); *Abú Jafar Ahmed*, surnamed *Al-mustain-billah*, who was killed near Tudela, in battle with the king of Aragon, in 503 (A.D. 1109-10); *Abdu-l-málik Abú Merwán*, surnamed *Omádu-d-daulah* (the column of the state), under whose reign (A.D. 1018) *Alfonso I.* of Aragon made himself master of Saragossa, after a siege of eight months; and lastly, *Ahmed Al-mustanser*, surnamed *Seyfu-d-daulah* (the sword of the state), who, after the loss of the capital, maintained himself in a part of his family dominions until he was killed in battle with the Christians near the town of Albecete, in 1145. Under the Christians Aragon remained a separate kingdom, until, by the accession of *Charles V.* to the throne of Spain as the representative of the rights of *Ferdinand* and *Isabella*, it became a province of the Spanish monarchy. [ARAGON.] It preserved nevertheless its own laws and most of its antient privileges and exemptions, as well as a part of its liberal institutions, until *Philip II.*, having taken offence at the interference of the Aragonese in the case of his secretary *Antonio Perez*, marched his army into Saragossa, put to death the *Justizia* and several of the principal inhabitants, and suppressed the liberties of Aragon. [PEREZ.]

Saragossa has gained celebrity by the two sieges which it sustained during the Peninsular war. When Spain was overrun by French troops, Saragossa was one of the cities whose inhabitants resolved to perish rather than submit. A French army having invested it in May, 1808, the people of Saragossa appointed *Palafox* their commander, and prepared for the defence. Saragossa being an open city, the French had no difficulty to encounter in the approach. They carried the post of *Torrero*, and some other exterior works, though not without great loss, pushed forward their attacks against the gates of *El Portillo* and *El Carmen*, bombarded the city, and forcing their way into it by the gate of *Santa Engracia*, at length made themselves masters of nearly half of Saragossa. The French general summoned *Palafox* to surrender in the following laconic sentence: 'Head-quarters, *Santa Engracia*: Capitulation.' *Palafox's* answer was equally laconic: 'Head-quarters, Saragossa: War to the knife.' A council of war was now summoned by the Spanish commander, in which it was resolved to defend the remaining quarters of the city inch by inch, and to retire, in case of defeat, across the *Ebro* into the suburbs, after destroying the bridge. The resolution being unanimously adopted by the inhabitants, the French were that very night attacked with irresistible fury. The struggle continued for eleven days, almost without intermission, until the French general, convinced that he could no longer hold his position within the city, raised the siege, with the loss of several thousand men. To obtain possession of Saragossa was, on many accounts, an object of great importance to the French. Accordingly, in November, 1808, a large army under *Marshals Moncey* and

*Mortier* marched to re-commence the siege. *Palafox*, having imprudently sallied out, was defeated at *Tudela*, and again under the walls of Saragossa, and the place was invested. The French having speedily carried all the outworks, a furious bombardment began, and almost hourly combats took place, in which the besieged fought with desperate valour. At length, on the 27th January, 1809, a general assault was made, and the French established themselves on the breaches, and thence penetrated into the city, where they met with the most obstinate resistance—old men, women, and children all took part in endeavouring to stop the progress of the enemy. Not only street by street, but house by house and room by room were contended for like the outworks of a fortress, and often taken and retaken. At last an epidemic fever broke out among the besieged, who, after losing nearly a fifth of their numbers, surrendered upon honourable terms. During the second siege of Saragossa, a young woman of the lower classes distinguished herself by her bravery; and her name will descend to posterity as the 'Maid of Saragossa.' Another remarkable instance of the obstinate valour of the people of Saragossa occurred some time ago:—On the 2nd March, 1838, *Cabañero*, one of *Don Carlos's* generals, succeeded in penetrating at night into the city, and taking possession of the principal posts. The people however were not disheartened. Without chiefs, and badly armed, they fell upon the assailants, made 2000 prisoners, and expelled the remainder from their walls. A detailed history of the two sieges of Saragossa by the French was published by *Ibieca*, under the title 'Historia de los dos Sitios de Zaragoza,' Burgos, 1830-1, 3 vols. 8vo.

Saragossa is now the capital of the province of that name. It is also the see of an archbishop. The population is estimated at 50,000. It is 175 miles east-north-east of Madrid, in 38° 14' N. lat. and 1° 42' W. long.

SARAIK. [RIASAN.]

SARATOGA SPRINGS, an incorporated village in the state of New York and county of Saratoga, North America, is situated on the west bank of the Hudson, in 43° 4' N. lat. and 73° 40' W. long., 163 miles north from New York, 30 miles north from Albany, and 16 miles south from Glens Falls, all direct distances. This village derives its celebrity from its mineral springs; it is indeed the great watering-place of the United States, as many as 1500 persons having been known to arrive in a week. It consists of one handsome broad street bordered with trees, in which there are many hotels, four or five of them, especially the Congress Hall hotel, being of the largest and most splendid description, and occupied in the summer and autumn by some of the richest and most distinguished persons in America. The settled population in 1830 was 2461. Saratoga Springs is connected with Albany by two railroads, the Mohawk and Hudson railroad, which extends from Albany to Schenectady, 16 miles, and the Saratoga and Schenectady railroad, which extends from Schenectady to Saratoga Springs, 21½ miles. Ballston Spa, seven miles south-west from Saratoga Springs, is another village frequented for its mineral waters. The environs of both places consist of nothing but plains and hills of sand, producing a scanty crop between dark pine-trees. There are fourteen springs at Saratoga Springs, and four at Ballston Spa. The temperature is nearly uniform, varying from 48° to 52° Fahrenheit, and the quantity of water is not perceptibly altered by the difference of seasons. The waters are purgative and stimulant, and are chiefly useful in dyspepsia, chronic rheumatism, and diseases of the skin. The Congress Spring is the one most resorted to, a gallon of the water of which contains, according to the analysis of *Dr. Steel*, the following ingredients:—

	Grains.
Muriate of soda* . . .	471.5
Carbonate of soda . . .	16.5
Carbonate of lime . . .	178.476
Carbonate of magnesia . . .	3.356
Carbonate of iron . . .	6.169

76 grains, and 343 cubic inches of carbonic acid gas, an exceedingly large quantity, perhaps greater than is contained in any other spring yet discovered.

(*Encyclopædia Americana*; *Stuart's Three Years in*

\* This is common salt, which was formerly supposed to be a compound of muriatic acid and soda, and therefore called *muriate of soda*; but has since been found to be a compound of chlorine and the metal sodium; its proper chemical name is therefore *chloride of sodium*.



*North America; Arfwedson's United States and Canada in 1832-3-4; and as to the convention of Saratow, BURGONNE.]*

SARATOW, a government of Asiatic Russia, lies between 48° and 53° N. lat., and 42° 20' and 50° 20' E. long. It is bounded on the north by Pensa, Simbirsk, and Orenburg, on the east and south by Astrakhan, and on the west by Tambow, Voronesh, and the country of the Don Cossacks. The northern frontier is 375 miles in extent, but the southern only 75 miles. The area, according to Schubert, is 90,000 square miles; but Koppen, who is probably correct, makes it 73,000, and the population 1,564,000. The soil of this government is very unequal: to the east of the Volga, which traverses it from north to south, and divides it into two nearly equal portions, it forms an immense steppe, destitute of wood and fresh water, and everywhere exposed to the winds; on the west of the Volga the surface is undulating and varied with hills, very fruitful in the northern part, but poor and stony towards the south. The steppe is flat, except towards the north, where the last branches of the Obchtchei Syrt, a range of sand-hills, extend to the Volga. In the western portion there are hills of slate and limestone, which are pretty elevated in the south, and accompany the right bank of the Volga as far as Zaritzyn. These hills separate the Volga from the Don, which approaches it near Zaritzyn, and seem to form an invincible obstacle to the junction of those two rivers, which was contemplated by Peter the Great. The Volga traverses the government in its whole length from north to south, as far as Sarepta below Zaritzyn, where it forms an elbow, and, running to the east, divides this government from that of Astrakhan. It receives some small streams, both on the east and west. To the west of the Volga there are some tributaries of the Don, which run from south to north. In the eastern part there are many lakes, the most remarkable of which is the salt-lake of Elton, on the south-east, towards the frontier of Astrakhan. 'The appearance of this lake,' says Erdmann, 'is very singular: in the hottest season you fancy that you have before you a sea covered with ice and snow; so great is the illusion produced by the crystallized salt along the banks and over the whole surface.' On the north side the banks rise rapidly; on the south access to it is easy. The lake is of an oval form, the longest diameter being about 11 miles and the shortest nearly 9 miles. The superficial extent is 45,500 English acres. It yields annually 10 million poods (360 million pounds), producing, when refined, at least 100,000 tons of pure salt, in collecting which 10,000 workmen are employed. There are some other less considerable salt lakes. The climate is temperate, the air dry and healthy. The mean summer heat is 64°, and the mean winter cold 23°; the greatest cold is -17° and the greatest heat +97° of Fahrenheit's thermometer. Violent whirlwinds are frequent. The steppe beyond the Volga serves only for pasturage, and it is only along the banks that we meet with a little cultivation. To the west of the Volga, on the contrary, agriculture is the chief occupation of the inhabitants; and in the north-west part the soil is so rich as to need no manure. A harvest which does not yield five-fold is considered to be a bad one. The kind of grain most cultivated is rye; then wheat and oats, as well as millet and peas, flax and hemp. The foreign colonists have introduced the cultivation of tobacco, hops, and madder. The inhabitants cultivate melons (especially water-melons), fruit-trees, and even vines about Sarepta, and mulberry-trees at Saratow. The forests, which are chiefly to the north-west, consist of oaks, pines, maples, and poplars, but though pretty extensive, they do not suffice for the general consumption. The breeding of cattle is, next to agriculture, the chief occupation of the inhabitants; the breed of sheep, which yield coarse wool, has been improved by the importation of merinos. The Tartars keep a great quantity of bees. Game is still abundant in the north-west parts. The fisheries on the Volga not only supply the home consumption, but furnish a large surplus for exportation. The minerals are salt, millstones, and a little iron.

The population of this government is composed of Russians, Tartars, Cossacks, and other tribes, besides a great number of foreign colonists. At the accession of Catherine II., the population was extremely scanty, and that sovereign, wishing to introduce agriculture and civilization, turned her thoughts to the means of accomplishing this object. As no Russian province was sufficiently peopled to spare any part of its inhabitants, the empress invited foreign colonists to

settle in lands on the banks of the Volga, which were assigned to them with very great privileges. Many Swiss and Germans came to Saratow, where they were joined by some French and Swedish families; the whole number was near 10,000. They were received at first in 16 large barracks near the town, and afterwards houses were built for them on the land assigned to them; the empress presented them with the utensils, flocks, draught-cattle, and seed-corn, and provisions for their subsistence for a considerable time; she also exempted them for ten years from all taxes. They soon prospered, and gradually founded 104 villages, some of which are on the left bank of the Volga, near the river, or at the mouth of its tributaries. Most of them however are on the right bank between Volgsk and Kamyshinst, and on the banks of the Medweditsa and of the Ilawlia, which fall into the Don. The names of Solothurn, Schaffhausen, Zürich, Glaris, Lucerne, Unterwalden, &c. which are given to these villages, indicate the original country of the founders. Seventy-three of these colonies have Protestant churches; in most of the others the people profess the Roman Catholic religion. The little town of Sarepta was founded by the Moravian brethren, who are still its only inhabitants.

In the year 1836 the population of these colonies amounted to 109,795, and it appears to be rapidly increasing, for in that same year there were 6330 births, and only 2108 deaths. Yet still the government is very thinly peopled, there being only 21½ inhabitants to a square mile. The emperor has therefore resolved, by a decree issued in March the year (1841), to remove from the crown lands in the better peopled governments many thousand peasants to those of Saratow, Orenburg, and Ekatarinoslaf, many of whom will doubtless regret leaving their homes, but will be indemnified by the superior advantages they will find in their new country.

SARATOW, the capital, is situated on the right bank of the Volga, in 51° 31' N. lat. and 46° E. long., in an arid and barren valley, between the river and a range of pretty high calcareous mountains. The town, which is neither handsome nor regular, is divided into the upper and lower towns, it was built on its present site in 1665, and has been frequently ravaged by fire. In the year 1811, 1700 houses were reduced to ashes. The greater part of the city is built of wood, there being at present only 360 houses of stone or brick, and 2874 of wood. Some of the former are very handsome, and there are 7 stone and several wooden churches, 2 convents, and a very large market-place or bazaar. There is likewise a gymnasium and a botanical garden. Saratow is the seat of a consistory for the Protestant communities (except the Moravians at Sarepta) of the governments of Saratow, Astrakhan, Voronesh, Tambow, Riäsan, Pensa, Simbirsk, Kasan, Orenburg, and Pensa amounting to above 600,000 souls, most of whom are foreign colonists. The inhabitants were officially stated to be 21,370 males and 20,794 females. The increasing population of the colonies has had an influence on that of the chief town, which is the centre of a very extensive and advantageous trade. Volgsk, with 8500 inhabitants, is a very pretty town, built at the foot of a high mountain on the right bank of the Volga, about 90 miles above Saratow: it is inhabited by wealthy merchants, who carry on a considerable trade. The new town of Sarepta was founded in 1765. All the streets, which are planted with poplars, terminate in a very large market-place, with a fountain in the centre, which supplies every house with water. The Moravians intended at first to follow agriculture, but in the midst of an arid steppe they could not execute this project; they now have manufactures of linen, cloth, tobacco, liqueurs, &c., with which they carry on considerable trade with the Calmucs. Among the public buildings there are three deserving of notice: 1, the Asylum of the Sisters, in which all the unmarried women reside; 2, the Asylum of the Brethren, for all the unmarried young men; and 3, that for widows: in the first two there are schools. The gardens round the town are cultivated with extreme care.

(Stein; Cannabich; Hürschelmann; Schnitzler.)

SARCOCELE (from *σάρξ*, flesh, and *κύλη*, a tumor) is the name of a disease by which the testicle becomes altered from its natural structure and converted into a hard fibrous substance. The term however is of such general import, that there are few diseases of the testicle which may not be included under it; accordingly the older writers called all indurations and enlargements of this organ sarcoceles, whether they were of a benign or of a malignant nature.

**natura.** In modern phraseology the term is restricted to certain chronic enlargements and indurations of the body of the testis, of a perfectly benignant character, but inconvenient on account of their size and weight. These swellings may continue for years without undergoing any visible change, or a sudden increase in their bulk may arise, and the testicle be converted into a painful, ulcerated, and incurable mass of disease. Sarcocoele may be distinguished from hydrocoele, the disease which most nearly resembles it, by its hardness, weight, and want of transparency; but occasionally the two diseases are met with together, and this compound affection is called hydrosarcocoele. With respect to the treatment of sarcocoele, various and rather opposite remedies have at times proved successful. When the enlargement is accompanied by pain or any degree of inflammation, leeches, hot fomentations, and poultices applied externally, with the administration of an emetic, and the adoption of a general antiphlogistic regimen, would seem to be indicated. When the disease is altogether chronic, stimulating lotions, liniments, or ointments may be applied to the swelling. In either case, the use of a suspensory bandage or bag truss for the support of the part should not be neglected. If these means fail in arresting the progress of the disease, extirpation of the gland must be had recourse to.

**SARCOÏDEA**, a group of Polyparia, of which the type is the old Linnæan genus Alcyonium.

On a general view of the structures of invertebral animals, we perceive in regard to their dermal system variations of much importance, coincident with the habits of life to which the individuals are destined. Among the acephalous mollusca, for example, it is a beautiful subject of investigation to examine into the use of the shelly valves which open and shut for respiration and motion in the Cardiacæ, which open for respiration only in the oyster, and which are not required to open at all in the same sense in the Pholadaria. Comparing with these last the Tunicata, we pass gradually down to the Ascidioid Polyparia, and thus become familiarised with the ciliary movements and aquiferous tubes of the different groups of polypi.

The relation of the hard parts associated with the retractile substance of polypi to the way of life of these animals, is probably in reality quite as close and important as among the mollusca, but it is not so obvious. In the stony radiated plate of Fungia, the stony internal ramose axis of Corallium, the half-stony and half-horny axis of Isis, the wholly horny axis of Antipathes, and the fibrous skeletons of Alcyonium and Spongia, we see in general terms the use of these parts as *supports* ('fulcra') to the more active and animated parts, affording the requisite attachments, and permitting the assumption of suitable general shapes. Though insulated in some degree from the soft animal parts, they are perhaps not to be viewed as merely inorganic or even extravascular parts, any more than the wood of a dicotyledonous tree, which no longer serves to convey in a healthy condition the fluids which are circulated through it.

These considerations give more importance to the classifications of Polyparia from the stony, horny, fleshy, or gelatinous character of their mass, than might at first sight appear. In the Sarcoid (or sarcinoid, or carnose) Polyparia we may imagine the *distinct collected* axis of Corallium or Pennatula to be *ramified* and reticulated, and so involved (*empâté*) in the more active gelatinous mass, as to lose its distinctive character; we have then the alcyonium. One step further, let this expanded reticulation of fibres acquire somewhat more of rigidity, and the gelatinous mass, still united with it, become apolypiferous (as a plant may be supposed to become flowerless), and we have the sponge, perhaps the last, and yet not really doubtful term in the descending series of radiated invertebral life.

Lamouroux employs the title Polyparia Sarcoïdea for one of his three great divisions of Polyparia (1821). The arrangement stands thus:—

- Div. 1. Supports flexible or not entirely stony.
- 2. " entirely stony, and not flexible.
- 3. " fleshy, more or less irritable, and without central axis.

This division includes three orders, viz.:—

*Alcyoniæ*, in which are eight genera, viz. Alcyonium, Lobularia, Ammothea, Xenia, Anthelia, Alcyonidia, Alcyonella, Hallirrhoë.

*Polycliniæ* (belonging to Junicata).

*Actinariæ*, in which are seven genera, viz. Chenendo-

pora, Hypalimus, Lymnoria, Pelagia, Montlivaltia, Isaura, Ierea. (These are fossil groups.)

This system is mainly based on the previous labours of Lamarck (1816), who placed Alcyonium in his group of Polypiers empâtés, but gave, after Savigny (to whom we owe most of our knowledge of these animals), in his group of Polypiers tubifères, the genera Anthelia, Xenia, Ammothea, Lobularia.

Blainville (1834) includes in his *Sarcinoïdea*, the fourth family of Zoophytaria, the Alcyonoid types of organization, and notices eleven genera, viz. Briareum, Lobularia, Ammothea, Xenia, Nephtya, Anthelia, Alcyonium, Cydonium, Pulmonellum, Massarium, Cliona; but remarks that several of them are of small importance.

In Dr. Johnston's very commendable arrangement (*British Zoophytes*, p. 75, 76, 1838) the Alcyonidæ form a family of Asteroid Polyparia.

From Blainville we take the following characters of the family and the genera:—

*Family, Sarcoïdea or Sarcinoïdea.*

Animals polypiform, with (mostly) eight pinnated tentacula, more or less immersed, and scattered on the surface of a common polymorphous, irregular, fleshy, adherent mass; the *mass* is composed of one (suberiform) substance, and supported by (calcareous) aciculæ. (The animals much resemble those of Pennatula.)

N.B. All the genera have eight pinnated tentacula, except when the contrary is mentioned.

*Genus Briareum, Blainville.*

*Animals* thick, issuing from prominences irregularly scattered on the *polyparium*, which is widely attached, subramose, externally composed of a fleshy thick distinct *envelope*, internally composed of an assemblage of closely fasciculated aciculæ.

Example.—Briareum gorgonoideum. (Gorgonia Briareus, Linn., Gmel.) Sol. and Ellis, tab. 14, figs. 1 and 2.

*Genus Lobularia.*

*Animals* entirely *retractile* into suboctangular cells, which are scattered on the mass, but are especially more numerous on the digitated extremities thereof: *mass* more or less pedicellated and widely attache.

Example.—Lobularia digitata. (Alcyonium manus diaboli.) Common on the English coasts. Dr. Johnston retains for this group the name Alcyonium.

*Genus Ammothea, Savigny.*

*Animals* rather short, *not retractile*, scattered, and numerous on the whole surface of the short crowded divisions of a common plant-like attached *mass*. (The nonretractility of the Polypi is the main character.)

Example.—Ammothea virescens. Red Sea.

*Genus Xenia, Savigny.*

Pinnules of the tentacula in *several rows*; tentacula not retractile at the base: *animals* collected at the extremities of short-lobed ramifications from a membranaceous base.

Example.—Xenia umbellata, Savigny. Red Sea.

*Genus Nephtya, Savigny.*

*Animals not retractile*, prominent on the surface of many hook-formed spiculiferous lobes, supported on pedicles from a common enlarged base of attachment.

Example.—Nephtya Savignii. (Blainville's 'Actinologie,' pl. 88, fig. 6.) Egypt.

*Genus Anthelia.*

*Animals half-retractile* and prominent on (herissant) the surface of a *crustiform* attached *mass*.

Example.—Anthelia glauca, Savigny. Red Sea.

*Genus Alcyonium, Fleming. (Adopted by Blainville.)*

Circle of tentacula complete: fleshy bases arborescent, investing or adnate, and regularly covered with polypiferous papillæ.

According to Lamouroux and Fleming, Alcyonium gelatinosum (Alcyonidium, Lam.) has 12, A. hirsutum 18 to 20, and A. echinatum 12 *simple tentacula*. They cannot therefore even belong to this family. The old genus Alcyonium is in fact lost in the modern divisions, or applied to forms and structures materially different.

*Genus Cydonium, Jameson.*

*Animals* with an orifice at the base of each of the tentacula, and retractile into stelliform cells scattered in the surface of the *mass*, which is externally coriaceous, inter-



gally fleshy, and contains numerous stiff spiculæ perpendicular to the surface.

Example.—*Cydonium Mulleri*; *Alcyonium cydonium*. (Müller, *Zool. Dan.*, tab. 81, figs. 3, 4, 5.) North Sea.

Genus *Pulmonellum*, *Blainville*.

*Animals* fusiform, with six simple tentacula immersed in six dentate cells, on the surface of a spheroidal lobed adherent mass, which is composed of a fleshy substance and spiculæ.

Example.—*Pulmonellum ficus*. Ellis, 'Corall,' tab. 17, f. h, B, C, D.

(Ehrenberg properly doubts the propriety of this being retained in the family at all.)

Genus *Massarium*, *Blainville* (part of *Symphodium*, *Ehrenberg*.)

*Animals* contained in five-rayed cells, on the surface of an amorphous spongoid mass. (According to Ehrenberg the polypi are really octotentaculate.)

Example.—*Massarium massa*. (Müller's *Zoologia Danica*, pl. 81, figs. 1, 2.) North Sea.

Genus *Cliona*, *Grant*.

*Animals* cylindrical, slender, transparent, with 8 simple tentacula, contained in papilloso-tubular cells; mass fleshy, spiculiferous, anastomosed.

Example.—*Cliona celata*, *Grant*. English Channel and North Sea.

On reviewing this series of genera it is very apparent that the group is not by any means completely defined or satisfactorily divided. If the tentacula may be pinnated, or simple, and from 6 to 20 in number, and the substance transparent or coriaceous, gelatinous, or fibrous, the family is not properly characterized.

Most of the fossil species from the chalk and oolites, often referred to *Alcyonoidea*, are more probably of the spongoid type—the *Amorphozoaria* of *Blainville*.

SARCOMA is a morbid tumour whose tissue is fleshy and moderately firm. Several species of sarcoma were described by Mr. Abernethy in his 'Classification of Tumours,' such as the common vascular sarcoma, the adipose or fatty kind, the pancreatic, the mammary, &c. Some of these still retain the same names, but in general the term sarcoma has no other meaning in surgical works than the indefinite one already given, and includes all fleshy tumours that are not cancerous, or medullary, or melanotic. [TUMOUR.]

SARCO'PHAGUS (from a Greek word, *σαρκοφάγος*, which literally signifies *flesh-eater*), the name given to the Egyptian stone coffins. It is not known when this strange term was first applied to them, nor why. These coffins consist of two parts, a case formed of one piece, and open at the top, in which the mummy was to be deposited, and a lid to cover the opening. As these sarcophagi are generally of hard stone, and often extremely hard, the working of them must have been very expensive, and they could only have been made for kings and very rich persons. There are several fine specimens in the British Museum; one, which was brought from Alexandria after the capture of that city from the French, is probably unequalled by any other yet discovered. It was found by the French in the court of a mosque of St. Athanasius at Alexandria, under a small building, where it was a sort of object of adoration to the Mussulmans, who however had drilled two large holes in the bottom of it in order to use it as a reservoir of water or a bath. The material is a sort of breccia, similar to the Italian *breccia verde*, and is composed of rounded fragments of granite and porphyry set in a basis of deep green rock. The porphyry is of the most brilliant and varied colours. Though the stone is excessively hard and difficult to work, more than a hundred square feet of its surface have been sculptured with hieroglyphics of the most delicate workmanship, and so small that sometimes ten or twelve are included in a square inch. The number of hieroglyphic characters is said to exceed 21,700. The sarcophagus is rounded at the head and flat at the feet, the rest of it being like a large box. It is about 10 feet 3 inches long, 4 feet 2 inches wide at the feet, 5 feet 4 inches wide at the head, and 3 feet 9 inches in depth. The thickness, measured across the flat rim on the top, varies from about 9 to 10 inches. It is sculptured both within and without with various figures of men and animals, many of the animal forms being of the most easy and correct outline. Dr. Clarke wrote a dissertation to prove that this sarcophagus was the one in which

the embalmed body of Alexander the Great was placed; and from a consideration of the chief facts of his history, or other circumstances, it is almost demonstrable that the sarcophagus was not made for him, and it is indeed improbable that his body was ever placed in it.

Another very large sarcophagus in the Museum appears to be made of a species of black basalt, or perhaps a breccia. It has some sculptures upon it, which have been called volutes, but to which in reality they have little resemblance. The intaglios upon it are less numerous than on the Sarcophagus, but many of them are of a larger size.

There is one, also in the Museum, which is a very fine specimen of Egyptian workmanship. It is made of a very compact black stone. Though it differs very little in general form from the other sarcophagi, it is so made as to be in fact a mummy-case of stone instead of wood, sculptured inside so as to give room for the round parts of the body and the projecting part that indicates the feet. It was probably intended to be placed erect like the other mummy cases.

A beautiful sarcophagus of arragonite was discovered by Belzoni in the great tomb which he opened at Thebes. It has the appearance of white alabaster, and is transparent when a candle is placed in it. It is sculptured within and without with figures not more than two inches high. It is 9 feet 5 inches long, 3 feet 7 inches wide, and 2 inches thick. This unique specimen was bought by Sir John Soane from Mr. Salt.

The two sarcophagi found in the two great pyramids of Jizeh are of white granite. There are no hieroglyphics sculptured on either of them.

For further information see the *Library of Entertaining Knowledge*, 'Egyptian Antiquities,' from which the notice has been abridged.

SARCO'PHILUS, the name by which M. F. Cuvier designates a genus of *Marsupialia*, founded on *Dasyurus ursinus*, Auct., *Didelphys ursina*, Harris, upon certain characters which, in the opinion of M. F. Cuvier, well distinguish it, and for some of which he acknowledges that he is indebted to Professor Owen, who communicated to him a skull of the animal.

M. F. Cuvier states that *Sarcophilus* approaches more to the *Thylacini* than to the *Dasyuri*, but that it is very different from either. These differences are well pointed out in the last part of his 'Histoire Naturelle des Mammifères,' where a very good figure of the animal is given. That by Harris, in 'Linn. Trans.,' from which the illustration of the history of the animal, in the article *MARSUPIALIA* [vol. xiv., p. 455], is taken, does not convey a satisfactory idea of the form which we have seen alive in the country, and which is well represented in M. Cuvier's figures, of which the subjoined cuts are copies.

Head of *Sarcophilus ursinus*. (F. Cuv.)

*Sarcophilus ursinus*. (F. Cuv.)

SARCORAMPHUS. [CONDOR; Vulturinae.]

**SARDANAPA'LUS** is the name by which the Greek and Roman writers designate the last king of Assyria. He was a wealthy and powerful king, and is said to have built two towns, Anchiale and Tarsus, in one day. (Steph. Byz., *v.* Ἀγγιᾶλη; Suidas, *v.* Σαρδανάπαλος; comp. Herod., ii. 150.) But he was a man of voluptuous habits, and spent his life in his palace at Ninus or Ninive, surrounded by women. The only event of his life in which he is said to have acted like a man was also the last. The common account of the mode in which he ended his life, at the time when his kingdom fell into the hands of the Medes, is given by Diodorus Siculus (ii. 24-27) and Justin (i. 3). Arbaces, who was his satrap in Media, one day with great difficulty obtained admission to his master, and to his astonishment found him engaged in his usual unmanly occupations among his concubines. Filled with indignation, Arbaces on his return declared to his friends that he could no longer obey such a king. A conspiracy was formed, and Arbaces, with his Medes, joined by Belesys, a Babylonian priest (probably a Chaldaean), marched against Ninive (comp. Herod., i. 95). Sardanapalus at first endeavoured to conceal himself; according to others, he marched out to meet the rebels, and was successful in three battles; and then, thinking himself safe, he gave himself up to his usual pleasures, and prepared a grand feast for his army. Arbaces however in the mean time surprised the king's camp, routed the enemy, and drove the king with a few followers back to his capital. Here Sardanapalus maintained himself for two years, though deserted by all the provinces, and when at last he saw that further resistance was useless, he caused a pyre to be raised on which he burnt himself with all his treasures and his women. Assyria thus fell into the hands of the Medes, who united it with Media. The time of this event is uncertain; some suppose that it took place about 880, some again place it in the year 717, and others in 606 B.C. The name of King Sardanapalus, both in antient and in modern times, has been used proverbially to express the highest degree of voluptuousness and effeminacy.

**SARDEGNA, SARDINIA**, a large island in the Mediterranean Sea, situated between 38° 52' and 41° 17' N. lat. from Cape Spartivento, the most southern point, to Cape Longosardo on the north, and between 8° 4' and 9° 50' E. long. from Cape Caccia near Alghero, the most western point, to Cape Comino on the eastern coast. Its form is a parallelogram 140 nautical miles in length, with an average breadth of 60 miles, leaving out the projections. The area is a trifle larger than that of Sicily, according to the admeasurement of Captain Smyth, and so it was considered by Scylax, who places Sardinia before Sicily in point of size. (Cluverius, *Sardinia Antiqua*.) The eastern shore of Sardinia faces the coasts of Rome and Naples, the north-eastern point of the island, near Terranova, being about 150 miles west by south of the mouths of the Tiber, and Cape Carbonaro, at the south-eastern extremity, being about 300 miles west of the coast of Calabria. Cape Spartivento, the most southern point of Sardinia, is about 120 miles north of Cape Serrat on the coast of Tunis; and Cape Carbonaro, the south-east point, is 170 miles from Trapani on the north-west coast of Sicily. Towards the north, the narrowest part of the Straits of Bonifacio, which divide Sardinia from Corsica, is about nine miles across; to the westward, Port Mahon in the island of Minorca is about 200 miles distant from Cape Mannu near Oristano on the west coast of Sardinia; and the islands of Hyeres on the coast of Provence are about 180 miles from Asinara at the north-west extremity of Sardinia. The situation of Sardinia is therefore central with regard to Italy, Sicily, Barbary, France, and Spain. The island contains excellent harbours; S. Pietro and Porto Conte on the western coast, the roadsteads of Maddalena on the northern and Terranova on the eastern, besides the spacious bays of Cagliari, Palmas, Oristano, and Alghero, and the roadsteads of Vignola, Tortoli, and Porto Torres.

A chain of primitive mountains runs from north to south along the whole eastern side of the island, occupying about one-third of its surface, and forming the wild districts of Gallura, Ogliastra, Barbagia, Sarabus, and Budui: this range consists of granite and schistus, with large masses of quartz, mica, and felspar. Few of the summits exceed 3000 feet, except the peak of Limbarra in the Gallura, which is 3686 feet high, and the group called Genargentu, which is near the centre of the island, and attains an elevation of 5276 feet. West of this highland region, and along the central length of the island, there is a succession of fine

plains intersected by ranges of smaller hills, and stretching in some places as far as the western coast, such as at Oristano and Alghero. The remaining part of the western coast is occupied by several unconnected mountain-groups, some primitive, some secondary, and others of volcanic formation, jutting out in numerous and picturesque headlands, and giving to that part of the island a more varied and pleasing aspect than the abrupt and iron-bound eastern coast. At the south-western extremity of the island are the mountains of Sulcis, consisting of granite and primitive limestone, separated from the eastern chain by the Campidano, or wide plain which spreads north of Cagliari towards Oristano. North of the Sulcis, and separated from it by the romantic valley of Iglesias, are the mountains of Murgiani and Arcuentu, which rise along the western coast, and the latter of which attains the height of 2315 feet. North of these lies the deep gulf of Oristano, and east of it is a great plain, through which flows the Tirsi, the principal river of Sardinia. North of this plain, and near the western coast, is the group of Monte Ferru, which rises 2796 feet about the sea; and farther north towards Alghero is Monte Minerva, 2400 feet high. A succession of highlands, partly of volcanic formation, extends north of the basin of the Tirsi, and quite across the breadth of the island, through the district of Goceano, and joins the mountains of Gallura on the eastern coast. This range divides the north-west part of the island from the remainder. At the northern base of it is the extensive plain called Campo d'Ozieri, and Campo di Giavesu, through which the river Coguinias flows to the northward. This plain is bounded on the north-west by a hilly tract, mostly of volcanic formation, one point of which, whereupon stands the town of Osilo, is 2000 feet high. West of this hilly tract is the plain of Sassari, extending from the northern coast at Porto Torres to the western sea towards Alghero.

North-west of the plain of Sassari is the mountainous peninsula of Nurra, which stretches out into the sea, terminating in three abrupt headlands, Cape Caccia to the south, above 500 feet high, Cape Argentaro to the west, and Cape Falcon, the Gorditanum Promontorium of Ptolemy, to the north. A narrow and shallow strait, lined with sharp rocks, runs between this cape and the island of Asinara, the ancient 'Herculis Insula,' a mountainous island of a long irregular shape, indented by several gulfs and coves, and having nearly thirty miles of coast-line to a comparatively small surface. It is inhabited by a few shepherds and farmers. The north and west coasts of Asinara are very steep, Mont Scommunica, the principal elevation, being 1500 feet above the sea. The whole peninsula of Nurra is covered with mountains, the northern parts of which consist of great masses of granite with schistose rocks, and the southern part is compact limestone with gypsum and quartz. The principal summits in this range are from 1400 to 2000 feet high.

A volcanic district, as to which however there is no historical record of its having been in a state of activity, extends along the centre of the island, beginning at Monastir, north of Cagliari, and running northward between Nurri and Sardara: it comprehends the towns of Ales, Milis, and San Lussurgiu, which last is built in the crater of an extinct volcano. It then extends to Bonorva and Queremula, on the border of the great northern plain of Giavesu, where a crater is clearly distinguishable, which from its unbroken conical shape and fine red ashes bears the appearance of comparatively recent action; and the whole surrounding country consists of slaggy lava, rugged scorise, obsidian, and indurated pozzolana, with large hills of porphyritic tufa towards Bonorva, lying over calcareous rocks. The volcanic beds extend farther north, through Codrongianus and Osilo in the hilly region east of Sassari, where remains of craters occur, to Castel Sardo, on the northern coast, where they form abrupt cliffs 300 feet above the sea. The town-wall and most of the houses of Cassel Sardo are built of lava. The river Coguinias forms on this side the geological boundary between the primitive formations of the eastern country, and the trap and volcanic products to the westward. At Nurri, in the southern part of the island, on the borders of the eastern highlands overlooking the Campidano, or great plain of Cagliari, are two hills called 'pizz'e ogheddu' and 'pizz'e ogu mannu,' meaning peaks of the little and great eye, which appear to have been ignivomous mouths. A volcanic stream has run from them over a calcareous tract, which forms an elevated plain or table-land nearly 1600 feet



above the sea, called Sa giara a Serri, from the neighbouring village of Serri. This plain is covered with oak, ilex, and cork trees, while its northern declivity contains rich pasture. North-west of this plain is the 'Giara,' or lava bed of Gestori, of similar formation, which has proceeded from a crater near the town of Ales: it is strewn with masses of obsidian and trachytic and cellular lava, so as to resemble a city in ruins. At Monastir, in the plain north of Cagliari, there is a distinct double crater now well wooded, and a new bridge has been of late years constructed there of fine red trap, which, with the bold outline of the neighbourhood, renders the entrance to the village by the new road very picturesque. (Captain Smyth's *Sketch of the present State of Sardinia*, 1828.)

The principal rivers of Sardinia are—1, the Tirsi, the Thyrsus of Ptolemy, which drains the central part of the island: it rises near Buduso on the west side of the Gallura mountains, flows first south and then south-west, along the base of the Goceano ridge, passes through the fine valley of Ottana, receiving several tributary streams from the mountains of Genargentu, and then flowing by Fordongianus, enters the plain of Oristano, passing north of that town, and then turning abruptly to the south enters the sea after a tortuous course of between 70 and 80 miles. In very dry summers it is fordable near its mouth, but in winter it contains a vast mass of water, and inundates considerable tracts. 2. The Coguinis, in the northern part of the island, rises in the volcanic region of Bonurva, flows northwards through the plains of Giavesu and Ozieri, receives several streams from the highlands of Goceano and of Gallura, passes between Mount Sassu and the Limbara ridge, when it assumes the name of Rio di Partidas, and flowing through a romantic ravine below the cliffs of Castel Doria, enters a fine plain adjoining the sea: it forms a small lake near its mouth, a few miles east of Castel Sardo. The course of the Coguinis is between 50 and 60 miles, and it is fordable near its mouth, except in rainy seasons. 3. The Flumendoso, the Sæprus of Ptolemy, the principal stream of the eastern part of the island, rises in the mountains of Curno di Bue and runs southwards along a high valley between the ridge of Genargentu on the west and the Ogliastra mountains to the east, passing through many solitary glens: it then turns eastward between the mountains of Sarrabus on one side and the hills of Parte Olla, which divide it from the Campidano or plain of Cagliari, and afterwards winding through the fertile grounds of Villa Puzza, San Vito, and Muravera enters the sea between two low rocky points on which stand the towers of Xalinas and Corallo, after a course of between 50 and 60 miles. As it runs between two mountain-ridges, the basin of the Flumendoso is very narrow; in the winter it is swelled with the drainage of the surrounding mountain-region, and it then assumes a very imposing appearance. 4. The Mannu rises in the fountain of the Fig in the table-land of Saroidanu on the south slope of the Genargentu ridge, and flowing southwards through the plain of the Campidano is joined by the Calarita from the mountains of Gergei on the east and the Sixerris which comes near Iglesias from the west: the united stream enters the lake of Cagliari, which lies west of that city and is six or seven miles long by three or four broad, and communicates with the sea by seven cuts through a narrow strip of sand. This lake is navigated by flat-bottomed boats, and contains abundance of eels, mullets, and other fishes; it is also frequented by flamingoes and pelicans, which migrate thither in the winter, probably from the lakes of Bizerta and Tunis on the opposite coast of Barbary. Besides these four rivers there are many smaller streams, such as the Turritano, which flows through the plain of Sassari, and is crossed near its mouth by a substantial Roman bridge in excellent preservation; the Termo, or river of Bosa, on the western coast; the Cadrino, or river of Orsoi, which is navigable by boats for about a mile and a quarter inland on the eastern coast; it is an abundant and impetuous stream from its source which is on the eastern slope of the Berbargia mountains.

The climate of Sardinia varies greatly according to the seasons and localities. Along the coast the thermometer ranges, in the course of the year, from 34° to 90°; but it falls at times considerably lower in the highlands. The summits of Genargentu are often capped with snow in the course of the winter. The north-west wind is the healthiest, and the east or south-east the most noxious. Hail and thunder-storms are rare, but rain falls copiously in the

autumn. In the summer the country is subject to long droughts, but the heavy dews of the night partly compensate for the want of rain. Earthquakes are very rare and slight. The plains and some of the lower valleys of Sardinia have been notoriously unhealthy ever since the time of the Romans. Cicero, Strabo, Martial, and in later times Dante, all speak in strong terms of the insalubrity of Sardinia. The malaria of Sardinia is called by the natives 'intemperie,' and it appears to be somewhat different from the malaria of Italy; it does not always produce swelled bodies and sallow skins, but it acts more rapidly than the Italian malaria, especially upon strangers, and instances are related of persons carried off by it in a day or two. The intemperie fever is caught during day as well as night, awake or asleep, whilst the malaria is considered most fatal at night and during sleep. Exposure to the midday heat and to the dew of the evening are equally fatal. The natives avoid as much as possible going out of doors until an hour after sunrise, and they hasten home before sunset, carefully closing every door and window, and if they are obliged to go out, they hold a handkerchief before their mouth. It is generally agreed that fire is an excellent preservative against the intemperie, and the former lords of Oristano used to burn large fires round the town every night. Most people remove from the plains to the higher grounds on St. John's day, the 24th of June, when the air begins to be unhealthy though it does not become dangerous till August, from which time it continues so to the end of November, when heavy rains precipitate the miasma and purify the air. The intemperie of Sardinia lasts therefore for a month or two later than the malaria in the Maremma of Italy. Those people who are obliged by circumstances to remain, keep themselves well clad in thick woollens to protect themselves against the burning sun. Exertion, exposure to summer showers, and fatigue of all kinds are studiously avoided, and a spare but good diet is adopted, with cool acidulated drinks. In spite of these precautions however many persons die of the intemperie every year. The patient is first attacked by headache and a painful tension of the epigastric region, with alternate fits of heat and chilliness; fever ensues, the accesses of which are extremely severe, and are followed by great debility, which is injurious even to those who are accustomed to it, and generally fatal to strangers. Exhalations from the marshes and the beds of rivers which are nearly dry in summer, and putrescent vegetation, are active causes of the intemperie, though in Italy they appear not to be the only causes. [Romz, p. 91.] By draining the marshes, embanking the rivers, and cultivating the 'marchie,' or desert tracts which cover about one-third of the surface of the island, the intemperie might be diminished.

Many Sards are of opinion that the green figs of infested districts are particularly deleterious. Corn grown on such grounds, on the contrary, is esteemed the finest. Hedges of the 'Ficu Morisou,' or Cactus Opuntia, are supposed to increase the intemperie, by abstracting the evaporation from the earth, without absorbing moisture like other trees. Wherever the oleander flourishes, intemperie of the worst kind may be expected.

The migrations caused by the intemperie, the scarcity of cottages, pastures, and enclosures, and the numerous tracts of uncultivated land, give to the plains of Sardinia an aspect of depopulation, especially in summer. The inhabitants of the plains are viewed by those of the highlands with marked contempt as weak and degenerate.

The lands of Sardinia are divided into feudal and non-feudal. Sardinia is now the only country in western Europe in which the feudal system remains. The feudal lands either belong to the respective nobles, several of whom are of Spanish families and non-resident, who entrust their domains to indolent 'podatarii,' or stewards, or have been sold to private individuals, who still recognize the feudal lord by paying him a trifling fee, and are under some restrictions, such as not planting vineyards or trees without his consent. The lands not feudal belong either to communities or individuals, and can be let or sold, or given away at the will of the owners. A small part of these lands are enclosed and well cultivated, and are called 'Tanche'; but the larger proportion consist of 'Vidassoni,' that is, lands belonging to communities; they are mostly divided into three parts, each of which is cultivated in its turn, and while under culture is enclosed with a line of hurdles, and the rest, being fallow, is open to the wandering flocks, and is deemed common. The government has of late years

issued decrees in favour of enclosures, and trees and hedges have been planted in many places. The leases are short, often for two years only, and the rent is generally paid in kind. In some parts farms are let on the metayer system, as in many parts of France and Italy. One-third of the surface of the island consists of *macchie*, or waste, consisting of sandy or stony districts, and lakes and marshes; another third is occupied by forests or natural pastures; and the remainder, which is estimated at five millions and a half of *starelli* (a measure about four-fifths of an acre), consists of corn-fields, vineyards, olive-grounds, orchards, and gardens. About one million of these *starelli* are allotted for the growth of corn, and if diligently cultivated they would produce enough to support three times the actual number of inhabitants. Wheat, under the present system of agriculture, gives a return of only seven or eight for one, but in some favoured districts the average is from fifteen to twenty. The Sardinian plough resembles the aratrum of the Romans; it is light, and penetrates only two or three inches into the ground, and has no coulter. Most of the garden-grounds are worked with the hoe, the spade and mattock being generally unknown. The corn is left in the fields until it is threshed, which is performed by the treading of mares or colts on an area prepared by paring off the sward and beating the soil with a mallet to the requisite hardness. Wind-mills are unknown, and water-mills are only found in some places in the Capo di Sopra, or northern part of the island. Winnowing is managed by tossing up the corn into the air, for the wind to blow off the chaff. Corn is generally ground in a corner of the house by means of the 'mola asinaria,' or domestic mill, turned by an ass. There is no regular system of manuring the ground; it is done however sometimes when urgently required. Paring and burning are the common processes. The only artificial fodder for cattle is the 'mischiale,' a mixture of barley, lucerne, basil, and vetches, well known to the antients.

Cattle, sheep, goats, and swine are divided into two classes; the 'manso,' or tame, being those which work or yield milk, wool, &c., are carefully tended and kept in the best pastures; and the 'rude,' which are for slaughter or for breeding, and which are allowed to ramble over hills and wastes almost in a wild state. Each flock or herd bears a particular mark on the ear. All the labour of the field is done by oxen. The breed of horses reared in the *tanche*, or enclosed grounds, is carefully attended to: horse-races are frequent. For the improvement of the breed there is a government establishment in the plain of Ghilarza, called 'Regia Tanca,' where Arabian and Spanish stallions are kept, and also Swiss bulls and rams. Sardinian horses are in general free from vice, patient of fatigue, and require but moderate food, and the Sards are generally very good horsemen. The very small horse, called 'acchetta,' which was antiently in esteem among the Roman ladies, is an easy-paced lively little animal. The mule is unknown. Oxen are used for drawing the carts, which are of the most primitive kind, like those in many parts of Portugal; the wheels are made of a solid piece of wood, and stuck round the edge with projecting triangular-headed nails, which are the only iron used in the whole machine. The axletree is fixed into the wheels, and turns round with them.

Sardinia is better provided with forests than Sicily; the best timber is in the mountainous districts of Gallura, Bargaia, Goceano, Marghina, and Planargia. On the southwest side of the ridge of Genargentu is an extensive elevated plain, called 'su Sarcidanu,' covered with fine oak, beech, chestnut, and cork trees, and on the Menomeni range, between San Lussurgiu and Macomer is another elevated plain called 'su littu de St. Antoni,' about nine miles wide and eleven or twelve long, covered with a rich forest. Fine woods are also found in the Giarre de Serri, and on the hills of Trebina and Arcuosa, and they abound with wild hogs and game. Pine-trees are not common except near Terranova. The cork-tree grows very fine and in great quantity in the northern part of the island. Timber is very scarce in the plains, and the want of roads prevents the people from making use of that of the mountain forests. Dwarf mulberry-trees grow in abundance, but their cultivation is little attended to, although the government has repeatedly endeavoured to encourage the rearing of silkworms; and as early as 1788, a book was published at Cagliari, in both Sardinian and Italian, called 'Moriografia Sarda,' in the form of a dialogue, pointing out to the people the advantages of this branch of industry, and explaining the methods

to be followed, but it seems to have produced little effect, at least as late as the years 1823-4, when Captain Smyth took his survey of the coasts of the island.

Among fruit-trees, the fig, the vine, the apple, apricot, peach, almond, and prickly pear are the most common. Walnuts and chestnuts are only met with in some places. Oranges, lemons, and citrons are cultivated chiefly in the southern districts of Iglesia and Villa Cidro, and near Sassari, but are not held in great esteem. Date-trees grow on the Campidano, and some of the produce is gathered and sold, but it is not of a good quality.

Vegetables are fine and plentiful; peas and cabbage grow wild in the greatest luxuriance, and the asparagus of the hedges is abundant in the markets in March and April. Celery and tomatas are large and well flavoured. The 'torzo,' a kind of turnip-cabbage, grows to a gigantic size, weighing without the leaves eight or ten pounds. Saffron is cultivated, and is much used in cookery.

The vine is extensively cultivated, both soil and climate being highly favourable to it; and though the process of making wine is still very imperfect, Sardinia produces some excellent wines. 'The 'malvasia,' or malmsey-wine of Quarto, Cagliari, Bosa, and Sorso, the muscat wine of Alghero, the red wine of Alghero and Oristano, and the cananau, natue, and quarnacia of the Campidano are much esteemed. The natives in general make considerable use of wine. More common white wines are made near Sassari and Terralba, and also in the Campidano. About 2000 Catalan pipes of a hundred quartieri (the quartieri being about eleven pints English) are annually exported from Alghero, about 1700 pipes from Ogliastra on the eastern coast, and 500 or 600 from Cagliari.

There are several extensive olive-grounds, but the oil has not yet been largely exported, although this branch of commerce is on the increase. The best olives are those of Sassari. Inferior oil is produced from the Ogliastra, or wild olive, which, with that made from the *Lentiscus*, serves the peasants for burning.

Corn is the principal article of export, but the government does not allow the exportation unless the average price of wheat in the principal markets is under thirty reals (11s. 3d.) the *starello*, each *starello* being about a bushel and a quarter Winchester measure. A heavy duty is also imposed on the exportation. The importation of foreign wheat is prohibited, if the average price is not above ten reals the *starello*. The greater part of the wheat raised in Sardinia is of a superior though soft kind called *trigue*; it will keep good only eighteen or twenty months; it is sowed in November and December, and reaped in June. In seasons of abundant harvest about 400,000 *starelli* are exported. The barley is inferior in quality as compared with the wheat; about 200,000 *starelli* is the utmost quantity exported. Indian corn, though it thrives well, is not very extensively grown. One hundred thousand *starelli* of beans, 200,000 of peas, and 1000 of lentils are also exported annually.

Cheese is a great object of rural economy; it is made chiefly from sheep and goats' milk, and being steeped in brine, it has a salt bitter taste. A great quantity is shipped for Naples, where it is in great demand, being much used when grated to season *maccaroni*. Little butter is made, as the treatment of cows is not well understood, and fodder is scarce.

Salt is a monopoly of the government, and a profitable branch of the royal revenue, the continental states of the house of Savoy being supplied entirely from Sardinia. Sweden and other states take many cargoes of salt from Sardinia. The salterns, both natural and artificial, are round the gulf of Cagliari, at Oristano, Terranova, and on the northern coast west of Porto Torres. The salterns are worked by convicts sentenced to the galleys, but the excavation of the mounds and the carriage of the salt is a labour forced on the adjacent villagers, for which they receive a small compensation.

Tobacco is also a royal monopoly. This plant, which was introduced in 1714, while the island was subject to the House of Austria, thrives well, especially round Sassari, Alghero, and the adjacent villages. The *Zenziglio*, a fine sort of snuff, resembles that of Valencia in Spain.

Flax is cultivated in the neighbourhood of Oristano, and most of it is used in the linen manufactories of the country. The finer sort of linen is made at Busachi. Wool is coarse, owing to the flecks being neglected, and it is manufactured



into coarse cloth for the peasantry. A better quality of cloth is made of lambs' wool, and also a fine sort of flannel called *panuizzu*, made in the district of Sulcis. Cotton grows very well in the Campidano, but is not cultivated to any great extent. Madder grows wild, and is only used by the peasants for dyeing their coarse cloth. Some rock mosses are also gathered for dyeing. But the beautiful tincture of a delicate vermilion, mentioned by the ancients by the name of *tinctura Sardinica*, is no longer known. Barilla is forbidden to be cultivated, except in certain places, from an opinion that it impoverishes the land. Bullocks' hides, sheep and goat skins, and kid or lamb skins, are exported in great quantities. Leather is imported from Marseille and other places. Among the yearly exports are from four to five thousand fox-skins; 2000 martin skins and 60,000 rabbit or hare skins. The forests abound with stags, daini or small deer, wild boars, and *mufloni*, or 'murvoni,' a species of large sheep, clothed with hair instead of wool.

The fisheries of Sardinia are very productive, especially the 'tonnare,' or establishments for taking the tunny fish, which are at the Saline on the north coast, at Flumentargiu, Porto Paglia and Porto Scus on the south-west coast, and at Cala Vinagra, in the island of S. Pietro; and Cala Sapone, in that of S. Antioco. The shoal enters the Mediterranean from the Atlantic in the spring, skirts the shores of Spain and France, and then descending along the western coast of Corsica, part of it finds its way eastward through the Straits of Bonifacio, while the rest passes towards the Black Sea round the south end of Sardinia, remaining on the coast of the island from April till July. Most of the tunnies weigh from 100 to 300 pounds, but some of them are above 300. All the parts of the fish are turned to account, and most of them are salted. Captain Smyth gives an account of the expenses and receipt of a tonnara for one season, in which 3680 tunnies were caught. The expenses of the company, which lured the tonnara for 1125*l.*, amounted to 5174*l.* The heaviest item besides the rent is the wear and tear of the nets, which are divided into several compartments called chambers, and made very strong, as the fish is powerful, and struggles hard. Then there is the oil and salt for pickling, the cost of the barrels, the wages of the men, &c. The receipts amounted to 14,690*l.*, leaving a profit of 9516*l.* Most of the tunneries are let to foreigners, who ship off the produce to various ports of the Mediterranean, and a comparatively small proportion is used in the island.

The fishery of anchovies and sardines, which once used to be very productive, is much fallen off. Coral is taken off the west and south coasts, especially off Alghero, between the months of March and October; but this branch of industry is also abandoned by the natives to the Neapolitans and Genoese, who send from 200 to 300 boats annually, and carry off the produce, paying only a small impost, and a small duty for anchorage. Each felucca or boat generally collects coral to the value of about 1500 dollars, at the rate of 6*d.* per English pound weight. The coral is polished and worked into necklaces, earrings, and other ornaments, at Genoa, Leghorn, Marseille, and Naples. Pearls of an inferior quality are obtained from the *pinna nobilis*, which abounds in shallow bays, as at Porto Conte and Liscia. The shell measures from 15 to 27 inches in length, and is sought chiefly for the tuft of silky hair, the byssus of the ancients, which is attached to it. The filaments are of a glossy brown colour, about eight inches in length, and are easily spun into gloves, stockings, &c.

Sardinia was noted in ancient times for its mines, which were worked to a great extent, as is attested by vast excavations and remains of founderies. South-west of Iglesias is Monte d'Oru, which appears to have derived its name from the gold formerly extracted from it; the mountain has been reduced by excavation to a mere shell. There is no doubt that silver was found in considerable quantities, and is even now procured occasionally, but the government it seems neither undertakes to work the mines nor allows private individuals to work them. A vein of pure mercury being discovered near Oristano, the fiscal magistrate seized the place, on the ground that the walls and cisterns of the town would be damaged by following up the vein. Iron and lead ore are found in abundance in many places, as well as copper. The government has however of late years sent mineralogists to explore the island. In the eastern mountains are found porphyry, basalt, alabaster, and marble. Chalcedony, jasper, corneliana, sardonyx, turquoises, and rock crystal are found in the districts of Sulcis and other

mountains of the west. Fossil wood is found at Ozieri and Bonorva, lignite at Villapuzzu, Tonara, and the neighbourhood of Sassari, and inferior coals at Villacidra, Mada Mandas, Chiaramonte, and other places. Some alum is found in the grottoes of Sorrenti, nitre is procured at L. and Sannughe, and is carried to Cagliari for the royal manufactory of gunpowder. Amianthus and asbestos is obtained at Ploaghe and Isili. On the Espalmador of S. Pietro there is a grey mixture of carbonate of lime and alumina resembling fullers' earth, which is used by the natives for washing, and is called *terra saponaria*. There are numerous mineral springs. The principal are those of Sardara, Villacidro, Fordongianus, in the south, and Castel Doris, Dugali, Codrongianus, and Benetutti, in the north. They are however unprovided with buildings or any sort of accommodation for invalids. Vestiges of ancient therms exist at the sulphureous springs of Fordongianus, on the left bank of the Tirsi, but they are now quite forsaken.

The population of Sardinia amounted, in 1833, to 471,571. The island is divided for administrative purposes into eleven prefectures, or small provinces: Cagliari, Iglesias, Isili, Lanusei, Nuoro, Alghero, Busachi, Ozieri, Cuglieri, Tempa, Sassari. For ecclesiastical purposes it is divided into eleven dioceses: Cagliari, Oristano, Sassari, Galtelli-Nuova Iglesias, Ales, Alghero, Ampuriase Civita, Bosa, Bisarcia, and Ogliastra, which are subdivided into 382 parishes. Cagliari, Sassari, and Oristano are archbishop's sees. There are also three mitred abbots, 93 convents of monks, and 12 of nuns. (Serristori, *Statistica dell'Italia; Calendario Sardi*. Few of the convents are possessed of considerable property in land, the majority being mendicants. The number of monks does not exceed 1500. The Roman Catholic is the only religion of the country, no other is tolerated, and the natives boast that no heresy ever spread to this island. The court of the Inquisition, existing for centuries under the Aragonese and Spanish dynasties, probably contributed to this result.

Sardinia is at present administered by a viceroy, appointed by the king for three years: he has a salary of 60,000 francs. Every viceroy, on his arrival at Cagliari, takes a solemn oath to preserve inviolate the statutes and privileges of the island. Sardinia has a representative parliament, called 'Stamenti,' consisting of the three orders or estates, after the manner of other kingdoms during the middle ages: namely, the ecclesiastic stamento, selected from the prelates, the archbishop of Cagliari president; the military stamento, consisting of all nobles, with or without fiefs, under the presidency of the most ancient feudal nobleman above twenty years of age; and the royal stamento, composed of the representatives of the towns, under the Capogurato of Cagliari. Each stamento holds its sittings apart, in a separate hall, and after separately discussing the matter in debate, they communicate by deputies. The assembly of the stamenti is convened and holden by and during the king's pleasure, and can therefore constitute no permanent opposition to the royal will. The chief topic of discussion is concerning 'donativi,' or supplies requested by the sovereign. Still when the stamenti have not been convened for a number of years, there has been repeatedly a loud outcry for them, and at times something like a popular insurrection.

The feudal system continues in activity, though considerably limited by the interference of the crown. The vassal rights vary according to the terms of the investiture, but the feudal lord is required, in all cases, to assist his vassals and support them during imprisonment. Nobles are subject to civil and criminal prosecutions, just as commoners are, with the privilege however of delaying their answer to any question for twenty-six days. The children of noblemen, unless there be a 'fide commesso,' or entail, in which case the property goes to the eldest, generally share the patrimony equally among them at the father's death, except the married daughters, who, when they have received their dowry, have no further claim. Besides manorial peers, of whom only one, the lord of Anglona, bears the title of prince, the others being marquises and counts, there is a numerous class of inferior nobles and knights, who have the privilege of carrying arms. Like the priests, they pay nothing to the feudal lord, but only to the king and to the clergy.

Vassals in Sardinia are born free, and can change their lord and residence at will, but while on a lord's estate they are bound to feudal services and tenures, all above the age of eighteen paying annual tribute, either in money or land, besides the usual imposts on the land and stock, the ser-

contributions for robberies and arson committed in the district, and for the exemption from the 'roadia,' or one day's personal labour, and from other dominical services. These taxes are levied in addition to the tithes, the royal imposts, alms (asked as a due, and never refused) to mendicant monks, and other demands, which in some places amount to seventy per cent. on the earnings of the vassal.

The Sardis were of old a very mixed race, partly of Celtic and Iberian stock, and partly of Greek and Etruscan race, to which a considerable infusion of Carthaginian and afterwards of Roman blood was added. In later times Pisans and Spaniards settled in the towns and lower country, but in the highlands the population has remained comparatively unmixed, and may be considered as the real descendants of the old Sardis, who struggled hard against both Carthage and Rome. The Sardis are of a middle stature, and well formed, with dark eyes and coarse black hair, though fresh complexions and blue eyes are also seen in the mountains. In the Campidano they are more swarthy than in the north part of the island, and have generally a large mouth and thick lips. They have strong intellectual faculties, though mostly uncultivated, and an enthusiastic attachment to their country and their native district, in consequence of which families seldom remove or disperse. They are kind and hospitable, but are easily offended and excited to revenge. Being accustomed from early age to the use of the gun, they are excellent marksmen, and will lie in ambush for their victim for whole days, until they have an opportunity of shooting him. If the family of the sufferer has influence enough to stir justice into active measures against the offender, the latter flies to the mountains, where he joins others of a similar description, and becomes a robber. Some of these bands however will not molest strangers; they do not call themselves robbers, but assassins. They levy contributions on the villages and shepherds to supply themselves with necessaries. But on the eastern coast, near Terranova, Dorgali, Galtelli, &c., there are real bands of robbers, who both plunder and murder: they are designated by the name 'malviventi.' The government however has of late years done much towards extirpating the robbers; it has abolished in a great measure the privilege of sanctuary; it has forbidden the use of fire-arms, except to the militiamen, the nobles, and other persons duly authorised; it has sent troops against the more obnoxious bands, and hunted and destroyed them. But as long as revenge is considered by all classes as a moral and hereditary obligation, outlaws will take shelter in the impracticable recesses of the mountains, where it is extremely difficult for the police and the military to discover and arrest them.

Italian is the language of the government, and is also spoken by all educated persons in the large towns. The native tongue, which varies according to districts, is a dialect of the old Romance [ROMANCE LANGUAGE], and is evidently derived from the Latin, with an admixture of words of Greek and Arabic origin. The natives of the Barbagia district pride themselves on the number of Greek words which they retain, and their distinct but harsh and guttural enunciation, which is with difficulty attained by the rest of the Sardis.

The language is considered to be purest in the Goceano and in the western district of Marghine, north of Oristano, but it is most elegantly spoken in the Sulcis. At Alghero the Catalanian is generally spoken, the inhabitants being in great measure the descendants of a Catalanian colony, established by Peter the Ceremonious, king of Aragon, in 1355.

The nobles and citizens generally follow the fashions of Italy in their dress, but the country people have peculiar costumes. In the Campidano they wear a jacket or pelisse of undressed sheep or goat skins, with the fleece outside, the 'mastruca' mentioned by Cicero; that which is worn in the Gallura highlands is made of coarse native cloth; in the west, near Bosa, and in the Sulcis, they wear the 'collettu,' or close sleeveless waistcoat of tanned leather, folding on the breast and reaching nearly to the knee. Some 'collettus' are made of yellow or reddish leather from France, decorated with large silver buttons in the Maltese style. The shirt is fastened at the neck by silver buttons, but no cravat is worn. The 'cabbanu,' or heavy dark-brown Maltese cloak, is much worn by the farmers. In Cagliari the men of the lower orders wear a red cap, but in most other parts of the island black caps are

worn. The cap or net for hair is also much worn in the southern part of the island. In the highlands of Gallura and Barbagia the men let their hair hang loose over their shoulders, which, with their bushy beards, gives them a ferocious aspect. A kind of black kilt over loose linen drawers, with cloth leggings, completes the dress of the men.

The dress of the females in the towns is an imitation of the Italian fashion; most women wear the Genoese 'mezzaro,' or white veil, thrown over the head and shoulders; those of the upper class wear bonnets. The peasantry adhere to their peculiar costumes. In the northern districts the women wear their sleeves divided in the Greek fashion, and a coarse white net envelops their hair, like that worn by the men. The females of the Sulcis wear a shawl round their heads, and scarlet stockings; at Orosei the women wear a highly ornamented busk projecting from between the breasts, in shape not unlike the prow of a galley, and they have moreover the Oriental custom of covering their mouths. In some places the head is covered with a yellow cloth having a deep red border, as in some parts of the kingdom of Naples; in others with a fine linen tied loosely under the chin. The petticoat is made very full, with small plaits; the shift is buttoned at the neck; the corset is low, over which, on gala days, a rich embroidered jacket is worn, with loose cuffs and silver buttons. Corals, rings, rosaries, and crosses are worn in profusion.

The villages are generally large and well situated, but with unpaved narrow streets, mean houses, and a general want of comfort. Large dunghills disfigure the principal avenues. The villages in the Gallura are built of granite blocks, and in the other northern districts of freestone; but in the southern division of the island most houses in the country are built of sun-dried bricks. The dwellings of the peasants have generally only one story, without windows, or if they have windows, they are not glazed. A whole family often dwells in a single room, with their chickens, dogs, and kids, whilst the patient ass turns the corn-mill in a corner. In the centre of the room there is a square hole in the clay floor for the fire; the smoke finds its way through the door or any accidental crevice. There is generally a large bed in one side of the room for the elders, the sick, or the stranger, for hospitality to travellers is common, and inns are scarce. The younger members of the family do not sleep in a bed till they marry, but they lie down round the fire-place on mats, and frequently in summer in the open air. A few low chairs and a low table constitute the remaining moveables. In the towns there are some tolerable mansions, though comfortless inside, like those of South Italy, and the access is generally dirty. The number of beds indicates the importance of the owner, whose own room contains the saddles, bridles, arms, cordage, and other implements, besides hams and dried sausages, which are hung up, and cabinets filled with walnuts, cheese, pastry, and dried fruit.

Throughout the island the cittadini, or inhabitants of walled towns, hold the contadini, or villagers, in utter contempt, a feeling which is cordially returned by the rustics, besides which the people of Cagliari and those of Sassari mutually hate each other. Kissing on meeting is an indispensable custom among men of all ranks. The hostess welcomes a stranger by a shake of the hand, saying, in a kind tone, 'the stranger is welcome.' Females however never sit at meals with visitors. It is to the honour of the Sardinian women that they are generally moral and dutiful wives, and the baneful custom of the cavalier servente is unknown. The extreme jealousy of the Sardis, and their summary mode of avenging an injury, have probably contributed to prevent its introduction. In conversation however the women talk very freely, and laugh heartily at indelicate allusions, as is the case in other southern countries. Among the peasants women are mere servants; they are busily employed about their children and poultry, in manufacturing their linen and 'orbacci' or coarse woollens, and in making bread, and fetching water.

The Sardis are fond of feasting; they drink wines and cordials, though rarely to excess, and entertainments on particular occasions are given with a profuse hospitality. Fine wheaten bread is in general use, except among the shepherds of the eastern highlands, who eat a coarse kind of bread, and sometimes acorns. The Sardis eat more butcher's meat than the Sicilians or South Italians. Poultry is rather scarce, but game is plentiful. The 'mancetta,' or



substantial soup, made of pulse, cauliflowers, or herbs, is a national dish, as in Italy; and macaroni, fileti, and paste of various sorts are manufactured at Cagliari and other places, and are in much request.

The Sards are no great pedestrians: the only mode of travelling for both sexes is on horseback. There are few coaches, and those only in the large towns, and the country people regard them as articles of effeminate luxury. Till lately there were no carriage-roads in the island, but by a royal decree of 1822, a high road of 125 miles in length was ordered to be cut from Cagliari to Sassari through the length of the island, passing by Oristano, and keeping as much as possible along the western plains. It was however necessary to pass the ridge of Menomeni, which runs across the middle of the island, as well as the hills south-east of Sassari, where a fine zigzag road, called "Scala di Gioche," has been cut down the face of an abrupt declivity 600 feet high. The whole of the road is now finished, as well as branch roads to the most important towns in the interior. The eastern highlands however still remain difficult of access.

Field sports, such as hunting the boar, stag, or mouflon, as well as sporting for birds, are favourite amusements with the Sards. Their religious festivities and processions, to which they are much attached, afford them also periodical seasons for rejoicing: they are attended with great pomp, and generally end in a feast. Weddings are celebrated with much ceremony and rejoicing. Captain Smyth observed traces of many customs which the Sards have in common with the modern Greeks, in their dances, music, arms, dresses, marriage ceremonies, and superstitions. Some of these peculiarities seem to be derived from the Romans, such as a belief in bad or good omens, the evil eye, a dislike to mention death, and the howlings of the 'accabadore,' a kind of pæficer, who are hired for mourning. The 'accabadora' in the mountainous districts of Barbagia and others used to perform another office, which was to throttle or suffocate dying persons in hopeless cases, in order to shorten the agony; hence the name, which means a 'finisher,' but the practice was abolished in the last century through the remonstrances and exertions of a missionary called Padre Vassello. A belief in witchcraft and dæmoniacal possession is still prevalent, and exorcisms are resorted to as a cure in the latter case.

The laws in force consist of—1, 'La Carta de Logu,' which is a code written in the Sardinian dialect, consisting of 198 chapters, which was published in 1395, by Eleanor 'Giudicessa,' or ruler of Arborea and of the greater part of the island. This charter or code, though tinctured with the barbarity of the times, is remarkable for its equity and wisdom, and being well adapted to the habits and opinions of the Sards, has been adopted all over the island; it remains in force, with few modifications, to the present day. 2, the Royal Pragmatica, a body of laws written in Spanish, and consisting of 51 chapters, which was promulgated by Philip IV. of Spain, in 1623. To it has been added a commentary, by D. Francisco de Vico, regent of the supreme council of Aragon. 3, Capitoli di Corte. These are memorials and petitions laid before the kings of Spain by the national stamenti, with the answers and decisions of the sovereign. To these also has been joined a commentary, by D. Giovanni Dextart, a Sardinian jurist. 4, The royal edicts, and the 'Pregoni,' or ordinances of the viceroys since the island has been under the dominion of the house of Savoy. 5, The new civil code, published in 1830, by the late king Charles Felix. (*Calendario Sardo*, 1831.)

This multiplicity of laws, upon which numerous forms have been grafted, tends to embarrass the course of justice, and gives rise to much litigation and delay. The country judges are very poor, and venality is of common occurrence. Besides this, should a local magistrate prove more than usually active in his office, he is sure to rouse the vengeance of some of the parties, and Sardinian revenge respects no persons, neither magistrates nor priests. The effect of the whole system, especially in the remote districts, is a fearful insecurity of person and property. The superior courts which sit in the towns have a better character for impartiality, but the procedure is very imperfect. In criminal cases the judges in their interrogatories follow the old practice of inducing the accused to criminate himself, by browbeating and endeavouring to entrap him by insidious questions, a method known in Italy by the name of 'interrogatorio suggestivo.' Torture has been abolished in Sardinia,

and the horrid tree for mangling and dislocating limbs which stood on one of the bastions of Cagliari, was pulled down in 1821, amidst the acclamations of the people. Capriots are still sometimes flogged through the streets upon an ass previous to execution. Common criminals sentenced to death are hanged, but nobles and lawyers are beheaded. Nobles accused of capital crimes are tried by a jury of seven peers.

The law is the chief profession for young men of respectable connections, as the whole regular force raised in the island consists of only one regiment, which is usually a Piedmont. The liberal arts afford no employment, and trade and commerce are considered ignoble. The highest legal rank is that of a member of the 'Supremo Real Consiglio' for the affairs of Sardinia, which consists of seven members, and sits at Turin. It is a supreme court, and decides finally upon all important matters, appeals, &c. It also examines the projects of law for the island, proposed by the king's ministers. The high court, called Reale Udienza, sits at Cagliari, and is divided into two sections, one for civil and the other for criminal cases. It is also a kind of council of state for the viceroy, and it proposes to the king candidates to fill up the vacant bishoprics and the judicial and juridical offices. A numerous train of fiscal advocates, solicitors, advocates for the poor, assessors, secretaries, and notaries is attached to the court. The Magistrato della Reale Governazione is a high court, which sits at Sassari for civil and criminal matters relating to the northern part of the island. There is an appeal from it to the Real Consiglio at Turin. In every town or considerable district of the island there is a magistrate called Vicar, in some places Podestà, or Consul in others, who, with an assessor and secretary, judges in the first instance for the town and surrounding territory. The prefects in each of the eleven provinces are also judges in civil matters. There is a commercial court at Cagliari called 'Consolato,' which decides all commercial suits, besides which the 'Regia Capitania' constitutes a sort of Admiralty court for the island. A court called 'Tribunale delle Contenzioni,' decides questions which arise between the ecclesiastical and lay powers; it consists of a judge called 'Cancelliere Regio Apostolico,' who is a clerical dignitary, and a secretary. This court was established in the latter part of the 14th century, in consequence of serious differences between the clergy and the sovereign, and has been sanctioned by several popes.

Sardinia is free from the burthen of the conscription, which has been entailed by the French revolution upon most countries of continental Europe. It furnishes by voluntary enlistment one regiment to the royal army, besides which it has its militia, an irregular force of about 6000 cavalry and 1200 infantry, the officers of which wear a uniform, but receive no pay. The privates have no distinguishing dress, except a cockade which they wear on particular occasions. They are armed with a long gun, a knife, and a cut-throat, and are expected to patrol the country to arrest malefactors, to repair to any point which might be invaded by an enemy, and to assist the Board of Health in preserving the coast from contagion. Besides these there is a kind of yeomanry called 'Baraucelli,' an armed association for protecting property, especially in the lowlands, against robbers. Every village has its party, under a captain annually selected from among the most respectable inhabitants, and he chooses his men. They maintain a strict watch during the night, from a certain hour in the evening, which varies according to the season, and is made known to the inhabitants by the sound of a bell, after which no one is allowed to be out of doors till the tolling of the morning bell. The baraucelli are obliged to make restitution for all thefts. To become a baraucello a man must have property to a certain amount, and be well known for his integrity. During the year of his service, and the following year also, he is exempt from royal and baronial service, and has the right of bearing arms. The remuneration of the baraucelli arises from every landholder paying an annual sum, the aggregate amount of which, after deducting the losses which may have occurred, is divided among the men at the end of the year. In the year 1819, Count Reval, the viceroy, disliking so many armed men about the country, wished to abolish the baraucelli, and supply their place with regular cavalry from Piedmont, called Royal Carabineers, like the French gendarmes, but as they proved inefficient for want of local knowledge, and the deadly hatred of the peasantry against them, the king was obliged to restore the baraucelli under the name of 'Cassieri Provinciali.' They

think it their duty to arrest robbers only, and not persons flying from justice for other causes.

These minute details are given for the purpose of showing the social and domestic condition of the island, which has remained almost unchanged since the middle ages, and which is a curious specimen of the former state of Italy, Spain, Portugal, and other countries of Western Europe.

The regular force in the island consists of about 3000 Piedmontese troops, distributed in the several towns. There are only three regularly fortified towns: Cagliari, Alghero, and Castel Sardo. The coasts are defended by a line of stout towers, garrisoned by a body of coast-guards called *Torrari*, under the superintendence of a council of three members, chosen for three years, one from each stamento, and are supported by a tax on exports. The naval force of the island consists of one armed brig and two gun-boats called 'corridors.'

Scientific education is given by the two universities of Cagliari and Sassari, each being under the inspection of a council, 'magistrato sopra gli studj,' of which the respective archbishops are presidents. The university of Cagliari is attended by about 250 students, and has the faculties of theology, medicine and surgery, law, and philosophy, with a full list of professors in each. Among the accessories are a library of above 15,000 volumes and a cabinet of natural history and antiquities founded by the late King Charles Felix. The university of Sassari, frequented by about 180 students, has likewise five faculties, but with a smaller number of professors, namely, three for theology, five for law, three for medicine, one for surgery, and five for philosophy and eloquence, or, as it is called, the arts. The accessory establishments consist of a cabinet of natural history, founded in 1823, and a library of only 5000 volumes. An interesting account of the university of Sassari was given in the 'Bollettino di Notizie Statistiche' of Milan for the year 1834. Poor students from the country, while following their course of studies, support themselves by acting as attendants, errand-boys, &c. to wealthy families in the town, and are called 'Majoli.' In the head town of every province there is a 'Scuola di Latinita Inferiore; the aggregate number of the pupils is about 6650, of whom above 1000 are in that of Cagliari. In pursuance of an ordinance of the late King Charles Felix, dated 1823, most villages have an elementary school for boys, in which reading, writing, and arithmetic are taught, besides the doctrines of religion and the elementary principles of agriculture. There are no public establishments for female education; those young females who can afford it become for a time boarders in the convents of nuns. It was stated some years ago by the Baron Ferussac, in the 'Bulletin Universel des Sciences,' from authentic sources, that the results of elementary instruction and other improvements, such as the opening of roads and the establishment of a more effective police, which have taken place within the last twenty years, were already felt in the manners and morals of the people, and that murders, for instance, which are said to have amounted once to above 100 in one year, had decreased by about one-half.

The art of medicine is not in great repute among the Sards, and they have a proverb, 'Bivi de miegu e mori miserabile;' 'Whoever lives by the doctor dies miserably.' In almost every town there is an hospital for the sick, the insane, and the foundlings, supported by bequests and voluntary contributions, and served by the Benfratelli, or Order of S. Juan de Dios.

Although sciences and literature are not much esteemed in Sardinia, yet the island has produced many learned men, of whom few are known beyond its precincts. The following deserve particular mention:—Fara, author of the work 'De Rebus Sardois,' Cagliari, 1580; Father Madao, who has written on the language of Sardinia; the judge Mameli, who published an improved edition of the 'Carta de Logu;' Matthejo, author of 'Sardinia Sacra,' fol., Rome, 1761; the jurist and historian Azuni, and his opponent, Father Napoli, who has refuted, in his 'Note Illustrate,' many of Azuni's statements concerning his native country; Cetti, the author of a very creditable work on the natural history of the island, 'Anfibj, Pesci, Uccelli, e Quadrupedi della Sardegna,' 3 vols. 8vo., Sassari, 1774; and lastly, Don Giuseppe Manno, who has published a good history of Sardinia, 'Storia di Sardegna,' 3 vols. 8vo., Turin, 1826, as well as a little work on the 'Vizi dei Litterati;' besides several poets, either in the vernacular language or in Italian and Latin.

The mechanical arts are in a very low state; the guns of Tempio are in some repute, but the cutlery is of the commonest sort; the potteries are very coarse, and wooden platters are used by the country people; builders and carpenters are very indifferent workmen, besides which all artisans are extremely indolent. Superior workmen come from Piedmont or Genoa.

The principal towns of Sardinia are:—1, CAGLIARI, the capital and the residence of the viceroy. 2, Sassari, the head town of the north part of the island, situated on a gentle declivity, in a pleasant and fertile country, about nine miles from the coast, is little if at all inferior to Cagliari, and, from its healthiness and other circumstances, preferable to it as a residence. Sassari has a good main street, which is the only one paved, fine public walks, shaded by trees, outside of the walls, twenty-four churches, ten convents, three nunneries, a clerical seminary, the university, a college kept by the Jesuits, several palaces, among which those of the governor and of the duke dell'Asinara are the largest and most remarkable, a public hospital, two tolerable 'locande,' or inns, besides coffee-shops, and some good shops of various kinds, among others a bookseller's shop, a rarity in Sardinia; about 20,000 inhabitants. The cathedral is a large structure, with a very elaborate facade. Provisions are good, abundant, and cheap; fruit and garden vegetables are excellent, wine good, and of various sorts. The town has no springs or wells, but good water is brought to the houses by water-carriers, from a handsome fountain called del Rosello outside of the walls. Sassari was built in the seventh century of our era, by emigrants from the antient town of Turris, which had been ruined by the Longobards. A fine road leads to Porte Torres, which is the nearest harbour; and where the mail packet puts in from Genoa twice a month. 3, ALGHERO. 4, Oristano, a town of about 4,500 inhabitants, in a low unhealthy plain, near the mouth of the Tirsi, has several churches and convents, a clerical seminary, a college kept by the Scolopj, and a spacious cathedral, with a detached octangular belfry, which is the most striking object in the town. A spiral staircase of 150 steps leads to the top, from whence there is a splendid view. Oristano is a busy lively place in the winter and spring, but in summer all those who can, leave it for a healthier residence. Several noble families inhabit the town. 5, Bosa, a town of about 3500 inhabitants, finely situated in a valley, between two flat-topped hills, on the north bank of the river Termo, a short distance from the sea. Bosa has nine churches, some convents, a clerical seminary, several paved streets, and a long bridge over the river. The country around is very productive of oil, wine, fruit, flax, cheese, &c., and the inhabitants are very active; most of the travelling pedlars about the island are from Bosa. But the town is extremely unhealthy in summer. 6, Iglesias, a pleasant town, in a healthy spot, on an elevated and fertile plain, amidst limestone hills, is abundantly supplied with good water, conducted by an aqueduct, 8000 feet in length, to a fountain in the centre of the town. The streets are dirty and ill-paved, but they contain some good houses. The cathedral and bishop's palace are remarkable structures. The town is surrounded by a dilapidated Pisan wall, and the remains of a castle are seen on a hill to the north. Iglesias reckons about 9000 inhabitants. 7, Tempio, the head town of the mountainous province of Gallura, in the north-eastern highlands, stands in a very healthy situation; it has several large houses three stories high, built of granite, with wooden balconies, a collegiate church, a nunnery, a Scolopj college, and about 6000 inhabitants. The general appearance of the town is gloomy, as well as the dark dresses, black bushy hair and beards of the men, and the Moorish costume of the women, who, though generally handsome, stalk about with a coarse woollen petticoat turned over their heads so as to conceal their faces. 8, Quartu, east of Cagliari, near the sea-coast, has about 5000 inhabitants, and carries on considerable trade in wine, fruit, and fisheries. 9, Villacidro, at the foot of the mountains north-west of Cagliari, in a healthy situation, has 5500 inhabitants. 10, Osilo, on a mountain 2000 feet above the sea, east of Sassari, has 5400 inhabitants. 11, Sorso, in the same district, has 4000 inhabitants. 12, Bonorva has 4000 inhabitants. There are many large villages of between 2000 and 3000-inhabitants, scattered all over the island.

*History of Sardinia.*—Iolus is said to have led a Greek colony into Sardinia, and to have founded Olbia on the north-east coast, afterwards a considerable town in the Roman period, and of which vestiges are found near Terranova.



Strabo (p. 225) says that the colonists of Iolau inhabited the island jointly with the barbarians, who were Tyrrheni. From an inscription found at Stampace, it appears that Caralis or Cagliari assumed at one time the name of 'Civitas Iolæ.' The island became well known to the Greeks, and Herodotus (v. 106) mentions that Histæus of Miletus promised to Darius the son of Hystaspes that 'he would render the great island of Sardo (Sardinia) tributary to his power. According to Pliny, Timæus called the island Sandaliotis, from its resemblance to a sandal: it was also called Ichnusa by the Greeks, from its likeness to the print of a foot.

Nura, afterwards one of the chief towns of the island, is particularly noticed in the Roman period on account of the inhabitants having accused the prætor Scaurus of malversation, on which occasion Scaurus was defended by Cicero. But the ante-Roman origin of Nura is proved by one of those singular structures called Nuraggi, which is a large cone, constructed of coarse blocks without mortar, and flanked by four small ones, upon which rests the foundation of a Roman aqueduct that supplied Nura with water. There are also at Nura other Roman remains, such as a small theatre, baths, &c., all very much defaced. Nura is said to have been destroyed in the wars of the Vandals. The Nuraggi are attributed by some to Iberian colonists and their leader Norax. They are a kind of tower in the form of a truncated cone, constructed of large blocks of stone, lava, porphyry, or freestone, without cement, and forming two concentric walls, between which are stairs leading to the summit. The inner part has generally two vaulted rooms, one above the other. The entrance at the base is very low, and leads through both walls to the lower chamber. The stairs give access to the upper chamber. The Nuraggi are of two sorts; the most common, and probably the most ancient, bear no marks of the chisel, and are constructed of massive blocks, with irregular faces, and smaller stones in the interstices. The exterior materials of the others are evidently worked by tools; and though the stones are not exactly square, they are placed in horizontal layers, and gradually diminish in size towards the summit. The Nuraggi stand generally on the summit of hills commanding a view of the plains. Some rest upon a solid and spacious substructure or platform walled round in the same manner, and in which are constructed hidden chambers, which communicate with the central one by a covered gallery. Captain Smyth gives the plan and section of one of these, which is in the plain of Giavesu near Bonorva. It is about 40 feet high, including the substructure, and the cone is about 40 feet in diameter where it rises above the substructure. One of the loftiest Nuraggi is between Samagheu and Fordungianus, in the district of Busachi, east of Oristano: it is nearly 60 feet high, and is called by the natives 'Su Nuraggi longu.' Nuraggi are scattered all over Sardinia, to the number of several hundred, and are seen in every state, some nearly perfect, others a heap of rubbish. They are very numerous in the district of Sulcis, or the south-west part of the island, and also in the hilly region of Le Marghine, north of Oristano. There are also fine specimens of them in the Campo d' Ozieri, and at Isili and Gennuri in the Campidano. The original purpose of these buildings was probably for watch and defence, though in after-ages some of them may have been used as monuments for the dead, fragments of Roman terracotta and coins of the Empire having been found in them; neither literal nor symbolical characters are discovered in these singular structures.

The first Carthaginian expedition to Sardinia, of which the epoch however is not ascertained, was led by Machæus, or Malchus, or Melech, who landed on the island, but was defeated by the natives, for which he was banished on his return to Carthage. Some time after, about 490 B.C., Hasdrubal and Hamilcar, sons of Mago, led another expedition to Sardinia, which gained a footing in the southern part of the island, and built or colonized Caralis and Sulcis. Hasdrubal however lost his life in fighting against the natives, who appear to have struggled bravely against the invaders.

We have no account of the wars of the Carthaginians in Sardinia, but it appears that they never reduced it entirely, as the natives took refuge in the mountains, ever ready to rise at any favourable opportunity. The lower country however was permanently in possession of the Carthaginians until the first Punic war. Sulcis was one of their chief colonies, but the site of that once wealthy town is now a

subject of controversy, some placing it on the southern coast, where a district still retains the name; whilst others, with more plausibility, place it in the small island opposite, called S. Antioco, north of the town of that name, where considerable remains of walls, of a moat, and an extensive necropolis are seen, and where, in 1819, an inscription was found, in which Sulcis is styled a Roman municipium, and the name of the chief magistrate, L. Corn. Marcellus, is recorded. In the same neighbourhood, in 1820, part of a brass armour was discovered, which is now in the museum of Cagliari, and which is believed to be of Greek workmanship. (Grassi, *Ricerche Storiche intorno alle Armature scoperte nell' Isola di S. Antioco.*) In the neighbouring island of S. Pietro an amphora full of Carthaginian brass coins was found by a farmer in ploughing the ground, while Captain Smyth was at anchor near the spot.

During the first Punic war the Romans attacked and defeated the Carthaginian fleet at Olbia, where Hanno, the commander, fell; and again they gained another naval victory over the Carthaginians at Caralis, but they do not seem to have got a permanent footing on the island, which at the conclusion of the war still belonged to Carthage. But the mercenary troops that garrisoned the island, following the example of those at Carthage, revolted, and killing their commander Bostar and the other Carthaginians, took possession of the principal strongholds, and committed all kinds of depredations on the natives, who rose in arms, and at last drove them away. The mercenaries repaired to Italy, where they were countenanced by the Romans, eager for a pretence to seize upon that fine island. Taking advantage of the condition of their rivals, who were just released from the horrors of the war of the mercenaries, the Romans threatened Carthage with a new war unless Sardinia were formally made over to them. The Carthaginians were obliged to comply, besides paying the expenses of the Roman armament. The Romans, under T. Manlius Torquatus and M. P. Matho, met with considerable resistance from the Sards, but they succeeded in subjugating the principal part of the island, which was incorporated, with Corsica, into a Roman province, under a prætor, about B.C. 238.

After the breaking out of the second Punic war, the Sards, weary of their Roman masters, applied to Carthage for assistance. The Roman garrisons were in a weak state, and the prætor Q. M. Scævola was ill from the climate. The senate sent T. M. Torquatus with reinforcements to Sardinia, where he found the natives of the central part in open insurrection, under a chief called Arsicorus, who was soon after joined by a Punic force. A general battle took place near Caralis, in which the Sards and Carthaginians were utterly defeated, and Cornus, the stronghold of the insurgents, surrendered to the Romans. (Liv., 23, c. 40, &c.) After this Sardinia remained quite during the rest of the Punic war.

About 178 B.C., Sardinia, being in a state of open insurrection, was made a consular province, and T. Sempronius Gracchus was sent to it with an additional force of two legions and 12,000 Latin confederate troops. Sempronius defeated the Ilienses, the supposed descendants of some Trojan emigrants, and the Balari, another fierce tribe, believed to be the descendants of Iberian colonists, who lived in the eastern highlands. All the people of Sardinia returned to the allegiance of Rome, and a double tribute was imposed upon them. The number of prisoners brought to Rome, and there sold in the market as slaves, gave rise to the proverb 'Sardi venales,' which, from its double meaning, was afterwards construed into a term of reproach. It was stated that 80,000 Sards had either fallen or been made prisoners.

Caius Gracchus, the son of Sempronius, being quartered in Sardinia, the Barbaricini, or mountaineers of the district still called Barbargia, revolted again, and another expedition was sent from Rome to subdue them, on which occasion bloodhounds were employed. Gracchus was accused by his enemies at Rome of courting undue popularity with the Sards to the detriment of his own country. He repaired to Rome, and eloquently defended himself from the charge, stating that it was true 'he had neither exacted forced gifts, nor torn women from the arms of their husbands, nor brought away vases full of money after emptying the wine out of them, as many other Roman officers had done; but that he had gone to Sardinia with a full purse and had returned with an empty one.' His vindication so pleased the people of Rome, that they elected him tribune.

During the great civil wars Sardinia shared the calamity

ties of the rest of the Roman provinces, following alternately the fortunes of Marius or Sulla, of Cæsar or Pompey. By the peace of Misenum, Sextus Pompey retained Sardinia with Sicily and Achaia. But his freedman Menodorus, who was prætor of Sardinia, forsaking his master, gave up the island to Octavian. The island remained quiet during the period of the Empire, being considered by the Romans as one of their granaries and a penal colony for their criminals.

Tiberius sent thither 4000 Jews to make war upon the freebooters who plundered the country, or to die of its malaria. Pliny (iii. 7) mentions Caralis, Sulcis, Nora, and other places as towns that had the Roman civitas, and Turris Libysonis as a colonia.

After the death of Valentinian III., Genseric, king of the Vandals, invaded Sardinia from Africa. The emperor of the East, Leo, sent an expedition against Genseric, which retook Sardinia, but the latter soon after recovered possession of it. His son Hunneric, being an Arian, like his father, persecuted the Catholics or orthodox with great cruelty, as well as his successors. Sardinia became a place of banishment for the orthodox prelates of the Vandal dominion. After the overthrow of the Vandal kingdom by Belisarius, Sardinia was annexed to the prefectship of Africa, and was governed by an officer styled duke. About A.D. 594, Zabardy, duke of Sardinia, having defeated the tribe of Barbaricini, obliged them to abandon idolatry as a condition of pardon. This forced convention however was eluded by many, and the archbishop Januarius went to Rome to complain that by giving a fee to the military officers of the emperor, the natives were allowed to sacrifice to their heathen deities.

Pope Gregory the Great, in his Epistles, complains of the loose conduct of the clergy of Sardinia. The Saracens began, about the year 720, to ravage the coasts of Sardinia; and as the Byzantine emperors were unable to protect their distant dependencies, the natives applied for assistance first to the Lombards, and afterwards to Louis le Debonnaire, Charlemagne's son, to whom they tendered their allegiance.

About the year 1000, Musait, a Moorish chieftain, sailed from Africa to Cagliari with a large force, took it, and conquered the greater part of the island, and assumed the title of king of Sardinia.

Musait, not content with the possession of Sardinia, sent from thence armed vessels to ravage the coasts of Italy. The pope issued a bull against him, offering the investiture of the island to those who should drive him out of it. The Pisans sent an armament which took possession of Cagliari. Musait came with a strong force by sea and by land, A.D. 1015, and obliged the Pisan garrison to capitulate, but massacred the Pisans as they came out of the town. Musait then sailed for the coast of Luna in Italy, and surprised and sacked that town. He was however attacked in his retreat, and lost most of his men, and even his wife, who was taken prisoner and beheaded. Musait escaped to Sardinia. The pope's legate now persuaded the Genoese to join the Pisans against Musait. The combined forces of the two republics attacked the Moors and drove them away from both Sardinia and Corsica (A.D. 1016-1017). After this 'the Genoese kept for themselves Corsica and Capraja, and the Pisans had Sardinia.' (P. B. Burghi, *De Dominio in Muri Ligustico*.) Musait however, having obtained reinforcements from Africa, was still in the field in Sardinia, when the Genoese again assisted the Pisans in driving him away, A.D. 1022. The island being finally cleared of the Moors, the Pisans divided it into four provinces, called Giudicature, and appointed Pisan noblemen over each, styled 'Giudice,' each independent of the others, but all feudatory to Pisa. Cagliari in the south, Torres in the north, Gallura in the east, and Arborea or Oristano in the west, were the names of the four judicatures. Some places along the northern coast were however assigned to the Genoese, among others Castel Sardo, which was for a long time in the possession of the Doria family, who built a castle near it, still called Castel Doria.

The republic of Genoa however was dissatisfied at not having a larger share of the island, and this creating a feeling of bitter animosity, led to those disastrous wars between Pisa and Genoa, which, after a lapse of more than two centuries, ended with the ruin of the maritime power of the former. [PISA, HISTORY OF.] Sardinia meantime continued under its 'judges' liege to Pisa, till 1164, when

P. C., No. 1285,

Barisone, judge of Arborea, instigated by the Genoese, offered to the emperor Frederic I. a sum of 4000 silver marks, besides an annual tribute, for the investiture of the crown of all Sardinia, and he was actually crowned at Pavia by the bishop of Liège, acting for the emperor, the commune of Genoa being security for the payment. The other three judges however were not disposed to submit to Barisone, who appears to have been a shallow-headed man, and having received assistance from Pisa, they ravaged the territory of Arborea. The Genoese as protectors of Barisone, whom they kept in custody at Genoa for his debts, laid claim to his dominions, and sent a fleet to Sardinia, which sacked and burnt the city of Torres. After the war had lasted ten years, Barisone, who had been released from custody, made his submission to the authorities of Pisa. The dominion of the island however remained long after a constant subject of contention between Pisa and Genoa, whilst the lords of the various provinces made themselves independent in reality. The emperor Frederic II. took advantage of this to make his natural son Hentzius king of Sardinia. For this purpose he negotiated, in 1238, a marriage between him and Adelasia, the relict of Ubaldo, judge or prince of Gallura and Torres, who had however already made a bequest of her territories in favour of the papal see, in case of her dying without issue. Hentzius was proclaimed king of Sardinia, and having possession in right of his wife of the two northern judicatures, he added to them that of Arborea, whose judge, Pietro di Capraia, had thrown off his allegiance to Pisa. Cagliari alone continued in the allegiance of the republic. The subsequent disputes however between Frederic II. and the pope made Hentzius and the Pisans, who were Guibelines, join together against the pope and the Genoese, and their combined fleet defeated, in 1241, a Genoese squadron, and took twenty-two galleys with a number of prelates, apostolic legates, and ambassadors, who were going to Rome to attend the general council convoked by Pope Gregory IX. Hentzius distinguished himself for his bravery and determination both in Sardinia and Sicily, where he fought for many years for his father against the pope and the Guelphs, until he was taken prisoner by the Bolognese in 1249, who kept him in confinement for the rest of his life, during which he bore the title of King of Sardinia. His title was however a mere name, and the various judges of the island ruled as independent princes, whilst Pisa and Genoa continued to fight for their respective claims to the nominal sovereignty. Cagliari and some other towns continued to be garrisoned by Pisan troops. After the defeat of the Meloria (A.D. 1284), by which the Pisan naval power was annihilated, proposals were made by the Genoese to release their numerous prisoners, provided Pisa would make a cession of Sardinia, and give up the castle of Cagliari into the hands of the Genoese; but the prisoners themselves, it is reported, protested against recovering their liberty at such a price. Some years after, Nino Visconti, judge of Gallura, related to the famous count Ugolino, acted a considerable part in the civil broils of Pisa, which ended with the catastrophe of Ugolino and his family.

In 1297, pope Boniface VIII., wishing to obtain the crown of Sicily for his protégé Charles II. of Anjou, king of Naples, induced James of Aragon to give up Sicily, in exchange for which Boniface, in the plenitude of his assumed power of disposing of crowns and principalities, gave James the investiture of the kingdom of Sardinia as a fief of the see of Rome. Although the Sicilians themselves did not consent to the exchange, and proclaimed Frederic, James's brother, as their king, the investiture of Sardinia was confirmed to James by pope Clement V., in 1309. James however was not ready to enforce his claim till 1323, when he made large preparations on the coast of Catalonia for an expedition to Sardinia. The Pisans reinforced their garrisons in the island, and granted an amnesty to all outlaws who should enlist in their service. Hugo, judge of Arborea, however threw off his allegiance, and in order to facilitate the Aragonese occupation, he laid a plot for massacring all the Pisans in his dominions, which extended over the whole western part of the island. The plot being executed with the most merciless punctuality, he dispatched a messenger to Barcelona to hasten the departure of the expedition. In June the Infante Don Alonso arrived in the Gulf of Palmas, and having landed his troops, was joined by Hugo and some of the native nobles, who tendered their allegiance to his father the king of Aragon. The combined



forces then besieged Iglesias, and after several months' resistance the Pisan garrison capitulated through famine. The Infante then proceeded to blockade Cagliari by sea and land. A Pisan fleet of fifty-two galleys arrived in the gulf in the spring of 1324, and landed a body of troops, which were joined by some of the natives, but being defeated by the Aragonese, a treaty was concluded by which Sardinia was given up by the republic to the crown of Aragon, on condition that the Pisan inhabitants and their property should be respected, and that the castle and suburbs of Cagliari, with the port, and the adjoining lakes should remain in possession of Pisa, on payment of an annual tribute as a sign of homage to the king of Aragon. This arrangement did not last long; mutual recriminations took place between the parties, and in the following year, the Pisan squadron being entirely defeated by the Aragonese in the Bay of Cagliari, the town was evacuated, and Sardinia was entirely lost to Pisa. But the judges were no more inclined to submit to their new masters than to the Pisans, and being assisted by the Genoese colonists of Castel Sardo and Castel Doria they blockaded Sassari, and carried on for many years a destructive warfare against the Aragonese. At last Peter the Ceremonious, king of Aragon, landed in 1354 with a strong force at Porto Conte, and having traversed and pacified the principal part of the island, made his public entry into Cagliari, where in April of the following year, with a view of checking the influence of the factious chiefs, he convoked a general parliament, after the model of the Cortes of Spain, consisting of prelates, peers, and commons, which was called 'Stamenti,' or Estates. He thus laid the foundation of a representative government in Sardinia, which, although on a contracted basis, has been the means of saving the island from military despotism, and still subsists at the present day. Neither Mariano, judge of Arborea, nor Doria, the head of the Genoese faction, attended the congress; and after Peter had returned to Spain, Mariano intrigued with pope Urban V. to obtain the investiture of the island for himself. His death in the plague of 1376 prevented his succeeding in his projects, and his son Hugo, who was as ambitious as his father, was murdered by his own subjects at Oristano in 1383. Brancaleone Doria, who had married Eleanor, daughter of Mariano, offered his services to the king of Aragon to bring the whole of Sardinia into subjection; but his wife, who was equally as ambitious as her father and brother had been, put herself at the head of a strong party of natives, who named her son judge of Arborea. Brancaleone, who had gone to Spain, was detained there as a hostage, and after fruitless negotiations, Eleanor took the field, being joined by the people of Gallura, and drove the Aragonese from almost the whole northern division of the island. She ruled for several years by the name of 'Giudicessa,' but in fact as queen of Sardinia, and she compiled for her subjects the 'Carta de Logu,' or code of laws already noticed. This remarkable woman died of the plague in 1403, and her only son dying in 1407, without issue, the Sards invited over the viscount of Narbonne, husband of Beatrice, Eleanor's sister. But the viscount found an opponent in Brancaleone Doria, who after his wife's death had taken possession of Arborea, and was supported by the Genoese in the north. Martin, king of Sicily, son of Martin of Aragon, being then in Spain, urged his father to prepare an expedition for the recovery of Sardinia. The nobility of Catalonia, Valencia, and Aragon were summoned for the purpose, and the armament, headed by the younger Martin, sailed from Barcelona in the spring of 1409. Having landed and entered Cagliari, he issued from thence with 8000 foot and 3000 horse against the forces of both Doria and the Viscount, who had united against him. A battle took place at S. Luri, in June, 1409, in which the Aragonese obtained a complete victory, Doria was taken prisoner, and the Viscount fled precipitately. Martin however died shortly after of the malaria fever, and the Viscount continued to carry on the war. At last Alfonso V. of Aragon obtained the formal cession of the province of Arborea, in 1428, by paying 100,000 gold florins to the heir of the late viscount of Narbonne, and the whole island became subject to the crown of Aragon. In 1492 Ferdinand the Catholic established the Inquisition in Sardinia, and ordered the expulsion of all Jews who refused to be baptised, and their synagogues to be converted into churches. From that time the Jews have not been tolerated in Sardinia.

By the union of the crowns of Aragon and Castile, Sardinia became an appendage of the vast Spanish monarchy,

and was ruled for two centuries by triennial viceroys sent from Spain, under whose administration the country sank into decay, like Sicily, Naples, and the rest of the Spanish dependencies. In the war of the Spanish succession the mountaineers of Gallura having declared themselves for Charles of Austria, an English fleet under Sir John Lewis appeared before Cagliari, and the viceroy capitulated, and the island acknowledged Charles; but by the peace of Utrecht, in 1713, Charles having resigned his claims to Spain, Sardinia was given to him as emperor. In 1717 Alberoni, the minister of Philip V., sent a large force in the name of peace, under the Marquis de Lede, which took possession of Sardinia in less than two months. [ALBERONI.] By the treaty of London of 1720, Philip was obliged to restore Sardinia, which was finally given to Victor Amadeus, duke of Savoy, who then assumed the kingly title. From that time the history of Sardinia becomes closely connected with that of the house of Savoy. [SARDINIAN STATES.] Under the government of that dynasty Sardinia has materially improved. King Charles Emmanuel III., in particular, has been a great benefactor to Sardinia. Overgrown abuses in the local administration were corrected, a better police was formed, the national laws were confirmed, education was encouraged, Monti Frumentarii were founded for the assistance of small farmers, commercial tribunals were established, as well as the post-office, the Board of Health, and other institutions of civilised states.

In December, 1792, the National Convention, having declared war in the name of the French Republic against the king of Sardinia, sent a large fleet under Admiral Truguet to attack the island. The Sards however had made some preparations for resistance, and the French, on arriving before Cagliari, in January, 1793, met with a hot reception from the forts and batteries, whose fire greatly damaged their ships. They landed 5000 men near Quartu, but were repulsed by the natives, who are generally good marksmen and accustomed to the use of fire-arms. A storm which arose completed the discomfiture of the expedition, by the loss of a line-of-battle ship and seven smaller ones. The French admiral, after uselessly bombarding the town for several days, reembarked the soldiers and sailed away, leaving several hundred men killed and prisoners.

The king of Sardinia, pleased with his insular subjects invited them to ask for anything that they might think useful for the island. The Sards demanded, 1, the confirmation of the stamenti; 2, the confirmation of their laws, customs, and privileges; 3, that all offices in the state except that of viceroy, should be held by natives; 4, the establishment of a council to advise the viceroy; 5, permission to send a minister to reside at Turin and watch over their interests. The Piedmontese ministers however dissuaded the king from listening to the petition; situations continued to be filled with Piedmontese, and the consequence was that insurrections broke out in 1794 and 1795, and the commander-in-chief and the intendant-general were killed by the people of Cagliari. By the mediation however of the archbishop of Cagliari and of the pope, a general act of amnesty was proclaimed in 1796, and some of the demands of the islanders were granted. When King Charles Emmanuel IV. was driven away by the French from his continental states, the Stamenti of Sardinia sent a deputation to him at Leghorn to assure him of the entire devotion of the people. The king and his family landed at Cagliari, in March, 1799, where they were received with enthusiasm. The king however returned soon after to the Continent, and in 1802 abdicated in favour of his brother Victor Emmanuel, who, having lost all hopes of recovering his continental dominions, repaired to his island kingdom in February, 1804. Protected from external attack by his alliance with England, Victor resided in Sardinia till the fall of Napoleon, in 1814. During his residence at Cagliari he paid much attention to the agriculture of the island, as well as to the administration, but his pecuniary means were very limited. Still he was liked, although the expenses attending the residence of a court, however modest, as it necessarily was, pressed heavily upon a people under feudal tenure. Some local disturbances occurred in 1807, in the northern part of the island, the people of which have always been more easily excited than those of the south. On this occasion the insurrection assumed something of the character of a civil war, the peasantry against the nobles, the former pretending to be zealous for the predominance of the king's authority

over the feudal aristocracy. Many of the baronial palaces were destroyed, among others that of Sorso, a town of 4000 inhabitants north-east of Sassari. At last the king's troops quelled the insurrection, and several of the leaders, who were not all peasants, were either executed or condemned to prison for life, which, in the present state of the Sardinian prisons, is worse than death.

In 1814 Victor Emmanuel returned to Turin, leaving his brother Charles Felix, duke of Genevois, viceroy of the island. In 1821, in consequence of the abortive insurrection of the Constitutionalists of Piedmont, Victor abdicated in favour of his brother, who took much interest in the affairs of Sardinia. Charles Felix was the founder of the Agrarian Society and of the museum of Cagliari; and he was the first to plan and execute a great carriage-road throughout the island.

**SARDES** (*Σάρδεις*), the ancient capital of Lydia, now *Sart*, was situated in the spacious valley of the Hermus, and on the Pactolus, one of the tributaries of that river. The south side of the valley is bounded by the lofty range of Tmolus, the highest summits of which are generally covered with snow. The most remarkable feature in the site of Sardes is the Acropolis, one side of which, towards Tmolus, is so steep, that in the time of Croesus, when the rest of the Acropolis was fortified, this part was considered secure against an enemy. It was on this side however that the place was taken by the Persians under Cyrus (Herod., i. 84). The Acropolis is continually crumbling, and it presents a very rugged and fantastic outline. There are the remains of a large and magnificent temple, the western front of which is on the bank of the Pactolus, and the eastern under the steep rock of the Acropolis. Two columns of the exterior order of the east front, and one column of the portico of the pronaos, with their capitals, are still standing; but the columns are nearly half buried in the accumulated soil. It is probable that the greater part of the temple might be discovered by an excavation. The capitals are Ionic, and exceedingly fine specimens of the order. (Cockerell.) There are the remains of two Christian churches, one of which is constructed of magnificent fragments of older buildings. Under the north side of the Acropolis there are traces of a theatre and an adjoining stadium: the exterior diameter of the theatre was 396 feet, and the interior 162. It is uncertain what the building was, commonly called the *Gerusia*, the remains of which are in the plain to the west of the Acropolis. *Sart* is now a miserable place, consisting of a few mud huts.

According to Strabo (p. 625), Sardes, though an ancient city, was of more recent origin than the date of the Trojan war. Sardes was the capital of the Lydian kings, whose dynasty ended with Croesus. After Asia Minor came under the dominion of the Persians, it was the residence of the Persian governor of this part of Asia. In the reign of Darius the place was surprised by the Ionians, aided by the Athenians, and the greater part of the city was burnt, owing to a soldier setting fire to the houses which were thatched. (Herod., v. 101.) When Alexander the Great entered Asia on his Persian campaign, Sardes surrendered to him. In the time of Tiberius, Sardes, with other cities of Asia Minor, suffered much from an earthquake, but the calamity was alleviated by the munificence of the emperor. (Tacit., *Ann.*, ii. 47.) Sardes was one of the seven churches of Asia mentioned in the book of Revelation. Julian, in his attempt to restore the heathen worship, built altars at Sardes, and repaired some of the temples.

Lake Gygæa is about five miles north of Sardes, and the burial-places of the Lydian kings were near it. The barrows are of various sizes, covered with green turf, and many of them retain their conical form. One, which is of much superior magnitude to the rest, is the mound of Halyattes. [HALYATTES.]

#### SARDINIA. [SARDEGNA.]

**SARDINIAN STATES** (*STATI SARDI*) is the name of the dominions of the house of Savoy, which constitute a monarchy, the head of which derives his title of king from the island or kingdom of Sardinia. These states consist of — 1. the duchy of SAVOY; 2. the principality of PIEDMONT, in its larger sense; 3. the duchy of GENOA; 4. the county of NIZZA; 5. the island of SARDEGNA, which forms a separate state, and has its own distinct administration. A geographical description of each of these great divisions is given under their respective heads. The continental territories, 'Stati di Terra Ferma,' which have a population of 3,675,000

and an area variously stated by some at 16,000 and by others at 17,000 square Italian miles (60 Italian miles to a degree of latitude), have now one uniform system, administrative and judicial, being divided into 40 provinces, namely: 1, Savoy Proper, chief town Chambéry; 2, Tarantasia, chief town Moutiers; 3, Maurienne, chief town St. Jean; 4, Haute Savoie, chief town Hospital; 5, Genevois, chief town Annecy; 6, Carouge, chief town St. Julien; 7, Faucigny, chief town Bonneville; 8, Chablais, chief town Thonon; 9, Aosta; 10, Susa; 11, Valsesia, chief town Varallo; 12, Ossola, chief town Domo d'Ossola; 13, Pallanza; 14, Biella; 15, Novara; 16, Vercelli; 17, Lomellina, chief town Mortara; 18, Casale; 19, Torino; 20, Pinerolo; 21, Alba; 22, Saluzzo; 23, Cuneo; 24, Asti; 25, Alessandria; 26, Mondovi; 27, Acqui; 28, Ivrea; 29, Tortona; 30, Voghera; 31, Bobbio; 32, Novi; 33, Genova; 34, Savona; 35, Albenga; 36, Oneglia; 37, San Remo; 38, Nizza; 39, Chiavari; 40, Spezia. An account of most of these provinces and their chief towns is given under their respective heads, as well as under the names of some of the old divisions of the country, such as MONFERRATO and NOVARA.

Each province is administered by a political officer called *intendente*, appointed by the king. The province being an aggregate of communes, each commune has a *sindaco*, or *maire*, who is subordinate to the *intendente*. For judicial purposes, each province has a collegiate court, called *Tribunale di Prefettura*, which sits in the chief town. There is no jury in the Sardinian states. The provinces are divided into districts called *Giudicature*, in each of which there is a judge called *Giudice di Mandamento*, answering to the French *Juge de Paix*, with a secretary. There are in all 412 of these *giudicature*. There are four supreme courts, which are also courts of appeal from the *Tribunali di Prefettura*, and which are called *Senato*. The senate of Turin has jurisdiction over all the provinces of Piedmont in its most extended sense, that is to say, all the provinces on the Italian side of the Alps and north of the Ligurian Apennines. The jurisdiction of the senate of Genoa extends to all the provinces of the duchy of Genoa, with the exception of San Remo. That of the senate of Nizza extends to the provinces of Nizza, Oneglia, and San Remo. The senate of Savoy, which sits at Chambéry, decides all suits within the limits of the duchy of Savoy. Each senate forms two chambers, one for civil and the other for criminal matters. All trials for felony or high treason appertain to the senate. The senate registers all edicts, letters patent, and ordinances of the king, and is allowed to make remonstrances upon the subject of them; and it also decides contests concerning jurisdiction between the various authorities, as well as between the ecclesiastical and lay courts. In these and other important questions the two classes or chambers of the senate join in one body. The senators vote with closed doors; the president collects the votes, and secrecy concerning the individual votes is strictly enjoined on pain of dismissal. The senators are named as vacancies occur by the king for life, after a previous examination of the candidate by the senate, and they can only be dismissed for grave misconduct by a sentence of the senate itself. They are generally men of high character and acquirements, they have good salaries, and their probity is considered above suspicion.

A court styled *Regia Camera dei Conti* sits at Turin, and decides in all fiscal and feudal suits, for although political feudality is abolished, manorial and other territorial rights still remain, as well as *Castellanie*, or manorial courts, for petty suits; it acts also as an audit court over the treasury accounts, and also as a criminal court for all offences against the fisc, for the crime of coining, and also for malversations of the administrative officers. There is an admiralty court, which sits at Genoa.

Commercial courts are established at Turin, Chambéry, Nice, Genoa, Chiavari, Savona, Novi, and San Remo. Those of Turin, Chambéry, and Nice are called *Consolati*; the others, *Tribunali di Commercio*.

Ecclesiastical courts, *Curie Vescovili*, exist in every diocese; their jurisdiction comprehends matters relating to marriage and the misconduct of clerical persons, but for graver criminal charges ecclesiastics are tried by the respective senates, which judge also in civil matters concerning members or bodies of the clergy.

The old continental territories of the house of Savoy were administered till lately by the *Reali Costituzioni*, a compilation of numerous edicts and decisions of the dukes of Savoy, which was published in 1770, and is mainly based



on the Roman and canon laws. The penal laws were very severe; blasphemy and sacrilege were punished by the galleys or death; a very extensive interpretation was given to the crime of high treason, which was punishable in most cases by death and confiscation; the same penalties were inflicted on duellists; domestic theft was punished in most cases by death; the body of a suicide was hanged; usury was punished by confiscation; the use or simple possession of offensive weapons was punishable by the galleys; libels were left to the discretion of the judge, who could inflict even the punishment of the galleys for life, according to the circumstances of the case. Correctional matters were left entirely to the discretion of the 'Tribunali di Prefettura.' The method of proceeding in criminal cases is the same as it was in the last century in most other parts of continental Europe, and still is in some, that is to say, secret, the depositions being taken in writing, and the witnesses, as well as the accused, being examined privately by the instructing judge, and often by the judge di mandamento, or local justice of the district where the offence had been committed; upon which the fiscal advocate, or king's attorney, draws the act of accusation, a copy of which is given to the accused, whose counsel replies to it in his defence. One of the judges delegated for the purpose examines the acts of the proceedings for and against the accused, and makes his report to the court, which, after examining and comparing the conclusions of the fiscal advocate with those of the council for the defence, pronounces its sentence. Neither the accused nor the witness appears before the court, nor is the accused confronted with the witnesses against him, except in rare cases.

The punishment of the wheel, which was in use in 1817, has been abolished since, as well as the torture. A new code, entitled Codice Albertino, has been promulgated very lately by the reigning king Carlo Alberto, but not having seen it, we cannot say how far it differs from the old one.

The towns and other communes have a communal council composed of notables of the place, at the head of which is the syndic, who is appointed by the king, and renewed every two years. The council superintends the local and economical administration of the commune, but its acts are subject to the sanction of the intendente of the province. The communes vary greatly in size, and especially in the amount of population, from 200 inhabitants to 120,000, which is the population of that of Turin. The very populous communes, consisting of large towns, such as Turin, Genoa, Alessandria, &c., have two syndics.

The city of Turin has a kind of charter with peculiar and extensive privileges, a numerous municipal council called Corpo Decurionale (council of civil administration), and a Vicariato, or judicial and political council, which superintends the police of the town; a Consiglio degli Edili, composed of architects and engineers, to superintend all buildings, works, and embellishments of the capital, and a Segreteria, or finance department, the city of Turin being possessed of large revenues derived from the octroi and other local taxes, besides landed property and manorial estates, with feudal jurisdiction over several villages. It is styled in public documents, L'Illustrissima Città di Torino, Contessa di Grugliasco, Signora di Beinasco.

The government in the Continental states of the house of Savoy is an absolute monarchy, the king being the sole source of law. All the laws emanate from him, and are promulgated in his name. He can abrogate all decisions and sentences even of judicial bodies. He imposes the taxes, and has the uncontrolled administration of the revenue. He or his delegates in his name appoint to all offices civil, military, and judicial. This form of pure monarchy dates from the reign of Duke Emmanuel Philibert, who, in the sixteenth century, abolished political feudality, and by doing away with the military services of the great vassals, and substituting a payment in money, formed a stipendiary regular infantry, and created the militia called provincial battalions, which was raised from every province in proportion to its population, and being exercised once every year, and receiving one-third of the regular pay in time of peace, was liable to be called out in time of war to join the regular forces. This system continues with some modifications to the present day in all the continental states, the army being recruited yearly by means of a conscription. Every conscript, unless he provides a substitute, is bound to serve eight years in the regular army, after which he is en-

rolled for eight years more in the provincial battalions of his respective district. In time of war the provincial battalions are called into active service, and the army becomes thereby increased to 100,000 men. The regular regiments are formed into brigades of two regiments, each regiment having three battalions; the battalion consists of six companies, each of which musters 176 rank and file. There are ten brigades of infantry, namely, Guardi, Regina, Savoy, Piemonte, Aosta, Cuneo, Casale, Pinerolo, Savona, and Acqui. The cavalry consists of seven regiments, one of which is raised by voluntary enlistment in the island of Sardinia. There are two regiments of artillery, besides the train, a battalion of sappers and miners, and a corps of engineers. The corps of carabinieri, a numerous and most effective body of cavalry consisting of picked men, is, like the French gendarmes, charged with the police of the country, being scattered in stations or detachments all over the various provinces. Both men and officers receive much higher pay than the line, and are handsomely dressed and accoutred. They are generally trusty and well-behaved men, above temptation or bribery civil to travellers, and are noted for their devotedness to the monarchy, of which they gave abundant proofs during the insurrectionary movements of 1821 and 1831.

The naval force consists of four ships of war, two frigates, two corvettes, and two brigs of war, carrying in all 526 guns, and manned by 3450 men, besides 11 companies of cannoniers, or naval artillerymen, and one battalion of marines. The stations of the royal navy are at Genoa, Villafranca, and in the island of Sardinia. All sailors of merchant vessels and craft in the Continental dominions have their names registered in their respective districts, and when men are wanted for the royal navy, each district is obliged to furnish its quota. The same system prevails in France, and is called 'inscription maritime'; it is in fact a regularised system of impressment under another name, although French and other Continental writers are apt to declaim against the English impressment, which they call tyrannical, forgetting their own much more oppressive conscription of landmen, and their 'inscription' of seafaring people.

The king's ministry consists of a secretary of state for foreign affairs, a secretary of war and marine, a secretary of finances, and a secretary for the 'interno,' or home department, which is divided into the following offices or boards.—1, General affairs, king's household, ceremonies, and precedence; 2, grace and justice; 3, ecclesiastical affairs, Valdenses, and Jews; 4, communal affairs, public works, waters, and forests; 5, board of trade and statistics, sciences, belles-lettres, and the fine arts; 6, board for the affairs of the island of Sardinia; 7, board of police. There are also a grande cancelleria, or board for receiving and examining memorials to the king, and reporting to him thereupon, an intendant, or master of the royal household, with many subalterns; a superintendant of the private domain and purveyor of the king; and a private secretary of his majesty, and a very numerous household.

The public revenue of the Continental states is sixty-two millions of Italian livres or francs, of which seventeen millions are derived from the land-tax, which absorbs one-sixth or one-seventh of the annual rent of the land; thirty-two millions proceed from the gabelle, or customs and excise, the rest is made up of the post-office, registry-duty, monopoly of salt and tobacco, and other sources. The public debt amounted in 1834 to eighty-seven millions of francs (Serristori, *Statistica dell'Italia*.)

The revenue of the island of Sardinia amounts to about 2,750,000 francs, derived from 'donativi,' as they are called, voted by the stamenti, and by indirect taxes, such as customs, salt, tobacco, and gunpowder, the fisheries, and the forage and royal patrimony, besides a small subsidy of 17,000 francs paid by the clergy.

The ecclesiastical administration of the Continental states is under the four archbishops of Turin, Chambery, Genoa, and Vercelli, and twenty-six bishops, of Marienne, Tarantaise, Annecy, Aosta, Susa, Pinerolo, Acqui, Alba, Asti, Cuneo, Fossano, Ivrea, Mondovì, Saluzzo, Alessandria, Biella, Casale, Novara, Vigevano, Alghero, Nizza, Bobbio, Sarzana, Savona, Tortona, and Veruggia. The number of parishes is 3756, that of collegiate churches, besides cathedrals, is 74, and that of clerical seminaries 54. In 1833 an ecclesiastical academy for the higher theological studies was instituted at Superga near Turin. In all the Continental states 30

convents of monks, of which about one-half are of the mendicant orders. The rest having lost most of their property, which was sold under Napoleon, the restored government has given them property or rents equivalent to a capital of 100 millions of francs. There are 82 convents of nuns.

The number of Jews is about 6740, of whom about 1500 are at Turin, and the rest at Casale, Vercelli, Alessandria, Acqui, Genoa, and other places.

The Valdenses near Pinerolo amount to about 20,500 individuals, and their public worship is now unmolested. Their candidates for the church ministry generally study at Geneva or Lausanne in Switzerland. [VALDENSES.] At Genoa there is a chapel for those Valdenses and foreign Protestants who reside there.

Although the clergy of the established Roman Catholic church have no longer any direct political power or jurisdiction over laymen, there being no Inquisition in the Sardinian states, yet they exert considerable indirect influence, greater perhaps than in any other part of Italy except Rome. The parish clergy exercise an active kind of moral censorship over their flocks. The introduction of prohibited books, especially on religious controversy, is strictly guarded against, and is subject to severe penalties, which some imprudent foreigners have incurred of late years.

The nobility are very numerous in Piedmont; they are chiefly landed proprietors with moderate incomes, many of whom reside in the country. The tone of society is decidedly aristocratical. The commercial class is not so numerous or important as in the duchy of Genoa. Most of the commissions in the army, as well as the principal offices of the administration, are held by noblemen. The nobles have privileges even in courts of justice. 'The clergy and the nobility,' says an observing traveller who wrote in 1834, 'have evidently the upper hand in this country. The throne is supported by the altar; and as the population is generally religious, this support is not so precarious as in some other countries. If there is a vague feeling of discontent among the middle and lower orders, this feeling does not attain the height of revolt; and this has been proved in the late attempts at military insurrection, in which the masses took no part, and the efforts of the French propagandists have found no sympathy here. A great proportion of the inhabitants of Piedmont are landed proprietors, and are therefore attached to order and personal comfort. They have not forgotten the French invasion, they can appreciate the true meaning of a liberty which is enforced by foreign bayonets, and they know that constitutions and systems of government transplanted from abroad seldom take root. All the enlightened liberals here expect no good from either a French intervention or an internal revolution; but they expect much from time and the progress of ideas. These liberals, whom I may style progressive, to distinguish them from those who are merely revolutionists, are numerous in Piedmont, and exist even among the ranks of the nobility. The only part of the French system which they regret is the equality of all before the law.' (Walsh, *Voyage en Suisse, en Lombardie, et en Piémont.*) During the years that have elapsed since the work just mentioned was written, several useful reforms in the administration and in the municipal and judiciary systems have been effected by the present king Charles Albert; and although the government continues to be a monarchy, the administration is becoming more enlightened.

Public instruction is afforded by the royal and communal colleges. In every province there are one or more royal colleges, in which grammar, rhetoric, and philosophy are taught; and in some of them there are chairs of law, medicine, and divinity. In most towns there is a communal college, besides grammar-schools, 'Scuole di Latinità Inferiore.' The aggregate number of all these establishments amounts to 286, a number greater in proportion to the population than that of any other Italian state. In the old territories of the monarchy, Piedmont, Savoy, and Nice, the proportion is much greater than in the duchy of Genoa, which is a late acquisition. Of these 286 establishments, 23 are administered by monastic orders, and the others by laymen or secular priests without distinction. The result of all this is, that a considerable degree of information prevails among the upper and middle classes of Piedmont and Savoy. Female education is afforded almost exclusively in the convents of nuns, of which there are 42 that serve for that purpose. Scientific instruction is given in the two universities of Turin and Genoa, the former of which is attended by

about 1250 students. [TORINO.] The university of Genoa is attended by about 500 students, and has 36 professors. It has the faculties, or colleges, as they are styled, of divinity, law, medicine and surgery, and philosophy and arts, and a library of 45,000 volumes. Among the professors there have been some distinguished men, such as Viviani, professor of botany, known for his works, and especially for his 'Flora of Libya and Cyrenaica;' and Mojon, professor of chemistry. The great hospital of Genoa, which is admirably administered, affords a good opportunity for the medical and surgical students becoming acquainted with clinical practice. The studies of medicine, surgery, and pharmacy are perhaps those which flourish most at Genoa. The building of the university is vast and splendid, like most architectural buildings at Genoa. A board of instruction, styled 'Deputazione degli Studj,' composed of five members, has the superintendence of the university of Genoa, and of all the colleges and schools, public and private, of the duchy.

At Turin there is likewise a board, called 'Magistrato della Riforma,' which superintends all the establishments of education in the old territories of the monarchy, Piedmont, Savoy, and Nice.

Turin has a royal academy of sciences, a royal agrarian society, a royal academy of the fine arts, a royal military academy, and a philharmonic society. An academy of the fine arts exists at Genoa, an academy of sciences and arts at Alessandria, an economical society at Chiavari, and a royal academy at Fossano. There are a royal school of horsemanship and a royal veterinary school at La Veneria near Turin, a school of mineralogy at the mines of Moutiers in Tarantasia, and a naval school at Genoa.

Elementary education is not in such a thriving condition as collegiate and scientific instruction; most communes have schools for boys, but there is no general or uniform system.

The Continental states of the king of Sardinia have several fine carriage-roads across the Alps and Apennines, which intersect their territory. The most remarkable are:—1, the great road of Mont Cenis, leading from Chambéry to Turin, constructed by Napoleon; 2, that of the Simplon, leading into Switzerland, likewise constructed under Napoleon; 3, the road from Genoa to Sarzana and Lucca along the Eastern Riviera, constructed since the Restoration; 4, the new road from Genoa to Novi by Serravalle, constructed also since the Restoration; 5, the road Della Cornice, from Genoa to Nizza, along the Western Riviera, begun under Napoleon, and finished under the late king Charles Felix. A road leads from La Spezia to Pontremoli, partly through the Sardinian territory, by the valley of the Magra, and thence over the Apennines to Parma. A new road is in progress from Alessandria to Savona by the valley of the Bormida. There is a well-regulated post-office system throughout the Sardinian dominions, as well as diligences for travellers on all the principal lines of road; and public conveyances called *Velociferi* on the provincial or cross roads. For the important maritime trade of the country, see GENOA.

The plains of Piedmont are well supplied with canals, chiefly for the purpose of irrigation, the principal of which are in the provinces of Alessandria, Vercelli, Biella, Casale, Ivrea, Alba, and Turin. The river system of Piedmont is described under PO, BASIN OF THE.

The staple products of the continental Sardinian territories for exportation are:—silk, which is produced annually to the value of between twenty-four and thirty millions of francs; rice, which is raised in the lowlands near the Po; hemp, wine, and oil. The whole exports amount to about fifty millions of francs. Most of the wine is consumed in the country. The principal manufactures consist of paper, silks, woollens, linen, glass, and cotton yarn. The importation of colonial articles and English manufactures takes place chiefly through the port of Genoa. A considerable trade is carried on with Switzerland and Germany by the Lago Maggiore and the new road of the Bernardin Mount leading to the Grisons.

*History of the Sardinian States.*—The history of the country is identical with that of the house of Savoy, for, unlike some compact European kingdoms, the various and heterogeneous parts of which the Sardinian monarchy is composed have been gradually united through the personal exertions of its sovereigns, that dynasty having become their common bond of union, and having succeeded also in creating a sort of national spirit where there was no common nationality. The history of such a house is therefore very curious, and forms no unimportant part of the history of



Europe during the middle ages. The origin of the house of Savoy is involved in the greatest obscurity. Some genealogists have derived it from Witikind, the Saxon chief, who fought against Charlemagne; others from Adalbert, son and colleague of Berengarius II., marquis of Ivrea and king of Italy. The first historical ancestor of the house of Savoy is Humbert, called the 'white-handed,' count of Maurienne and great vassal of Rudolf III., the last king of the second kingdom of Burgundy. When Rudolf died, A.D. 1032, Conrad the Salic king of the Germans and emperor of the West, who had married Rudolf's niece, succeeded to his rich inheritance. He found a willing and able assistant in the count of Maurienne, who, commanding the passes of the Alps, was enabled to introduce the Italian militia of the emperor to assist in reducing the other refractory Burgundian vassals. As a reward for these services Conrad not only confirmed Humbert in his extensive fief of Maurienne, but gave him military jurisdiction over other parts of Savoy, the lower Valais, and also the valley of Aosta, on the Italian side of the Alps, which was part of the kingdom of Burgundy. Count Humbert died about A.D. 1048, and was buried in the cathedral of St. Jean de Maurienne. His eldest son Amadeus, styled I., succeeded him, but, dying shortly after, was succeeded by his brother Oddo, or Otho, who, by his marriage with Adelaide of Susa, daughter and heiress of Odelric Magnifred, or Manfred, count of Turin and marquis of Italy, extended the dominion of his house to the banks of the Po. These facts have been established by the best Piedmontese critics, and the line of succession from Amadeus I. to Oddo, and from Oddo to his son Amadeus II., is adopted in the official genealogy of the house of Savoy. (Cibrario, *Storia della Monarchia di Savoia*, Turin, 1840.) Former historians had confounded Amadeus I. with Amadeus II., and had left out Oddo altogether. [AMADEUS I.]

The Marquisate or March of Italy embraced the valleys on the Italian side of the Cottian Alps, including several counties, of which that of Turin was the principal. The former duchy of Turin, which in the time of the Longobards embraced the greater part of the actual Piedmont, had been parcelled, by the policy of the Carolingian emperors, into the counties of Turin, Auriato, Bredolo, Alba, &c. After the Carolingian empire became dismembered by the forced abdication of Charles the Fat, and Italy erected itself into a separate kingdom, those counties which adjoined the Cottian and Graian Alps became the frontier on the side of the new kingdom of Burgundy, and the military command over the whole border region or marches was given by the kings of Italy to a high noble, called marquis, who had jurisdiction over several counties. [MARCHES, THE.] The marquises of Italy resided generally at Susa, from whence they watched the passes of Mont Cenis and Mont Genevre, and they are accordingly also styled in the chronicles marquises of Susa.

The first husband of Adelaide was Hermann, duke of Suabia, who, after the death of her father Odelric, about A.D. 1036, became marquis of Italy in right of his wife. Hermann dying without issue, Adelaide married, about 1046, Oddo, count of Maurienne, and son of Humbert the White Handed, who by this marriage became marquis of Italy and count of Turin, and master of the principal passes of the Western Alps; for, in addition to that of Great St. Bernard and Little St. Bernard, which were already within his Burgundian jurisdiction, which extended over the valley of Aosta, he became possessed of those of Mont Cenis and Mont Genevre. Of Oddo's life we have no other historical record, except an act of donation, dated A.D. 1056, of some land to St. Peter of Tarantasia, for the good of the soul of his father Humbert. (Muratori, *Antiq. Ital.*, i. 346.) Oddo must have died in or previous to the year 1060, as appears by another donation made by his widow Adelaide, on Trinity Sunday of that year, to the chapel of the Trinity in the cathedral of Turin, for the rest of his soul, in which it is mentioned that Adelaide's father, Odelric Manfred, was buried in that chapel at the foot of the altar. Oddo left by Adelaide three sons, Peter, who is styled marquis, and Amadeus, who is called count, having respectively assumed those titles after their father's death, and lastly, Oddo, who became a bishop: besides two daughters, Bertha, who married Henry, afterwards Henry IV. of Germany, and Adelaide, who married Rudolf, duke of Suabia, who was afterwards elected in place of Henry by his revolted vassals, during the famous War of the Investitures. Adelaide, the mother, appears to have governed, after

the death of her husband, as regent or colleague of her son, the extensive territories belonging to them on both sides of the Alps. Cardinal Peter Damianus, her contemporary, who was sent into North Italy as apostolic legate to effect a reform in the clergy, in a letter addressed to Adelaide styles her duchess and marchioness of the Cottian Alps, and speaks of her jurisdiction as extending to the two kingdoms of Italy and Burgundy, and embracing several dioceses: he extols her firmness in bearing the cares of a kingdom without the assistance of a king. Her eldest son, Peter, married Agnes of Poitou, by whom he had two daughters, Agnes, who married Frederic of Monbéliard, count of Monsson, and Alice, who married the marquis Boniface del Vasto, from whom the marquises of Saluzzo derived their descent. After the death of Peter about 1078, his brother Amadeus became count. Amadeus does not appear to have assumed the title of marquis, the investiture of which, it is believed by some writers, was given to Frederic of Monbéliard, who had married the eldest daughter of Peter, the late marquis.

The emperor Henry IV., being excommunicated and deposed by pope Gregory VII., resolved to proceed to Italy, where he had a party in his favour. The passes of the Eastern Alps being closed against him by the duke of Bavaria and other revolted vassals, he proceeded through Burgundy, and arrived in the autumn at Veray, on the banks of the Lemane lake, where he was met by his mother-in-law Adelaide, and by Count Amadeus, his brother-in-law, whom he requested to allow him to pass into Italy with his wife Bertha and his son Conrad. Adelaide, being already ill-disposed against him for his neglect and ill-treatment of her daughter Bertha, refused him the passage, in order to obtain which the emperor added to the dominions of Amadeus, styled count of Savoy, a fertile province of Burgundy, as specified by the chronicler Lambert, but which is believed to have been that of Bugey. Henry, attended by Adelaide and Amadeus, crossed the Mons Jovis, or Great St. Bernard, in the depth of winter, and they all repaired to Canossa, where Gregory was, and where, partly by the mediation of Adelaide, the reconciliation between Henry and the pope took place, in January, 1077, after a severe trial of humiliation on the part of the emperor. [GREGORY VII.]

Little more is recorded of Adelaide, who appears to have exercised the chief authority in the name of her son Amadeus II. till he died, leaving by his wife Joan, daughter of the Count of Geneva, an infant son, who is styled Humbert II. The Marchioness Adelaide continued to administer to her dominions, as guardian to her grandson, eleven years longer, till she died at a very advanced age in 1091.

Humbert II., Count of Maurienne, succeeded to his father's Burgundian estates in Savoy, and even increased them by the acquisition of Tarantasia, but those on the Italian side of the Alps had been seized upon during his minority by several claimants. Boniface del Vasto, Marquis of Savona, and husband of Alice, Humbert's aunt, took possession of the counties of Bredolo and Aurato, which had belonged to the Marchioness Adelaide, whilst his sister-in-law, Agnes of Poitou above mentioned, occupied the county of Turin, which was also claimed by Conrad, son of Henry IV. of Germany, in right of his mother Bertha. In the midst of all this the great towns, Turin, Asti, Chieri, and others, availed themselves of the general confusion occasioned by the long struggle between the pope and the emperor to assert their independence of all vassalage except the nominal one to the Empire. Humbert crossed the Alps in 1097; and not being strong enough to attack all his opponents, he made a treaty of alliance with the town or commune of Asti and its bishop against Boniface, by confirming the newly acquired liberties of the citizens of Asti, and by ceding to them several villages and territories, and ensuring to them free passage and protection throughout his Burgundian or Transalpine territories. Duranti, in his '*Piemonte Caspadano antico*,' gives the text of this treaty, dated July, 1098, between 'the honourable and great Lord Count Humbert of Savoy, and the consuls of the city of Asti,' which is one of the oldest documents in which the consuls appear as first magistrates of an Italian community. Humbert made donations to several churches and convents, and he also intended to proceed to Palestine with the Crusaders; but he died in Savoy in 1103, and was buried in the cathedral of Moutiers in Tarantasia. By his wife Gisle of Burgundy he had a son, — who succeeded him by the name of

**Amadeus III.**, and a daughter Adela or Adelaide, who married Louis VI., king of France. Anselm of Aosta, who became archbishop of Canterbury, corresponded with Humbert; and a letter from him to the count, in which he recommends to him the interests and privileges of the churches of his dominions, is contained in the works of St. Anselm. (1196.)

**Amadeus III.**, who has been sometimes styled **Amadeus II.**, received from Henry V. of Germany the investiture of all Savoy as an Imperial county. His predecessors were merely counts of Maurienne, although they had extended their authority over the greater part of Savoy. Amadeus recovered also in part his ancestral Italian dominions, and, above all, the city of Turin, of which he was acknowledged lord in the year 1131. In his diplomas Amadeus styles himself Count of Savoy, Count of Turin, and Marquis of Italy. In 1140, Guy, Count of Albon, and Dauphin of Vienne, having advanced by the valley of Isère, and laid siege to Montmélian, was defeated by Amadeus, and died of the wounds he received in the battle.

About the year 1147 Count Amadeus III. proceeded with the crusade to Syria, and died of disease at Nicosia in the island of Cyprus, in the year 1148. He was the founder of the magnificent abbey of Hautecombe in Savoy, which was for ages after the burial-place of the princes of the reigning dynasty, whose monuments remained to the end of the last century, when they were plundered and destroyed by the French revolutionists. The monuments were restored by the late king Charles Felix. Matilda, daughter of Amadeus III., married Affonso I., the founder of the Portuguese monarchy.

A.D. 1149-1188. **Humbert III.**, called 'the Saint,' son of Amadeus III., succeeded him as count of Savoy and marquis of Italy. He compelled Manfred, marquis of Saluzzo, to acknowledge himself his vassal. During the long wars of the emperor Frederic I. against the Italian communes, Humbert, as great vassal of the empire, at first followed the banners of his sovereign, but afterwards kept aloof from him, and the consequence was that Frederic deprived him of part of his dominions, among the rest of Turin, creating the bishop of that city prince of the empire. Frederic, being irritated against the citizens of Susa, who had risen against him on his passage, burnt the town and castle. A.D. 1174, when the archives of the house of Savoy are said to have perished in the flames. Humbert was fond of religious retirement, and spent much of his time in the abbey of Hautecombe. He died in 1188.

1188-1233. **Thomas I.** succeeded his father Humbert III. Having acknowledged Philip of Suabia as king of Germany, in preference to his competitor Otho of Aquitania, Philip restored Thomas to all the titles and prerogatives of which his father had been deprived by Frederic I. Thomas purchased of the Viscount Berlion the seignory of Chambéry for 32,000 sols of Susa, equal to 84,200 francs, and enlarged the town and built the castle. Until this time Aiguebelle had been the capital and residence of the counts of Savoy. Thomas enjoyed the friendship of the emperor Frederic II., who appointed him his vicar in Lombardy. The citizens of Turin, instigated by Boniface, marquis of Montferrato, and also by their bishop, refused allegiance to the count of Savoy. Thomas crossed the Alps and laid siege to Turin, but the people of Asti and other parts of Montferrato coming to its assistance, the count was obliged to raise the siege and return to Savoy. In the following year he came again with more force by the Val d'Aosta, but he fell ill and died, in January, 1233. He left a numerous family: three of his sons reigned in succession after him; another, Boniface, became archbishop of Canterbury; and another, Thomas, became count of Flanders by marrying Joan, the daughter and heiress of Baldwin, count of Flanders and emperor of Constantinople.

1233-1253. **Amadeus IV.**, son of Thomas, recovered the dominion over Turin, the bishop and citizens swearing allegiance to him, and he was created by Frederic II. duke of the Chablais and of Aosta. He married one of his daughters to the Marquis of Montferrato, and another to the Marquis of Saluzzo, both old rivals of his house. Amadeus IV. died in 1253, and was buried at Hautecombe. Amadeus gave up to his brother Thomas, count of Flanders, the 'utile dominium' of his Italian states with the title of count of Piedmont, retaining however the suzerainty for himself.

1253. Boniface, the infant son of Amadeus, was placed under the guardianship of his uncle Thomas, count of Flau-

ders. The people of Turin, having revolted again and being supported by the free city of Asti, took Thomas prisoner. When Boniface was of age, he crossed the Alps, and laid siege to Turin, but the Marquis of Montferrato, and Charles, count of Anjou and Provence, who had begun to extend his dominions over part of Piedmont, marched against the Count of Savoy, and took him prisoner. Boniface died in prison at Turin, and left no issue.

1263-1268. Peter, son of Count Thomas I., and uncle of Boniface, born in 1203, succeeded to his nephew. By affinity, he was uncle of Henry III. of England, who had married Eleanor of Provence, daughter of Beatrix of Savoy, Peter's sister. In 1241 Peter had repaired to England, and had been received with great honours by Henry and his consort. Henry made him earl of Richmond, and gave him for his residence a palace near London on the banks of the Thames, which was from that circumstance called Savoy House. Peter was sixty years old when he succeeded his nephew Boniface as count of Savoy. His first care was to reduce the city of Turin, in which he succeeded after a long siege. Peter afterwards returned to England, where Richard of Cornwall, who had been elected king of Germany, bestowed upon him the extensive inheritance of Hartmann, count of Kyburg, styled 'the old,' who had married Peter's sister, and who died without issue in 1264. This inheritance extended along the northern banks of the Lemman lake, and through this and the grants of former emperors to Peter's ancestors the house of Savoy became possessed of the whole of that fine county called the Barony of Vaud, afterwards Pays de Vaud, and now the Canton de Vaud in Switzerland. Peter died in the castle of Chillon on the shore of the Lemman lake, in 1268, and was buried at Hautecombe. He left only one daughter by his wife Agnes, heiress of the barony of Faucigny. This daughter, Beatrix, made subsequently a donation of that barony to Amadeus V. Peter had a great reputation for wisdom and chivalric gallantry.

1268-1284 **Philip I.**, Peter's brother, succeeded him as count of Savoy in his old age. He had some disputes with Rudolf of Habsburg, king of Germany, concerning the territories of Kyburg, north of the Lemman lake, but they were settled by an honourable treaty. He died at the castle of Roussillon in the Bugey, leaving no issue.

1285-1323. **Amadeus V.**, styled the Great, son of Thomas, count of Flanders, succeeded his uncle Philip. He had frequent wars with the dauphin of Vienne and with the counts of Geneva, whom he repeatedly defeated. He gave Piedmont in fief to his nephew Philip, who, having married, in 1304, Isabella of Villehardouin, heiress of the principalities of Achaia and Morea, received the investiture of the same from Charles II. of Anjou, king of Naples and count of Provence. Robert, the successor of Charles, however, aspiring to become master of all Italy, tampered with the citizens of Turin and Asti, and with the marquis of Montferrato, for the purpose of establishing his own dominion over all Piedmont, where the Anjous were already possessed of Alba, Cherasco, Savigliano, and other towns. But Henry of Luxemburg, the newly-elected king of the Germans, coming to Italy in 1310, passed through Savoy, where he was received and splendidly entertained at Chambéry by Count Amadeus, who, with his brother Louis, baron of Vaud, and his nephew Philip, prince of Achaia, accompanied the emperor to Milan, and afterwards to Rome, where he was crowned emperor, in August, 1312. The emperor then made a donation of the city and county of Asti in favour of Count Amadeus. Henry's death, which happened in the following year, prevented Amadeus from enforcing his title over Asti, which was occupied by king Robert of Naples. Amadeus afterwards is said by some chroniclers to have gone to Rhodes, to assist the knights of St. John to defend that island against Sultan Othman, and to have returned home after the Turks had raised the siege. In 1323 he went to Avignon, to induce Pope John XXII. to preach a crusade in order to save the Byzantine empire, which was then in great danger from the Turks, and whose emperor, Andronicus the Younger, married Anna of Savoy, daughter of Amadeus. But Amadeus, who was old, fell ill and died, at Avignon, 1323.

1323-1329. **Edward**, son of Amadeus, succeeded him. He had to repel the repeated attacks of the dauphin of Vienne, the count of Geneva, and the baron of Faucigny, who were leagued against him. At last, through the mediation of Philip of Valois, king of France, peace was made. The



count of Savoy, in 1328, led a body of men to join King Philip against the Flemish, and contributed to the defeat of the latter by the French at Mount Cassel. After the termination of that war Count Edward went to Paris, where he fell ill and died, in November 1329, leaving no male issue.

1330-1343. Aymon, Edward's brother, was proclaimed his successor by the states of Savoy, in preference to Edward's daughter, who was married to the duke of Brittany. The states declared on that occasion, that so long as there were any male descendants or collaterals in the house of Savoy, no female, however near in the direct line, should reign.

Aymon's reign was peaceful, and the count applied himself to improve the administration of Savoy and his other states north of the Alps. He created the office of chancellor as the head of the judicial order, and he also established a supreme council of justice at Chambéry, to hear appeals from the local courts. He decreed, by an edict dated 1336, that any judge in his dominions might be summoned before the assizes to answer charges brought against him by private individuals.

Aymon married Yolande, daughter of Theodore Palæologus, marquis of Montferrato, and son of Andronicus the Elder, emperor of Constantinople. In the marriage contract it was stipulated that the house of Savoy should inherit Montferrato, in default of male issue of the marquis. Aymon died at Montmélian, in 1343.

1343-1383. Amadeus VI., called 'the green count,' son of Aymon, succeeded him. His long reign was eminently successful. He drove away the Anjous from Southern Piedmont; he defeated the marquis of Montferrato, who was engaged against him with the Visconti of Milan; he received the voluntary allegiance of Chieri, Mondovi, and other towns; and he consolidated and greatly extended the dominion of the house of Savoy on the Italian side of the Alps. His other deeds and chivalric adventures are related under **AMADEUS VI.**

1383-1391. Amadeus VII., styled 'the red count,' from the colour of his armour, succeeded his father Amadeus VI. He soon after proceeded to the assistance of Charles VI. of France against the united Flemish and English, and distinguished himself in several actions. On his return home, he made the important acquisition of the county of Nice, the people of which chose him for their sovereign, A.D. 1388. Then, for the first time, the white cross, the standard of Savoy, floated over the blue waves of the Mediterranean. Amadeus died in 1391, of a fall from his horse, while hunting the boar in the forest of Lornes in the Chablais.

1391-1440. Amadeus VIII., son of the preceding, succeeded his father. His long reign is memorable in the annals of the house of Savoy for his having consolidated and enlarged its dominion on both sides of the Alps, and that mostly by peaceful means. By the extinction of the line of the counts of Geneva, he inherited the county of Genevois, and the suzerainty over the imperial city of Geneva. He purchased the valley of Ossola from the Grisons. [**NOVARA, VALLI DI.**] He obliged the marquises of Saluzzo and of Ceva to swear allegiance to him; and he obtained of Filippo Maria Visconti, duke of Milan, the cession of the town of Vercelli and its territory west of the Sesia. In 1418, Louis of Savoy, prince of Morea and Achaia, and prince of Piedmont, dying without issue, Amadeus, his next heir, reunited the principality of Piedmont to his other dominions, which thus extended without interruption from the shores of the Lemman lake to those of the Mediterranean Sea, and from the Rhône to the Sesia. The emperor Sigismund, on passing through Chambéry, formally created Amadeus duke of Savoy, in 1416, confirming all former investitures granted by his predecessors, and moreover debarring all subjects of the house of Savoy from appealing to the imperial chamber from judgments pronounced by the duke or his successors.

Amadeus VIII. bore the titles of duke of Savoy, Chablais, and Aosta, prince of Piedmont, count of Genevois, Bugey, and Nice, baron of Vaud and Faucigny, and marquis of Italy, and from his time the house of Savoy assumed a distinguished place among the sovereign houses of Europe.

He collected the edicts and statutes of his ancestors, and from them and the 'droit coutumier,' or customs of the Genevois and Faucigny, he compiled a code of laws for all Savoy, under the title of 'Statuta Sabaudie,' which he published in 1430.

Other particulars of the life and vicissitudes of this remarkable prince, who assumed for a time the papal tiara, are given under **AMADEUS VIII.**

1440-1465. Ludovic, or Louis, son of Amadeus VIII., assumed the ducal crown in consequence of his father's abdication in 1440, when Amadeus was raised to the papal chair. Ludovic had married Anna Lusignan, of the royal dynasty of Cyprus, who exercised a great influence over him. His second son, likewise named Ludovic, married Charlotte heiress of that kingdom, and he was crowned king of Cyprus in 1458; but he and his wife were soon after driven away by Charlotte's illegitimate brother, and the island ultimately fell into the hands of the Venetians. [**CYPRUS.**] The title of king of Cyprus and Jerusalem is still assumed by the representative of the dynasty of Savoy. Ludovic established or restored the university of Turin; he created a supreme court of justice for Piedmont, called a Senate; and he admitted the barons of Piedmont to the first offices of the state, which had been till then monopolised by the Savoyards. Ludovic died at Lyon, in January, 1465, whilst proceeding to the court of his son-in-law Louis XI. of France.

1465-1472. Amadeus IX., son of Ludovic, succeeded him. He was of a sickly frame, and of a contemplative turn of mind, and was little suited to the cares of government. [**AMADEUS IX.**]

1472-1482. Philibert, son of Amadeus, succeeded him while yet a minor under the guardianship of his mother Yolande, sister of Louis XI. The duchess sent a body of troops to join the army, with which Charles le Téméraire, duke of Burgundy, invaded Switzerland, A.D. 1476. These troops however almost all perished in the battles of Granson and Morat; and Charles, fearing that the duchess might turn against him in his adversity, gave secret orders to seize her and her children, which was effected by a party of men in ambuscade, who surprised the duchess while she was proceeding to Geneva without any armed escort. A Piedmontese gentleman succeeded in concealing the young duke Philibert, whom he carried to France, to his uncle Louis XI., who soon after sent an armed party to deliver the duchess from the castle of Rouvre, where she was confined by Charles, and he restored both her and her son to their dominions. In 1478 Yolande died; and in 1482 Duke Philibert, being now of age, went to Lyon on a visit to King Louis, but died soon after in that city, leaving no issue.

1482-1489. Charles I., Philibert's brother, assumed the ducal crown, and in November, 1483, made his public entry into Turin. He found himself engaged in a war against the marquis of Saluzzo; but Charles VIII., king of France, interfered, on the plea that the marquis was his vassal, and proposed himself as umpire between the two contending parties. After several years of negotiations, Charles fell ill and died at Pignerol, in March, 1489, being only twenty-two years of age.

1489-1496. Charles John Amadeus, styled Charles II., was of the preceding, was a mere child when his father died. His mother, Bianca of Montferrato, was proclaimed regent with the assistance of a council. Turin was definitively chosen for the residence of the court. From that time the house of Savoy became really Italian. In 1494 Charles VIII. of France passed through Turin on his march to invade the kingdom of Naples. He was received by the duchess regent with great honours, and she even lent to the king her jewels, as he was in great want of money. In April, 1495, the infant duke died of a fall, at the villa of Moncalieri near Turin.

1496-1497. Philip II., count of Bresse, and a son of Duke Ludovic, succeeded as duke of Savoy and prince of Piedmont; but he died after eighteen months' reign, in November, 1497. He left by Margaret of Bourbon, his first wife, a son, Philibert, who reigned after him, and a daughter, Louisa, who married the duke of Angoulême, and was the mother of Francis I. of France; and by a second wife, Charles, who was duke of Savoy after Philibert.

1497-1504. Philibert II. married Margaret of Austria, daughter of the emperor Maximilian I. The dominions of the house of Savoy, placed as they were between France and the German empire, whose jurisdiction extended over North Italy, rendered the position of the dukes extremely delicate, especially in the long wars which broke out in the sixteenth century between the house of Austria and France. The duke of Savoy had the title of Imperial vicar in Italy, and was by interest as well as duty attached to the Imperial cause. Philibert however allowed Louis XII. of France to

pass through his dominions on his way to invade the duchy of Milan in 1799. In 1504 Philibert II. died without issue, and was buried in the convent of Bron at Bourg-en-Bresse, where his monument, with his statue and those of his mother and wife, is still seen.

1504-1553. Charles III., brother of Philibert, although fond of peace, found himself for the greater part of his reign in the midst of the most destructive wars; first between Louis XII. of France and the Holy League headed by pope Julius II. against the French; afterwards between Francis I. on one side, and the Swiss and Duke Sforza of Milan on the other; and lastly between Francis I. and his powerful rival the emperor Charles V.: in all of which the territories of Savoy and Piedmont, though the duke professed neutrality, were devastated without mercy by French, Swiss, and Imperialists.

Duke Charles acted as mediator between Francis I. and the Swiss, and afterwards between Francis and pope Leo X.; but notwithstanding these good offices, Francis, having taken possession of the duchy of Milan after the battle of Marignano, began to covet the territories of the Duke, as they were interposed between France and his Italian conquest, and he purposely picked a quarrel with his uncle. He wrote to him in March, 1518, in an imperious tone, to give him Vercelli as a former appurtenance of the duchy of Milan, the county of Nice as forming part of Provence, and other vexatious demands, and as the Duke demurred, he declared war against him; but this time the Swiss confederation interposed, and Francis became pacified. In 1524, the French having again lost the duchy of Milan, which was occupied by the troops of Charles V., Francis I. marched an army into Italy, passing through the territories of Savoy with the forced assent of the Duke. The battle of Pavia, in 1525, having placed Francis in the power of his rival, the duke of Savoy, together with his sister Louisa, who was regent of France, warmly interposed to obtain the liberation of Francis, who afterwards acknowledged that 'he lay under greater obligations to the Duke than to any other friend or relative,' obligations however which he soon after forgot. In 1530 Duke Charles attended the coronation of Charles V., who treated him with marked attention, giving to his wife Beatrix of Portugal, and her heirs, the county of Asti. Francis pretended to be offended at this, and he sent to Turin the president Poyat to demand of the Duke, Vercelli, Nice, the Bresse, and the Faucigny, in right of his mother, Louisa of Savoy. Poyat appeared before the council of the Duke, and as Porporati, the president of the council, rebutted the claim, offering to show his master's original titles to those territories, Poyat insolently exclaimed, 'Words are useless, the King wills it so;' Porporati replied, 'We have here no code in which the arbitrary will of a king of France is laid down as law.' In 1535 Francis declared war against the Duke, and his troops occupied the whole of Savoy and Piedmont, except a few fortresses which held out for the Duke, who took refuge at Nice. The troops of Charles V. entered Piedmont, and that unfortunate county was for many years the theatre of war between the two great rivals. In 1543 Nice was attacked by a combined French and Turkish fleet; the town was sacked, but the castle was saved by the timely arrival of Andrea Doria.

In 1547 Henri II., having succeeded Francis I., came to Turin to take formal possession of Piedmont. In 1551 war broke out between France and the Emperor, and Piedmont was again the field of battle between the two armies. In the midst of this confusion, Duke Charles died in 1553, at Vercelli, where he had taken refuge under the protection of the Imperial troops. Vercelli, Nice, Aosta, and Cuneo were the only places that still held out for the house of Savoy.

1553-1580. Emmanuel Philibert, son of Duke Charles, had acquired great military reputation in the armies of Charles V., and he continued in the service of his son and successor Philip II., for whom he won the great battle of St. Quentin from the French in 1557, and in the following year he gained the battle of Gravelines. By the peace of Cambresis, between Philip II. and Henri II. of France, it was expressly stipulated that the hereditary dominions of the house of Savoy should be restored to Emmanuel Philibert, who married Margaret of France, sister of Henri II. The Duke, having thus recovered Savoy and Piedmont, which had been estranged from his house for nearly half a century, fixed his residence at Turin, and applied himself to restore order in every branch of the administration. It has been

P. C., No. 1286.

already observed that he may be considered as the real founder of the monarchy of the house of Savoy. The states of Savoy, which had existed in the feudal period, became disused, being no longer convened. The Duke purchased the county of Tenda and the principality of Oneglia, and created a small naval force for the protection of the coasts. But he could not recover either Geneva, which had established its independence in the time of his father, nor the Pays de Vaud, which had been occupied by the Bernese. The Lemane lake became the northern boundary of the dominions of Savoy. Emmanuel Philibert died at Turin in 1580, leaving Piedmont in a flourishing condition, very different from that in which he had found it.

1580-1630. Charles Emmanuel I., son of Emmanuel Philibert, married Catherine of Austria, daughter of Philip II., and became attached to the alliance of Spain, which was then the preponderating power in Italy, being possessed of the Milanese, Naples, Sicily, and Sardinia. Trusting to the support of Spain, Charles Emmanuel thought of taking from the French the marquisate of Saluzzo, upon which he had old and legitimate claims. Remonstrances having proved useless, the Duke collected his army, entered the territory of Saluzzo, took the capital, as well as the castles of Revel and Château Dauphin, and the Alps became the boundary between France and Piedmont. France, distracted by civil and religious wars, could not resent the loss at the time, but after the death of Henri III., Charles Emmanuel having taken the part of the League against Henri of Navarre, a desultory warfare was carried on for years on the borders of Savoy and Piedmont, between the troops of Savoy and the partisans of Henri IV. in Dauphiné, led by Lesdiguières. When Henri IV. was acknowledged king of France, he claimed the marquisate of Saluzzo, and the claim being refused, he invaded Savoy in 1600. By the peace of Lyon of the following year, Saluzzo was definitively given to the house of Savoy, in exchange for the Bresse, Bugey, and the county of Gex, which were ceded to France.

In December, 1602, Charles Emmanuel attempted to surprise Geneva by scaling the walls in the night, but the attempt was discovered in time, and his troops withdrew, leaving behind many killed and prisoners. In the following year, by the treaty of St. Julien, the duke formally acknowledged the independence of Geneva.

Charles Emmanuel was afterwards engaged in a war against the Spanish governor of Milan for the possession of the marquisate of Montferrato, which was terminated by the peace of 1617. The war broke out again in 1625 on account of the affairs of Valtellina, and lastly the disputed succession of Mantova and Montferrato occasioned another war in Italy in 1628, when Charles Emmanuel joined Spain and the emperor against France. The French invaded Savoy and overran Piedmont, and in the midst of this Duke Charles Emmanuel died at Savigliano, in July, 1630.

1630-1637. Victor Amadeus I., son of Charles Emmanuel, obtained possession of the greater part of Montferrato, by the peace of Cherasco, in 1631. In 1635 he was obliged by the threats of Cardinal Richelieu to join the French against the Spanish possessions in Italy. He died in October, 1637, in the midst of the war, leaving two infant sons, the first of whom, Francesco Giacinto, reigned nominally only for one year, as he died in 1638.

1638-1675. Charles Emmanuel II., second son of Victor Amadeus, was proclaimed duke under the regency of his mother Christina of France. French troops, in their quality of allies, were in possession of the greater part of the country, and Cardinal Richelieu, who wished to reduce the dukes of Savoy to the condition of vassals of the crown of France, commanded in Piedmont by means of his generals. In the mean time Thomas of Savoy, prince of Carignano, and Cardinal Maurice of Savoy, uncles of the infant duke, being supported by Spain, demanded for themselves the regency and guardianship of their nephew, in order, as they said, to free the territories of their house from the baneful influence of France. A Spanish army from the Milanese entered Piedmont, led by the two princes, and most of the towns opened their gates to them. Turin was taken by surprise, and the duchess regent escaped to Susa, from whence she repaired to Grenoble, where her brother Louis XIII. then was. But Richelieu, who was more king than Louis, required her son to be sent to Paris, and that the fortresses which were still in her possession should be given up to the French. The duchess returned to Chambéry, and the war between the French and Spaniards continued to rage in Pied-

VOL. XX.—3 L



mont. In 1640 Turin, being in possession of Prince Thomas and the Spaniards, was besieged by a French army, which had possession of the citadel, and the French were in their turn surrounded in their entrenchments by a Spanish army commanded by Count Leganes. At last Turin capitulated, and Leganes withdrew. The duchess, disgusted with the French, and the princes her brothers-in-law, weary of the Spaniards, came at last to a secret understanding, which was facilitated by the death of Richelieu in 1648. Piedmont was freed of foreign troops, and Charles Emmanuel, being of age, assumed the government, and named his uncle Prince Thomas governor of Asti and Alba, and Prince Maurice lieutenant-general for the county of Nice. The peace of the Pyrenees in 1659 terminated the Italian wars between France and Spain, which had lasted with little interruption for nearly 80 years. Duke Charles Emmanuel enjoyed peace during the remainder of his reign. He applied himself to the improvement of his dominions. Among other things he opened the Pass des Echelles on the road from Chambéry to Lyon, for which purpose a cut was made through the rock for the distance of more than half a mile. He died in 1675, generally regretted.

1675-1730. Victor Amadeus II. succeeded his father Charles Emmanuel. He found himself harassed between Louis XIV. of France on one side and the house of Austria on the other. The imperious Louis sent him commands as if he were his vassal; he ordered him to persecute the Waldenses, to send him several regiments to join his army in Flanders, and lastly to give up to him the citadel of Turin. Victor Amadeus summoned round him the nobles of Piedmont, and declared war against France. Being joined by an Austrian force, he disputed every inch of ground against the French. The war lasted till 1695, when Louis XIV., by fair promises, succeeded in detaching the duke of Savoy from the emperor. The peace of Ryswyck restored peace to Italy, and the French evacuated all the territories of the Duke, including Pinerolo, which they had possessed for about a century. In the war of the Spanish succession Victor Amadeus sided first with the French, but afterwards joined the emperor, because he considered it extremely dangerous for his dominions to allow the house of Bourbon to become possessed of the Milanese and the other Spanish territories in Italy. The consequence was that the French armies again overran and devastated Piedmont, and in 1706 besieged Turin, which made a noble defence. Victor Amadeus, being joined by the Austrian army under his relative Prince Eugene of Savoy, defeated the French besieging army on the 7th September, 1706, and delivered Turin. By the peace of Utrecht, 1713, he obtained the Valsesia, the territory of Lomellina, the remainder of Montferrato, and other districts, and above all the island of Sicily with the title of king, and he was crowned at Palermo, in December, 1713. By the subsequent treaty of London, Victor Amadeus gave up Sicily to the emperor, and received in exchange the island of Sardinia with the title of a kingdom. [SARDEGNA, *History of.*] Thus through his gallantry and perseverance the house of Savoy became numbered among the royal houses of Europe.

Victor Amadeus employed the peaceful period which followed to improve the administration, to recruit his finances, and to encourage agriculture and industry. Through his care the cultivation of the mulberry-tree and the rearing of silkworms attained in Piedmont that perfection which they still maintain. He also reformed the university of Turin and founded several colleges. In 1730 Victor Amadeus abdicated in favour of his son Charles Emmanuel, and retired to the villa of Moncalieri, where he died in 1732. He was distinguished both as a general and a statesman, and was well worthy of being the first king of his dynasty.

King Victor Amadeus was married to Anne Marie of Orleans, daughter of Philip, duke of Orleans, brother of Louis XIV., and of Henrietta Maria, daughter of Charles I. of England. This alliance is the origin of the connection between the house of Savoy and the kings of Great Britain.

1730-1773. Charles Emmanuel III., King of Sardinia, Duke of Savoy, Prince of Piedmont, &c., assumed the crown in times of peace. But the ambition of the court of Spain, excited by Elizabeth Farnese, wife of Philip V., aimed at recovering its lost preponderance in Italy, and Spain was supported by France in consequence of the family alliance. The contested election for the crown of Poland became the pretext for a new war in 1733. The French cabinet, in order to obtain the alliance of the king of Sardinia, pro-

mised him the duchy of Milan, which was to be taken from Austria. Charles Emmanuel assented, united his forces to the French army under Villars, and the Milanese was conquered in a few weeks. Don Carlos, Infante of Spain on his part conquered Naples. In September, 1734, the battle of Guastalla took place between the Austrians on one side, and the French and Sardinian troops, commanded by King Charles Emmanuel, on the other. The Austrians lost 8000 men, and were obliged to retreat. In 1735 the preliminaries of peace were signed, and Charles Emmanuel, instead of the duchy of Milan, obtained only the Novaresa and Tortona. This was the last war in which the house of Savoy joined France against Austria.

In the war of the Austrian succession, King Charles Emmanuel took the part of Maria Theresa. He saw that the Bourbons had again become sufficiently powerful in Italy by the acquisition of Naples and Sicily, and it was not his interest to favour their further aggrandisement. His policy and that of his successors was therefore to be allied with Austria and England, and to prevent the French from crossing the Alps. In 1743 the king of Sardinia signed a treaty with Maria Theresa and England, engaging himself to defend Lombardy with 45,000 men. England agreed to pay him a subsidy, and to keep a fleet in the Mediterranean during the war. The French and Spanish combined forces invaded Piedmont by the way of Nice, and laid siege to Cuneo, which they could not take. In 1745 another French and Spanish army, passing the Riviera of Genoa, entered Lombardy, and took Milan. In the following year the king of Sardinia, united with the Austrians, drove them away. In 1747 a French force of fifty battalions, commanded by the Chevalier Belleisle, moving from Briançon, crossed Mont Genevre, and advanced by Cesane and Oulx, to the pass of the Col de l'Assiette, situated between the sources of the Dora and those of the Chisone, where the Piedmontese troops had formed an entrenched camp. The French attacked the camp on the 19th of July; but after the most strenuous efforts, they were completely repulsed, having lost their general, between 400 and 500 officers, and 6000 men. This defeat put an end to all attempts at invading Piedmont for half a century. By the peace of Aix-la-Chapelle the king of Sardinia obtained the upper Novaresa or Valli di Novara, and the districts of Voghera and Vigerano near the Po.

The remaining twenty-five years of the reign of Charles Emmanuel III. were spent in peace, and employed in the cares of administration, in which he was ably assisted by his minister Count Bogino. He published the 'Costituzioni Reali,' or code already mentioned; he effected the 'catasto,' or general survey of the land, in order to put the assessment of the land-tax on an equitable basis; he established special schools of artillery and mineralogy, and sent several learned men on scientific journeys; he opened new roads, excavated canals, gave new privileges to the town of Nice in order to increase its commerce; and in 1771 he published an edict, empowering all individuals and communes to commute the feudal services to which they might be subject for an equivalent in money, to be fixed by a court created for the purpose. He took off all the extraordinary imposts which had been put on during the long preceding wars, and yet the revenue of the state increased every year. Charles Emmanuel died at Turin, in February, 1773, at 72 years of age, regretted, both by his subjects and foreigners, for his able public conduct and his unspotted private character. He left to his successor a compact and extensive territory, a thriving population, a fine army, and a full treasury.

1773-1796. Victor Amadeus III., son of Charles Emmanuel, showed himself very fond of military parade and exercises, and he increased his army in time of profound peace. The finances became exhausted, the public debt increased, and fresh taxes were laid on the people. The king greatly favoured the nobles, giving to them almost exclusively the public offices, civil, military, and ecclesiastical. At the same time king Victor encouraged useful studies; he reorganised the public colleges and schools after the expulsion of the Jesuits, and he appointed fit professors to the chairs of the university of Turin. The storms of the French revolution rendered the end of his reign calamitous; he lost Savoy and Nice in 1792, Oneglia in 1794, and after two years more of a desultory but sanguinary warfare along the line of the Alps, in which the Piedmontese troops displayed their accustomed valour and discipline, the line of defence formed by the Alps was turned by the French passing

through the Ligurian Apennines, and the revolutionary torrent poured down into the plains of the Po. [BONAPARTE, NAPOLEON.] King Victor was induced to conclude a hasty peace, which left his dominions at the mercy of the French. He died soon after, in October, 1796.

1796-1802. Charles Emmanuel IV., son of King Victor, succeeded his father on a slippery throne. Savoy and Nice were united to France, and Piedmont was overrun by French troops, who held the principal fortresses in their hands. As long as Bonaparte remained in command in Italy, he observed some degree of respect towards the king of Sardinia, but after his departure the generals, commissaries, and other agents of the Directory heaped insult upon insult on the fallen monarch, and exaction on exaction on his unfortunate subjects, until at last he was obliged to retire to Sardinia in 1799. The melancholy details of those years are told by the historian Botta, himself a Piedmontese, in the most striking language. In June, 1802, Charles Emmanuel, who was then at Rome, abdicated the crown in favour of his brother Victor Emmanuel.

1802-1821. Victor Emmanuel, seeing no chance of being restored to his continental states, repaired to the island of Sardinia. In the year 1814 he returned to Turin, and took possession of the dominions of his ancestors, to which the Congress of Vienna added the Genoese territory. A military insurrection, which broke out in Piedmont, headed by some of the nobles, who wished for a representative constitution with two chambers, whilst another party wanted the constitution of Spain of 1812, with only one chamber, induced the king to abdicate the crown in favour of his brother Charles Felix (he himself having had no male offspring), who was then at Modena. Victor Emmanuel quitted Turin with his family, leaving his relative Prince Charles Albert of Savoy Carignano, a descendant of Prince Thomas, brother of Victor Amadeus I., provisional regent.

1821-1831. Charles Felix, supported by Austria, put down the insurrection in Piedmont, and restored the former system of monarchy. He occupied himself with the business of administration, and also in making new roads and other improvements both in his continental dominions and in the island of Sardinia, where he appears to have been very popular. He died at the beginning of 1831, leaving no male issue, and was succeeded on the throne by his collateral relative Charles Albert of Carignano, the present king.

The following are among the best works for reference concerning the history of the Sardinian states: Ludovico della Chiesa, *Storia del Piemonte, libri tre*; Agostino della Chiesa, *Corona Reale di Savoia*; Paradino, *Chronique de Savoie*; Tesauro, *Origine delle Guerre Civili del Piemonte*; Galli, *Cariche del Piemonte e Paesi riuniti, colla Serie Cronologica delle Persone che le hanno occupate, dal Secolo X. fino al Dicembre, 1798*; Grillet, *Dictionnaire Historique, Littéraire, et Statistique des Départemens du Mont Blanc et du Léman, contenant l'Histoire Ancienne et Moderne de la Savoie*; Denina, *Quadro Storico, Statistico, e Morale dell'Alta Italia*; Tenivelli, *Biografia Piemontese*; Count Saluzzo, *Histoire Militaire du Piémont*; Costa de Beauregard, *Mémoires Historiques sur la Maison de Savoie et sur les Pays soumis à sa Domination depuis le Commencement du XI. Siècle jusqu'à l'Année 1796*; Napione, *Storia Metallica della Real Casa di Savoia*; and lastly, Count Dalpizzo, who, in his *Essai sur les Anciennes Assemblées Nationales de la Savoie, du Piémont, et des Pays annexés*, 8vo., Paris, 1829, has collected much information upon the history of the old States-General of those countries. At the present moment Luigi Cibrario, a Piedmontese writer of some reputation, author of the 'Storia di Chieri,' is writing a general history of the monarchy, *Storia della Monarchia di Savoia*, of which the first volume has been lately published at Turin, and which promises to be, when finished, the best work on the subject. The reigning king, Charles Albert, a great promoter of historical studies, has caused a collection to be made of the old chronicles, charters, diplomas, and other documents of the middle ages, the first volume of which has been lately published, *Monumenta Historiæ Patriæ Scriptorum*, in fol.

With respect to the island of Sardinia, the best modern works are: Manne, *Storia di Sardegna*, 3 vols. 8vo., 1827; Albert de la Marmorata, *Voyage en Sardaigne de 1919 à 1825*, with an atlas, Paris, 1826; and Capt. W. H. Smyth, *Sketch of the Present State of the Island of Sardinia*, to which last we are indebted for most of the information concerning that island.

**SARDONICUS RISUS.** a convulsive affection of the muscles of the face, in which the lips are drawn involuntarily apart, so as somewhat to resemble the expression of the countenance in laughter. The name is derived from a species of ranunculus that grows in Sardinia, called *Herba Sardonica*, or *Sardoa*, which is said to produce this affection in those who eat it.

**Risus Sardonicus** is observed as an effect of certain vegetable poisons, such as the *Ranunculus sceleratus* of Linnæus, but is more frequently met with as one of the symptoms of tetanus, or locked-jaw, or as an attendant on other convulsive affections.

The term is employed figuratively to denote that forced laugh by which persons sometimes endeavour to conceal their real feelings.

**SARDONYX.** [QUARTZ.]

**SAREE.** [PERSIA.]

**SAREPTA.** [SARATOW.]

**SARGUS.** [SPARIDÆ.]

**SARIGUE.** [MARSUPIALIA, vol. xiv., p. 459.]

**SARK, or SERK.** [GUERNSEY.]

**SARLAT.** [DORDOGNE.]

**SARMATIA** was the name given by the Romans to all the country in Europe and Asia between the Vistula and the Caspian. It was bounded on the south by the Euxine and Mount Caucasus, and was divided by the Tanais into *Sarmatia Europæa* and *Sarmatia Asiatica*. The people inhabiting this country were usually called *Sauromatæ* (*Σαυροματᾶι*), by the Greeks and *Sarmatæ* by the Romans.

Neither Herodotus nor Strabo makes mention of the European Sarmatians. The *Sauromatæ* of Herodotus dwelt to the east of the Tanais, by which they were separated from the Scythians of Europe, and inhabited a tract of country extending northward from the *Palus Mæotis* equal to fifteen days' journey in length. (Herod., iv. 21, 58.) Herodotus also says that the *Sauromatæ* sprung from the intercourse of a body of Scythians with some Amazons who came from the river *Thermodon* in Asia Minor, and that their language was a corrupted form of the Scythian (iv. 110-117). Strabo likewise places the *Sauromatæ* between the Tanais and the Caspian (ix., p. 507, 492), and speaks of the people west of the Tanais as Scythians.

The principal nations in European Samatia were—1, The *Venedæ* or *Venedi*, on the Baltic. 2, The *Peucini*, or *Bastarnæ*, in the neighbourhood of the Carpathian Mountains, who, as well as the *Venedi*, appear to have been of German origin. (Tac., *Germ.*, 46.) 3, The *Iazyges*, *Rhoxolani*, and *Hamaxobii*, in the southern part of modern Russia. 4, The *Alauni* or *Alani* Scythæ, in the central part of Russia, in the neighbourhood of Moscow. The knowledge which the ancients possessed of these people was very small; they are universally represented as a nomade people with filthy habits. The people with whom the Romans were brought most in contact were the *Iazyges*, generally called *Iazyges Sarmatæ*, and sometimes *Iazyges Metanastæ*, because they were driven out of their original seats on the Euxine and the *Palus Mæotis* about the year 51 A.D. They settled in the country between the Danube and the *Tibisis* or *Tibiscus* (Theiss), after driving out the *Daci*, and carried on for a short time war with the Romans. (Plin., iv. 25; Tac., *Ann.*, xii. 29, 30.) They are frequently mentioned by subsequent writers as dangerous neighbours to the provinces of *Pannonia* and *Mæsia*.

The different tribes in Asiatic Samatia never acquired any historical importance.

There are some valuable remarks on the history of the Sarmatians in Niebuhr's 'Kleine Schriften,' p. 352, &c.

**SARNO.** [SALERNO.]

**SAROS, NĒROS, SOSOS.** These names are from the fragments left of Berosus, who says that the Chaldæans had three astronomical periods so called, the saros of 3600 years, the neros of 600 years, and the sosos of 60 years. Of the two latter we know nothing more, and as to the saros, the duration given by Berosus is either entirely wrong, or else subsequent writers have taken another Chaldæan period, which is neither of the three above, and applied the term saros to it. Geminus (ch. 15) mentions that the Chaldæans had found a period of 669 months, or 19,756 days (so the text stands after an emendation by Bouillaud). Ptolemy mentions the same period, and Pliny (lib. ii., c. 13) remarks relative to it, that eclipses return again after a period of 223 (the third of 669) months; but the text here again was corrupt, until Halley (*Phil. Trans.*, No. 194) restored the



true reading, which was afterwards confirmed by manuscripts. To complete the misfortunes of this period, Suidas has the word Saros, but it was omitted from his Lexicon either by mistake or faultiness of manuscripts, until Dr. Pearson restored it (*Exp. of the Creed*, 1683, fol. 59, according to Weidler), and even then it gives 222 months instead of 223, which was again corrected by Halley. In the time of Riccioli, Geminus and Ptolemy were the authorities cited on this period, and the name Saros was not applied to it. Many writers (Costard for example) confound it with the Metonic period of 235 lunations, which is a totally different thing: others again, as Geminus, and even Riccioli, appear to consider it as a period for the determination of the lunation or month; and perhaps the assertion made by some others, that the Chaldeans were in possession of the Metonic cycle, may be another confusion between the latter and the saros.

Leaving the authorities on the subject, we know [MOON, p. 373] that 223 average intervals between full moon and full moon make up very nearly 242 nodical months, or passages of the moons from one node to the same again. Now since the eclipses entirely depend upon the manner in which the full and new moons take place relatively to the node, it is obvious that if 223 lunations were exactly 242 nodical months, and if the sun's and moon's orbits were truly circular, and their motions uniform, all the eclipses of one set of 223 lunations would be produced again precisely in the same order during the next 223; that is, if there were (say) an eclipse of the sun during the 47th lunation, reckoning from a given full moon, there would necessarily be another in the (47 + 223)rd, or the 270th lunation, and so on.

All these suppositions are near enough to the truth to make this sequence of eclipses very nearly take place. For since 223 lunations make 241.029 sidereal months, 238.992 anomalistic months, and 241.999 nodical months, it is obvious that at the end of a saros the moon is in the same position with respect to the sun, nearly in the same part of the heavens, nearly in the same part of her orbit, and very nearly indeed at the same distance from her node as at the beginning of the period. Now 223 lunations make 6585.32128 days, or 6585 days, 7 hours, 42 minutes, and 38 seconds; or 18 years (of 365 days), 15 days, 7 hours, 40 minutes, and 38 seconds. Consequently a saros of five leap years is 18 years, 10½ days, and one of four leap years is 18 years, 11½ days, nearly. The Chaldean period is 6585½ days; and to avoid fractions they appear to have put together three such periods, making 19,756 days, and 669 lunations. From what has been said above, it might be inferred that the rotation of the moon's node is made in nearly a saros; and in fact that revolution does take 18.6 years.

It is to be observed however that the end of each saros is not in the same part of the day as the beginning, which is of consequence as to the solar eclipses, though not so as to the lunar, and still more does the inexactness of the period affect the former. For a saros contains 241.998659 mean nodical revolutions; so that if the moon be in her node at the beginning of a saros, she will want .001341 of a revolution of being in her node at the end of it. This is about 29', nearly the moon's diameter, which makes it sometimes happen that a lunar eclipse which takes place in a certain lunation of one saros does not take place in the same lunation of the next, and very often causes the same as to a solar eclipse. And the effect must be that at last the eclipse of any lunation is destroyed, by the accumulation of these errors of 29' each time. Nor do the circumstances of one saros precisely resemble those of another until a longer period of about 746 such periods has elapsed. But in the same manner that eclipses are removed out of one lunation by the inexactness of the period, they are carried into another. There are about 70 eclipses in each saros, 30 lunar and 40 solar.

The Metonic cycle of 235 lunations gives 255.021 nodical months, which is not near enough to a whole number to produce anything like a return of similar eclipses. But it is, as explained [MOON, p. 373], near enough to an exact number of years to restore the full moons to the same days of the year, or the preceding or following days. The Metonic cycle is a chronological period; that is, portions of time measured from a given epoch, and each equal to 19 years, are used in chronology. But the Saros is not a chronological period, but only a portion of time with any arbitrary commencement. Hence the student must not look in works on chronology for any information upon it. (Riccioli,

*Alm. Nov.*; Weidler, *Hist. Astron.*; Bouilland, *Astron. Philol.*; Ferguson's *Astronomy*.)

SAROS. [HUNGARY.]

SARRACENIA'CEÆ, a natural order of plants placed by Lindley in the albuminous group of polypetalous Exogena. It consists of herbaceous perennial plants inhabiting bogs with fibrous roots and radical leaves, with a hollow urn-shaped or pitcher-shaped petiole, at the point of which is articulated the lamina, or blade of the leaf, which covers the petiole like a lid. The flowers are solitary or on scapes, and the petals and sepals are herbaceous. The calyx is composed of persistent sepals, often having a 3-leaved involucre without imbricate in æstivation. Corolla of 5 petals, unguiculate and concave. The stamens are hypogynous and indefinite, filaments short, anthers 2-celled, bursting longitudinally. Ovary superior, 5-celled, with a central many-seeded placenta; style single; stigma much dilated, peltate with 5 angles. Fruit a globose capsule, with 5 lobes, 5 cells, and 5 valves. Seeds very numerous; albumen abundant. The affinities of this order are not very obvious. It is usually placed near Papaveraceæ, on account of its dilated stigma, indefinite stamens, and embryo in the midst of a copious albumen. Lindley considers it to be related to Dicotylæ [DIONÆA], wherever that genus may be ultimately placed. In the remarkable structure of the leaves this order agrees with Nepenthaceæ and Cephalotaceæ.

There is only one genus belonging to this order, of which there are about six species, all of them inhabitants of the bogs and swamps of North America. Of their properties we know but little; they are chiefly interesting on account of their pitcher-like leaves, which are capable of holding water, and are thus said to furnish drink to wild animals in their native forests during periods of drought. The pitchers frequently contain the dead bodies of flies and other insects, which become putrid and produce an unpleasant smell around the plant, but are said to afford to the plant a source of nutrition.

*Sarracenia purpurea.*

a, Entire plant with leaves and flowers; b, the dilated stigma; c, ovary with columnar style; c, transverse section of fruit, showing seeds attached to parietal placentæ; d, seed; e, section of seed, showing the minute embryo and abundant albumen.

SARRALE  
SARREAU  
SARREGU  
SARRU'BA  
SARSAPA  
SARSAPA  
medicine, and  
rilla, under th  
and has been  
aspera, a plant  
that country.  
India, but are

specimens of an exactly similar root at Godfrey's, London, under the name of *Smilax aspera*. On consulting the works of Ainslie, Roxburgh, and a figure of Rhoede, he found that the root corresponded in every respect with that of *Asclepias pseudo sarsa*, now *Hemidesmus Indicus*, which by the natives is called *Nannari-rayr*, and by Europeans in India 'country sarsaparilla.' The roots are long, slender, and have a pleasant odour, often compared to that of oris-root. It is rugose, with its cortex often loose, furrowed longitudinally, and divided transversely into ring-like pieces. It has been long and extensively employed by the natives of India for much the same purposes as sarsaparilla, whence European practitioners were induced to give it a trial; and having been found efficacious, it has continued to be employed in the hospitals. Attention was first drawn to it in this country by Dr. Ashburner, in 1831, who says it increases the appetite, acts as a diuretic, and improves the general health,—plumpness, clearness, and strength succeeding to emaciation, muddiness, and debility. It has also been employed by other practitioners, who have spoken favourably of it; and as it is abundant and cheap, it seems worthy of introduction into general practice.

**SARTHE**, a department in France, taking its name from one of the streams by which it is watered, the Sarthe, an affluent of the Mayenne (which below the junction is called Maine), belonging to the system of the Loire. The department is bounded on the north and north-east by that of Orne; on the east by those of Eure et Loir and Loir et Cher; on the south by those of Indre et Loire and Maine et Loire; and on the west by that of Mayenne. Its form is remarkably compact, approximating to that of a circle, having its chief town, Le Mans, nearly in the centre. Its length from north to south, from the banks of the Sarthe below Le Mêle (department of Orne) to the border of the department of Indre and Loire, near Château la Vallière, may be estimated at 62 miles; its greatest breadth from east to west, from the neighbourhood of St. Calais to the bank of the Erve below Baillé, is about 58 miles. The area is estimated at 2407 square miles, being very near the average area of the French departments, and rather exceeding the conjoint area of the English counties of Hants and Berks. The population in 1831 was 457,372; in 1836, 466,888; showing an increase in five years of 9516, or above two per cent., and giving 194 inhabitants to a square mile. In amount and density of population it exceeds the average of the French departments in the proportion of about six to five, and is a little superior in both respects to the English counties with which we have compared it. Le Mans, the chief town, is 111 miles in a direct line west-south-west of Paris, or 122 miles by the road through Versailles and Chartres.

The surface is generally level. There are a few hills in different parts, but none of any height. The principal are just on the north-western border, about Sillé-le-Guillaume. The south-east side of the department is occupied by the formations of the cretaceous group which environ the chalk basin of Paris. The line which defines the outer edge of these formations passes northward from the southern boundary of the department between Le Lude and La Flèche to the neighbourhood of Le Mans, west of that town; it then runs north-east to the neighbourhood of Bonnetable, and then turning east-south-east crosses the Braye into the department of Loir et Cher. From beneath the cretaceous group, the formations between the chalk and the new red-sandstone crop out, and occupy the remainder of the department, except along the north-western boundary, where the lower stratified or the granite rocks of the great primitive district of Bretagne make their appearance. Some of our authorities speak of coal as produced in the department, but whatever works existed appear to have been given up. There were in 1834 three pits of anthracite, which yielded that year above 18,000 tons, and gave employment to above 250 men. Iron is procured; and there were in 1834 five iron works, with five furnaces for producing pig-iron, and fourteen forges for making wrought-iron; charcoal was the fuel almost exclusively employed. Freestone for building, marble, especially fine black, sandstone for paving, slates, millstones, granite, and fullers' earth are found. There are some mineral waters, but none in much repute.

The department belongs wholly to the basin of the Loire. The principal river is the Sarthe, which touches the border of the department on the north side near Alençon, and

flowing south-west separates it from the department of Orne, except near Alençon, where its course is beyond the boundary, to which however it soon returns. Several miles above Frénay, or Fresnay-le-Vicomte, it quits the border and flows in a winding channel south-east to Le Mans, just below which it receives the Huine on the left bank from the north-east. From the junction of the Huine the navigation commences, and the river flows south-west into the department of Maine et Loire. Its whole course on or within the border of this department may be estimated at 110 to 120 miles, for about 50 of which it is navigable. The Loir, a tributary of the Sarthe, crosses the department just within the south-eastern and southern border, from between Montoire (department of Loir et Cher) and La Chartre to between La Flèche and Durtal (department of Maine et Loire): it does not join the Sarthe in this department. Its course in this department may be estimated at about 55 miles, for 35 or 40 of which, viz. from Château-du-Loir, it is navigable. Beside the Huine and the Loir, the Sarthe receives the Bienne and the Orne on the left bank; and the Geay, the Vègre, the Erve, and the Vaige on the right. The Loir receives the Braye, the Elangsort, and the Orne on the right bank; the Huine receives several small streams. The rivers abound in fish; the Huine and its affluents yield excellent trout.

The official statement of the inland navigation of the department is as follows:—

Sarthe	:	:	:	:	52 miles
Loir	:	:	:	:	46 "
					—
Total					98

There are no navigable canals.

There were, 1st January, 1837, seven Routes Royales, or government roads, having an aggregate length of 248 miles, all in good repair. The principal road is that from Paris to Nantes, which enters the department on the north-east side, and passes through La Ferté Bernard, Connerré, St. Mars, Le Mans, and La Flèche. Roads run from Le Mans by Beaumont le-Vicomte to Alençon (department of Orne); to Laval (department of Mayenne); by Ecomoy and Château-du-Loir to Tours (department of Indre et Loire); and by Bouloire and Saint Calais to Blois (department of Loir et Cher). A road from Laval to Tours passes just within the south-western boundary of the department, through Sablé, La Flèche, and Le Lude; and one from Alençon to Orléans (department of Loiret) passes just within the northern border through Mamers. The departmental roads had an aggregate length of 219 miles, viz. 199 miles in good repair, and 20 miles unfinished. The bye roads had an aggregate length of 7000 miles.

The climate is mild and healthy. The soil varies much. The part occupied by the formations of the cretaceous group presents little else than a succession of sands. Part of this tract is made by care to yield good crops of grain, and other parts have been turned to account by planting them with the maritime pine (*pinus maritima*) as in the Landes of the south-west coast. The rest of the department has a tolerably productive soil. The area is estimated at about 1,550,000 acres, of which nearly 1,000,000 acres, or almost two-thirds, are under the plough. The principal grain crop is of wheat; but oats, buckwheat, and maize are also grown, and rye in the sandy districts. A considerable quantity of hemp and flax is raised, and a great quantity of trefoil seed, of which there is a large exportation, partly to England and partly to the North of Europe. The meadows and grass-lands occupy nearly 150,000 acres, and there are above 110,000 acres of heath or open pasture. The number of horned cattle is considerable; some of them are of a particular race which will carry a great deal of fat: sheep are numerous; the merinos are bred. Poultry and game abound; the former are an object of great attention round La Flèche, and are sent in great numbers to the markets at Paris. Bees are generally kept. The vineyards occupy about 25,000 acres; but the produce is for the most part of very inferior quality: the best growths are those of Les Janières, Chabaignea, and Bazougea, on the banks of the Loir. The orchards and gardens occupy as great an extent as the vineyards. Cider is the common drink of the people, but it is neither so pleasant nor does it keep so well as that of Normandie. A considerable quantity of fruit is grown, and some is exported. The chestnuts of Château-



du-Loir are reputed to be excellent. The woodlands occupy about 170,000 acres.

The department is divided into four arrondissements as follows:—

Name.	Situation.	Area in Sq. Miles.	Can- tons.	Com- munes.	Population in 1831.	Population in 1836.
Le Mans	{Cent. & W.}	733	10	116	157,851	164,667
Mamers	N.	622	10	144	131,867	133,444
Saint Calais	E.	432	6	56	71,334	70,834
La Flèche	S.	620	7	78	96,320	97,943
		2407	33	394	457,372	466,888

In the arrondissement of Le Mans are—Le Mans, population in 1831, 19,672 town, 19,792 whole commune; in 1836, 23,164 commune [MANS, LE]; La Guierche and La Suze, on the Sarthe; Ballon, population 4078, near the Orne; Connerré and Montfort, on the Huine; St. Mars-la-Bruyère, on the Narais, an affluent of the Huine; Savigné, on the Coeslon, another small affluent of the Huine; Ecomoy or Ecommoy, population 3499, near the Orne, an affluent of the Loir; Vallon, on the Geay; Loué, on the Vègre; and Sillé-le-Guillaume, population 1917 town, 2696 whole commune; and Conlie, between the Vègre and the Sarthe. La Suze is on the left bank of the Sarthe, over which there is a handsome bridge. Close to the town are the ruins of the castle, formerly occupied by the lords of the place. The townsmen are engaged in the manufacture of wax-lights, hats, and poultry; and carry on a brisk trade in wood, woollen cloth, liqueurs, and hardwares: there are six yearly fairs. Ballon is remarkable for the ruins of an ancient castle, which, from its situation on the top of a hill, forms a conspicuous object in the landscape: it was antiently one of the strongholds of Maine, and was taken, A.D. 1199, by Philippe Auguste. The townsmen manufacture coarse linen, in which, and in corn, they carry on considerable trade. Connerré has two remarkable druidical monuments. One is a cromlech formed by a slab or block of sandstone, about 2 feet thick, supported by five other blocks, forming three sides of an irregular quadrangle of more than 20 feet long and 8 to 10 feet wide. The other monument is an upright stone or obelisk, about 12 feet high above the ground, 8 feet broad, and on an average 2 feet thick. The blocks are all rough. The town of Connerré is small, but pleasantly situated in the meadows watered by the Longuève, a little stream which here joins the Huine, and over which, at the entrance of the town, is a good stone bridge. Montfort, distinguished from other places of the same name as Montfort-le-Rotrou, is on the slope of a hill, the summit of which is crowned by an old castle, whose massive walls render it at a distance a striking object. The townsmen are engaged in the manufacture of linen, which they excel in bleaching; and carry on trade in corn, hemp, yarn, and linen: there is a large market and four yearly fairs. There is an hospital in the town. The linen manufacture is also carried on at Savigné, distinguished at Savigné l'Evêque; that of paper at St. Mars. Ecomoy is a busy place: excellent butter is made, and building-stone and limestone are quarried and potters' earth is dug round the town; there are brick-yards, lime-kilns, and potteries; the townsmen manufacture linen. The church has a beautifully modelled equestrian statue of St. Martin. At Vallon, Loué, and Sillé-le-Guillaume linens are manufactured, and trade in corn is carried on: Sillé-le-Guillaume has an ancient castle.

In the arrondissement of Mamers are—Mamers, population in 1831, 5720 town, 5822 whole commune; in 1836, 5704 commune, between the Bienne and the Orne; Fresnay-le-Vicomte, population 2775 town, 2840 whole commune; and Beaumont-le-Vicomte, population 1918 town, 2381 whole commune, on the Sarthe; Bourg-le-Roy, between the Sarthe and the Bienne; La Ferté Bernard, population 2535, on the Huine; Saint Côme and Bonnetable, population 3872 town, 5803 whole commune [BONNETABLE], between the Orne and the Huine; and Montmirail, near the Braye. Mamers was antiently fortified, and was taken in the eleventh century by the count of Belême, and afterwards by the Normans; but there are now scarcely any traces of fortifications. The town is irregularly laid out, and consists of two large places or squares, with a number of streets adjacent to or terminating in them; neither streets nor squares are paved. The houses are tolerably

well built, chiefly of stone. The smaller of the two squares is occupied by a handsome covered market; the other is a large building, formerly a convent, now containing the offices of the sub-prefect and the mayor, the college, high school, the public library, the theatre, the prison, and the barrack of the gendarmes. There are public baths. The townsmen are engaged in the manufacture of coarse linens, in which 1600 persons in and round the town are occupied, and of calico, which gives employment to 2000 more. Hosiery is also made; and there are breweries and tan-yards. Great trade is carried on in corn, wine, brandy, wax, cattle, and especially sheep, which are considered to yield excellent mutton. There are five considerable cattle fairs in the year. Near the town is an antient camp, ascribed by some to the middle ages, by others to the time of Cæsar. Fresnay, or Frénay-le-Vicomte, has a linen-manufacture erected of late years, and a museum of stuffed animals. The townsmen are considered to manufacture the best of the linens sold at Paris as Alençon linens; and two-thirds of them are supported by this branch of industry. There are six yearly fairs for cattle and linen. Beaumont owes its origin and its distinctive epithet to the viscounts of Le Mans, who had a castle here, of which the remains serve as a prison. It is probably to one of these nobles that we ascribe the artificial earthen mound which is adjacent to the town, and which has been planted and laid out in walks winding to the summit, like the Dane-john hill at Canterbury. The townsmen manufacture drugget, serge, and prunella. The market, which is held in a large market-place, with a market-house, is well attended; corn and fat geese are sold. There are several vineyards near the town, but they do not prosper. La Ferté Bernard was the scene of a conference in 1189, between Henry II. of England and Philippe Auguste of France. It was shortly afterwards taken by Philippe: it was again taken, A.D. 1424, by the English, under the earl of Salisbury; and in the reign of Henri IV., A.D. 1590, by the prince of Conti. The town, whose population is augmented by that of the suburbs, which are comprehended in the adjacent communes, has nearly 4000, has a small but handsome parish church of Gothic architecture, a promenade, and an hospital. The old walls of the town remain; and there is a castle with keep and towers in pretty good preservation. The principal manufacture is of coarse checked linens for the colonies; linen-bleaching is also carried on; there are tile-works and tan, flour, and fulling mills. There is a well attended market, and much business is done in trefoil seed, in calves fattened in the surrounding meadows, and in inferior butter and tolerable cheese. There are seven fairs in the year. There is a public library. Saint Côme is a pleasant place in a delightful situation. Roman medals have been dug up here. Montmirail is on a hill: it has considerable glass works for making utensils for chemical and medical purposes. The townsmen trade in iron: they have four fairs in the year.

In the arrondissement of Saint Calais are—Saint Calais, pop. in 1831, 2864 for the town, or 3638 for the whole commune in 1836, 3783 for the commune, not far from the right bank of the Braye; Vibraye, pop. 3037, and Bessé, on the Braye; La Chartre, and Château-du-Loir, pop. 2752 town, 3000 whole commune, on the Loir; Grand-Lucé, on the Vègre, which flows into the Elangsort; and Bouloire or Bouloire on the Tortue, which joins the Longuève, or Longueval, feeder of the Huine. Saint Calais was antiently called Aulnoy from the name of the brook on which it stands, until it received its present name, derived from a Saint Calais who founded a monastery here in the sixth century. The town lies in a hollow, amid hills covered with scanty crops of corn; it has an interesting Gothic church and a spire, two public walks, one of them by the side of the brook, and a large place or square. The inhabitants manufacture serge and other woollens, cottons, linens, leather, and glass: they carry on trade in cotton goods and trefoil seed. There are a subordinate court of justice and a high school. Near the town are the ruins of an old castle. Vibraye has an iron-works, a tan-yard, and an hospital. Much corn and many pigs are sold in its market, and it has seven yearly fairs. Bessé, cotton goods, wax candles, and paper are made. Château-du-Loir gets its name from an antient castle of the counts of Anjou, erected in the eleventh century and demolished in the eighteenth. The older part of the town is badly laid out, and is steep, narrow, and

built streets; but the new street, along which the road from Le Mans to Tours passes, is straight and composed of neat stone houses with gardens; it traverses a handsome and regular square, planted with trees and serving as a public walk, on the site of the antient castle. Near the town, on a hill overlooking the valley of the Loir, is a singular faubourg, or suburb, consisting not of houses, but of caves hollowed out in the rock in two rows, one above the other, and inhabited by above a hundred families, linen-weavers chiefly, but some vine-dressers and labourers. There are at Château-du-Loir an hospital, a theatre, public baths, and a college. Linens, leather, and cotton yarn are manufactured; cattle, wood, corn, and wine are sold: there is a considerable weekly market; and there are six yearly fairs. La Chartre consists of one principal street, opening in one part into a small place or square, and of some smaller streets running into the principal one. Some of the poorer inhabitants live in caves, similar to those of Château-du-Loir, but not so pleasantly situated. Near the town are two mounds, the earthworks apparently of an antient castle. The inhabitants tan leather, and trade in wine and cattle; they have six considerable yearly fairs. Grand Lucé was rebuilt after a dreadful fire in 1786; much trade in corn and cattle is carried on. Coarse linens are manufactured at Bouloire.

In the arrondissement of La Flèche are—La Flèche, pop. in 1831, 5970 town, 6421 whole commune; in 1836, 6440 commune; Le Lude, pop. 2182 town, 3250 whole commune; and Vaas, on the Loir; Pontvallain and Mansigné, on or near the Orne; Noyen, Malicorne, Parcé, and Sablé, pop. 3304 town, 3999 whole commune, on the Sarthe; Précigné, between the Loir and the Sarthe; and Brulon, on the Végre. La Flèche is agreeably situated in the pleasant valley of the Loir. It consists of three principal streets, two of them parallel to each other running through the town for the distance of about half a mile, and the third at right angles to them; together with a few smaller streets or lanes. The two parallel streets are straight, wide, and well paved; the road from Paris by Le Mans to Angers and Nantes passes through one of them; the other is partly lined by the extensive buildings of the military school. The places or squares are small. The principal public buildings are the town-hall, an edifice of regular design, which remained for some time and perhaps still remains incomplete. The parish church resembles a village church: there is a pleasant promenade adjacent to it. The royal military school occupies a royal palace built by Henri IV., and afterwards bestowed by him on the Jesuits for a college. On the suppression of the Jesuits, in 1762, it was converted by Louis XV. into a military school; and after being suppressed at the Revolution, was revived by Louis XVIII. Prince Eugene, Descartes, and the astronomer Picard were educated here while the Jesuits had the place. The buildings are arranged round five courts; the principal of which, with its adjacent garden, is very handsome. The principal gateway is adorned with sculptured ornaments and a bust of Henri IV. There is also a large park, which is embellished by the running water brought from two or three miles distance for the supply of the building. There are about 600 pupils, 400 of them supported by the government. There is a handsome chapel in the institution, and there are a library of 9000 volumes and a gallery of paintings. The town has a theatre and two public bathing establishments. The trade of La Flèche is not great; it consists chiefly in the corn, hay, wine, poultry, and game of the neighbourhood; the two last are sent to Paris, where they are much esteemed for their delicacy. Black veils for nuns, leather, and glue are made. There are twelve yearly fairs. This town was repeatedly taken and retaken in the religious wars of the sixteenth century, and was also at a later period the scene of contest between the republican and Vendean armies. There are the ruins of an old castle of the feudal lords of La Flèche. Le Lude consists of well-built houses, but the streets are very irregularly laid out. It is commanded by an antient castle, whose massive quadrangular walls, situated on an eminence overlooking the Loir, and flanked by enormous round towers, one of them in ruins, present a striking appearance. The park in which the castle stands was stocked with fine timber, now partially or wholly felled. There is a small hospital in the town. The inhabitants carry on a considerable trade in leather, and have eight yearly fairs, one of them for leather and two for cattle. Vaas has a small square planted with trees; the townsmen manufacture leather; there are four yearly fairs. The town was,

before the Revolution, under the jurisdiction of the abbot of a Premonstratensian abbey founded in the reign of Charlemagne. At Pontvallain trade is carried on in cattle and swine; at Malicorne earthenware, pottery, and tiles are made; at Parcé paper is manufactured. Sablé was antiently a place of strength, but its fortifications have been entirely demolished. The streets are narrow and crooked; there is a small but pleasant boulevard raised like a terrace along the bank of the Sarthe, which forms a semicircular bend round the town. There is a bridge over the river, built of marble quarried near the town, which, though in its rough state of a slate colour, becomes of a deep black with veins of white when polished. There is a handsome mansion near the town, built in the beginning of the last century, but allowed to go to decay. A considerable manufacture of gloves, which are sent to Paris, is carried on; and there is considerable trade in corn, fruit, and the marble quarried near the town. There are four fairs in the year. At Précigné, or Pressegné, is a tolerably well frequented mineral spring; the town has a manufacture of coarse woollen cloth, and there are two fairs in the year. Leather is made at Brulon.

The population, where not otherwise noticed, is that of commune, and from the census of 1831.

This department, with that of Mayenne, constitutes the diocese of Le Mans, the bishop of which is a suffragan of the archbishop of Tours. It is in the jurisdiction of the Cour Royale and of the Académie Universitaire of Angers; and in the fourth military division, the head-quarters of which are at Tours. It sends seven members to the Chamber of Deputies. In respect of education it is considerably below the average of France. In every hundred young men enrolled in the military census of 1828-29, only thirty could read and write, the average of the French departments being above thirty-nine.

The department was in the earliest historic period chiefly included in the territories of the Aulerici Cenomani (*Αύλιπ-κιοι οἱ Κενομανοί*, Ptol.); small portions just on the border were probably included in the territories of the adjacent tribes; the Arvii (*Αροῦῖοι*, Ptol.), on the west, the element of whose name appears to have been preserved in that of the river Erve; and the Andes, or Andecavi (*Ἄνδικάναι*, Ptol.), and Turones (*Τουροῦντιαι* in some MSS. of Ptol., *Τούρονοι* in another), on the south. These were all included in the Roman province of Lugdunensis Tertia. The only antient town which is known to have been within this territory is Suindinum (Subdinnum, Tab. Peutinger; *Οβινδιον*, Ptol.), afterwards Cenomani, now Le Mans; there is a position, 'Fines,' in the Peutinger Table, which D'Anville places just on the border of the adjacent dioceses of Le Mans and Chartres. In the division of France into provinces, this department was included in Maine, except the southern border, which was included in Anjou; it was the scene of frequent hostilities in the middle ages, during a short period of which it formed part of the extensive Continental territories of the Anglo-Norman princes. It suffered considerably during the Vendean war which followed the French Revolution.

SARTI, GIUSEPPE, a composer, once in high repute, and whose name is still too familiar to the readers of musical history to be omitted here—though his works, like most that are written to suit the fashion of the day, are, with the exception of a sacred terzetto, consigned to oblivion—was born in 1730, at Faenza. In 1756 he became *Maestro di Capella* at the court of Copenhagen: he afterwards composed for the court of Dresden; and finally entered into the service of Catherine of Russia, who treated him with a liberality truly imperial, at whose demise he was continued in all his appointments and emoluments by Paul, her successor. His *chef-d'œuvre*, '*Giulio Sabino*,' an opera, which was extravagantly applauded abroad, and is highly spoken of by Dr. Burney, did not succeed in London; indeed the neglect into which it speedily fell here, and, in time, everywhere else, may be adduced as a proof of its inherent weakness, and of the want of that power in the composer which is apparent in most of his works that are known to us. Sarti produced about thirty operas, and some sacred music. Of the latter, the terzetto alluded to above, '*Amplius lava me*,' is well known and deservedly admired. He died at Berlin, in 1802.

SARTO, ANDREA VANUCCHI, called *del Sarto*, from the occupation of his father, who was a tailor, was born at Florence in 1488, and having shown an early predilection for drawing, was placed with a goldsmith to learn the busi-



ness of engraving or plate. Being noticed by Giovanni Barile, a painter of no great celebrity, he persuaded his father to entrust his son to his care. With him young Sarto remained three years, and manifested such extraordinary talent that Barile placed him with Pietro Cosimo, who was considered one of the best painters in Italy. On leaving the school of Cosimo he formed an intimacy with Francisco Bigio, with whom he executed some works in the public buildings of Florence, which gained him considerable reputation. Lanzi observes that his improvement was not so rapid as that of many other artists, but slow and gradual. It has been erroneously asserted that he never was at Rome, but we are assured by Vasari that he passed some time in that city. We are informed that it was after his return from Rome that he painted for the monastery of the Salvi his admired pictures of the Descent of the Holy Ghost, the Birth of the Virgin, and the Last Supper. Of the last, Lanzi reports, that at the siege of Florence in 1529, the soldiers, after having destroyed the church and part of the convent, when they entered the refectory, stood motionless before it, and had not the heart to demolish it.

Francis I., king of France, desiring to procure specimens of the works of the most distinguished painters in Italy, Andrea del Sarto was commissioned to paint a picture for his Majesty, and sent in a Dead Christ, with the Virgin, St. John, and other figures, painted in his best manner, which is now one of the chief ornaments of the Gallery of the Louvre. This picture being universally admired, the king invited the artist to Paris, where he was received with great distinction, and obtained considerable employment both from Francis and the nobility. Amidst this success he received a letter from his wife, urging him to return to Florence. He accordingly requested leave of absence for a few months, promising to return with his family and settle in France. The king granted his petition; and not only made him liberal presents, but entrusted him with large sums of money for the purchase of statues, pictures, and drawings. Andrea however, on returning to Florence, squandered away the whole of the king's money as well as his own. At last he was reduced to poverty; and his conscience reproaching him with his ingratitude to his royal benefactor, he sunk into despondency, was abandoned by his wife and the false friends with whom he had spent his property, and at last his afflictions were ended by the plague, which carried him off in 1530, in the 42nd year of his age.

The churches, convents, and palaces of Florence contain many of his best works. Andrea is praised by Vasari as the prince of the Tuscan school, for having committed fewer faults than any other Florentine painter.

His colouring is distinguished by sweetness and harmony of tone; and he is remarkable for the boldness of his relief and his perfect knowledge of chiaroscuro. His draperies are easy and graceful, and his design extremely correct. Yet he seems to have wanted the grandeur which characterises the greatest masters.

**SARUM.** We propose under this head to give an account of Old Sarum, and a notice of the bishopric now fixed at New Sarum, or Salisbury. [SALISBURY.]

Old Sarum, situated about a mile and a half north of Salisbury, is generally regarded as the *Sorbiodunum* of the Romans. Its name, derived from the Celtic words *sorbio*, 'dry,' and *dun*, 'a city or fortress,' leads to the conclusion that it was a British post; it probably belonged to the Belgæ, who inhabited this part of Britain, and was perhaps one of the towns taken by Vespasian when engaged in the subjugation of this part of the island under the emperor Claudius. [BRITANNIA, vol. v., p. 442.] The number of Roman roads which met at Old Sarum, and the mention of the place in the Antonine Itinerary, show that the place was occupied by the Romans, but the remains present little resemblance to the usual form of their posts. The roads led to *Calleva Atrebatum*, now Silchester; to *Venta Belgarum*, now Winchester; to *Durnovaria*, now Dorchester; and to the shore of the Bristol Channel.

In the Saxon times, Sarum, under the somewhat altered name of *Searbyrig*, *Serasbyria*, and *Sarisberia*, is frequently noticed by historians. Kenric, son of Cerdic, defeated the Britons in this neighbourhood, A.D. 552; and in 1003 the place was taken and burned by Sweyn, king of Denmark. Under the Anglo-Saxon and Anglo-Norman princes, councils ecclesiastical and civil were held here, and the town became the seat of a bishopric. There was a castle or fortress, which is mentioned as early as the time of

Alfred, and which may be regarded as the citadel; and the city was defended by a wall, within the enclosure of which the cathedral stood.

Early in the thirteenth century the oppression of the castellans, or captains of the castle, and their disputes with the bishops and clergy, led to the removal of the cathedral to its present site. Many or most of the citizens also removed, and the rise of New Sarum [SALISBURY] led to the decay of the older place: so that in the time of Letard there was not one inhabited house in it. It returned members to parliament 23 Edward I., and again 34 Edward III. from which latter period it continued to return them until it was disfranchised by the Reform Act. It was commonly referred to as the most striking instance of a rotten borough, continuing to return members when it had neither houses nor inhabitant.

The earthworks of Old Sarum are very conspicuous. They are on the right of the road from Marlborough to Salisbury, and consist of a circular or rather oval entrenchment; a smaller entrenchment of similar form within the first; and some earthen banks extending from the inner to the outer entrenchment, and subdividing the area between them. The outer entrenchment, consisting of a vallum or rampart surrounded by a ditch, encloses an area of twenty-seven acres and a half: the outer circumference of the ditch is just above seven furlongs, or nearly one mile. From the bottom of the ditch to the top of the rampart the height is 106 feet. The height of the rampart of the inner enclosure, measured in a similar way, is about 100 feet. There are a few fragments of walls. The outer enclosure has two openings or entrances; one, defended by a horn-work, towards the east, the other towards the west. The inner enclosure has only one entrance, namely towards the east. (Sir R. C. Hoare's *Antient Wiltshire*.)

The diocese arose from that of Sherborne, which was formed, in the reign of Ina of Wessex, by dismemberment from the diocese of Winchester, previously the only one in Wessex. In the early part of the tenth century, the diocese of Sherborne was divided into three; and the bishop of one of these had his seat successively at Ramsbury, not far from Marlborough, at Wilton, and perhaps at Sunning in Berkshire. In the time of Bishop Herman, in the reign of Edward the Confessor, this diocese and that of Sherborne were united, and the seat of the bishop fixed at Old Sarum, from whence, as already noticed, it was removed to Salisbury.

The diocese, before the late alterations, comprehended the counties of Wilts and Berks, the former comprehending the archdeaconries of Salisbury and Wilts, and the latter the archdeaconry of Berks. These were divided into thirteen rural deaneries, as follows: I. Archdeaconry of Salisbury—1, Amesbury; 2, Chalk; 3, Pottern; 4, Wilton; 5, Wylke. II. Archdeaconry of Wilts—6, Avebury; 7, Marlborough; 8, Cricklade; 9, Malmesbury. III. Archdeaconry of Berks—10, Abingdon; 11, Newbury; 12, Reading; 13, Wallingford.

By the recommendation of the Church Commissioners the following changes have been made or are to be made. The whole archdeaconry of Berks is transferred to the diocese of Oxford; and the deaneries of Cricklade and Malmesbury, in the archdeaconry of Wilts, to that of Gloucester. On the other hand, the archdeaconry of Dorset, comprehending the five rural deaneries of Bridport, Dorchester, Pimlico, Shafton, and Whitchurch, has been added from the diocese of Bristol. The number of archdeaconries is still three, that of rural deaneries twelve.

The cathedral clergy consist of the dean, precentor, chancellor of the church, treasurer, six canons residentiary, who are also prebendaries, sub-dean, succentor, thirty-eight prebendaries, and four priest-vicars; besides singing-men, choristers, organist, and other officers. The net yearly revenue of the bishopric, on the average of three years ending with 1831, was 3939*l.*, but it was supposed that on a more extended average it would amount to 5000*l.* or from that to 6000*l.* per annum. It is not proposed by the commissioners to make any alteration in this respect. The revenue of the cathedral at the same period averaged 2792*l.*, and was expected to decrease; the corporation sharing the revenue consisted of the dean, who received two-eighths, and six canons, who received one-eighth each. The dean, chancellor, precentor, treasurer, and prebendaries had their separate revenues, and the four priest-vicars formed a corporation by themselves.

**SARZA'NA.** [SPERZA.]

**SARZEAU.** [MORBIHAN.]

**SASSAFRAS**, the name of a genus of plants belonging to the natural order Lauraceæ. This is one of the genera into which the old genus *Laurus* of Linnæus has been divided by Nees von Esenbeck and other botanists. It is known by its diœcious flowers, 6-parted membranous calyx, with equal segments permanent at the base. The barren flowers have 9 stamens in 3 rows, the 3 inner with double-stalked glands at the base; the anthers linear, 4-celled, with their faces turned inwards. The fertile flowers have sterile stamens, which are fewer than or as many as in the barren flowers. The fruit is succulent, placed on the thick fleshy apex of the peduncle, and seated in the torn unchanged calyx. The leaves are deciduous; flowers yellow. The species of this genus most known is the *S. officinale*, the Sassafras Laurel, on account of its medicinal virtues. It is an inhabitant of the woods of North America, from Canada to Florida. It is mostly a small tree or bush, but sometimes attains the height of 40 or 50 feet. Its flowers are arranged in naked downy racemes, which open before the leaves appear, and are furnished with subulate deciduous bracts. The leaves are membranous, bright-green, smooth above, finely downy beneath, very variable in form, and tapering in a wedge-like manner into the petiole. The fruit is of a bright blue colour, as large as a small cherry, and seated upon red clavate peduncles. In America the sassafras is divided into two varieties, the red and white. Its great use is for medicinal purposes. It is however employed in America for making bedsteads and other articles of furniture, which are not liable to the attacks of insects, and give out a very agreeable odour. This plant is interesting in connection with the history of America, as it is said that it was its strong aromatic smell that convinced Columbus, when seeking the New World, that a shore was near at hand, and encouraged him to persevere, at a time when his crew had mutinied, and the failure of attaining the objects of his expedition was threatened. This tree has been grown in Great Britain, and in some instances has attained great height and grown luxuriantly. It may be propagated by cuttings of the roots or suckers, and should be planted in a sheltered situation. Its foliage is best when grown against a wall.

A species of *Magnolia*, the *M. glauca*, is called in America the Swamp Sassafras, and the Sassafras nuts of the London shops are, according to Humboldt, the produce of the *Nectandra Puchoryminor*.

**SASSAFRAS, MEDICAL PROPERTIES OF.** The tree which yields this substance is the *Sassafras officinale* (Nees) (*Laurus Sassafras*, Lin.); a native of North America, occurring from Canada to Florida. It is said to grow in Mexico, and Martius mentions it as a part of the *Materia Medica* of Brazil; but it is probable that it was introduced from Florida. The root is the officinal part in the London Pharmacopœia; but the whole plant possesses the aromatic odour common to the Laurinæ, and some assert that the bark of the stem and branches is stronger than that of the root; but this seems to be an error. The root, invested with the bark, comes to Europe in pieces sometimes two feet long, and from the thickness of an arm to half a foot in diameter, irregularly bent, knotty, and with a light, soft, porous wood. The bark also occurs detached from the wood in pieces two or three inches long, from one and a half to two inches broad, sometimes rolled outwards, but more generally curved inwards; of a dirty grey or brownish colour externally, and a fungoid surface, of a reddish colour internally. The taste is sharp, acrid, aromatic, and, as well as the odour, resembles fennel.

The chief constituents are: volatile oil, resin, and extractive. The oil is the most active. It may be obtained by distillation. Ten pounds of the root yield two and a half drachms. The specific gravity is 1.094. It consists of two oils, separable by water, in which the one floats and the other sinks. By time or a low temperature, it deposits a stearopten, or crystals of sassafras-camphor.

Sassafras acts as a stimulant to the circulation, especially of the capillaries, causing an increased secretion from the skin, if the person be kept warm, or from the kidneys, if cool. Should these organs fail to be influenced by it, heat and general excitement, with headache, are the results. It is of unquestionable utility in gout and rheumatism, but its activity is generally destroyed by the improper mode of administering it. Decoction dissipates the volatile oil, and is a most objectionable preparation. Infusion or a tincture

may be used, or the volatile oil rubbed up with sugar. Other species of *Sassafras* are used in India and Java.

**SASSA'NIDÆ.** [PERSIA—History.]**SA'SSARI.** [SARDEGNA.]

**SATELLITE** (*satelles*, an attendant soldier or guard), a name given to the smaller planets which accompany and revolve round the larger ones. With this exception, that the rotation of a satellite round its own axis is made in the same time as its orbital revolution round its primary, in every case in which it has yet been fully made out that there is a motion of rotation, there seems to be no circumstance which can be pointed out in which the satellites have any distinctive peculiarities. Those of Uranus (which move from east to west) even form an exception to what would otherwise be the universal law of the bodies of the solar system, namely, that they move from west to east. The earth has one satellite [MOON], JUPITER has four, SATURN seven, and URANUS six (according to William Herschel), though owing to the difficulty of seeing them, two only have yet been seen by any other observer: this point is further treated in URANUS. See also GRAVITATION, SOLAR SYSTEM, ASTRONOMY, GALILEO, HUYGHENS, CASSINI, HERSCHEL, &c.

**SATERLAND**, a district in the grand-duchy of Oldenburg, comprises the three parishes of Scharrel, Ramsloh, and Strücklingen, with a population of about 2000 inhabitants. This little tract forms a plateau surrounded by impassable morasses, over which there has hitherto been no road and scarcely a path. It is situated on two rivers, the Markä and the Ohe, which unite at Scharrel, and then, under the name of Sater-Ems, run north-west through the country to the Söste. It is 12 miles long, 5 broad, and is surrounded on all sides, except the river, with marshes and beaths. In very dry weather it is possible to enter it from East Friesland on horseback and in light carriages, though this is attended with considerable difficulty. On the other side the ground is not firm, except in the severest frost. The inhabitants, who are all of Frisian descent, still speak their mother tongue and likewise the Westphalian dialect. From their secluded situation, they have retained the manners of their ancestors, and are in this respect a very remarkable people. Their country is watered by the Sater-Ems, which facilitates their communication with East Friesland, whither they send their superfluous produce for sale, and receive in return the few articles which they require. They cultivate rye and buckwheat, which thrive very well in their sandy soil. They have oxen, sheep, and cows, considerable turf-moors, but no wood, and only here and there an isolated fruit-tree. They are exempt from game-laws, which is a very profitable privilege on account of the number of wild-fowl. They employ themselves in knitting stockings, and manufacture most of their clothes from the wool of the sheep; all of them are likewise free to exercise the trades of brewing, baking, and distilling, and also to fish without paying for a licence. At the hay-making season, the morasses are crossed in very light waggons with broad wheels not hooped with iron, and the horses have pieces of board attached to their feet, to prevent them from sinking in. The country is governed by twelve burgo-masters, four from each of the three parishes; half of them go out every year, and choose their successors, who must not be related to them by consanguinity, and whose appointment is confirmed by the people. This takes place in a general assembly of the inhabitants, held every year, on Shrove Tuesday, at Ramsloh, in the church of which the archives are kept.

**SATIN.** [SILK.]

**SATIN SPAR**, *Carbonate of Lime, Fibrous Arragonite* (?). Structure fibrous, the fibres parallel, usually waved, and always transverse to the vein in which the mineral occurs. Like arragonite in general, it is harder than common calcareous spar. Colour white, sometimes yellowish or greyish. Translucent. Specific gravity 2.7. It occurs at Alston Moor in Cumberland, and North America, in tabular masses of an inch or two in thickness, in veins in slaty clay and shale. It consists chiefly, if not altogether, of carbonate of lime.

**SATIRE** is properly a species of Roman poetry, and must not be confounded with the Satyric drama of the Greeks. The Latin word *Satura* or *Satira* appears to have originally signified a collection of various things, and accordingly this name is applied to food composed of various ingredients, and also to a law consisting of several distinct



particulars of a different nature. (Festus, s. v.; Diomed., iii., p. 483, ed. Putsch.) The Roman satire is first mentioned as a kind of dramatic performance (Liv., vii. 2), and appears to have been, like the early Atellanæ Fabulæ, only a rude improvisatory farce, without dramatic connection, but full of raillery and wit. This species of composition arose from the practice, which has prevailed in Italy from the earliest times to the present day, of the country people making rude extempore verses in ridicule of one another at various festivals, and especially at the time of the vintage. Such were the Fescennini verses, which Macrobius tells us (*Saturn.*, ii. 4) were sometimes written as satires upon persons. The old dramatic Saturæ continued to be performed on the Roman stage till a late period, under the name of Exodia, which were laughable interludes in verse, and were performed between the different Atellane plays. (*Dictionary of Greek and Roman Antiquities*, art. *Exodia*.)

The name of satire was afterwards limited to a species of poetry peculiar to the Romans, in which Ennius is said to have been the first writer. The satires of Ennius appear to have been so called because they were written on a variety of subjects, and in many different metres; but as hardly any fragments have come down to us, we know very little of the subjects of which they were composed. Lucilius however was the first who constructed satire on those principles of art which were considered in the time of Horace as essential requisites in a satiric poem. Lucilius principally used the hexameter metre, which was afterwards almost exclusively employed by the satiric poets. His poems were not only satires upon the vices and follies of mankind in general, but also contained attacks upon private individuals. They formed the model on which Horace wrote his satires; but the circumstances of the times prevented Horace, even if he had the inclination, from attacking eminent political characters, as Lucilius had done. His own easy temper and happy disposition, as well as the principles of the Epicurean philosophy, led him to attack the foibles and follies of mankind in a style of playful raillery, which forms a striking contrast to the severe invectives of Juvenal. The increased corruption of morals at Rome under the early emperors, and the cruel punishments which had been inflicted by Domitian upon the wise and the good, naturally led Juvenal to attack the vices of his age with severity and vigour. The works of the other Roman satirists are lost, with the exception of Persius and a few verses on the banishment of the philosophers by Domitian, which are ascribed to Sulpicia, who is supposed by some writers to be a contemporary of Tibullus, and by others of Ausonius. A list of modern authors on the subject of the Roman Satire is given in the article *ROMÆ*, p. 115.

**SATISFACTION**, in Law, is said to exist where a party, having a right of action, accepts from the party against whom he has it, a certain and valuable thing, or the performance of a certain and beneficial act, in lieu of his right of action. If the action is afterwards brought, the satisfaction may be pleaded in bar of it. Satisfaction may exist as to actions in which damages are recoverable, and as to some others (Blake's case, 6 Co., *Rep.*, 44; Peyton's case, 9 Co., *Rep.*, 78); but it cannot operate so as to dispense with the performance of a covenant under a deed, by reason of the rule of law that a deed can only be made void by an instrument of the same nature, and therefore implying the same degree of deliberation. Though where a right of action upon the deed has vested, in consequence of some wrong or default occurring subsequent to the execution of the deed, as in the case of a breach of covenant to repair, to pay rent, &c., there may be satisfaction. The satisfaction, to be valid, must have been accepted by the party who has the right, and must have proceeded from the party who is liable.

Nothing which is paid or done to a third party, or proceeds from him, can operate as a satisfaction. It must also be certain, that is, definite as to time, &c., and available; thus where the satisfaction is by a mutual agreement, it must be such an agreement as an action may be maintained upon. It must be valuable; by which it is understood not only that there can be no satisfaction consequent of a thing which has no value, as, for instance, a rush; but also that the value must be at least not obviously inferior in amount to that for which it is given, such as a payment of a less sum of money at the same or a subsequent day as that on which a greater is due. Although if there are advantageous circumstances attendant on the payment of a less sum, a payment before the day when the larger is due, or at

another place than that where it is payable, this may operate as satisfaction. But the giving of a horse or a statue may be a satisfaction of a claim for a sum of money, if accepted as such, though the horse or statue be in reality of less value than the money.

A negotiable instrument may operate as a satisfaction of a debt; and if the party who accepts it, by his own negligence fail to recover upon it, the debtor will nevertheless continue discharged. The performance must be actually executed; a mere endeavour, or a readiness to perform, such as a tender of money, or a part performance, cannot operate as a satisfaction. It must be beneficial; thus where one has made a forcible entry on the lands of another, it is not a satisfaction for the wrongful entry to permit that other to re-enter. In an action for trespass and taking cattle, a mere redelivery of the cattle is not a satisfaction, though their conveyance to another place, and redelivery there, may be so. The benefit also must be one partaking in some shape of a pecuniary character. It must either be money, or capable of being measured by money. Thus a submission before certain persons made in pursuance of the award of a court-martial, or an acknowledgement of the injury and prayer for forgiveness kneeling, though a satisfaction of honour, is not such satisfaction as to deprive the party of his right to damages. The thing must be given or done and accepted in lieu of the right of action; otherwise it is not a good satisfaction. Satisfaction to one of several plaintiffs is a bar to all; and satisfaction by one joint wrongdoer discharges the others. (*Com., Dig.*, tit. 'Accord'.)

**SATRAP** (*σατράπης*) was the name given to the governors of a province of the Persian empire. He was appointed by the king, and was responsible alone to him. Such a system of government has always existed in the large Asiatic empires; but the advantage which the Persian system had over many others of a similar kind, was the careful separation made between the civil and military powers. The governors of the garrisons and the commanders of the troops were independent of the satraps, and responsible only to the king. The duties of the satraps are briefly defined by Xenophon to consist in governing the inhabitants, receiving the tributes, paying the garrisons, and attending to whatever else is necessary. (*Cyrop.*, viii. 6, § 1-3.) In the latter times of the Persian empire, it became the custom to appoint the satraps to the command of the troops also, especially if they were members of the royal family. In this manner the younger Cyrus was appointed satrap of the western provinces of Asia Minor, and at the same time general of all the forces which assembled in the plain of Castolus. (*Xen., Anab.*, i. 1, § 2.) The practice of uniting the civil and military powers in one person tended to promote revolt among the satraps, and to prepare the way to the internal dissolution of the empire. The greatest danger to the command entrusted to some satraps was also dangerous to the royal power. An instance of this kind occurred nearly as early as the time of the first Darius, in the case of Orontes who was governor of Phrygia, Lydia, and Ionia, and was so powerful that Darius dared not proceed openly against him. (Herod. iii. 127.) Subsequently this practice became more frequent; Cyrus had the command of the greater part of the western provinces of Asia Minor; and after his death, Tissaphenes was allowed to hold them in addition to his own. From this period we frequently read of revolts of the satraps, and many of them became quite independent of the king of Persia. (Heeren's *Asiatic Researches*, vol. i., p. 417-26.)

The word satrap is evidently of Persian origin, but its etymology is not certain. Bohlen (*Das Alte Indien*, vol. i., p. 21) supposes it to be only another form of *kshatrapa*; that is, the lord or master of the *kshatriyas*, or warriors, the name of the warrior caste of the Hindus. But this etymology is opposed to what has been stated above, namely, that the satraps were civil and not military officers. Malcolm's *History of Persia*, vol. i., p. 271) supposes it to be another form of *Shattrapatti*, 'an umbrella-carrier;' while other writers connect it with the Sanscrit *kshetra*, a plain (from *ks* to inhabit), and the Persian *shehr*, a city (*Poiss. Etymogische Forschungen*, p. lxxviii.); but none of these etymologies are satisfactory. In the Book of Esther the satraps of the Persian empire are called *Achashdarpenim* (*אֲחַשְׁדָּרְפָּנִים*) from the singular *Achashdarpan*, which Gesenius (*Hebr. Lex.*) appears to consider rightly as merely another form of writing the word satrap or *kshatrap*, as the *ks* is a common

termination of Chaldee nouns; and the *a* prefixed to the word causes it to correspond to the *Exatrapes* (*ἑξατραπῆς*), which is used by Theopompus instead of *satrapes*.

**SATTARA**, or **SATARA**, a city of Hindustan, the capital of the small state of Sattara, is situated in the province of Bejapore and district of Moritzabad, in 17° 40' N. lat. and 74° 3' E. long., 57 miles south from Poonah in a straight line. Sattara is a small town on a rocky and precipitous mountain, with a fortress of great strength, and a handsome palace built by the raja since he came under the protection of the British. The Mahratta ancestors of the present raja were deprived of their power by the Peshwa in 1689. The British however captured Sattara in 1818, and restored it and the territory to the raja. A notice of these transactions and of the limits of the territory is given in the article **BEJAPORE**; see also **MAHRATTAS**.

**SATURATION**. When common salt, or indeed most other saline and many vegetable bodies, are added to water until it ceases to dissolve them, the solution so obtained is termed a saturated solution of the substance dissolved.

Saturation may exist with regard to one body and not to another; thus water saturated with common salt will still dissolve sulphate of soda, and *vice versa*; so also a saturated solution of common salt will dissolve sugar. There are many other cases in which the point of saturation may be determined by the cessation of solution; if, for example, carbonate of lime or carbonate of lead be added to dilute nitric acid, no more of these substances is dissolved than is requisite to saturate the nitric acid; and the solutions procured, when excess of these bodies remains unacted upon, are termed saturated solutions of nitrate of lime or nitrate of lead.

But there are other cases in which saturation cannot be determined by insolubility; as when both bodies are employed in a fluid state, or when the excess of a solid body is soluble in the water which holds the saturated salt in solution; if, for example, we add carbonate of potash in powder to dilute nitric acid, it will for some time continue to dissolve in the acid with effervescence, owing to the expulsion of carbonic acid in the gaseous state; and when this effervescence ceases, we may consider the solution as consisting of nitrate of potash, or nitric acid and potash, in which the saturation has been mutual; but the carbonate of potash, unlike the carbonate of lime, is soluble in water, and that which holds the nitrate of potash formed in solution is capable of dissolving it. In these cases the point of saturation is determined by the use of papers stained with different vegetable colours; if, for example, too much carbonate of potash should have been added to the nitric acid to saturate it, its presence will be indicated by turning paper coloured yellow with turmeric, brown; while, on the other hand, excess of acid is in general ascertained by paper stained blue with litmus, which is rendered red by the action of acids.

By these means a very important process in the manufacture of soap and glass is conducted; it is termed *alkalimetry*, and employed for ascertaining the strength of different samples of the carbonates of potash and soda, so largely used in glass and soap making. Sulphuric acid diluted to a known extent is added to the alkaline solutions, and when they affect neither blue nor yellow paper, the saturation is perfect, and the purity and strength of the alkalis are determined. The saturating power of bodies is in many cases greatly influenced by heat, while in others variation of temperature produces but little effect; thus cold water will take up nearly as much common salt as hot water; but sulphate of soda is more soluble in hot water than in cold, and hence it is that a saturated hot solution of this and many other salts deposits crystals on cooling. Cold water, on the contrary, dissolves more lime than hot, and a saturated solution prepared with water at about 32° holds nearly twice as much lime in solution as one prepared at 212°, and when the cold prepared solution is heated, lime is deposited. This however is a case of much rarer occurrence than the contrary one.

**SATURDAY**. [WEEK.]

**SATURN**, the name of one of the old planets, the largest of all the bodies of the solar system, except the sun and Jupiter. The planet itself is of a spheroidal figure, the axis of revolution being to the equatorial diameter in about the proportion of 11 to 12. It is accompanied by two rings of solid matter, unconnected with the planet and each other, but revolving round the former; these, not being usually

called satellites, are, we suppose, to be considered as parts of the planet, though the former denomination would perhaps be more correct. There are also seven satellites, of which and the rings we shall presently speak more at length. There are also, as in Jupiter, certain thin zones or belts on the surface of the planet, though they are not always seen.

The apparent equatorial diameter, at the mean distance from the earth, is about 16".2: the real diameter, that of the earth being 1, is 9.982, or about 79,000 miles, which gives a bulk of about 995 times that of the earth. The mean density is about .55 of that of the sun, or one-eighth of that of the earth; and the mass of the planet is about 1-3512th of that of the sun. It revolves on its axis in .428 of a day, or 10 hours, 29 minutes: its equator is inclined to the ecliptic at an angle of 31° 19'. Its light and heat are to those of the earth as 11 to 1000.

*Elements of the orbit of Saturn.*

Epoch 1801, January 1, 12<sup>h</sup> mean astronomical time at Greenwich.

Semiaxis major, 9.5387861, that of the earth being assumed as the unit.

Excentricity, .0561505; its secular diminution (or diminution in 100 years) .000312402.

Inclination of the orbit to the ecliptic 2° 29' 35".7; its secular diminution 15".5.

Longitudes from the mean equinox of the epoch: (1) of the ascending node 111° 56' 37".4; its secular increase (combined with the precession) 3070"; (2) of the perihelion 89° 9' 29".8; its secular increase (combined with the precession) 6950"; (3) of the planet (mean) 135° 20' 6".5.

Mean sidereal revolution in 365½ days 43996".13; sidereal revolution 10759.2198174 mean solar days.

The first six satellites move nearly in circular orbits (though that of the sixth is said to be sensibly elliptical) round the planet, their circles being exactly (or very nearly) in the plane of the planet's equator, which is also that of the rings. The seventh satellite, which is much the largest (and which is known, by William Herschel's observations, to revolve on its axis in the same time as its revolution in its orbit) moves more nearly in the plane of the ecliptic than in that of the planet's equator, and has a sensibly elliptical orbit. This is all that is known; for while on the one hand the difficulty of seeing the satellites so as to get good measures has prevented an accumulation of proper observations, the ring on the other hand presents by its attraction a new disturbing force, the complete effects of which, in the absence of sufficient observations, it has not been thought worth while to trace.

The farthest satellite but one, and also the largest but one (now called the sixth), was the first discovered, by Huyghens, in 1655. As soon as the five last satellites were discovered, and until the time of Herschel, they were called the first, second, &c., in the order of their distances from the planet. This old nomenclature was gradually abolished after the discovery of a sixth and a seventh satellite by Herschel, being in reality the first and second in order of distance. Some confusion however has ensued in various places: thus, in the article **ASTRONOMY** (pages 535 and 536) it is said that Cassini discovered the first and second satellite, and also that Herschel did the same: both assertions are true, inasmuch as Cassini discovered what were the first and second satellites (now the third and fourth), and Herschel discovered what immediately became the first and second satellites in right of their position. The following table contains all the comparisons requisite to correct this confusion:—

*Satellites of Saturn.*

Order in dist. from planet	Order of discovery	Antient Nomenclature	Sidereal revolution in mean solar days	Mean distances, equatorial semidiameter of planet being 1.	Date of discovery	Discoverer.
1	5	..	d. h. m. d. 0 22 39 or 0.94271	3.351	1789	W. Herschel.
2	5	..	1 8 53 .. 1.37024	4.300	1789	W. Herschel.
3	4	1	1 21 18 .. 1.88790	5.284	1684	D. Cassini.
4	4	2	2 17 45 .. 2.73948	6.819	1684	D. Cassini.
5	3	3	4 12 25 .. 4.51749	9.524	1672	D. Cassini.
6	1	4	15 23 41 .. 15.94530	22.081	1655	Huyghens.
7	2	5	79 7 55 .. 79.32960	64.359	1671	D. Cassini.



The rings are solid circular bodies, rounded, it would seem, at the edges, and two in number, having a motion of revolution round their centres, which is completed in 428 of a day, or 10 hours, 16 minutes; about 13 minutes less than the rotation of the planet itself: this is also the table in which a satellite would revolve at the same distance from the planet as the middle part of the ring. Sir John Herschel gives the following as the result of Professor Struve's observations and his own:—

Exterior diameter of exterior ring	=	176418	miles
Interior	"	155272	"
Exterior diameter of interior ring	=	151690	"
Interior	"	117339	"
Equatorial diameter of the body	=	79160	"
Interval between the planet and interior ring	=	19090	"
Interval of the rings	=	1791	"
Thickness of the rings not exceeding		100	"

Several observers have seen concentric black lines on the outer ring, as if it consisted of several rings; but neither W. Herschel, Sir J. Herschel, nor Professor Struve, with the most powerful instruments, could detect these lines. The question is a curious one, because if it were the consequence of a telescopic defect, it is difficult to say why the *external* ring only should exhibit these appearances. Captain Kater sums up this question ('Mem. Astron. Soc.,' vol. iv., p. 387) in the following manner: 'From the observations which have been given in the present paper, we may deduce the following conclusions:—

'That the exterior ring of Saturn was observed by Short to be divided into three or four concentric rings.

'That Professor Quetelet, in December, 1823, at Paris, with an achromatic telescope of ten inches aperture, saw the outer ring of Saturn divided into two concentric rings.

'That on the 17th December, 1825, the outer ring of Saturn appeared to me to be made up of at least four rings, the widest interval being in the middle. That on the 16th and 17th January, 1826, I again remarked these divisions of the exterior ring.

'That these divisions were also observed by a friend who was with me on the 17th December, 1825, but who did not remark that one division was stronger than the others.

'That another friend, who was with me on the same evening, and who is very shortsighted, saw the stronger division, but could not perceive the others. I think it will be allowed that the evidence here given goes far to establish the probability of the outer ring of Saturn being composed of several concentric rings. On the other hand it appears that Sir William Herschel, Mr. Herschel, and Mr. Struve, though observing with very superior instruments, could perceive no such divisions as those which I have described.

'On the 22nd January, 1828, the evening being perfectly favourable, I again examined Saturn with great care for several hours, but no divisions of the outer ring were then perceptible.

'It has been remarked by Sir William Herschel, by Mr. Struve, and by most persons who have observed Saturn, that the exterior ring is much less brilliant than the interior: may not this want of light in the outer ring arise from its having a very dense atmosphere: and may not this atmosphere, in certain states, admit of the divisions of the exterior ring being seen through it, though under other circumstances they remain invisible. With respect to the form of the edge of the inner ring of Saturn, next to the planet, the appearance under favourable circumstances is such as to leave no doubt on my mind of its being rounded.'

The physical theory of the rings is curious as having been one of the points in which theory outstripped observation. Supposing the figure of Saturn a perfect spheroid, and the rings to be perfectly concentric with the planet, and perfectly regular in figure, it is obvious that the attraction of the planet would never disturb the system, since it would draw all sides equally towards the centre. But let the slightest disturbance take place, that is, let the centre of the rings be thrown in the smallest degree out of that of the planet, and one side begins to be drawn more forcibly towards the planet than the other, and this effect must continue and become stronger, until at last the ring is thrown upon the planet at one point. Laplace showed that it was essential to the stability of this system that the centre of the rings, instead of being fixed in that of the planet, should describe a small orbit; that is, that the rings should have a slight oscillating motion to and from the planet combined

with an oscillating motion of their planes; and recent observations have shown that such is the case. (Sir J. Herschel, *Astronomy*, p. 284.)

The phenomena of the rings to an inhabitant of (say) the northern hemisphere of the planet must be as follows: when the sun is on the northern side of the equator, a pair of luminous arches must be visible, extending from horizon to horizon. At the equator, only the thickness of the ring will be seen extending over head from east to west. In going from the equator towards the north pole, the arch will gradually rise and set farther south, but its meridian thickness will increase, and its greatest altitude will diminish. At about 40° of north latitude, the lower arch will have become a luminous segment of an ellipse, the top of which will become lower and lower until, at 50° or thereabouts, the higher arch will have become only a segment; and a few degrees more of north latitude will make it vanish altogether. But in the south latitudes, the ring will not shine at all while the sun is north of its plane, except in a portion of its thickness; while those who are in the shadow of the rings will not see the sun at all, sometimes for several years. For many days together, in certain situations, the only day will be the emergence of a part of the ring from the ring for a short time.

To an inhabitant of the earth, the phenomena of the rings are as follows:—They are projected into an elliptical form, of which a portion is sometimes hidden behind the planet: when this is the case, the shadow of the planet is seen on the ring. When the sun is in the plane of the ring, which happens twice in every Saturnian year, the edge only of the ring is enlightened, and it can only be seen in the very best telescopes: the next arrival of this disappearance is in December, 1847. As the sun (and with it the earth) leaves the plane of the rings, the latter appear to open, and the opening continues during a quarter of the Saturnian year; when the opening is widest, the longer diameter appears about double of the shorter one. The north or south side of the ring is seen, according as the sun is north or south of its plane.

SATURNALIA, a festival celebrated by the Romans in honour of the god Saturnus. [SATURNUS.] According to some traditions, it had been celebrated by the Aborigines long before the building of the city, and was instituted by the fabulous king Janus, after the disappearance of Saturnus from the earth. Others said that it was instituted by the Pelasgians, or by the followers of Hercules, who had been left behind in Italy. (Macrob., *Sat.*, i. 7.) A second set of traditions referred the institution of the Saturnalia to a much later period; one of them ascribed it to king Tullus Hostilius, who, after a successful war against the Albans and Sabines, was said to have founded the temple and established the festival of Saturnus at Rome. (Macrob., *Sat.*, i. 8.) Another tradition, adopted by Livy (ii. 21) and Dionysius (vi., *ab init.*) which refers it to a still later time, ascribed the institution of the Saturnalia to the consuls A. Sempronius and M. Minucius (497 B.C.). The apparent incongruity of this and some other accounts may easily be removed: those who trace the Saturnalia to a period antecedent to the building of the city, can only mean that the worship of Saturnus was very ancient in Italy, while those who assign a later date to the institution may be understood to refer to the introduction of the worship into the city of Rome; and although festivals in honour of Saturnus may have been celebrated at his altar in the Roman Forum previous to 497 B.C., yet the regular and periodical celebration of the Saturnalia may not have been established before this time, when a temple was dedicated to the god in the clivus leading from the Forum to the Capitol. After this time the Saturnalia were celebrated regularly every year, on the 19th of December, the whole of which month was sacred to Saturnus; but after J. Cassius had added two days to this month, the celebration began on the 17th (Macrob., *Sat.*, i. 10), and the people, being fond of such merry-makings, continued the festivities until the nineteenth, and even longer. This however was not an innovation produced by the alteration of the calendar, for before that event the Romans had been in the habit of making many holidays (generally seven) at the season of the Saturnalia, though it was known that the festival of Saturnus itself did not last more than one day. Augustus at first sanctioned the celebration of the Saturnalia during three days, and Caligula and Claudius increased the number to five days. (Macrob., *Sat.*, i. 10; Sueton., *Calig.*, 17; *Dom. Cass.*, lix., p. 739.)

The Saturnalia was a harvest festival, and was held, as we have seen, at a time when all agricultural labours were over, and as at such a season every husbandman would naturally give himself and his servants a holiday, and offer his prayers to the god whose especial protection he solicited, so the Saturnalia were national festivals instituted with the same object. It was generally believed that during the golden age of the reign of Saturnus there were no slaves, and the Saturnalia were intended to restore that happy state of things for a short time, by giving to servants and slaves a complete holiday. They were on this occasion allowed to appear in the dress of free citizens (Dion Cass., ix., p. 779), were waited upon at their feasts by their masters, were free from every kind of service, and enjoyed the most perfect freedom of speech. Even criminals were sometimes restored to freedom, and then dedicated their chains to Saturnus. The whole season was one of universal rejoicing for all the people of Rome, and the city resounded with the shouts, 'Io, Saturnalia! Io, bona Saturnalia!' Everybody ate and drank plentifully, and invited or visited his friends and relations. It was also customary for persons to make presents to one another on this occasion (Senec., *Epist.*, 18; Sueton., *Aug.*, 75), and clients presented their patrons with wax-candles. (Macrob., *Sat.*, i. 7; Varro, *De Ling. Lat.*, iv., p. 19, Bipont.) Children generally received little figures, which were called *oscilla*, or *sigilla*, from which the last day of the Saturnalia derived the name 'sigillaria.' During this festival all business, private as well as public, was suspended; no war was commenced, no battle was fought, and no punishment was inflicted on offenders. (Macrob., *Sat.*, i. 10.) The persons who offered sacrifices to Saturn had their heads uncovered.

The Greek writers, when speaking of the Roman Saturnalia, generally call the feast 'Kronia,' as they considered the two festivals, as well as the deities in whose honour they were held, Saturnus and Kronos, as identical. (Comp. Buttman, *Mythologus*, ii., p. 52, &c.; Hartung, *Die Religion der Römer*, ii., p. 124, &c.)

SATURNUS, one of the principal divinities of the antient Italians, was considered to be the protector of agriculture and of all civilization arising from it, whence he is generally represented with a sickle in his hand. His name probably contains the same element as the verb *sero* (sa), whence he was considered as the protecting divinity of all that was sown and planted, and as the giver of plenty. The Italian legends represented him as having come from abroad to the shores of Italy, in the reign of Janus, by whom he was hospitably received. Notwithstanding this, Saturnus was always considered as the first king of the Aborigines, probably because agriculture and civilization in Italy dated from his reign. (Virg., *Aen.*, viii. 319; Aurel. Vict., *De Orig. Gent. Rom.*, c. 1, &c.) He was said to have established a settlement on the Capitoline Hill, which from this circumstance was called the Saturnian Hill, and the settlement itself, Saturnia. He now began to teach the Italians the art of cultivating the fields, and led them from their savage state to the peaceful occupations of civilised life, so that the whole land of Italy was called, after him, Saturnia, or the land of fruit. In agriculture he is said to have taught his subjects the use of manure (*stercus*), from which he derived the surnames of *Stercutus*, *Stercilinus*, and *Stercenius*. (Macrob., *Sat.*, i. 7.) His rule was so just and mild, that the age in which he reigned was afterwards described as the golden age of Italy. His wife, called *Ops*, was in aftertimes worshipped as the goddess of plenty. After the death of Saturnus, or rather after his disappearance from the world, he was raised to the rank of a god, an altar was erected to him on the spot which was afterwards called the Forum, and a temple near the foot of the Capitoline. Concerning his worship at Rome, see SATURNALIA.

The Greek writers and the later Romans, who were fond of identifying the deities of the two nations, by which they produced great confusion in the mythology of Italy, considered Saturnus and Kronos as the same divinities. This opinion has been maintained with strong arguments by Buttman, *Mythologus*, ii., 28, &c.; but Hartung, in his *Die Relig. der Röm.*, ii., p. 123, more justly considers the two divinities as quite distinct, and Saturnus as an antient national divinity of the Italians.

SATYR (*Satyrus*, *Σάτυρος*) is the name by which the antients designated a class of rustic deities, or Dionysii. Like the Panes and Fauni, they were a kind of intermediate beings between men and animals, and the features which

they had in common with the latter were chiefly derived from goats. They seem originally to have been a sort of rustic or sylvan gods, who were worshipped in some parts of Peloponnesus. In the earlier works of antient art they are represented with rather long and pointed ears, bald-headed, and with little protuberances like horns behind their ears. Sometimes their figure approached still nearer to the animal form, as they were represented with goats' feet and horns. During the best period of Grecian art the human form is entire, and the animal character is expressed by a little tail at the lower part of the back, and by a considerable degree of sensuality in the features and attitudes. Satyrs were the constant companions of Bacchus, and in Bacchic processions they always appear dancing, with cymbals or flutes in their hands. In the Greek drama the chorus at the Bacchic festivals originally assumed the character of satellites of Bacchus, that is, of satyrs, and it is expressly stated that Arion not only invented the tragic dithyramb, but introduced satyrs, whence, according to some accounts, the name tragedy, or goats' song, arose. But the chorus of the Attic tragedy, in the course of time, gradually lost its satyric character, and a distinct satyric drama was developed, which is described by the antients as a playful tragedy. The complete separation of this satyric drama from tragedy is ascribed to Pratinas of Phlius.

(Müller, *Archäolog. der Kunst*, p. 515, &c.; H. C. A. Eichstädt, *De Dramate Græcorum Comico-Satyrico*, Lips., 1793; and above all, Casaubon, *De Satyrica Græcorum Poesi et Romanorum Satira*.)

SATYRIC DRAMA. [EURIPIDES.]

SAUERLAND. [GERMANY.]

SAULIEU. [CÔTE D'OR.]

SAUMAISE. [SALMASIUS.]

SAUMUR, a town in France, in the department of Maine et Loire, on the Loire; 182 miles from Paris by Orléans and Tours, 40 from Tours, and 29 from Angers, the capital of the department. Saumur is not noticed in history before the eighth century. In the eleventh century it belonged to the count of Blois, from whom it was taken by Foulques or Fulk Néra, duke of Anjou. In the reign of Henri III. it was placed, as security for some engagement, in the hands of Henri IV., who appointed Du Plessis Mornay governor. Under the care of this eminent man, it rose to great prosperity; the Huguenots from all parts came to settle here; an academy was instituted, and commerce and the arts flourished. But the revocation of the edict of Nantes ruined the town: the population diminished from 25,000 to a fourth of that number; and it has with difficulty recovered so far as to number, in 1831, 9977 for the town, or 10,652 for the whole commune; and in 1836, 11,925 for the commune. Saumur was taken in June, 1793 by the Vendéans, but they were forced, after a few days, to evacuate it. The town stands on the south bank of the Loire, which here flows in a divided channel, forming a number of small islands opposite the town. The suburb of La Croix Verte, through which the road from Tours to Angers passes, is on the north bank of the river, and is united to the town by a succession of bridges, of which that nearest Saumur is a noble structure nearly 900 feet long, with twelve arches. The river Thoué flows near the town on the south-west side, and joins the Loire a short distance below. Saumur is ill laid out, but the houses are pretty good and built of stone, and a considerable number of them may be called handsome; the new quarter of the town presents a fine appearance. There is a fine quay along the bank of the river. Among the public buildings are the church of St. Pierre, an antient structure with a modern portal and a steeple remarkable for the boldness of its architecture; the church of Notre-Dame-des-Ardillières; the town-hall, a Gothic building; the antient castle, long used as a state prison, and now occupied as an arsenal; the theatre, elevated on arches which inclose a market-house, and handsome within; a fine range of cavalry barracks, with two riding-houses; the abbey of St. Florent; and the house formerly belonging to the abbot, restored by Napoleon. There are altogether in the town five bridges, four churches, two nunneries, a foundling and two other hospitals, a high school, a cavalry school, a public library, a theatre, handsome public baths, and a prison.

The townsmen manufacture beads and other small ornamental wares in glass and enamel, and some copper and iron utensils: there are rope-walks, tan-yards, curriers' shops, and a refining-house for saltpetre. The glass and enamel works give employment to 600 persons of both



sexes and of all ages. Trade is carried on in corn, pulse, white wines of good repute, brandy, vinegar, hemp, flax, and plums; there are four tolerably large fairs in the year. Sandstone, which does well for building, is quarried in the neighbourhood: a considerable quantity is sent down the Loire to Nantes.

Saumur gave name to the district of Saumurais, a subdivision of Anjou. It was the birth-place of Madame Dacier.

SAUNDERSON, DR. NICHOLAS, an English scholar, particularly distinguished by the extent of his acquirements in classical learning and mathematics, under the disadvantageous circumstance of having become blind from the small-pox at the age of twelve months.

He was born in 1682, at Thurstleton in Yorkshire, where his father held an appointment in the Excise; and at an early age he attended the free-school at Penniston, where he was taught the rudiments of the Latin and Greek languages. It is not stated by what means the youth obtained a knowledge of the forms of letters or numbers; and probably the first instruction which he received in literature and science was conveyed to his mind by oral information only.

The elder Saunderson appears to have very soon observed the predilection of his son for mathematical subjects, and though burthened with the duties of his appointment and the cares attending a numerous family, he laboured diligently to make him acquainted with all the science which it was in his power to communicate. This consisted merely of the first elements of numbers; and low as these may be in the scale of knowledge, it will be readily conceived that the anxious parent must have had an arduous task to perform in enabling a pupil bereaved of sight to understand the combinations which enter even into the rules of common arithmetic. The benevolence of Mr. Richard West of Underbank and Dr. Nettleton came however in furtherance of the father's efforts; and these gentlemen perceiving the remarkable talent of the youth, then about 18 years of age, zealously exerted themselves to communicate to him instruction in algebra and geometry. By the kindness of his friends, young Saunderson was also enabled to spend some time in the prosecution of his studies at an academy near Sheffield. From this time his progress became rapid. By the help of a retentive memory he succeeded in resolving the questions usually given as exercises in elementary works, and by the power of his genius he discovered methods of investigating propositions of considerable intricacy. His application to mathematics did not however prevent him from continuing to cultivate the study of classical literature; and it is stated that, besides making himself familiar with Cicero, Virgil, and Horace, he became enabled to understand the works of Euclid, Archimedes, and Diophantus, when read to him in the original Greek.

Mr. Saunderson having decided on making an effort to establish himself at Cambridge as a teacher, went to that university in 1707. He resided in Christ's College, and immediately commenced a series of lectures on the Universal Arithmetic, the Optics, and the Principia of Newton. At this time, Mr. Whiston, the Lucasian professor of mathematics, was engaged in the delivery of lectures on the same subjects; and it is honourable to the benevolence of this gentleman, that he readily consented, at the request of the friends of the blind youth, that the latter should labour in the same field. The peculiar circumstances under which Saunderson taught, and his great talents, procured for him many pupils, and were the means of bringing him into a correspondence with Sir Isaac Newton, and to an intimacy with the other great mathematicians of that time. When Whiston was removed from his chair, in 1711, queen Anne, at the recommendation of Sir Isaac, was induced to confer on Mr. Saunderson the degree of M.A., in order that he might become qualified to hold the place which had become vacant by the retirement of his friend. Saunderson, on being appointed, pronounced an inaugural discourse in Latin, and from that time devoted himself wholly to his professional duties. In 1723 he married a daughter of the Rev. Mr. Dickson, rector of Coxworth; and in 1728, when the king, George II., visited the university, he was, by the royal authority, made Doctor in Laws.

Dr. Saunderson continued to enjoy good health till near the end of his life. He died on the 19th April, 1739.

This extraordinary man composed, in writing, for the use of his pupils, several lectures on different subjects of na-

tural philosophy, but they were never prepared, nor perhaps intended for publication. A valuable treatise which he had composed on the elements of algebra, appeared at Cambridge in 1740, in two vols. 4to.; and another on fluxions: 8vo, including a commentary on some parts of Newton's 'Principia,' came out in the year 1756.

In order to perform arithmetical computations, Saunderson used a square board divided by lines at one-tenth of an inch asunder, and parallel to the sides, into many small squares, each of which was pierced with nine holes in three parallel rows. Small pins were placed by the hand in these holes, and the value of a digit was indicated by the particular hole, in each square, in which the pin was placed. A pin with a large head placed in the centre hole denoted zero, and one with a small head in the same hole indicated unity. A large-headed pin in the centre, with a small-headed pin in the first hole of the first row, expressed the number 2; a large-headed pin in the centre, with a small-headed pin in the second hole of the first row, expressed the number 3; and so on. The process is described in the first volume of the 'Elements of Algebra,' and it is evident that by such means any number may be easily expressed, and any arithmetical operation performed. He used the same machine for representing geometrical diagrams; the pins being placed at the angles of the figure, and connected by threads which indicated the lines.

His ideas of the forms which plane or solid figures would assume when viewed by an eye placed in a given position, were remarkably correct and distinct; and we are informed by Dr. Reid (*Inquiry into the Human Mind*, ch. 6), that he understood the rules of perspective and the projections of the sphere. But the mental process by which he acquired this kind of information was probably peculiar to himself; for Dr. Reid states that once in conversation Saunderson acknowledged that he had found great difficulty in understanding Dr. Halley's demonstration, that the angle made by two circles of the sphere was equal to the angle made by their projections on a plane, adding that when he considered the proposition in his own way he became aware of its truth.

Dr. Saunderson possessed in a high degree the senses of feeling and hearing. It is said that he could distinguish true from counterfeit Roman medals by the different degrees of their smoothness; and on one occasion, when some students were taking the sun's altitude in the garden of Christ's College, he could tell, by some effect of the air upon his person, when very light clouds were passing over the disk of the luminary. When he entered a room, he could judge of its magnitude and of his distance from the wall by the sound of his footsteps. In his youth he had learned to play on the flute; and it is said that he succeeded so well as to give room to suppose that if he had applied himself to music, he might have excelled in it to as great a degree as in mathematics.

Saunderson is described as having been extremely passionate. He was imbued with a strong sense of the importance of truth, but he too often expressed his sentiments with a freedom which caused him to have many enemies. It may be said that he was better qualified to inspire admiration than to make or preserve friends. He is accused moreover of having been decidedly a sceptic in matters concerning religion.

SAURAT, a town in France, in the department of Ariège, not far from Tarascon. The inhabitants, who, in 1831, amounted to 2563 for the town, or 5014 for the commune, are engaged in the manufacture of wrought-iron, into which the ore is immediately converted. Charcoal is the fuel exclusively employed. The ore is obtained in the neighbourhood. There are two fairs in the year.

SAURIANS (*σαῦρος*, or *σαῦρα*, a lizard), the term by which the great family of Lizards is generally designated. The animal forms more strictly included under it are those comprised under the genus *Lacerta* of Linnæus (after deducting the Crocodilians and the Salamanders), and under the genus *Draco* of the same author.

To these, Cuvier observes, the family *Anguis* might even be joined, because their osteology, especially that of the head, resembles the osseous structure of many of the Lizards.

In the large acceptation of the term *Saurians*, the Pterodactyles, Enaliosaurians, and Crocodiles are included.

The general arrangement of them will be found under the article REPTILES.

## ORGANIZATION.

*Skeleton.*—If we take the living forms collected under the genera of Linnæus above mentioned, after eliminating from the genus *Lacerta* the groups above excepted, we shall find that all the animals have a similar structure of the skull, of the shoulder-blade, and of the *os hyoïdes*, or that they exhibit but slight variations in the composition and proportion of the parts, whilst they differ considerably from the Crocodiles and Tortoises, and still more from the Salamanders, as Cuvier, with his usual acuteness, has observed.

*Skull.*—Cuvier remarks that the common characters of this family, relatively to the osteology of the head, consist principally of the following points:—

1. The four ordinary occipital bones form the ring which surrounds the encephalon backwards. The lateral occipital is not divided into two, as in the Tortoises. In front of the occipital bones are placed the sphenoid below, and the *os petrosum* laterally: the parietal covers the whole like a roof.

2. The sphenoid bone is visible throughout its inferior surface; the pterygoïdians, forming a simple continuation of the palatine bones, are prolonged to the internal border of the tympanic cavities (caisses), not touching the sphenoid, except upon a lateral tuberosity of that bone, and not uniting together.

3. The sphenoid is prolonged forwards into a cartilaginous stem upon which the interorbital partition is elevated; and in this last, various points of ossifications show themselves, which belong to the ethmoid bone.

4. The bone analogous to the *os petrosum*, which is not hidden by the tympanic cavity, is extended outwards, and forms, between the sphenoid and the occipital bones, the whole of the posterior lateral wall of the cranium.

5. The anterior lateral wall of the cranium, from the *os petrosum* to the interorbital partition, is membranous, and contains only on each side a bone of various configuration according to the species, the temporal *ala* and the orbital *ala*.

6. An osseous stem rises from the upper border of the pterygoïdian, where it is articulated in a fossa up to the lateral or parietal border, where it is attached by a ligament. Some anatomists,\* says Cuvier, have thought that they saw in it the analogue of the temporal *ala*, but it does not fulfil the functions of that process; others† have named it *tympanic*, without even a perceptible motive, however distant, for such a determination. One cannot even say that it is properly comprised in the wall of the cranium, and this wall has also sometimes in the thickness of its membranes a point of ossification which represents the true temporal *ala*. Cuvier then states that he would call this bone the *columella*. Its function is to sustain the vault of the cranium, which is not otherwise supported in front, because the orbital *ala*, the temporal *ala*, and the ethmoid bone are in great part membranous.

7. The lateral occipital bone has a part projecting outwards, to which are united by their extremities the mastoidian, which is very much reduced, and the temporal bones; to this common reunion of the three bones is suspended the tympanic bone, which descends vertically to serve as a pedicle to the lower jaw. This bone, most frequently, is not attached, except to the anterior edge of the tympanum; and the rest of the contour of that membrane, as well as the posterior wall of the tympanic cavity, is cartilaginous or even only simply membranous.

The Eustachian tube is only a wide communication of the tympanic cavity to the posterior part of the mouth, between the extremity of the pterygoïdian and the sphenoid. In the recent animal it answers to that part of the inside of the mouth near the articulation of the jaws, and the communication is sometimes so open that the *ossiculum auditûs* may be said to be in the mouth or in the pharynx. The cavity of the vestibule is formed in common by the *os petrosum*, the lateral occipital, and the superior occipital. The *fenestra ovalis*, where the *ossiculum auditûs* is attached, is common to the *os petrosum* and the external occipital. Under it is a wider aperture, pierced in the lateral occipital bone only, and at the bottom of which are two holes, one anterior, which goes into the cranium, and one posterior, which is the *fenestra rotunda*, and leads into a fossa of the vestibular cavity, which represents the *cochlea*.

\* Oken and Spix.  
† Bojanus.

8. The transverse bone unites the pterygoïdian bone to the jugal and the maxillary, as in the crocodile.

9. The palatine bones have no palatine laminae, or, at least, these laminae are not sufficiently extended to unite; and the posterior bony nostrils are great holes in the anterior part of the vault of the palate, between the maxillary bones, the vomers, and the palatine bones.

10. The extremities of the external bony nostrils are always separated in the skeleton by an internasal apophysis of the intermaxillary and sometimes of the maxillary bone.

For the rest, the division of the frontal bone into the principal, the anterior, and the posterior, and the other osteological circumstances, are as in the tortoises and crocodiles.

This constitution of the cranium of the Saurians, adds Cuvier, which will also serve to explain that of birds, requires to be discussed and proved; and he, accordingly, addresses himself to the task.

He observes that there is no difficulty with regard to the occipital bones, which are four in number, as in the crocodiles and mammals. The principal frontal and the parietal bones may be demonstrated to be what they are by the same arguments as hold good in the crocodile and in the tortoise. These arguments are also perfectly applicable to the anterior and posterior frontal bones, to the lachrymal bones, to the maxillaries, and the intermaxillaries. It is then, as usual, in the region of the temples and of the ear that some difficulties remain; but these are easily disposed of when we consider each of the pieces which compose it in the genera, which offer tangible analogies with the crocodiles and tortoises. Thus, the nature of the *os petrosum* is determined, as in the crocodile and in the tortoise, by the part which it takes in the constitution of the internal ear, and especially of the vestibular cavity, as well as by the notch for the exit of the nerve of the fifth pair.

The tympanic bone is nearly always reduced to a prismatic form, does not consolidate (ne s'engrène point) with the other bones to form a part of the solid envelope of the head, and seems in the skeleton to be nothing but a pedicle for the lower jaw. But besides that the tympanum is always attached to it, it will be found on examination, in the dragon for instance, in the form of a drum, more hollow and with edges more reflected (revenans en avant) than in the tortoises themselves, having behind, as in the tortoises, a notch for the *ossiculum auditûs*. The only difference is, that its cavity does not extend into the mastoidian. In the scink it is still more wide and concave, whilst it is less closed by the edges than in the dragon. The scink also exhibits a striking analogy with the tortoises, inasmuch as that its temporal bone is covered by a lamina of the parietal bone, which unites with a great enlargement of the posterior frontal, and with the temporal, placed and notched as in certain tortoises, but longer and narrower. Thus, the mastoidian bone must be recognised as such, notwithstanding its extreme smallness. The common lizard has the same covering on the temporal bone, and, moreover, all the upper part of its orbit is covered by an expansion of the anterior frontal bone.

The lower jaw of the Saurians is composed of six bones on each side, as in the crocodile and tortoise, but rather otherwise disposed, and producing a general form which is somewhat different; thus the coronoid apophysis projects very much, and is placed more forward; the lower angle has also a more forward position, and the dental part is shorter in proportion.

The dental bone does not carry the teeth in alveoli or sockets, as in the crocodile, but they adhere to its internal surface. Its external surface is united backwards by a squamous suture to those of the complementary, the surangular, and subangular portions. The part of the internal surface of the dental bone, which the opercular bone covers below and behind the teeth, varies much in extent in different subgenera. The opercular bone is united backwards to the internal surface of the complementary, the articular, and angular portions, and often to that of the surangular portion.

The complementary portion forms alone the great coronoid apophysis, extends on the upper edge of the jaw in front of that apophysis, and descends backwards to the internal surface, where it traverses the surangular to unite itself with the articular portion.

The articular portion furnishes the glenoid facet, and the



apophysis, which is behind it, for the digastric muscle, and has often even a small epiphysis at the extremity of this apophysis; it advances to the internal surface, and even sometimes along the inferior border to the opercular bone.

The angular portion extends under the portion of the lower border, which is between the lower angle on one side, and the dental or opercular portion on the other. It is not always that the angle of the jaw entirely belongs to this, for the opercular bone sometimes contributes to form it.

The surangular portion occupies nearly the whole of the external surface of the superior moiety between the four other bones which are seen on this aspect. It forms the upper border between the coronoid apophysis and the articulation.

For the entrance of the nerves and vessels there is a great opening on the internal surface of the coronoid apophysis, between the complementary, the surangular, and the articular portions; and for their exit there are holes at the external surface of the dental bone and on the internal surface of the opercular bone. The number and the position of these holes vary according to the subgenera and species. The surangular portion generally has two.

Such are the general dispositions, noticed by Cuvier, common to all the Saurians; and he proceeds to point out the principal differences observable in the subgenera.

The same distinguished zoologist remarks that the *os hyoïdes* becomes important in proportion as we approach the fishes; and he observes that in man it is composed of five parts: viz. a body in the form of a flattened transversal arch; two anterior and very long horns, which proceed to attach themselves to the temporal bone below the *meatus auditorius*, and of which the upper part is there soldered at a very early period, and takes the name of the styloid process of the temporal bone; whilst the lower part, for a long time simply ligamentous, has below, at the point of junction with the body, an osseous grain (*cornu minus*); and finally, two posterior bony *cornua* (*cornua majora*) supporting the larynx by means of a ligament which attaches to them the thyroid cartilage.

The numerous variations which this bone of the tongue presents in the class *Mammalia*, depend on the form of its body, on the more or less prompt soldering which takes place with the posterior cornua, and on the form and the proportion of the pieces of the anterior cornua. Very often in the Ruminants, the Solipedes, and the Cetaceans, the body takes, in becoming soldered to the posterior cornua, the shape of a crescent; and it often happens also, especially in the two first families, that it produces anteriorly a more or less long apophysis; but the anterior horns are always suspended to the cranium, and nearly without exception to a small apophysis of the *os petrosum* and to the neighbouring part of the tympanic cavity.

This suspension does not take place in those birds in which the anterior horns run round the back of the cranium [WOODPECKERS; TROCHILIDÆ], and are only there attached by muscles and cellular substance.

The body of the tongue-bone is most frequently of a rhomboidal form. To its posterior part is articulated or soldered a slender unequal bone on which the larynx reposes, and which singly represents the two posterior cornua; and to its anterior part another bone, sometimes double, which penetrates into the tongue, and which Cuvier names the lingual bone. The anterior horns consist generally of only two pieces.

Cuvier then refers to a prior part of his work, in which he had pointed out the simplicity of the *os hyoïdes* in the crocodile, and the variety of that bone in different tortoises. In the Saurians it offers some relations with that of the birds; but its composition is more complex. It generally consists of a simple body and two pairs of cornua, to which a third is sometimes added. The body always gives off anteriorly a slender stem, which is prolonged more or less into a cartilage which penetrates into the tongue. The anterior horns are variously reflected, and the posterior horns differently directed according to the species. With regard to those of the third pair, they exist but rarely, and sometimes are rather posterior productions of the body than particular horns.

Cuvier then proceeds to notice the diversities in the different families, &c.; and he remarks that the *os hyoïdes* of the Saurians continues with little change to the *Ophisauri*, the *Orvets* (*Anguis*), and the *Amphisbæne*. In the two

former the anterior horn is nearly reduced to a membranous state; but the posterior one is well ossified. In the *Amphisbæne* the second articulation of the anterior horn is reduced to a simple vestige. There is none in the third horn. The *os hyoïdes* in the true serpents is reduced to two long cartilaginous filaments, which only sustain forwards, as the sole vestige of the body, a species of membrane, hardly discernible in those which are not very large.

The *teeth* in the true Saurians are not placed in sockets nor are those which are to replace the teeth which are lost or shed produced in the cavities of the old teeth; but the gelatinous germs of the teeth adhere to the internal surface of the dental bone without having any bony partitions between them, and sometimes without being guarded on the internal side by a lamina of that bone: in the latter case their bases are only separated from the cavity of the mouth by the gum. The base is not divided into roots; but when the tooth grows, the same phenomenon is manifested as is seen in fishes. The gelatinous nucleus becomes ossified; it unites itself intimately on one side to the bone of the jaw, whilst it contracts on the other an intimate adherence with the tooth which it has exuded; the tooth then appears like a prominence, an apophysis of the jaw, only it is covered with enamel, whilst its base is naked and purely osseous, and around this base are to be seen striæ and little pores by which the vessels have penetrated or still penetrate into its internal cavity, and which also mark the spot where the rupture will take place when this tooth must yield up its place. The new teeth spring not in the cavity of the old ones, as in the crocodile, but near the internal surface of their base, or in certain species in the thickness of the bone above or below the base according to the jaw. In the last case which takes place, for example, in the *Monitors* and the *Dragons*, it forms for itself in the bone a cavity which lodges during a certain time the pulpy nucleus and the crown which is produced above. This cavity opens by degrees to the internal surface of the dental bone. In the other case the pulpy nucleus is developed simply under the gum; but in proportion as its crown increases in growth, it often forms a notch in the base of the nearest tooth, where it is partially enclosed. Then it is that one might believe that the new tooth is enclosed in the old one, but it is never entirely enveloped in it. But, continues Cuvier, in whatever manner the new tooth comes, the time arrives when its increase entirely pushes out the old tooth, producing on its ossified base a species of necrosis, which breaks off its adherence to the jaw and causes it to fall out. This is not a rupture in some degrees spontaneous, like that of the old antlers of stags, which fall before their successors have budded. (*Ossements Fossiles*.)

Professor Owen, in his valuable chapter on the 'Teeth of Saurians' (*Odontography*, pt. ii., p. 234, et seq.), commences his inquiry with the *Ophisaurians*, observing that there are several genera of reptiles, which, like the true snakes, are externally devoid of locomotive extremities, or have them indicated only by minute rudiments, but are covered by small uniform scales, and resemble the Saurians much more than the Ophidians in their anatomical structure, especially in the fixed condition of the jaws, which cannot be articulated laterally, or rotated backwards and forwards upon a moveable tympanic pedicle. These snake-lizards, he observes, have always intermaxillary as well as maxillary teeth.

In the *Amphisbænians*, Professor Owen remarks that there are both pleurodont and acrodon species, as in the true Saurians; but the pleurodents are the most numerous, and have their teeth applied against the internal surface of an external alveolar wall. In *Trogonophis* however the teeth are blended by their whole base with the alveolar ridge, are so closely approximated that they cohere, and are unequal, conical, subcompressed, and obtuse. The intermaxillary teeth are in unequal number, the middle azygos tooth being longer than the rest.

In *CHIROTES*, Professor Owen found the teeth slightly curved, simple, and nearly equal, with the exception of the azygos intermaxillary tooth, which is longer than the rest. They are small at first, but increase as they are placed backwards.

In *AMPHISBÆNA*, the teeth are short and conical; five are fixed to the intermaxillary bone, of which the middle tooth is longest; five teeth are on each superior maxillary, and eight on each premandibular bone; the first tooth short, the second and third longest.

The typical *Blind-worms* or *Anguans* [ORVET] have, according to the Professor, only maxillary teeth; the palatine teeth being absent. In *Anguis fragilis* [BLIND-WORM] the first five of the upper teeth on each side are small, with cutting edges, and are placed on the intermaxillaries; the next eight are much larger, pointed, and recurved, and are separated by intervals. In general form therefore, Mr. Owen observes, the teeth of the true *Anguis* adhere to the Ophidian type; but in the *Ophiomerus*, or military blind-worm, and in the *Acontias* [JAVELIN SNAKE], they are conical, obtuse, and straight. In the subgenera *Lerista*, *Ablepharus*, *Hysteropus*, *Dibamus*, *Typhlinus*, and the rest of the family of blind-worms, the teeth are likewise simple and conical.

The *Pseudopus Pullasii* [SCHELTOPUSIK] is furnished with sixteen teeth on each side of the upper jaw, and twelve (the latter in a continuous series) in the lower jaw. A median interval separates the two lateral series in the upper jaw. The anterior teeth in both jaws are conical and obtuse; the posterior teeth have a hemispherical triturating crown. The palate is armed with small conical and simple teeth, which are arranged in one moderately long row on each side.

OPHISAURUS is provided with a close-set row of simple teeth in both jaws, and Professor Owen observes that these glass-snakes very remarkably repeat a dental character observable in certain Batrachians, especially the Newts of the same continent to which these Ophisaurians are peculiar; for they have teeth at the roof of the mouth, arranged in several rows, chiefly supported by the pterygoids, and in a small proportion by the palatine bones. The teeth composing this 'palatal pavement' are short and conical; the maxillary teeth are described as subcylindrical and simple. The entire number of teeth amounts to twenty on each side of the upper jaw, and eighteen on each side of the lower jaw.

No palatal teeth have been detected in *Pantodactylus*, in which the maxillary teeth are slightly compressed with a tricuspid crown. The intermaxillary teeth are conical and simple. The teeth are close set and equal.

*Eupleopus* is similar in its dentition to *Pantodactylus*, with the exception of the inequality in the maxillary teeth, and their termination in a simple obtuse summit.

In the Monodactyle or Anguine lizard (*Lacerta Monodactyla*, Shaw; *Chamaesaurus*, Dum. et Bib.) these teeth are subcylindrical and obtusely pointed; and, as in the two preceding genera, there are no palatal teeth. In the heterodactyle *Chalcis* [CHALCIDES] the maxillary teeth are slightly compressed, straight, and divided into two or three obtuse points. Those of the annulated *Chalcis* are described as conical and terminating in a simple obtuse summit. In neither species are the teeth implanted in sockets, but applied to the inner margin of the alveolar ridge.

In *Zonurus griseus* there are about twenty equal, conical, or subcylindrical, obtuse teeth on each side.

The intermaxillary teeth of *Tribolonotus* and *Saurophis* are conical; and the maxillary teeth are straight and subcylindrical, with obtuse summits. There are no teeth on the roof of the mouth of these genera.

In *Gerrhosaurus*, as in *Tribolonotus*, the intermaxillary and anterior maxillary teeth are conical; but the posterior teeth are compressed, and terminate in a bilobed summit. The *Gerrhosauri* differ further in having a row of small conical teeth on each pterygoid bone.

The posterior maxillary teeth of *Gerrhonotus* are simply obtuse at the summit, and the pterygoid teeth are not so numerous.

In BIPES (*Scelotes*, Fitzinger) the teeth are confined to the jaw-bones, and are conical and simple. The same dentition is characteristic of *Seps*. [SCINCOIDIANS.] Professor Owen further observes, that the teeth of *Seps chalcides* are very small, and that their obtuse apex just protrudes above the gum at the anterior part of the mouth; but they gradually increase in size as they are placed farther back.

The SCINCOIDIANS, or smooth-scaled lizards, have small mouths and slender sharp teeth, fitted apparently, observes Professor Owen, for insect food.

The teeth in *Tropidophorus* are described as straight, cylindrical, simple, slightly compressed at the summit, and confined to the jaws. In the true Scinks (*Scincus*, Dum. et Bibr.), of which the *Scincus officinalis* is the type, the palate also is furnished, four or five small obtuse teeth being situated on each pterygoid bone. The maxillary teeth of *Scincus* are conical, obtuse, and sometimes slightly incurved.

P. C., No. 1288.

The palate has no teeth in the short-footed Scinks (*Sphenops*, Wagler), and their maxillary teeth are conical, straight, pointed, smaller, and more numerous than in the common Scink. In the Galliwasp (*Diploglossus*) the jaws are armed with equal, close-set, simple, conical teeth, which are sometimes subcompressed at the crown. The palate is toothless. The teeth are compressed, and their crowns are wedge-shaped in most of the species of *Gongylus*, Dum. et Bibr. They are equal, conical, and only slightly compressed at the summit in the subgenus *Eumeces*. In the carinated Scink and its congeners (*Euprepes*), the pterygoids are furnished with teeth, which are very numerous in the Golden Scink (*Euprepes Cyprius*), each of whose pterygoids supports two rows of short, straight, strong conical teeth; the maxillary teeth resemble those of the other *Euprepes*. In a large species of Scink figured by Cuvier, the maxillary teeth have expanded crowns with a dentated margin, but the pterygoid teeth are wanting.

In a genus of Australian Sincoid lizards (*Cyclodus*), there is, Professor Owen remarks, a difference from the rest of the tribe in the subhemispherical form of the teeth, which resemble tubercles, instead of more or less pointed cones, and the species manifest a corresponding difference in their habits and the nature of their food. The dentition of *Cyclodus nigroluteus* is accurately figured by Mr. Owen, in pl. 26, fig. 7, and the details, to which we refer the reader, are given with his accustomed clearness. 'All the teeth are,' he observes, 'attached, after the pleurodont type, by their base and outer margin to a shallow depression on the outer side of the external alveolar parapet. The germs of the successional teeth are developed at the inner side of the base of their predecessors, which they excavate, undermine, and displace in the usual manner. I have not seen any specimens of this genus which had the branches of the lower jaw ankylosed at the symphysis. The pterygoid bones present a rugous surface at the place where they ordinarily support teeth.'

In the CHAMELEONS, the same author states that the teeth are conical, compressed, trenchant, with the summit simple, or terminating in three points, arranged in the same longitudinal line; and that, in most species, the teeth gradually increase in size, and become wider apart as they are situated farther back upon the jaws. Professor Owen further observes that the teeth are so completely confluent with the alveolar plate, as to appear, externally, when in place, to be mere processes of that border of the jaw; but, he remarks, their true nature is evident when viewed from the inner side of the jaw. The number of teeth vary in the species.

In the *Agamaniens*, or Agamoid Lizards, forming the genus *Uromastyx*, the dentition, which at first sight seems to consist of a merely notched or dentated margin of the jaw, resembles that of the Chameleons. These notches, or processes, are however true teeth, originally developed as independent parts, and afterwards becoming confluent, by their base and a great part of the outer side, with the alveolar parapet of bone. Mr. Owen points out, in continuation, that in the young of *Uromastyx* there are from two to four anterior or intermaxillary teeth, which subsequently become ankylosed together, so as to appear like one lobated tooth. In the lower jaw the crown of this complex tooth is received into a wide interspace between the two anterior teeth. The molar teeth are described as triangular or subcylindrical, with rather obtuse and subcompressed summits, approximated, and increasing in size as they recede backwards.

In the common *Stellio*, Professor Owen found most of the teeth, sixteen or seventeen on each side, triangular, with a small cusp before and behind, and two larger conical teeth, like canines, at the anterior part of the upper and lower maxillary bones. Two small conical teeth, which have no correspondents in the lower jaw, are supported by the intermaxillary bones.

The canines of the DRAGON are proportionally longer than those of *Stellio*, but otherwise the dentition is the same.

There is a resemblance between the mutable *Agama* (*Trapelus*) and the *Stelliones*, inasmuch as the former have two conical teeth longer than the rest, beginning the series in the lower jaw and superior maxillary bones; but the *Agama* have four small conical intermaxillary teeth, without corresponding teeth below. Seventeen triangular teeth were found to succeed the canines in the lower jaw, and fifteen in the upper jaw, in *Trapelus ater*. *Agama orbi-*

VOL. XX.—3 N



*cularis* resembles the *Trapeli* in its dentition, with the exception that the molar teeth behind the canines are more conical.

In the common *Calotes* the inferior maxillary dental series is described as commencing with four simple conical teeth, and in the upper jaw with six: of these last, Professor Owen remarks that the middle smaller ones might pass for incisors, and the external ones for canines: behind these he describes a series of molar teeth with compressed triangular and tricuspid crowns, the median cusp being much the longest of the three: these teeth increase in size towards the back part of the jaw.

In the *Geckotians* [GECKO] the teeth are more pointed, more slender, more equable, and more numerous than in the preceding group. The Professor remarks that the summit of the tooth is always simple, and that the base is obliquely soldered to the internal surface of an outer alveolar parapet. The number of the teeth varies very much in the different subgenera; but none of the *Geckotidæ* have teeth on the roof of the mouth.

The *Iguanians* [IGUANA] are next noticed by Professor Owen as characterised, like the preceding groups, by a short contractile tongue, slightly notched at its extremity, but, as he remarks, they are distinguished for the most part by having teeth on the pterygoid bone, and also by the complicated form of the crown of the maxillary teeth in the typical genera, the species of which subsist chiefly on vegetable substances. In most of the family the teeth are set in a common shallow oblique alveolar groove, and are soldered to excavations on the inner surface of the outer wall of the groove.

The following genera are enumerated by MM. Duméril and Bibron as showing the pleurodont type of dentition, and as being also furnished with pterygoid teeth, viz.:—*Polychrus*, *Urostrophus*, *Anolis*, *Corythophanes*, *Basiliscus*, *Aploponotus*, *Amblyrhynchus*, *Iguana*, *Metopoceros*, *Cyclurus*, *Brachylophus*, *Leiosarus*, *Hypsibates*, *Proctotretes*, *Ecpymotes*, *Stenocercus*, and *Oplurus*. But the following pleurodonta, *Hyperanodon*, *Tropidolepis*, *Phrynosoma*, and *Callisaurus* have no pterygoid teeth.

In the genera *Istiurus*, *Calotes*, *Lophyrus*, *Otocryptis*, and *Chlamydosaurus* among the Acrodonta, the maxillary teeth may, Professor Owen observes, be divided into anterior, laniary, and posterior molar teeth; and he states that no Iguanian lizard has teeth on the palatine bones.

'The most strictly vegetable-feeding reptiles,' says the Professor, 'are the true *Iguanæ* and the *Amblyrhynchi*; yet the size of the teeth, their mode of implantation, and the limited motions of the jaws permit only an imperfect comminution of the food by these instruments; and their summits are rather chipped off than ground down by use. The appearance of abrasion is greatest in the posterior teeth; especially in the *Iguana cornuta*, in which the crowns of the teeth are thicker than in the *Iguana tuberculata*, and make a nearer approach to the very remarkable form of tooth that characterises the gigantic *Iguanodon*.

'Before however proceeding to describe the teeth of this extinct lizard, I shall offer a few observations on the microscopic structure of the teeth of the existing *Iguana*. In both the common and horned species the teeth consist of a body of simple compact dentine, with the crown covered externally by a thin layer of enamel, and the fang with an investment of cement. The dentine, viewed by transmitted light in a thin horizontal section, exhibits minute calcigerous tubes in a clear substance, radiating from a simple conical pulp-cavity, which is widely open at the base of the tooth, and continues in a linear form into the crown of the tooth; the calcigerous tubes at the base of the tooth proceed in an irregular sinuous course, at right angles to the axis of the tooth: above this part they sweep outwards in a graceful curve, with the concavity turned towards the base of the tooth; as they approach the summit of the tooth, they gradually incline towards it, and those from the apex to the pulp-fissure proceed directly in the axis of the tooth; throughout their course the calcigerous tubes are disposed in minute undulations, and they send off from the concave side of the primary flexures numerous short parallel branches, at an angle of 45°; the branches rise less regularly the nearer the main tube is to its origin from the pulp cavity. The diameter of the calcigerous tubes is  $\frac{1}{16}$  of an inch: their interspaces are equal to between three or four of their diameters. In general they do not

divide until within a short distance from the periphery of the tooth, near which they subdivide frequently. . . . The tubes at the base of the tooth divide nearer their origin, and more frequently. . . . The pulp-cavity in old teeth becomes occupied by a certain coarse bone, characterised by large irregularly shaped calcigerous cells, and the interspaces are filled with irregular moss-like reticulations of tubular branches. Branches of the pulp-cavity are never continued in the form of medullary canals into the substance of the dentine in the existing *Iguanæ*. . . . The germs of the successive teeth are developed from the mucous membrane covering the inner side of the base of those in place. The apex of the dentated crown is first formed; by its pressure it excites absorption of the base of the fixed tooth, and soon undermines it, and then occupies the recess in the alveolar plate in the interspace of the two adjoining fixed teeth. After the crown is completed, the rest of the tooth forms a contracted and elongated fang, which at first is hollow, then becomes consolidated by ossification of the remaining pulp, and afterwards a second time excavated by the pressure of a new tooth.'

Professor Owen, after quoting Dr. Mantell and Bosc Cuvier, with reference to the *IGUANODON*, observes that a subsequent discovery by the former of a portion of the lower jaw of this extinct lizard confirmed the previous inference as to the mode of attachment of the teeth, and approximates this gigantic species to the pleurodont section of the Iguanians; whence, he remarks, it may be inferred that the teeth were nearly all uniform in size and shape, at least not divisible into laniaries and molars, as in the Acrodont Iguanians. He further states that the portion of the lower jaw alluded to, which is now in the British Museum with the rest of Dr. Mantell's noble collection, shows that the *Iguanodon* differed from the *Crocodylus* not only in the lateral adhesion of the teeth to an alveolar wall, but in their arrangement in a close-set series.

Besides the opportunity of studying this fossil and the extensive series of detached teeth in the Mantellian collection in the British Museum, Professor Owen, having examined the private collections of Dr. Mantell and Mr. Dixon of Worthing, and having been favoured by both those gentlemen with the teeth of *Iguanodon*, had sections prepared for microscopical examination, with the following results:—

'The teeth of the *Iguanodon*, though resembling most closely those of the *Iguana*, do not present an exact magnified image of them, but differ in the greater relative thickness of the crown, its more complicated external surface, and, still more essentially, in a modification of the internal structure, by which the *Iguanodon* equally deviates from every other known reptile. As in the *Iguana* the base of the tooth is elongated, contracted, and subcylindrical; the crown expanded, and smoothly convex on the inner side; when first formed, it is acuminate, compressed, its sloping sides serrated, and its external surface traversed by a median longitudinal ridge, and coated by a layer of enamel; but beyond this point the description of the tooth of the *Iguanodon* indicates characters peculiar to that genus. In most of the teeth that have hitherto been found three longitudinal ridges traverse the outer surface of the crown, one on each side of the median primitive ridge; these are separated from each other and from the serrated margins of the crown by four wide and smooth longitudinal grooves. The relative width of these grooves varies in different teeth; sometimes a fourth small longitudinal ridge is developed on the outer side of the crown. The marginal serrations, which at first might appear to be simple notches, as in *Iguana*, present under a low magnifying power the forms of transverse ridges, themselves notched so as to resemble the mammillated margins of the unworn plates of the elephant's grinder: slight grooves lead from the interspaces of these notches upon the sides of the marginal ridges. These ridges or dentations do not extend beyond the expanded part of the crown; the longitudinal ridges are continued farther down, especially the median ones, which do not subside till the fang of the tooth begins to assume its subcylindrical form. The tooth at first increases both in breadth and thickness; it then diminishes in breadth, but its thickness goes on increasing; in the larger and fully formed teeth the fang decreases in every diameter, and sometimes tapers almost to a point.' A fracture of such a tooth, figured by Professor Owen, shows that the pulp was not entirely . . . but that its cavity

had continued open at the thickest part of the tooth. 'The apex of the tooth soon begins to be worn away; and it would appear, by many specimens, that the teeth were retained until nearly the whole of the crown had yielded to the daily abrasion. In these teeth however the deep excavation of the remaining fang plainly bespeaks the progress of the successional tooth prepared to supply the place of the worn-out grinder. At the earlier stages of abrasion a sharp edge is maintained at the external part of the tooth by means of the enamel which covers that surface of the crown; the prominent ridges upon that surface give a sinuous contour to the middle of the cutting edge, whilst its sides are jagged by the lateral serrations.' [IGUANODON, vol. xii., p. 441.] 'The adaptation of this admirable dental instrument to the cropping and comminution of such tough vegetable food as the *Clathraria* and similar plants, which are found buried with the Iguanodon, is pointed out by Dr. Buckland, with his usual felicity of illustration, in his *Bridgewater Treatise*, vol. i., p. 246.' 'When the crown is worn away beyond the enamel, it presents a broad and nearly horizontal grinding surface; and now another dental substance is brought into use to give an inequality to that surface; this is the ossified remnant of the pulp, which, being firmer than the surrounding dentine, forms a slight transverse ridge in the middle of the grinding surface: the tooth in this stage has exchanged the functions of an incisor for that of a molar, and is prepared to give the final compression or comminution to the coarsely divided vegetable matters. The marginal edge of the incisive condition of the tooth, and the median ridge of the molar stage, are more effectually established by the introduction of a modification into the texture of the dentine, by which it is rendered softer than in the existing Iguanæ and other reptiles, and more easily worn away: this is effected by an arrest of the calcifying process along certain cylindrical tracts of the pulp, which is thus continued in the form of medullary canals, analogous to those in the soft dentine of the Megatherium's grinder, from the central cavity, at pretty regular intervals, parallel with the calcigerous tubes near to the surface of the tooth. The medullary canals radiate from the internal and lateral sides of the pulp-cavity, and are confined to the dentine forming the corresponding walls of the tooth: their diameter is  $\frac{1}{150}$ th of an inch: they are separated by pretty regular intervals equal to from six to eight of their own diameters; they sometimes divide once in their course. Each medullary canal is surrounded by a clear space: its cavity was occupied in the section described by a substance of a deeper yellow colour than the rest of the dentine. The calcigerous tubes present a diameter of  $\frac{1}{200}$ th of an inch, with interspaces equal to about four of their diameters. At the first part of their course, near the pulp-cavity, they are bent in strong undulations, but afterwards proceed in slight and regular primary curves, or in nearly straight lines to the periphery of the tooth. When viewed in a longitudinal section of the tooth, the concavity of the primary curvature is turned towards the base of the tooth: the lowest tubes are inclined towards the root, the rest have a general direction at right angles to the axis of the tooth; the few calcigerous tubes, which proceed vertically to the apex, are soon worn away, and can be seen only in a section of the apical part of the crown of an incompletely developed tooth. The secondary undulations of each tooth are regular and very minute. The branches, both primary and secondary, of the calcigerous tubes, are sent off from the concave side of the main inflexions; the minute secondary branches are remarkable at certain parts of the tooth for their flexuous ramifications, anastomoses, and dilatations into minute calcigerous cells, which take place along nearly parallel lines for a limited extent of the course of the main tubes. This modification must contribute, with the medullary canals, though in a minor degree, in producing that inequality of texture and of density in the dentine which renders the broad and thick tooth of the Iguanodon more efficient as a triturating instrument. The enamel which invests the harder dentine forming the outer side of the tooth presents the same peculiar dirty brown colour when viewed by transmitted light as in most other teeth; very minute and scarcely perceptible undulating fibres, running vertically to the surface of the tooth, is the only structure I have been able to detect in it. The remains of the pulp in the contracted cavity of the completely formed tooth are converted into a dense but true osseous substance, characterised by minute elliptical radiated cells, whose long axis is parallel with the plane of the con-

centric lamellæ, which surround the few and contracted medullary canals in this substance.'

Such is Professor Owen's elaborate and accurate account of his microscopical examination of the teeth of this giant of the Weald, which existed long before man was created; an examination which, as the Professor remarks, contributes additional evidence of the perfection of their adaptation to the offices for which their more obvious characters had indicated them to have been destined. He further appropriately observes, that if Dr. Buckland's reflections in his *Bridgewater Treatise* (vol. i., p. 249) were natural and just after a review of the external characters of the dental organs of the Iguanodon, their truth and beauty become more manifest as our knowledge of the subject becomes more particular and exact. That knowledge we have given in Professor Owen's own words, as the clearest that could be used. A reference to the work itself, and the accurate and highly finished engravings which illustrate it, will leave the palæontologist nothing to wish with regard to the dentition of the Iguanodon.

Professor Owen describes the fang of the tooth of *HYLÆOSAURUS* as subcylindrical, subelongate, and smooth; the crown as expanded, compressed, slightly incurved, and with the narrow sides straight and converging at a slightly acute angle to the apex. In all the teeth which the Professor had seen, these sloping sides showed the effects of attrition, the enamel being worn away and the dentine exposed. The tooth is described as consisting of a body of dentine covered by a thick coating of clear structureless enamel, and surrounding a small central column of true bone, consisting of the ossified remains of the pulp, which presents the usual characters of the texture of the bone in the higher reptiles. The dentine differs, like that of existing Lacertians, from the dentine of the Iguanodon in the entire absence of the numerous medullary canals which form so striking a characteristic of the latter reptile. The main calcigerous tubes are described as characterised by the slight degree of their primary inflexions, and as continued in an unusually direct course from the pulp-cavity to the outer surface of the dentine at nearly right angles with that surface, but slightly inclined towards the expanded summit of the tooth. They are stated to be chiefly remarkable for the large relative size of their secondary branches, which diverge from the trunks in irregular and broken curves, the concavity being always turned to the pulp-cavity. In most parts of the tooth the Professor found the numbers of these branches obscuring even the thinnest sections. The ossified pulp exhibited the parallel concentric layers of the ossified matter surrounding slender medullary canals, interspersed with irregular, elliptical, radiated cells.

In the first group or subfamily of the typical or squamate Saurians (*Pleodont Lacertians* of MM. Duméril and Bibron) the teeth are solid, or without any internal cavity, and are described as very firmly ankylosed by their base to the alveolar groove upon the inner side of the jaw; so that the extremity of the tooth is slightly directed outwards. In the second group, or *Cœlodonts* of the same authors, the teeth are excavated by a sort of canal, and are less firmly fixed to the jaws, being applied vertically, like piles or buttresses, against the outer alveolar parapet, but not adhering by their base. The first group includes the genera *Crocodylurus*, *Thorictes*, *Neusticurus*, *Aporomera*, *Monitor*, *Ameiva*, *Cnemidophora*, *Dierodon*, *Acrantus*, and *Centropyx*; the second, *Tachydromus*, *Tropidosaurus*, *Lacerta*, *Ophiops*, *Calosaurus*, *Eremias*, *Scapteira*, *Acarithodactylus*, and *Psammodroma*. For the disposition and number of the teeth on the maxillary, intermaxillary, and pterygoid bones in the different genera, we must refer the reader to the work itself.

Professor Owen observes that one gigantic extinct species of Saurian Reptile [*MOSASAURUS*] has been found to agree with many of the existing species in the Lacertian, Iguanian, Anolian, and Scincoid families, in having the pterygoid bones armed with teeth; but, he remarks, the maxillary teeth combine the pleodont with the acrodont characters; and the skeleton indicates a special adaptation for swimming and marine life. The dentition is described as eminently exhibiting the acrodont character; the teeth being supported on expanded conical bases ankylosed to the summit of the alveolar ridge of the jaws: no existing Saurian, observes the Professor, exactly parallels this mode of attachment of the teeth, either in regard to the breadth of the alveolar border, or in the relative size of the osseous



cones to the teeth which they support. A shallow socket remains where the tooth and its supporting base are shed. The form of the teeth differs likewise from that of any existing Saurian hitherto observed; for they are pyramidal with the outer side nearly plane, or slightly convex and separated by two sharp ridges from the remaining surface of the tooth, which forms a half cone. The teeth, all of which are slightly recurved and smooth on their peripheral surface, are implanted on the intermaxillary, maxillary, premandibular, and pterygoid bones; the series placed on the pterygoids are much smaller. 'The superior maxillary bone,' continues Mr. Owen, 'in the great cranium preserved in the Paris museum—the most celebrated fossil of the present species—contained eleven teeth. Cuvier calculates that the intermaxillary bone may have contained three teeth; meaning probably three on each side. The premandibular element of the lower jaw supported fourteen teeth; the number of the teeth thus approximating to that which characterises the *Varanus Niloticus*. They are arranged in a pretty close and regular series. There appear to have been eight teeth on each pterygoid bone. In the mode and place of development of the successional teeth the Mosasaurus resembles the Iguanæ and most other Lacertians. In the great cranium above mentioned, germs of new teeth in various stages of growth are lodged in hollows of corresponding degrees of depth on the inner side of the bases of the adherent teeth, and have evidently owed the commencement of their formation to the mucous membrane which originally covered those supporting cones of the teeth in place. The attention of Camper was particularly arrested by the observation of this fact, which appeared the more singular to him, as this mode of dental succession, which is common in reptiles and osseous fishes, was not then known.'

Professor Owen, after quoting the passage from Camper bearing out the last proposition, thus continues: 'The crown of the tooth consists of a body of simple and firm dentine, invested with a moderately thick coat of enamel; the expanded base is composed of a more irregular mass of dentine, which, by its progressive subdivision into vertical columnar processes, assumes a structure resembling that of true bone; this part is covered with a layer of cement, which is continued as an extremely thin coat upon the enamel. The pulp-cavity generally remains open at the middle of the base of the crown of the tooth; irregular processes of the cavity extend as medullary canals into the conical base of the tooth; but no processes of the pulp-cavity are continued, as in the Iguanodon, into the substance of the coronal dentine. This substance consists, as in the Crocodile, of fine and close-set calcigerous tubes, arranged according to the usual law, and much resembling that of the tooth of the varanian monitor figured in plate 67. The calcigerous tubes have a diameter of  $\frac{1}{1000}$  of an inch, with interspaces equalling about four of these diameters: their secondary curvatures and branches resemble those in the tooth of the *Varanus*.' The commencement of the subdivision of the mass of dentine, by the divergence of the calcigerous tubes from secondary centres, after quitting the main pulp-cavity, is shown in Mr. Owen's plate 69, fig. 3. 'The fibrous structure of the enamel is very conspicuous in the tooth of the Mosasaur: the lines to which this structure is due seem to be continued from the peripheral cells of the dentine; and they bifurcate repeatedly as they traverse the enamel. This subdivision of the pulp-cavity, and multiplication of centres of radiation for the calcigerous tubes, increase until the piles of dentine can be scarcely distinguished from the Haversian canals of the bone of the jaw, with which the root or base of the tooth is confluent. The gradual transition from the simple structure of the compact crown to the multifid dentine of the anchylosed base of the tooth was not known to Cuvier, otherwise he could not have supposed that the crown and base of the tooth of the Mosasaurus were formed by vital processes of so dissimilar a nature as to forbid him considering them as parts of one and the same body. Cuvier had originally described the expanded base of the tooth of the Mosasaur as the root of the tooth; but afterwards finding that the corresponding base became anchylosed by ossification of the remains of the pulp with the jaw, he conceived that it was incorrect to regard it as a part of a body which he believed to be an inorganic product and the result of excretion. The necessity under which Cuvier felt himself compelled to regard the crown and the base of the tooth of the Mos-

saur as two distinct parts, is at once banished by the recognition of the principle that the processes of calcification are essentially the same at every part of a tooth, whether it be free or anchylosed; and that they are modified only, as I have shown in my memoir on the formation of the teeth of the shark (*Comptes Rendus*, December 16, 1839), according to the density of the part to be produced.'

A few vertebræ found in the English chalk-formations are generically if not specifically related to the Mosasaurus of Maestricht. Dr. Mantell, in his *Wonders of Geology*, notices the only teeth there found (Norfolk chalk) approaching in form to that genus, as belonging to an unknown reptile or sauroid fish. Professor Owen remarks that the portion of the jaw to which these teeth were attached exhibits such a similarity of attachment as to leave no doubt of their near relationship, nor does he think it by any means improbable that this fragment of jaw and teeth may belong to the same species as the above mentioned vertebræ. He suggests that till this conjecture be refuted, the fossil may be indicated by the name of *Leiodon*, from the smoothness of the teeth which are about half the size of those of *Mosasaurus Haymanni*, but differ in having their outer side as convex as the inner side; their base is circular.

The teeth of *Geosaurus*, which appears not to be happily named, inasmuch as the large eyes defended by broad sclerotic plates indicate, as Professor Owen observes, that the sea was its dwelling-place, resemble those of the large *Varanians* in their compressed subcurved crown, with a trenchant anterior and posterior edge, which likewise presents a fine and close dentation. A very fine fragment, we believe, the best known, is in the British Museum. Sommering's conjecture that *Geosaurus* might be a young Mosasaur is no longer held good, and Cuvier's observations on the difference of their teeth are acknowledged to be just. Professor Owen remarks that the form of the vertebræ of *Geosaurus* indicates its near affinity to the crocodilian group, and that the Argenton fossil crocodile presents the same subcompressed teeth with dentated margins as *Geosaurus*.

The *Varanians* form a family of scaled Saurians, including the *Monitors* of the Old World: some of the species come nearest in size to the crocodiles. This family, Professor Owen remarks, manifests its affinity to that group in the absence of pterygoid teeth, and in the number of successive tooth-germs which may be observed at the same time behind the fixed and functional teeth. Independently of these characters, the *Varanians* must, observes the Professor, excite our interest from exhibiting in some species a form of tooth which most nearly resembles that which characterises *Megalosaurus* and other very remarkable extinct terrestrial species of gigantic squamate Saurians.

In a small extinct species of Lizard from the gault and chalk formations, and for which Professor Owen proposes the name of *Raphiosaurus*, the teeth were awl-shaped, about three lines in length above the alveolar border, close-set and equal-sized. Their rounded base was anchylosed to the alveolar groove, and their outer side attached to a well-developed external alveolar wall.

For the varieties in the form of the teeth presented by the existing *Varanians* we must refer to the work itself, observing only that Professor Owen points out the *Heteroderm*, *Varanus Niloticus*, *Varanus arenarius*, *V. Transiensis*, *V. Bengalensis*, *V. bivittatus*, *V. variegatus*, and *V. crocodilinus* as the principal species which exhibit such varieties.

Professor Owen commences the family of the *Thecodonts*, extinct Saurians which exhibit a mode of fixation of the teeth different from the *Acrodonts* and *Pleurodonts*, with the genus *Thecodontosaurus*, observing that these *Thecodonts*, which in other parts of their organization adhere to the squamate or Lacertine division of the order, have their teeth implanted in sockets, either loosely, or confluent with the bony walls of the cavity; and to this group the most ancient Saurians belong.

The *THECODONTOSAURUS* discovered by Dr. Riley and Mr. Stutchbury in the dolomitic conglomerate at Redland near Bristol, is, as well as their *PALMOSAURUS*, also there found by them, allied in the form of the teeth to the typical *Varanian Monitors*, but Professor Owen remarks that they differ in having the teeth imbedded in distinct sockets: to this condition however, he observes, the *Varani* make an approach in the shallow cavity containing the base of the teeth along the bottom of the socket. But in the

antient extinct *Thecodontosaurus* the sockets are deeper, and the inner alveolar wall is nearly as high as the outer one: the teeth present a close-set series, slightly decreasing in size towards the posterior part of the jaw. The number of teeth supposed to have been contained in each ramus of the lower jaw is supposed to have been twenty-one. 'These,' says Mr. Owen, 'are conical, rather slender, compressed and acutely pointed, with an anterior and posterior finely serrated edge, the serratures being directed towards the apex of the tooth; the outer surface is more convex than the inner one: the apex is slightly recurved: the base of the crown contracts a little to form the fang, which is sub-cylindrical. The pulp-cavity remains open in the base of the crown. In microscopic structure the teeth of the *Palæosaurus* closely correspond with that of the teeth of the Varanus, Monitor, and Megalosaurus. The body of the tooth consists of compact dentine, in which the calcigerous tubes diverge from the open pulp-cavity at nearly right angles to the surface of the tooth; they form a slight curve at their origin, with the concavity directed towards the base of the tooth, then proceed straight, and at the periphery bend upwards in the contrary direction. The diameter of the calcigerous tube is  $\frac{1}{3000}$ th of an inch. The crown of the tooth is invested with a simple coat of enamel.'

This examination, as Professor Owen remarks, satisfactorily establishes the distinction between the Saurian of the Bristol conglomerate and the reptiles of the new red-sandstone system in Warwickshire, described under the generic name of *Labyrinthodon*. [SALAMANDROÏDES.]

One of the two teeth of *Palæosaurus* found by Dr. Riley and Mr. Stutchbury is compressed and pointed, with opposite trenchant and serrated margins; but its breadth is much greater than its length; this they ascribe to a species which they name *Palæosaurus platyodon*: the other they refer to a species designated by them *P. cylindrodon*. The crown of *P. platyodon* measured nine lines in length and five lines in breadth, and is figured in *Odontography*, pl. 62 A, fig. 7. The portion of the tooth of *P. cylindrodon* shows a sub-compressed crown traversed by two opposite finely-serrated ridges, and is five lines long and two lines broad.

The genus *Cladeiodon* (Owen) derives great interest from having been found in the same quarries of new red-sandstone (Keuper?) at Warwick and Leamington as contained the remains of *Labyrinthodon*. 'In their compressed form,' says Professor Owen, 'anterior and posterior serrated edges, sharp points, and microscopic structure, these teeth agree with those of the Saurian reptiles of the Bristol conglomerate. In their breadth, as compared with their length and thickness, they are intermediate between the *Thecodontosaurus* and the *Palæosaurus platyodon*; they are also larger and more recurved, and thus more nearly approach the form characteristic of the teeth of the *Megalosaurus*. From these teeth however they differ in their greater degree of compression, and in a slight contraction of the base of the crown. I propose therefore to indicate the genus, of which, as yet, only the teeth are known, by the name of *Cladeiodon*, and for the species from the Warwickshire sandstone the name of *Cladeiodon Lloydii*, in testimony of the friendly aid of Dr. Lloyd of Leamington, to whose exertions I owe the materials for the description of the teeth of the present genus, and the still more remarkable ones of the British species of *Labyrinthodon*, with which the teeth of the *Cladeiodon* are associated.'

Professor Owen retains the name of PROTOROSAURUS for the small species of Saurian found in the pyritic schists of Thuringia, which, he observes, like the dolomitic breccia near Bristol, rank as the oldest member of the new red-sandstone. Spener first described it as a sort of crocodile. (*Miscellanea Berolinensia*, 1710.) Cuvier, after elaborate investigation, came to the conclusion that it was a *Monitor* or *Tupinambis*, and Hermann von Meyer gave it the name of *Protorosaurus Speneri*. The name is retained by Professor Owen, because the species in question actually differs from the existing Monitors and other Lacertians by the same character which distinguishes the *Thecodontosaurus*, viz. the implantation of the teeth in distinct sockets. 'Of these sockets,' remarks Mr. Owen, 'the dislocated ramus of the lower jaw in Spener's specimen exhibits fourteen, which are of a square shape, with the angles rounded off, close-set, and sub-equal. The teeth, of which eighteen may be counted in the upper jaw, are relatively longer, more slender, and more cylindrical than in the *Thecodon*; they are more or less broken; the most perfect of them measure three lines

in length, and two-thirds of a line across the base; they are of a jet-black colour, and, being imbedded in a dark matrix, have not enabled me to determine whether the *Protorosaurus*, like the equally antient reptiles of the Bristol conglomerate, had the teeth armed with serrated ridges.' Professor Owen adds in a note, that besides the *Thecodont* type of dentition, the *Protorosaurus* differs from all recent Saurians, and resembles the *Pterodactyle* in the great relative size of the cervical vertebræ and the ossified tendons of the muscles of that region of the spine; it differs from all reptiles, except the extinct *Rachæosaurus*, in the bifurcate superior spines of the caudal vertebræ.

After observing that the compressed varanian form of tooth, with trenchant and finely dentated margins, which characterised the antient *Palæosaur* and *Cladeiodon*, is continued in the comparatively more recent and gigantic MEGALOSAURUS, and quoting Dr. Buckland's graphic description of the external form and renewal of the teeth (*Bridgewater Treatise*, vol. i., p. 237), Professor Owen informs us that they consist of a central body of dentine, with an investment of enamel upon the crown, and of cement over all, but thickest upon the fang. The marginal serrations are, he states, formed almost entirely by the enamel; and when slightly magnified, are seen to be rounded and separated by slight basal grooves: the smooth and polished enamel upon the sides of the crown presents a finely wrinkled appearance, and the remains of the pulp are converted into a coarse bone in the completely formed tooth. The dentine he describes as consisting of extremely fine and close-set calcigerous tubes, without admixture of medullary canals, radiating from the pulp-cavity at right angles with the external surface of the tooth; the primary curvatures corresponding with those of the calcigerous tubes in the monitor's tooth, but less marked, so that the tubes appear straighter. Their diameter was found to be  $\frac{1}{3000}$ th of an inch, with interspaces varying between two and three times that diameter; they dichotomise sparingly, but the number of minute secondary branches sent off into the intermediate substance is described as being very great. These secondary branches were seen to proceed at acute angles from the primary tubes, and the divisions of the tubes to become very frequent near the periphery of the dentine, the terminal branches dilating into or inosculating with a stratum of calcigerous cells which separates the dentine from the enamel. 'The highly organised nature of a tooth,' says Professor Owen, in concluding his observations on the teeth of this enormous extinct and carnivorous terrestrial lizard, 'is well illustrated in this example of one of the simplest of Saurian teeth, in which, in addition to the tubular and cellular modification of the dentine, there is also enamel, cement, and an internal coarse kind of bone. The dentition of the *Megalosaurus*, besides exemplifying on a larger scale the mechanical advantages of the varanian form of tooth, exhibits an interesting transitional character between the squamate and loricated types of Saurians, the distinct sockets making the approach to the crocodiles, while the raised external alveolar wall shows the retention of the lacertine structure.'

In the extinct Saurian from the oolitic formation at Neuffen in Würtemberg (*Thaumatosaurus oolithicus*, Meyer), Professor Owen found the teeth conical, slightly curved, straighter on the inner side of the crown, and implanted by a long and strong root, rather obliquely, in a deep socket. The base and basal portion of the crown presented a nearly circular transverse section, and the wide pulp-cavity in this part of the tooth exhibited an elliptical transverse contour; the tooth becomes slightly compressed towards the apex. Its implanted base is stated to be the broadest part of the tooth; the breadth of the crown to its height is as one to three; the crown is described as invested with a thin layer of enamel, the basal half of which is marked by longitudinal striæ; these striæ seemed to consist of folds of the enamel, which do not extend into the dentine. The successional teeth are noticed as penetrating into the interior of the fixed teeth in the progress of their development.

The teeth of *Ischyrodon*, a gigantic reptile from the Jura limestone of the canton of Aargau, are described as somewhat resembling those of the *Thaumatosaurus*, but the external longitudinal striæ of the crown of the tooth as being sharper and more elevated, and the enamel between the striæ as roughened by irregular linear risings; whilst the teeth of the *Pacilopleuron*, an extinct reptile, also of



gigantic dimensions, from the oolitic beds at Caen, has, according to the single tooth referred to that species, a more compressed crown than the teeth of *Thaumatosauros*; the striæ are also described as wider apart, and the two diametral ones as developed into ridges which extend to the apex of the tooth.

Professor Owen had not, when he published the second part of his 'Odontography,' enjoyed the opportunity of examining the microscopical structure of an undoubted tooth of a PTERODACTYLE; but the dentition had been justly described by Cuvier as presenting nothing equivocal, the teeth being simple, conical, and nearly alike, as in the crocodiles, the monitors, and other lizards. Professor Owen remarks that the disposition of the teeth in the jaws, with wide interspaces, and their separate implantation in distinct sockets, are characters in which the Pterodactyle approximates to the extinct Saurian genera *Thecodon*, *Megalosaurus*, *Plesiosaurus*, and the Crocodilians. After describing the relative number of teeth in different species, Professor Owen observes that those figured in his plate 63 A., fig. 7, are referred by Dr. Buckland to the large species of Pterodactyle (*Pter. Macronyx*) discovered by the latter at Lyme Regis; but Professor Owen remarks that though they are implanted, like the teeth of other species of the genus, in separate sockets, in the breadth and shortness, lateral compression, and trenchant anterior and posterior margins of the protruded crown, they much more closely resemble the teeth of certain Scomberoid fishes, which are similarly implanted in the jaws. He further calls attention to H. von Meyer's observation that the jaw of a Pterodactyle from the lias at Banz, which he refers to the species *Macronyx*, contains the sockets of only fourteen teeth, whilst the fragment of jaw with the sphyrenoid teeth from Lyme Regis above mentioned must have contained a much greater number. After noticing that some portions of the skeleton of a large Pterodactyle have been discovered by Dr. Buckland in the oolite at Stonesfield, Professor Owen goes on to state that a few teeth from the same formation in the collection of the Earl of Enniskillen bear the same proportion to these bones as do the teeth of *Pter. crassirostris* to its skeleton; they are, he informs us, long, slender, conical, slightly curved, and sharp-pointed; their base is smooth, the enamelled crown is marked with fine striæ converging obliquely upwards to a longitudinal line on the convex side of the tooth. These teeth vary from nine to fourteen lines in length, and are one line or one line and a half across the base.

In noticing the teeth of the EKALIOSAURIANS, Professor Owen observes that those of the *Ichthyosauri* [ICHTHYOSAURUS] have a simple, more or less acutely conical form, with a long and usually expanded or ventricose base or implanted fang, and that they are confined to the intermaxillary, maxillary, and premandibular bones, in which they are arranged in a pretty close and uninterrupted series, and are nearly of equal size. They consist, he informs us, of a body of unvascular dentine, invested at the base by a thick layer of cement, and at the crown by a layer of enamel, which is itself covered by a very thin coat of cement; the pulp-cavity is more or less occupied, in fully-formed teeth, by a coarse bone. He observes that the external surface of the tooth is marked by longitudinal impressions and ridges, but the teeth vary both as to outward sculpture and general form in the different species, for which differences, as well as their relative numbers, we refer to the work itself. The following is the result of Professor Owen's microscopic investigation of the teeth of *Ichthyosauri Platyodon* and *intermedius*:—'The dentine has the same simple compact structure as in the teeth of existing carnivorous Saurians. The calcigerous tubes present a diameter of  $\frac{1}{1000}$ th of an inch, with interspaces of  $\frac{1}{1000}$ th of an inch. They radiate from the pulp-cavity, and from a line continued from its upper end to near the apex of the tooth, according to their usual course, towards the periphery of the tooth; they describe at their origin a graceful curve, the concavity of which is directed towards the base of the tooth, and then proceed in straight lines at right angles to the periphery of the tooth. The secondary curvatures or undulations of the tubes are more regular, more numerous, and more marked than in the crocodile's tooth; the tubes divide dichotomously many times during their course, and send off lateral branches obliquely into the clear intermediate substance, and principally from their concave side; the terminal divisions of the calcigerous tubes become less regular, appear to decussate and communicate, at their extremities, either directly with one

another, by inoculating loops, or through the medium of minute cells.

'The enamel is a clear dense substance, presenting faint traces of a fibrous structure, the lines being vertical to the surface of the tooth.

'The coronal cement appears only as a line of substance more opaque than the enamel which it invests; it augments in thickness at the base of the tooth, where the radiated corpuscles or cells that characterise its structure are very conspicuous; the cement is inflected at each of the basal grooves, in the form of a short, straight, and simple vertical fold, into the substance of the dentine. The peripheral portion of the basal dentine is thus divided, to the extent represented in plate 64 B., fig. 3, into a corresponding number of processes; fissures of the pulp-cavity radiate to their bases, becoming there the centres of divergence of as many series of calcigerous tubes, which obey in their course the usual law of verticality to the external surface of the dentine. This structure can be seen only in a transverse section at the base of the tooth: its correspondence with that of the apex of the crown of the teeth of the *Labyrinthodon* will be obvious on comparing fig. 3, pl. 64 B, with fig. 1, pl. 63 B, and, as has been already stated, it gave the key to the nature and principle of the complicated labyrinthine interblending of dentine and cement, which was first observed in the great tusk of the *Labyrinthodon Jaegeri*.

'The remains of the pulp, after the formation of the due quantity of dentine, became converted, as in the placoid lizards, by a process of coarse ossification, into a reticulated fibrous or spongy bone;\* but it continues open at the crown after the basal part of the tooth is thus consolidated, as shown in the longitudinal section (pl. 73, fig. 8), where *a* is the pulp-cavity, filled with crystallized spath; *b* the ossified pulp at the base of the tooth. The radiated outer corpuscles are very conspicuous in both this bone and the external cement.

'The chief peculiarity of the dental system of the Ichthyosaur is the mode of implantation of the teeth; instead of being ankylosed to the bottom and side of a continuous shallow groove, as in most Lacertians, or implanted in distinct sockets, as in the *Thecodon*, *Megalosaurus*, or *Pterodactyle*, they are lodged loosely in a long and deep continuous furrow, and retained by slight ridges, extending between the teeth, along the sides and bottom of the furrow (pl. 73, fig. 9), and by the gum and the organic membranes continued into the groove and upon the base of the teeth.

'The germs of the new teeth are developed at the inner side of the base of the old ones. Mr. Conybeare has given a figure of a transverse section across the jaw-bone (reproduced at pl. 73, fig. 7), in which the new tooth (*c*) has penetrated the osseous substance of the base of the old tooth (*b*), and its point has nearly entered the remains of the pulp-cavity, which has continued open in the crown of the tooth (*a*).

From the circumstance of the consolidation of the base of the teeth in the Ichthyosaur, Mr. Conybeare infers that they were retained longer in the jaw than are the hollow teeth of the crocodiles; but the analogy of other Saurians, and the observation of two new teeth at successive stages of formation, at the base of an old tooth, prove that the succession of new sets of teeth was repeated more than once, though probably not so frequently as in the crocodile.'

The same author describes the teeth of the PLESIOSAURUS as conical, long, slender, and sharp-pointed, appearing to retain their internal cavity, as in the teeth of a crocodile; the very long round fang or implanted base contracts, in old teeth, as it sinks into the jaw, and terminates almost in a point. The chief distinction offered by the dental system between the *Ichthyosauri* and *Plesiosauri* is pointed out by Professor Owen as existing in the loose implantation of the teeth of the latter in separate alveoli. In this deviation from those of the Ichthyosaur, the Plesiosaur, observes the Professor, approximates to the crocodilian type, and the affinity, he adds, is likewise manifested in the unequal size of the teeth, and the development of some of the anterior ones into large tusks. They are described as being composed, like those of the Ichthyosaur, of a body of hard and simple dentine, covered at the crown by a coat of enamel and at the base by a coat of cement; but the

\* The tooth in these genera becomes completely solid, its interior cavity being filled up by the ossification of the pulpy substance.—Conybeare, *loc. cit.*, p. 106.

latter is relatively thinner than in *Ichthyosaurus*, and is not inflected into the substance of the dentine. The crown is characterised by well-defined, narrow, elevated longitudinal ridges, terminating abruptly at different distances from the apex, to which however Professor Owen states that none of them extend. The calcigerous tubes in their general course were found to bear a considerable resemblance to the same parts in the *Ichthyosaurus*, but the primary curvature presents, Mr. Owen tells us, a more graceful sigmoid line, from the inclination of the peripheral extremities of the tubes towards the apex. The diameter of the tubes at their origin is given at  $\frac{1}{10}$  of an inch; their interspaces were found to equal five or six of their diameters; the secondary undulations were relatively wider than in the *Ichthyosaurus*, and the secondary branches longer and more bent; the tubes were seen to divide dichotomously several times in their course, the divisions, after a slight divergence, proceeding in the same parallel line with each other and with the main stem. The finer secondary branches dilated into extremely minute cells along tracts which ran parallel with the contour of the tooth itself, and occasioned the apparent alternation of opaque and clear layers observable in the section by transmitted light. The enamel presented the same fine fibrous structure as that of the *Ichthyosaurus*, but the mode of succession of the teeth differed, the Professor remarks, from that of *Ichthyosaurus*, in the growing tooth being developed in a cell at the inner side of the old socket, and affecting, by its pressure, the bone of the jaw rather than the tooth about to be displaced. Professor Owen further observes that, notwithstanding the approximation to the crocodilian type which the teeth of the *Plesiosaurus* make in their persistent pulp-cavity, there is not more than a single successional tooth in progress of development at the base of the tooth in use at any period; and that the dentition of the *Plesiosaurus* further differs from that of the crocodile, inasmuch as the new tooth, instead of emerging from the pulp-cavity of the old tooth, or even from the same socket, protrudes its apex through a distinct foramen at the inner side of the alveolus of its predecessor.

Professor Owen proposes the subgeneric name of *Pleiosaurus* for a gigantic extinct reptile whose remains have been found in the Kimmeridge clay. The teeth are described as differing from those of *Plesiosaurus* in their greater relative thickness as compared with their length, and in the subtriangular shape of their crown. The outer side is slightly convex, sometimes nearly flat; it is separated from the two other facets by two sharp ridges; these are more convex, and the angle dividing them is often so rounded off, that they form a demi-cone, and the shape of the tooth thus approximates very closely to that of *Mosasaurus*, with which it is equal in size, but from which it is readily distinguished even when the crown only is preserved, by the ridges which traverse the inner or convex sides; the outer flattened surface alone being smooth. The long fang of the perfect tooth at once removes it from the *Acrodonts* and allies it with the *Thecodonts*, among which it approaches nearest, in the superficial markings of the crown, to *Plesiosaurus*. The vertebræ of the neck are so modified that the peculiarly elongated proportion of this part of the spine, which characterises the typical *Plesiosauri*, is exchanged for one that much more nearly approaches the opposite condition of the cervical region in the *Ichthyosauri*; thus presenting an abrogation of the main characteristic of the *Plesiosauri* combined with the more crocodilian proportions of the teeth of this *Pleiosaurus*, of which a fine specimen (*Plesiosaurus brachydeirus*, Owen) from Market-Raisin is preserved in Dr. Buckland's collection at Oxford, consisting of considerable portions of the upper and lower jaws.

'The teeth,' says Professor Owen, 'are arranged in separate sockets, in a close and regular series, along the alveolar borders of the intermaxillary, maxillary, and premandibular bones. Twenty-six sockets may be counted on the most perfect side of the upper jaw, but the series is evidently incomplete posteriorly. An interspace not quite equal to the breadth of a socket divides the fourth from the fifth tooth, counting backwards, and the jaw is slightly compressed at this interspace; the four anterior teeth, thus marked off, occupy the slightly expanded anterior extremity of the upper jaw, but do not present the disproportionately large size which characterises the anterior teeth in the true *Plesiosaurs*. After the fifth tooth the sockets progressively increase in size to the twelfth tooth, and, from the fourteenth

they begin gradually to diminish in size; becoming, beyond the twentieth tooth, smaller than those at the fore part of the jaw.

'The alveolar septa are narrow, and are thinned off to an edge, which is lower than either the outer or inner walls of the sockets: these walls are equally developed. A line drawn transversely across any of the twelve anterior sockets would be transverse to the jaws, but in the remaining sockets it would incline obliquely from without, inwards and backwards. The transverse diameter of the thirteenth socket is one inch, six lines; its antero-posterior diameter is one inch, eight lines. The extent of the alveolar series is nearly three feet; the breadth of the palate at the twenty-sixth tooth is nearly one foot; the breadth of the upper jaw at the third tooth is four inches, three lines; the breadth of the socket of that tooth is one inch, three lines.

'In the lower jaw of the specimen in the Oxford Museum the posterior extremity of the dental series is complete, but not the anterior one; thirty-five teeth are present in each premandibular bone. The first, from its large size, I conclude to have been received into the slight concavity at the side of the upper jaw where the diastema separates the fourth and fifth teeth; there are probably therefore thirty-eight teeth on each side of the lower jaw; counting backwards, on this supposition, the teeth begin to diminish in size beyond the fifteenth, and at the posterior extremity of the series the sockets are less than half an inch in diameter; in their close arrangement and position they correspond with those of the upper jaw.'

The teeth which are preserved in this magnificent cranial fragment present the characters described at the commencement of this section; the outer smooth surface of the crown of a tooth of the lower jaw is represented at pl. 68, fig. 5; the inner surface of two of the teeth of the upper jaw is represented at 5' and 5'': the inserted fang of each of these teeth is four inches and a half in length, the entire tooth being thus seven inches in length. The ridges which divide the outer from the inner surface of the tooth subside at the base of the crown; the fang is smooth; it assumes a sub-circular form, gradually expands for about half its length, and then contracts to its termination, but this is always less pointed than in the fully-formed teeth of the true *Plesiosaur*. In the old teeth with the elongated fang, the pulp-cavity remains open, as in the *Plesiosaurian* teeth; it presents at the expanded part of the fang a narrow elliptic transverse section. In a tooth of the present species, six inches and a half in length, from the Kimmeridge clay at Shotover, the diameter of the persistent pulp-cavity was thirteen lines. In this tooth the flattened surface is polished, but marked with minute shallow wrinkles; one of the ridged surfaces which stood at right angles to the preceding, was traversed by eleven well-marked linear ridges, of unequal length, separated by smooth interspaces of about three times the breadth of the ridges; the third surface, which formed an acute angle with the smooth outer surface, was traversed by twelve ridges. These ridges on the inner surfaces of the tooth slightly incline towards the rounded angle dividing these surfaces; they terminate abruptly; some cease half way from the apex of the crown; about ten are continued to within half an inch of the apex, which is smooth; the two ridges which divide the flat or smooth side from the ridged surfaces of the tooth are alone continued to the sub-acute apex of the tooth.

'The teeth of the *Pleiosaur* present varieties of form as well as of size; the rounding off of the angle between the ridged surfaces has been already alluded to; the smooth outer surface is sometimes so convex, that the transverse section of the tooth is more elliptical than triangular. All the teeth of the *Pleiosaur* are slightly bent inwards and backwards, but the smaller posterior teeth are most recurved, and have the sharpest apex; in the crown of these teeth, also, the ordinary rounded or elliptical form of the cone is most nearly attained; but the distinction of the smooth external surface and the ridged internal surfaces of the crown of the tooth is retained, and would suffice to characterise any of these teeth if found detached.

'The teeth of the *Pleiosaur* consist, like those of the *Plesiosaur* and *Crocodile*, of a central body of compact dentine, with a coronal investment of enamel, and a general covering of cement, of extreme tenuity upon the crown, but thicker upon the base of the tooth.

'The dentine consists of fine calcigerous tubes, without admixture of medullary canals; the arrangement, division.



secondary undulations, and branches of the calcigerous tubes correspond so closely with those of the teeth of the Plesiosaur, as to render a particular description of them unnecessary.

'The germs of the successional teeth are developed at the inner side of the bases of the old teeth, but do not penetrate these teeth; the apices of the new teeth make their appearance through foramina situated at the inner side, and generally at the interspace of the sockets of the old teeth. Here therefore, as perhaps also in the Pterodactyle, the growing teeth may be included in closed recesses of the osseous substance of the jaw, and emerge through tracts distinct from the sockets of their predecessors; but this is an exceptional condition of the reproduction of the teeth in Reptiles.'

For the interesting details of the dentition of the *Crocodylians* [CROCODILE], we must refer to the work itself—one of the most important to the general physiologist and palæontologist that has yet appeared; and the reader will now have before him a general review, collected therefrom, of the various modifications of the teeth in the whole of the Saurians, taking that term in its largest acceptation.

We now have to examine the other parts of the skeleton of the Saurians in the more restricted sense mentioned towards the commencement of this article. That of the *Enaliosaurians* is noticed in the articles ICHTHYOSAURUS and PLESIOSAURUS; that of the Crocodilians, under the article CROCODILE; and we shall find, as in other departments of the animal kingdom, a wonderful adaptation of the organization to the progression and habits of life of the animals. In the extinct Pterodactyle, we have, more especially in the anterior extremities, a modification in the development of the bones, to enable the animal to move through the air with a true flight. In the great mass of the terrestrial Saurians, the bones of the extremities are elongated, to facilitate progression on the earth, on trees, or even, as in the case of the Geckos, on smooth walls and ceilings. When we come to the aquatic groups, we have in the Crocodilians a more compact form of the bones of the hand and foot, but still adapted to occasional progression on land, till at last, in the Enaliosaurians, the short, compact, and compressed bones of the extremities become mere paddles to row the body through the water, like those of the tortoises among the Reptiles, and of the seals and whales (in the latter as far as the anterior extremities are concerned) among the Mammiferous animals.

Cuvier remarks that the study of the vertebræ of the living Saurians is highly necessary, in order to a recognition of the numerous fossil bones belonging to this family, and he thus proceeds to describe those of the former:—The atlas of the *Monitor* is a ring composed of three pieces; two upper ones united to each other at the dorsal part, notched in front and behind for the nerves, and one lower piece. The anterior surface of the axis (*dentata*), or rather of that portion of it which is analogous to the odontoïd, penetrates in the ring of the atlas and fills nearly half its width, leaving always, in front, a concavity for the condyle of the head. Below, on the junction of the atlas, of the odontoïd, and of the body of the axis, is a triangular piece which gives off a pointed hook directed backwards. The axis is compressed; its annular part takes, above, the form of a longitudinal pointed crest; its anterior articular facets have their plane turned outwards; the posterior ones have them downwards; the body terminates in a transverse convexity of a kidney shape; on each of its lateral surfaces is a small and but slightly projecting crest, which has, towards its anterior third, a small point; below, there is a crest, under the posterior part, which is enlarged backwards. The sutures which distinguish the annular part of the body are soon effaced; but for a long period a small epiphysis may be seen at the posterior point of each of the two crests. The five succeeding vertebræ resemble the axis, excepting that they are without an odontoïd; but their anterior surface has a concavity proportioned to the convexity of the preceding vertebræ, their dorsal or spinous crest or process is elevated and shorter, and their transverse processes enlarge slightly and present a convex facet for the support of the cervical rib. The lower crest exists; and this is what distinguishes the cervical from the dorsal vertebræ, the body of which last is even below, with the exception of the three first, which have each a tubercle becoming gradually less and less. At the point of these crests is an epiphysis, which in the other subgenera forms the crest by itself. The dorsal vertebræ after the twelfth have always a squared spinous process, an

anterior concave and a posterior convex surface, both of a kidney-shape, horizontal articular apophyses, the posterior looking downwards, the anterior upwards; and on each side under the anterior apophysis, by way of a transverse apophysis, a vertical oval-shaped tubercle for supporting the rib. The number of these vertebræ are twenty-two, there being no lumbar vertebræ; for there are ribs from the neck to the pelvis amounting to twenty-seven pairs, including the five cervical, but the first and the last of these ribs are very small. The first pair of ribs is attached to the third cervical vertebra. The five first pairs are not united by means of cartilages to the sternum, and on this circumstance Cuvier relies to distinguish the cervical vertebræ, which, adding the atlas and dentata (these last having no ribs), makes their number seven, as in the crocodiles and mammals generally. The three first dorsal ribs only are attached to the sternum; the seventeen succeeding ones are false ribs. Cuvier remarks that the total absence of lumbar vertebræ appears to him a general rule in the family of Saurians.

There are two sacral vertebræ in the *Monitor*. The first has, in lieu of a small tubercle, a large apophysis convex externally, and presenting to the *ossa ilii* an articular surface notched behind, and of a horse-shoe shape. The second has also a large apophysis, but simply widened and flattened horizontally. The caudal vertebræ after the eighth are very numerous (seventy, eighty, and more); they may be easily recognised by their spinous and transverse apophyses or processes, which are long and narrow, and their articular apophyses or processes, which are nearly vertical, the anterior looking inwards, the posterior outwards; and also by having on their lower surface, towards the hinder part, two small tubercles for supporting the chevron bone, which occupies the place of a lower spinous process. These two small tubercles are placed more forward in the *Monitor* than in the other subgenera; for in the latter they touch the posterior articulation, so that the chevron bone appears to be attached to the vertebræ. All the caudal vertebræ of the *Monitor* have, like the preceding, the anterior surface concave and the posterior convex, and they go on diminishing in proportion as they approach the extremity of the tail, their prominences finishing by being reduced almost to nothing.

In the *Sauvagarde* of America, Cuvier found the lower crests of the cervical vertebræ showing themselves as epiphyses, or even separate little bones attached on the articulation of two vertebræ, but which ended in being soldered to the anterior one.

The cervical vertebræ, determined by the anterior false ribs, are eight in number, that is to say, there are six pairs of these false ribs, and this number is found in many other subgenera, particularly in the Iguanæ, the Basilisks, the Lizards, the Geckos, the Anolides, the Agamæ, and the Stelliones. But Cuvier remarks that it should be avowed that the two, and sometimes the three last ribs, though they do not reach to the sternum, yet are placed under the shoulder, and concur in the formation of the thorax, so that the vertebræ which support them may be placed among the dorsal, which would reduce to five the number of vertebræ really belonging to the neck. In the ordinary Lizards, the Scinks, and slightly in the Anolides and the Geckos, the cervical ribs attached to the fourth, fifth, and sixth vertebræ are singularly compressed and widened at their free extremity. The differences which characterise the vertebræ of the different subgenera, independently of what Cuvier had already remarked as to the position of the tubercles of the caudal vertebræ for the chevron bones, especially concerning the respective length and stoutness of their bodies, and the respective length and width of their apophyses. The Iguana has the spinous processes of its dorsal vertebræ less lofty, and cut, as it were, more obliquely. The bodies of its caudal vertebræ are more elongated, so that with a less number they form a greater length. Their spinous processes decrease more rapidly. The Basilisks have very nearly the characters of the Iguanæ, but their dorsal spinous processes are high and narrow, as well as those of a part of their tail. The Agamæ have also the dorsal spinous processes high, straight, and narrow; but the Stellions have them low. In the Lizards they are tolerably high, but directed somewhat obliquely backwards.

Cuvier considers it a very interesting fact that a great part of the caudal vertebræ of the ordinary lizards are divided in their middle vertebrae into two parts, which separate very

easily, even much more easily than the vertebræ at the point of their articulation, and this for the simple reason that the articulation is complicated, formed by many apophyses, and strengthened by ligaments, whilst the solution of continuity of which he speaks is only retained by the periosteum and the surrounding tendons. It is probably on account of this peculiarity that the tails of lizards break so easily. Cuvier further states that he has observed this peculiarity in the *Iguanæ* and the *Anolides*, and he is of opinion that vestiges of it would probably be found in all the species where this rupture of the tail is a common occurrence. Every one knows, adds Cuvier, that the tail shoots out again after having been broken, but neither the skeleton nor its integuments are, in that case, the same as before the rupture. The scales of the skin are generally small, without ridges and without spines, though they may have had the contrary qualities in the original tail; and internally, instead of the numerous vertebræ, with all their apparatus of apophysis and ligaments, there is nothing but a long cartilaginous cone of one piece, which only presents annular wrinkles, numerous indeed, but scarcely at all elevated.

The ribs of the Saurians are slender, round, and the anterior ones only have the costal head slightly enlarged and compressed. Cuvier had never seen any of them with a division at their upper extremity into a head and tubercle. The anterior ribs of the Monitors are a little more widened in the upper part than those of other Saurians. Instead of those simply ventral ribs which are seen in the crocodile, many subgenera, especially in the *Polychri*, *Anolises*, and *Chameleons*, after the ribs which are united to the sternum, have others which unite mutually with their corresponding rib, and thus surround the abdomen with entire circles.

The sternum of the Saurians, taken together with their shoulder, forms, says Cuvier, a kind of cuirass for the heart and large blood-vessels. It is more complicated than in the crocodiles, and formed upon a plan very different from that of the tortoises. It consists essentially of a long, narrow, depressed bone, which gives off anteriorly two branches directed to each side, more or less recurrent, according to the species, and between which its point passes sometimes to advance more forward under the neck. This bone penetrates with its posterior part into a cartilaginous plate of a rhomboïdal shape, which has two sides forward and two backward, and which often shows traces of a longitudinal division into two portions. Its interior sides are continued with the edges of the anterior part of the bone, but in diverging to the right and left. They are sometimes ossified, particularly their edge, which has a groove, in order to give support, like a mortise, to the sternal edge of the clavicular bone. The posterior sides of the rhomboïdal cartilage serve for the insertion of the false ribs. So far there is no great difference in this part of the organization from that of the crocodile, except in the anterior branches of the elongated bone, which give it the form of a T, of an arrow, or of a cross, according to the species; but a more considerable difference is apparent in the development of the coracoid bone, and in the constant presence of a clavicle more or less large. The coracoid bone, as in the crocodiles, the tortoises, and all the animals which have a true arm, concurs in the formation of the glenoid cavity, and in the true Saurians affords nearly half of it. Widening more than the bony plate of the shoulder-blade, it proceeds to articulate itself to the sternal rhomboid by a wide edge, which takes the form of the blade of an axe; but its peculiarity consists in the giving off one or two apophyses, by means of which it supports a great cartilaginous arch which passes on the slender and advanced bone of the sternum, and lies across that of the coracoid bone of the other side. Cuvier observes that we should remark that in this singular crossing, which is to be found even in the lowest batrachians, it is generally the cartilage of the right side which passes to that of the left. There is always a small hole pierced for the vessels in the neck of the bone, between its apophyses and its glenoid cavity. The apophyses, moreover, which proceed to join the demicircle or cartilaginous disk, leave one or two oval apertures between them, which trench on the demicircle, and are only closed by a membrane. This cartilaginous demicircle acquires consistence and firmness by age, though not the hardness of the other bones. It hardens by the accumulation of small calcareous grains, as is the case with the bones of the chondropterygian fishes. It is to this, observes Cuvier, that the bony piece which adheres to the coracoid bone of the *Ornithorhynchus* and *Echidna* [ORNIP. C., No. 1289.

THORHYNCHUS, vol. xvii., p. 30] has been compared; and, in fact, this piece is placed like the cartilage, and crosses with its opposite on the first bone of the sternum, which is also in the shape of a T; but in this apparatus the great membranous apertures which notch the similar development in the Saurians are wanting.

The scapula, or shoulder-blade, produces the other part of the glenoid facet; it goes on, as ordinarily, enlarging on the side of the thorax and towards the back; and at about a third or the middle of its length stops short, but is continued in a single portion, which is generally cartilaginous, or which, when it is ossified, which frequently happens, becomes so in a different manner, and with another texture, like the cartilage adhering to the coracoid bone. In the case of ossification, the scapula is always divided into two bones.

The clavicle rests on one side against the slender bone of the sternum, or against its lateral branch, and often also it reaches to the opposite clavicle; on the other side it proceeds to rest against the anterior edge of the scapula, either against the osseous portion or that which remains longer cartilaginous, and which often presents a tubercle or small crest for its reception. Sometimes the bony scapula gives off an apophysis which goes to sustain the body of the clavicle, but this is all that it presents as a slight resemblance to an acromion: the tubercle of the cartilaginous part resembles that process much more. Such is the general structure among the Saurians; nor does it differ much from that of the crocodiles, except in the presence of a clavicle, and of that cartilaginous appendage which enlarges the coracoid bone.

The T-formed or arrow-shaped bone may also, in strictness, be compared to the unequal bone of the *plastron* of the tortoises, which sometimes takes this shape, and some think that the two first equal pieces of this plastron are the representatives of the clavicles; the second, of the cartilaginous appendages of the coracoids; the third, of the rhomboïdal piece, which, even in the lizards, often presents a longitudinal furrow, indicative of division; and, finally, the fourth, of the appendages, which sometimes support the two last cartilages of the ribs.

The differences observable among the various subgenera are hardly of sufficient importance to justify the occupation of space here, and we refer the reader to the *Ossemens Fossiles*, from which the osteology of the skeleton here given is taken, and in which Cuvier details those differences. (Vol. v., pt. 2, p. 291.)

The pelvis of the Saurians (Cuvier takes the *Monitor* as the example) is composed of three bones, which concur, as in the viviparous quadrupeds, to compose the cotyloid fossa. Its upper part is formed by the *ossa ilii*; its neck is wide and short; its spinal part, instead of being directed forwards, as in the viviparous quadrupeds, or of being rounded as in the crocodile, runs obliquely backwards in the form of a narrow band, and has only a small point in front. The pubis and the ischium are each united to its opposite in the median inferior line; but the pubis is not joined to the ischium, and the two oval holes are only separated by a ligament. Their neck is wide, short, and flat. That of the pubis is pierced with a rather large hole, and its anterior border produces a point which is recurved downwards and outwards. Cuvier adds that the pelvis in the different subgenera is especially distinguished by the symphysis of the pubis, which is formed by a rather wide truncature in the Monitors, and even slightly in the *Sauvegardes*; but only by a narrow point in the majority of others. The Chameleon differs from all the others in its narrow *ossa ilii*, which proceed perpendicularly, in widening slightly to attach themselves to the spine. These *ossa ilii* are still further distinguished by a triangular cartilage, analogous to that of the shoulder-blade. The symphysis of its pubis is formed by a truncature, and there is no lateral point. Vestiges of a pelvis exist in *OPHISAURUS* and the *Blindworm* [ORVETS], which consist of a small os ilium, with a rudiment of an ischium, but without a symphysis. [SCHLTOPUSIK.]

The cylindrical bones of the Saurians exhibit the following characters:—The *humerus* agrees very much in form with that of BIRDS. Its upper head is compressed, to answer to the hollow fossa which the shoulder-blade and coracoid bone together present to it. Its lower pulley is formed of two projecting rotatory portions, entirely rounded, the external of which is the least developed. The internal condyle also projects more than the external, the deltoïd crest pro-



duces an angle more projecting forwards, and its posterior tuberosity is less hooked. In these two last respects it more resembles that of the crocodile; but it has, in general, all its articular surfaces much better defined. But the humerus of a lizard may always be distinguished from that of a bird, because the former is not hollow, nor pierced with holes for the admission of air into its interior. The *ulna* of the Saurians is compressed and trenchant on its radial edge. Its sigmoid facet is oval, and its olecranon projects but little; its carpiac head is also oval and uniformly convex. The *radius* is delicate; its upper head is oval and concave; its lower, which is slightly convex, presents to the first bone of the carpus a rounded tubercle and a fossa of a crescent-shape. The *femur* in its upper part resembles that of the crocodile much more than that of birds, and this has reference to the direction of the foot in reptiles. Its upper head is compressed and curved in front, and has its trochanter on the tibial side placed nearer to the head of the bone than in the crocodile, much more projecting, and of a compressed form. The lower head of the femur, on the contrary, much resembles that of birds, especially in the small hollow on the peroneal side for the head of the fibula. The *patella* is very small, often hardly visible. The leg is always composed of two bones, of which the *tibia* is the largest. Its upper head is triangular, as ordinarily; its lower is transversely oblong and flat. The *fibula* of the Monitors is flattened and widened below, where it unites to the tarsus by a narrow line. In the Iguanas and the greater part of the other genera it is nearly of a size throughout, slender, with its upper head compressed, and its lower demi-oval and slightly oblique.

The bones of the fore and hind feet in the Saurians consist of a *carpus* composed of nine bones, like that of the tortoises, and Cuvier remarks that its composition may equally be compared to the *Simiada*. In the first row are a radial bone, a cubital bone (rather large), and a pisiform bone fitted against the lower part of the ulna. In the lower row are five small bones, disposed in a curve and answering to the five metatarsal bones, and a ninth, placed between the two large bones of the first row, and the first, second, third, and fourth of the second row. The metacarpals of the thumb and little finger are rather shorter than those of the other three fingers. The number of phalanges amounts to two for the thumb, three for the fore finger, four for the middle finger, five for the ring finger, and three for the little finger. The *tarsus*, like that of the crocodile, has only four bones. In the first row are two: 1, a tibial bone, which extends also partially under the fibula, and presents a facet to it; it is irregularly rectangular, wider than it is long, thick on its internal border, and presenting in its profile some relationship to the astragalus of a Ruminant; 2, a fibular bone, smaller and soon uniting itself into a single piece with the preceding, on the same plane with which it is. In the second row are also two; one larger, triangular on its anterior surface, and stouter backwards, where it articulates with the two of the first row, and supports the metatarsals of the fourth and fifth toes; the second, smaller, placed between the preceding and the metatarsals of the third and second toes. This last also slightly touches upon the astragalus, which only supports the metatarsal of the great toe. The four first metatarsals are slender and nearly straight; they go on elongating to the fourth; the fifth is short, widened, and recurved on its upper head towards the great bone of the second row, to which it is articulated by the side. The great toe has two phalanges; the second toe, three; the third, four; the fourth, five. It is this, which is the longest, that gives to the foot that elongated and unequal form which characterises it in the lizards. The fifth, which is nearly as short as the great toe, has, like the third, four phalanges. Cuvier remarks that in the ordinary position of the hind feet of the Saurians, that is, with the toes directed backwards, the tibia and great toe are at the external border of the foot, and the little toe is at the internal border. The unequal phalanges of all the feet are trenchant, arched, and pointed. This description, observes Cuvier, allowing for some differences in proportion, answers for all the subgenera which have well-developed feet, with the exception of the Chameleons alone and some peculiarities relative to the toes in certain Geckos; and even in the Chameleon it is in the proportion of the bones of the carpus and tarsus, rather than in their number and arrangement, that the difference appears. The mode in which the bones of the feet are grouped in the chameleon in an inverse manner, that is, the great and little toes of all the feet together and directed

inwards, and the three others also together and directed outwards (a peculiarity observed by Aristotle), will be seen in the cut in the article CHAMELEONS.

We have dwelt here at some length upon the dentures and osteology of the Saurians, not only because of the interest attached to this great group of animals on its own account, but in consequence of the necessity of a full understanding of this part of their organization by those who study that branch of palaeontology more particularly conversant with the extinct Saurian forms—forms including the most gigantic proportions and the most heterogeneous shapes, that were alive countless ages ago, when as yet man was not, and were absolutely swept away from the face of the earth thousands of years before he stood upon it. Of all the fossils which remain to remind the observer of the wreck of a former world, these, from the antiquity of the strata in which they are found, present perhaps the most striking materials for illustrating the ancient history of our planet.

The other parts of the organization of the Saurians will be found in detail, where necessary, under REPTILES and the different articles relating to the families and genera. We shall here only observe that their heart, like that of the tortoises, is composed of two auricles and one ventricle which is sometimes divided by imperfect partitions. Their ribs are moveable, and can be raised or depressed for the purposes of respiration. Their lung extends more or less towards the hind part of the body, and often penetrates into the abdomen, whose transverse muscles glide under the ribs and even towards the neck to embrace it. Their generation, with few exceptions (*Zootoca*, for instance), is oviparous, and the eggs have a more or less hard shell. In some (*Chameleon*, for instance) it is a mere tough calcareous skin, and this is its general condition. The coitus is complete, and effected sometimes by means of two intromittent organs and sometimes by means of one only. The young come into existence in the same form which they retain through life. The toes are armed with nails, with very few exceptions, and the skin is either covered with scales more or less serrated, or at least with small scaly grains. All have a tail more or less long, nearly always thick at the base. The greatest number have four feet, some two only, and a few mere rudiments not apparent externally.

#### FOSSIL SAURIANS.

Besides the notice of fossil Saurian forms in the course of this sketch, a detailed account of most of the extinct genera is given under their several titles in this work.

SAURIN, JOSEPH, a French mathematician and natural philosopher, was born in 1659, in the South of France at Courtaison in the principality of Orange, where his father was the minister of a Protestant congregation. The young man was educated in the principles of the Reformed Church, and before he was twenty-four years of age he was called to the ministry at Eure in Dauphiné. Possessing an ardent temperament and a bold eloquence, he soon distinguished himself as a preacher; but, in one of his sermons, happening to censure too freely the measures taken by government for diminishing the privileges of the Protestants, he was obliged to retire into the canton of Bern, where he obtained the curacy of Berchier in the bailiwick of Yverdon. Certain circumstances, which have been differently related by his friends and enemies, obliged him soon afterwards to take refuge in France, where, in 1694, he abjured the doctrines of the Calvinists. His own account is, that having refused to sign the *Consensus* of Geneva, condemning the doctrines of the French Protestant theologians respecting original sin and the vowel points of the Hebrew text, he was vehemently censured by a party in the church. He adds that the harsh treatment to which he was subjected on this account led him to suspect the sincerity of his adversaries' sentiments in religion; and that an attentive study of the works of the celebrated Bossuet convinced him of the errors of Protestantism. On the other hand it is stated that Saurin, having been guilty of theft, withdrew to France in order to avoid the prosecution with which he was threatened: this accusation, true or false, is founded on a confession which he is said to have made in a letter dated 1689, and printed in the 'Mercurie Suisse,' and upon some documents relating to the criminal process instituted on the occasion, which are stated to have been preserved in the Chancery of Bern.

After his recantation, having, through the interest of Bossuet, obtained from the king (Louis XIV.)

Saurin devoted himself to the study of the mathematical sciences; and between 1702 and 1708 he wrote several papers which were published in the 'Journal des Savans.' At the same time he was engaged in a controversy with Huyghens on the subject of the vortices of Descartes, and with Rolle concerning the infinitesimal calculus. He became a member of the Académie des Sciences in 1707, and between 1709 and 1727 he enriched its 'Mémoires' with numerous mathematical and philosophical papers, among which are some containing profound investigations relating to the curves of swiftest descent, and dissertations, conformably to the Cartesian hypothesis, on the force of gravity.

Saurin's scientific pursuits were interrupted for a time by the imprisonment which he suffered in consequence of an accusation brought against him by J. Baptiste Rousseau, that he was the author of certain profane and defamatory verses, with the composition of which Rousseau himself had been charged. As the accusation could not be substantiated, the judgment of the court was given against the accuser, who, in consequence, was banished from France, while the accused was liberated. [ROUSSEAU, J. B.]

Saurin died December 29, 1737, of a lethargic fever. He appears to have been a man of lofty and vigorous mind, but it is said that he was capable of using any means for obtaining the ends which he had in view; and it must be observed, that the cause of his departure from Switzerland, and the abjuration of his first religious opinions, have never been satisfactorily explained.

SAURIN, JAMES, an eminent French Protestant divine, was born at Nismes, January 6, 1677. He was the son of a lawyer, of the same persuasion, who quitted France upon the revocation of the Edict of Nantes, and retired apparently to Geneva. At least it is known that James Saurin finished his education there, after having borne arms for a short time in the English service. In 1701 we find him pastor of the Walloon church in London, whence, after four years, he repaired to Holland, and establishing himself at the Hague, remained there in the exercise of the ministry until his death, December 30, 1730. That event is said to have been hastened by mortification at the disputes and ecclesiastical censures in which he was involved by his 'Dissertation sur le Mensonge Officieux,' on falsehoods which are expedient, a delicate subject to handle.

As a preacher he is ranked at the head of the French Protestants. 'Depth of thought, force of argument, skilful connection of parts, strength of drawing, bursts of pathos, original turns, points which strike the imagination and move the heart, majestic and imposing simplicity like that of the Scriptures, are the characteristics of his eloquence.' Such is the criticism of a French biographer.

He published five volumes of sermons, to which seven volumes were added after his death: the first portion is reputed the best. His other chief works are, 'On the State of Christianity in France,' and 'Discourses, historical, theological, and moral, on the principal events of the Old and New Testaments,' 2 vols. fol. (known as Saurin's Bible), to which four volumes by other hands were added after his death. In these is contained the 'Dissertation on Falsehood' above noticed. Six volumes of his sermons have been translated into English.

Another French Protestant divine of some note is ELIAS SAURIN, brother of Joseph Saurin the mathematician, no relation apparently to James Saurin. He also settled in Holland: he was born in 1639, and died in 1703.

SAURO'PHAGUS. [SERIKES.]

SAUROPHIS, Fitzinger's name for a genus of Lizards belonging to the group of *Chalcidian Lizards*, or *Cyclosaur Saurians* (Section PTYCHOPLEURES), of MM. Duméril and Bibron.

**Generic Character.**—Tongue of an arrow-head shape, free at its anterior half, slightly notched in front, marked with chevron folds above, and offering squamiform imbricated papillæ towards its point. No palatal teeth. Intermaxillary teeth small, conical, simple and pointed. Maxillary teeth stronger, subcylindrical, straight, with an obtusely pointed crown. Nostrils lateral, each circumscribed by three plates, one naso-rostral, one naso-frenal, and the first superior-labial. Eyelids. Membrane of the tympanum extended within the auricular border, which has in front a small opercular scale. Temples scutellated. Fore-feet very little elongated, each terminated by four short, unguiculated, slightly compressed toes, which are smooth below. Femoral

pores. A furrow on each side along the neck and the trunk.


The type of this genus is the *Lacerta tetradactyla* of Lacépède.

**Description.**—No fronto-inter-naso-rostral plates. Fronto-parietals sometimes intimately soldered to the parietals. One inter-parietal. Auricular lobe very small. No scales between the submaxillary plates of the second pair. Dorsal scales striated, with a small keel in the middle. Fourteen longitudinal rows of scales from the lower part of one side to the other. Six longitudinal bands of ventral lamellæ. Four or five femoral pores on each side. Upper part of the head yellow, sprinkled with some brownish points. All the upper scales yellow, with a broken border backwards. Lips and lower region of the temple white. Two square black spots below the eye; and two others of the same form and colour, but rather smaller, in front of the ear. All the lower parts of the body are of a whitish tinge. The sub-collar scales, in two marginal rows, have their posterior border of a brown colour.

**Locality.**—The southern point of the African continent.

MM. Duméril and Bibron, from whom the character and description are taken, observe that many naturalists (Cuvier among them) have thought that this was the species which Linnæus intended to make known under the name of *Lacerta Seps*; but MM. Duméril and Bibron are not of that opinion. They think that the *Lacerta Seps* of Linnæus ought to be referred to the *Scincus sepiiformis* of Schneider (*Gerrhosaurus sepiiformis*, Dum. and Bibr.).

This species is figured in the article CHALCIDES under the name of *Chalcis tetradactyla*. The head is there given of sufficient size; but as the extremities can hardly be defined, we add another figure with them on a larger scale.



*Saurophis tetradactylus*.

We shall here notice another Saurian form of the same group and section—*Chamaesaura*.

**Generic Character.**—Tongue of an arrow-head shape, free on its anterior third, very slightly notched in front, with filiform, short, soft, thick papillæ. No palatal teeth. Intermaxillary teeth conical, simple. Maxillary teeth subcylindrical, obtusely pointed. Nostrils lateral, each pierced in a large naso-rostral plate. Eyelids. A small external auricular hole. The last supercranial plates blending with the scales of the nape. Temples covered with scales like those of all the other parts of the body, or rhomboidal, carinated, and imbricated. Four very short styled feet, terminated by a single unguiculated toe. No lateral furrows. Oviviparous.

Example, *Chamaesaura anguina*, Wieg. (*Lacerta anguina*, Linn.).

**Description.**—The form may be seen in the cut. The upper part of the head, back, upper part of the neck, and upper part of the tail are brown; but those parts have their median line traversed by a narrow band of a yellow tint: a tint which, becoming a little brighter, is spread over the sides and lower regions of the body. (Dum. and Bibr., from specimens in spirit.)

**Locality.**—South Africa, Cape of Good Hope.



are not so strong and their properties not so active as their allies in the tropics.

*Chamaesaura anguina.*

It is interesting to trace in the Saurians the gradual deterioration and abolition of the extremities till the form becomes completely serpentine. In *Heterodactylus* there are still five fingers; but the first finger of the anterior feet is so very short as to be rudimentary. In *Chalcis* (*Cophias*, Fitzinger) there are five toes before, but only three, reduced to tubercles, behind. In *Sauropis* the toes on each of the feet are reduced to four. In *Chamaesaura* there is but one on each foot. In CHIROTES the anterior extremities are short indeed, but five-toed; the posterior extremities are altogether absent. In BIPES the hind feet are each terminated by two unequal processes or toes. In *Pygopus* [BIPES] the anterior extremities are also lost, and the posterior extremities appear in the form of a foot in which no toe is to be seen externally; and in the SCHELTOPUSIKS all trace of external extremities is lost, though the rudiments of posterior extremities may be seen attached to the pelvis. [CHALCIDES.]

SAUROTHE'RA. [INDICATORINÆ, vol. xii., p. 459.]

SAURURA'CEÆ, a natural order of plants belonging to the Achlamydose group of incomplete Exogens. It consists of only a few genera, which are aquatic or marshy herbs or herbaceous plants, with perennial root-stocks, knotted stems, and simple, entire, alternate leaves, with vaginal stipules. The flowers are naked, and seated upon a scale. The stamens are six in number, hypogynous; filament slender; anthers continuous with the filament, having two lobes bursting longitudinally. The ovaries are four, containing one or more ovules; style short; stigma simple. The seeds are few, with an abundant albumen, in the midst of which lies a small embryo, which is enclosed in a persistent vitellus. These plants are very near Piperacæ, from which they mostly differ in the compound nature of their ovary. This order connects Dicotyledons with Monocotyledons. Its foliage, stipules, and seeds connect it with the former; but the floating habit of some of the species, and their general character, ally them with some of the families of the latter class. They are natives of North America, China, the north of India, and the Cape of Good Hope, where they are found growing in marshes and pools of water. Their properties are not well known, but they seem to be the representatives of the peppers in colder climates; and on account of their less exposure to light, their secretions

*Saururus cernuus.*

a, branch, with leaves and spikes of flowers; b, a naked flower seated on its bract; c, transverse section of fruit; d, section of fruit showing the seed, with large albumen and the embryo in its permanent sac; e, the seed.

SAUSSURE, HORACE-BENEDICT DE, was born at Geneva, Feb. 17, 1740. His father Nicolas de Saussure was also a native of Geneva, and is known as the author of some essays, chiefly on agricultural subjects. Young De Saussure was educated with great care, partly at the college of Geneva, and partly under the superintendance of his father and his maternal uncle Charles Bonnet. At the age of twenty-two he was appointed professor of philosophy in the college, in which situation he performed the duties of a public teacher for twenty-four years, interrupted only by his travels in search of physical and especially geological knowledge. The events of his life are consequently few, and the substance of them may be best given in his own words:—

'I had a decided passion for mountains from my infancy. At the age of eighteen I had already been several times over the mountains nearest to Geneva; but these were of comparatively little elevation, and by no means satisfied my curiosity. I felt an intense desire to view more closely the High Alps, which, as seen from the summits of these lower mountains, appear so majestic. At length, in 1768, alone and on foot, I visited the glacier of Chamouni, then little frequented, and the ascent of which was regarded not only as difficult but dangerous. I went there again the following year; and from that time I have not allowed a single year to elapse without making considerable excursions, and even long journeys, for the purpose of studying mountains. In the course of that period I have traversed the entire chain of the Alps fourteen times by eight different routes. I have made sixteen other excursions into the central parts of the mountain mass. I have gone over the Jura, the Vosges, the mountains of Switzerland and of part of Germany, those of England, of Italy, and of Sicily and the adjacent islands. I have visited the ancient volcanoes of Auvergne, a part of the Vivarais, several of the mountains of Forez, of Dauphiné, and of Burgundy. All these journeys I have made with the mineralogist's hammer in my hand, with no other aim than the study of natural phenomena, clambering up to every accessible summit that promised anything of interest, and always returning with specimens of the minerals and mountains, especially such as afforded confirmations or contradictions of any theory, in order that I might examine and study them at my leisure. I also imposed upon myself the severe task of always making notes upon the spot, and, whenever it was practicable, of writing out my observations in full within the twenty-four hours.'

This sketch of Saussure's travels and labours extends from 1758 till 1779. In addition it deserves to be particularly mentioned, that in 1787 he ascended to the top of Mont Blanc, and remained there three hours and a half

making observations; in 1788, accompanied by his eldest son, he encamped for seventeen days on the summit of the Col du Géant, at an elevation of 11,170 feet, for the purpose of studying meteorological phenomena; and in 1789 he reached the summit of Mont Rosa in the Pennine Alps, which was the last ascent of importance which he performed.

Saussure resigned his professorship in 1786. He was afterwards a member of the Council of Two Hundred of Geneva; and when that republic was united to France in 1798, he was for some time a member of the National Assembly. The French Revolution however deprived him of almost all his property, which had been deposited in the public funds. An organic disease had begun to develop itself when he was about fifty (probably in consequence of his exertions and privations among the Alps), which, combined with the loss of his property, and the anxiety and distress which he suffered from the convulsions of his country, carried him off at the age of fifty-nine. He died on the 23rd of January, 1799.

Saussure kept up a correspondence with many of the distinguished literary men of his time: he was a member of the Académie des Sciences of Paris, and of several other of the scientific societies of Europe; and he was the founder of the Society for the Advancement of the Arts at Geneva, which is still in a flourishing state.

The labours of Saussure in geology are of a character to secure for his name a just and enduring reputation. Physical geology, the research after the causes of geological phenomena, found in him a diligent and discriminating observer unbiassed by the many speculations of his day, but looking forward, through the results of diligent inquiry into facts, to an improved condition of theory. Less speculative than De Luc, more philosophical than Werner, more original than either, he has had few disciples; but modern geologists have largely imbibed the adventurous spirit which carried him round all the precipices and through all the defiles of the Alps, and may yet copy with advantage the calm and correct induction which he applied to the complicated disorder of the strata in these mountains.

Besides geology and mineralogy, the sciences to which he had especially devoted himself, Saussure had directed his attention to botany, chemistry, electricity, and meteorology. He was also the inventor of several ingenious and useful philosophical instruments—a thermometer for measuring the temperature of water at all depths; an hygrometer to indicate the quantity of aqueous vapour; an electrometer to ascertain the electrical state of the atmosphere; and others.

Saussure's first publication was a 'Dissertatio Physica de Igne,' Geneva, 1759: his next was 'Observations sur l'Écorce des Feuilles et des Pétales,' Geneva, 1762, which was a kind of supplement to his uncle Bonnet's work, 'Sur l'Usage des Feuilles:' and he wrote some excellent 'Essais sur l'Hygrométrie,' 1763, 4to., in which he made known the important discovery that the air expands and becomes specifically lighter in proportion to the increase of the quantity of moisture in it. But his great work is his 'Voyages dans les Alpes,' of which the first volume was published in 1779, the second in 1786, and the two last in 1796. The title of this work conveys a very imperfect notion of its contents, which indeed embrace the whole of those geological travels which have been before alluded to. His other works consist chiefly of dissertations on physical subjects, in the 'Journal de Physique,' the 'Journal de Genève,' and other scientific publications.

**SAUSSURITE**, *Axe-stone*, *Jade*, occurs massive. Cleaves parallel to the faces of a rhombic prism. Fracture splintery. Hardness 5·5. Extremely tough. Colour greenish and greyish white. Streak white. Lustre pearly, inclining to vitreous on the faces of cleavage. Nearly opaque, but translucent on the edges. Specific gravity 3·2 to 3·4.

Before the blow-pipe fuses with difficulty into a white glass.

It was discovered on the edge of the lake of Geneva by Saussure, in rounded masses. It has also been found in Styria, Corsica, and at Madras.

Analysis by Saussure:—

Silica	.	.	.	44·
Alumina	.	.	.	30·
Soda	.	.	.	6·
Lime	.	.	.	4·
Oxide of iron	.	.	.	12·5
				—
				96·5

**SAUVAGES, FRANÇOIS-BOISSIER DE**, was born at Alais in Lower Languedoc, in 1706. In 1722, having received a moderately good education, he commenced the study of medicine at Montpellier, and he took his doctor's degree in 1726. In 1730 he went to Paris, and soon after seems first to have entertained the idea of forming a classification of diseases like those usually adopted for the objects of natural history. He published a sketch of his system in a small volume in 1731, and by this, and some papers which he wrote at the same time, gained so much reputation, that in 1734 he was appointed a professor at Montpellier. The doctrines which he taught there were chiefly those of Stahl, and he contributed greatly towards the removal of the mechanical theories of medicine that had before been prevalent. In 1740 he was elected professor of botany, and subsequently pursued that science with as much energy as that of medicine. In 1763 he published his most important work, the 'Medical Nosology,' in accumulating materials for which he had steadily laboured for upwards of thirty years. He died in 1767.

Of all the works of Sauvages, and they were very numerous, the 'Nosology' is the only one now often referred to. The system adopted in it has indeed shared the fate of all other nosologies [NOSOLGY], but it still presents a good and complete account of all that was known of practical medicine at the time of its publication. His other writings were short monographs and essays, which were chiefly printed in the scientific Transactions of the day: the best among them are those on hydrophobia, the remedial value of electricity in paralysis, and the 'Methodus Foliorum,' an essay towards the means of determining plants by the characters of their leaves.

**SAUVAGE'SIÆ**, a natural order of plants formed by Bartling, and consisting only of the genus *Sauvagesia*, of which there are six or seven species. Another genus, *Luxemburgia*, was referred to this order by Bartling, but this has been placed by De Candolle in *Frankeniaceæ*. Lindley, in his 'Natural System,' makes *Sauvagesiæ* a sub-order of *Violaceæ*, from which, he observes, it is principally distinguished 'by the stamens being opposite the petals, by the anthers not having a membranous termination, by the presence of five hypogynous scales, and by their fruit having a septicidal dehiscence, so that the seeds adhere to the edges and not the centre of the valves, and by the strongly ribbed and imbricated calyx.' This last character gives them a relation to *Hypericaceæ*, but from this order they differ in their parietal placentæ and the presence of stipules. They are natives of the tropical parts of South America, growing in moist meadows and the vicinity of streams. The genus *Sauvagesia*, named after the celebrated physician Sauvages, is characterised by possessing three rows of petals; the outer petals five, ovate or oblong, spreading, deciduous; the intermediate ones filiform, variable in number; the interior five opposite the outer, erect, converging into a tube much smaller; calyx deeply 5-parted, and a capsule enclosed in the permanent floral organs, more or less deeply 3-valved and many-seeded. One of the species, *S. erecta*, upright *Sauvagesia*, is held in great repute as a medicine in South America. It is very mucilaginous, and has a bitter taste. It is used in Brazil in diseases of the eye, and in Peru and the West Indies it is employed in slight inflammatory affections of the mucous membranes of the bladder and intestines.

**SAUVEGARDE**, the name by which the monitory lizards or *Safeguards* of the New World are known; *Salvator* of MM. Duméril and Bibron, *Podinema* and *Ctenodon* of Wagler, *Podinema* of the Prince of Canino, *Tejus* of Mr. J. E. Gray.

*Generic Character*.—Tongue with a sheathing base, very long, very extensible, divided at its extremity into two slender smooth filaments, with rhomboidal papillæ. Palate edentulous. Intermaxillary teeth slightly flattened from before backwards, with two or three notches at their summit. First maxillary teeth *en crocs*. The succeeding ones straight, compressed, tricuspidate in youth, tuberculous in old subjects. Nostrils opening on the sides of the extremity of the muzzle, between a naso-rostral, a naso-frenal, and the first upper labial plates. Eyelids. The tympanic membrane extended on a level with the aperture of the ear. Skin of the lower region of the neck forming two or three transverse simple folds. Back covered with small angular, smooth, non-imbricate scales, disposed in transverse bands. Ventral plates flat, smooth, quadrilateral, oblong, and quin



cuncial. Femoral pores. Each foot terminated by five toes, slightly compressed, and not carinated below; two of the posterior toes having a small dentilation on their internal border. Tail cyclotetragonal, a little compressed backwards. (Dum. and Bibr.)

Head of *Sauvegarde*.

MM. Duméril and Bibron give the following synoptical table of the *Sauvegarde* :—

Naso-frenal plate followed by	Two plates.	1. <i>Salvator Merianæ</i> .
	A single plate.	2. <i>Salvator nigropunctatus</i> .

*Geographical Distribution, Habits, &c.*—The warm countries of America are the native places of these Lizards, which arrive at a considerable size, often measuring as much as four or five feet in length. MM. Duméril and Bibron state that they ordinarily inhabit the fields and the borders of woods, although they never climb trees; but they also appear to frequent sandy, and, consequently, arid tracts, where they are said to excavate burrows, in which they lay themselves up for the winter. When, in their flight to avoid pursuit, they come upon a lake, pond, or river, they plunge in, according to D'Azara, to escape from the danger which menaces them, and do not leave the water till all fear of danger is past. These Lizards, observe MM. Duméril and Bibron, have not, indeed, webbed feet; but their long and slightly compressed tail becomes, without doubt, under such circumstances, a sort of oar, of which they well avail themselves. D'Azara states that they feed on fruits and insects, and that they also eat serpents, toads, young chicks, and eggs. He also relates that they are fond of honey; and that in order to procure it without fear of the bees, they come forward at intervals, and, as they run away each time, give the hive a blow with their tail, till by repeated attacks they weary out the industrious insects, and drive them from their home. MM. Duméril and Bibron remark that they have been unable to assure themselves that the *Sauvegarde* are frugivorous; but they are certain that they feed on insects, because they found remains of them in the stomachs of all the individuals which they opened. Once only among the fragments of *Coleoptera* and the remains of caterpillars they found portions of skin and bones which had certainly belonged to a common *Ameiva*.

MM. Duméril and Bibron think that to *Salvator* should be referred Kaup's genus *Exypneustes*, which, vague as are its characters, seems to them to have for its type one of the two species noted above in the synoptical table. These two *Sauvegarde*, they observe, though very easily distinguished when the true characters proper to each are well apprehended, bear, nevertheless, so great a resemblance to each other, especially in colour, that it is by no means surprising that they have been confounded together; for, in fact, it was not till after the publication of the work of Spix on the animals of Brazil that these species were mentioned as different.

Example, *Salvator Merianæ*, Dum. and Bibr.

*Description*.—Intermaxillary teeth ten in number; from thirteen to fifteen maxillary teeth on each side of the upper jaw, the four or five first of which are simple, and augment gradually in length; but the three or four following ones, though equally simple, are shorter, and all the others have a tricuspidate or tuberculous summit, according to the age of the individual. Each of the sides of the lower jaw is armed with from fifteen to eighteen teeth, like those above.

The rostral plate, although having five sides, appears triangular, and it is the same with the two naso-rostral plates, which touch each other by a very small border. The internaso-rostral plate is large; it has six faces (pans), of which

two only, the greatest, are enclosed in the two naso-rostral plates. The fronto-nasal plates are very much developed, pentagonal, oblong, and nearly as wide before as behind. The frontal plate, equally well dilated, is hexagonal, and generally narrowed at its posterior extremity. The fronto-parietal plates are oblong, hexagonal, and less wide before than behind. The parietal plates are cyclo-polygonal, and bound on each side the interparietal plate, the form of which is very variable. The two first superocular plates are always a little larger than the two last. The nasofrenal plate has nearly a trapezoidal figure; its anterior border advances into the aperture of the nostril; it is immediately followed by a plate higher than it is long, ordinarily with four faces, after which comes a second, still more developed, having, notwithstanding its six faces, a quadrilateral appearance. This great plate is only separated from the orbit by a row of small scutellæ bordering the anterior edge of the eye. There are eight or nine superior labial plates: the first is oblong-pentagonal; the second trapezoidal; the third tetragono-equilateral, the same as the succeeding ones, with the exception of the last, whose posterior border is lower than the anterior one. The chin-plate is simple, triangular in appearance, although it really has five sides. There are eight or nine lower labial-plates, all more or less regularly squared. Behind the chin-plate is sometimes found one, sometimes there are found two, which are followed to the right and left by from seven to nine plates, occupying the lower surface of each submaxillary branch. Each of these rows of submaxillary plates is separated from the series of superior labial plates by another suite of plates, less developed than those. The temple is furnished with small smooth plates in juxtaposition: its upper border has five or six, a little larger than the others. When laid along the neck, the fore feet reach the anterior border of the eye. The posterior feet, placed along the sides, do not extend beyond the origin of the arm. The tail sometimes forms by itself two-thirds of the total length of the animal. The upper part of the neck and the back are furnished with small, non-imbriate, smooth, rather convex, square scales with more or less rounded angles, disposed in transverse bands. They are oval, it seems, in young subjects. The throat and lower part of the neck have hexagonal, smooth, close-set scales; the sides, and sides of the neck, are furnished with smaller scales, but of the same form as those of the cervical and dorsal regions. On the breast are three or four transverse rows of hexagonal scales, like those on the lower surface of the neck, whose folds present very small oval or circular scales, surrounded with very fine granules. Then come, to cover the rest of the breast and all the abdominal region, from twenty-eight to thirty other transverse rows of small quadrilateral oblong plates with a smooth surface, and in juxtaposition. Each of these series is composed of from twenty to thirty-five scutellæ on the preanal region, where they constitute from five to eight transversal rows: these preanal scutellæ are more or less regularly hexagonal, and with age they become rather thick, and put on a porous aspect. The anterior side of the upper part of the arm is covered with smooth, lozenge-shaped, non-imbriate scales; and the same side of the fore arm presents some which are equally smooth and close-set, but of a square form. The upper side of the toes is covered with a row of quadrilateral imbricated scutellæ, with rounded angles, and very much dilated across. The under side of the anterior foot is entirely clothed with very small, oval, smooth scales, rather distant, and surrounded with granules; these scales extend even upon the palms, where they become more dilated than under the arms. Upon each finger is a row of quadrilateral, imbricate, very wide scutellæ, with rounded angles; and on each side are one or two series of scales of a tubercular aspect. The front of the thigh is protected by rather large tetragonal or hexagonal, smooth, very slightly imbricated scales. The calves of the legs have, by way of scales, great lozenge-shaped distinctly imbricate lamellæ. The upper and posterior surfaces of the hind feet are covered with very small rhomboido-convex scales surrounded by granules. The toes, which are slightly compressed, have their external side defended by a series of great scutellæ like those on the upper part of the anterior toes, and their internal border is invested with four or five rows of small, thick, convex plates, more or less regularly quadrilateral. Below, but rather towards the outside, as on the lower surface of the fingers of the hands, is a band of tetragonal scutellæ imbricated and very much extended

transversely. The soles of the feet have the same scaly covering as the palms of the hands. Under each thigh are from fifteen to twenty pores; they are very small and pierced on the re-entering border of a notch made in one scale for the reception of another smaller one. The caudal squamules are so disposed that they form a succession of entire verticillations, each alternating with a demi-verticillation placed on the upper part of the tail. All these scales are quadrilateral, much longer than they are wide, and strongly ridged; those of the upper surface are at least double the size of those below and at the sides.

The colour is very variable above: the ground-colour is always black, sometimes very deep; on this is spread a beautiful yellow in the form of spots, sometimes very small and irregularly disseminated, sometimes, on the contrary, rather large and disposed in transverse bands, and very frequently in two rays, which extend one to the right and the other to the left, from the angle of the occiput to the root of the tail, and are continued along the upper part of the side of the neck and the lateral part of the trunk. The upper part of the head and limbs are more or less sprinkled with small yellow drops, which are also seen on the tail: this last is ringed with yellow and black for the two posterior thirds of its extent. All the lower parts are yellow, marked across with black bands more or less narrow, sometimes well defined, and sometimes interrupted and feebly indicated. Some young individuals have been seen with wide and well-defined black bands on a ground of uniform brown applied transversely throughout the length of the neck and the back. The length, according to travellers, is sometimes four and even five feet; but MM. Duméril and Bibron never saw an individual of such dimensions.

*Locality.*—Nearly the whole of South America and the Antilles. (Dum. and Bibr.)

This is the *Lacerta Teguixin* of Linnæus; *Seps marmoratus* of Laurenti; *Lacerta Monitor* of Latreille; *Tupinambis Monitor* of Daudin; *Monitor Merianæ* of De Blainville, Van Hasselt and Kuhl, &c.; *Tejus Monitor*, Merr., &c.; *Monitor Teguixin*, Fitzing.; *Podinema Teguixin*, Wagl., Wiegman.; *Teguixin Monitor*, Gray; *Monitor Teguixin*, Eichw.; *Tejus Teguixin*, Schinz; *Le grand Sauvegarde d'Amérique*, Cuv.; *Variiegated Lizard*, Shaw; *Great American Safeguard*, Griffith's Cuvier.

#### Salvator Merianæ.

**SAUVEUR, JOSEPH**, a French mathematician, distinguished by the improvements which he made in the branch of science called acoustics, was born March 24, 1653, at La Flèche, where his father followed the occupation of a notary. Till he was seven years old he was quite dumb, and his organ of voice was never completely developed. He appears to have been born however with a taste for the mechanical arts, and even in childhood he is said to have constructed siphons, fountains, and models of mills. He was sent to a school of the Jesuits, but his taste for calculations caused his mind to be so much diverted from rhetoric and theology, that he made little progress in these studies; and happening to obtain a superficial treatise on arithmetic, he made himself master, without any assistance, of its contents. In 1670 Sauveur travelled on foot to Paris; and one of his uncles having promised to make him a small allowance for his support on condition that he would qualify himself for the ecclesiastical profession, he resumed for a time his theological studies, but a copy of Euclid's Elements which fell in his way, and the lectures of Rohault, soon determined him to abandon this pursuit. Being thrown upon his own re-

sources, for his uncle immediately withdrew the promised allowance, he sought to obtain a subsistence by teaching the mathematics, and in this he appears to have succeeded. At twenty-three years of age, he had the good fortune to attract the notice of Prince Eugene, who received from him some instruction in the sciences; and a foreigner of distinction wishing to be taught the geometry of Descartes, Sauveur, who then had no knowledge of the works of that philosopher, applied himself to the subject with such vigour, that in eight days he was able to give the required instruction. From 1678 to 1680 he was occupied with the study of problems relating to the application of the theory of probabilities to games of chance, and in the latter year he was made mathematical master to the pages of the Dauphiness. In 1681 he was appointed, with Mariotte, to go to Chantilly in order to make some hydraulic experiments at that place; and it was there probably that he was introduced to the Prince of Condé, with whom he subsequently had the honour of corresponding. The conversation of the prince appears to have inspired Sauveur with a desire to make himself master of the art of fortification; and in order that he might join practice to theory, he went in 1691 to the siege of Mons, where he attended daily in the trenches. At the termination of the siege, he visited the fortified places in Flanders, and at the same time he applied himself to the study of military tactics in all its details. At the recommendation of Vauban, he was appointed examiner of the engineers, and was allowed a pension, which he enjoyed till his death.

After his return to Paris, he was appointed, in 1686, to the chair of mathematics in the Royal College; and in ten years afterwards he was made a member of the Académie des Sciences. During the remainder of his life he was employed constantly in improving the mathematical theory of sound; and we learn, not without surprise, that the man who discovered by theory and experiment the velocity of the vibrations of musical strings under various circumstances of magnitude and tension, had neither ear nor voice; in fact it appears that he was obliged to avail himself of the aid of practical musicians in order to appreciate the musical intervals and concords.

This mathematician may be said to have almost invented the science which has since been so much extended by Dr. Brook Taylor, by Daniel Bernoulli, D'Alembert, Euler, and Chladni. Theoretical music had been the subject of part of his lectures at the Royal College in 1697; but the first published details respecting his researches in acoustics are contained in the volume of the Académie for the year 1700. The different papers which he wrote afterwards are in the volumes for 1702, 1707, 1711, and 1713.

Sauveur was twice married, and he died July 9, 1716, at the age of 63 years, with the reputation of having been a man of kind disposition and great uniformity of temper. It appears that the few persons who, in France, cultivated the sciences in that age were nearly excluded from general society; for J. J. Rousseau, in his 'Confessions,' compares those persons to the asymptotes of certain curves; observing that they endeavoured perpetually to approach, without being able to come in contact with, the rest of the world. The observation does not however apply to the subject of this article, who, probably from the sociability of his manners, seems to have been surrounded by a numerous and agreeable circle of friends.

**SA'VACOU.** [BOAT-BILL.]

**SAVAGE, RICHARD**, was born January 10, 1697-8. His mother, the countess of Macclesfield, had during her pregnancy made a public avowal of her infidelity to her husband, who, in consequence, obtained an act of parliament by which their marriage was annulled, and the offspring rendered illegitimate. Lord Rivers, who was declared by Lady Macclesfield to be the father of her son, so far recognised him as to become his godfather, and to allow him to be called by his name; but he afterwards abandoned him to the care of his mother. The countess disowned her unhappy child, leaving him to pass his infancy and boyhood under the precarious protection of strangers; and had it not been for the charitable intervention of her mother, Lady Mason, the destiny of Savage would probably have been as obscure as the most unnatural parent could have wished. By the kindness of this lady he was sent to a small grammar-school near St. Alban's, and afterwards placed by his mother with a shoemaker in London. Soon after this, by the accidental discovery of some papers, he became acquainted with the circumstances of his



birth, which had been studiously concealed from him; and he made many efforts to obtain an interview with his mother, who however resolutely refused to see him. While very young, Savage commenced his career as an author by taking part in the Bangorian controversy, on which he wrote an unsuccessful poem, afterwards suppressed by himself. At the age of eighteen he published a comedy called 'Woman's a Riddle;' and two years afterwards another, 'Love in a Veil,' both borrowed from the Spanish. Though these were failures, he thereby obtained the notice of Sir Richard Steele and Mr. Wilks, an actor. He became better known as an author by his tragedy of 'Sir Thomas Overbury,' in which he himself acted the part of Sir Thomas Overbury; and the profits of this play, and of a subscription raised for him at the time, produced a sum which appeared considerable to one so necessitous. In the year 1727 his irregular habits of life led him into one of the tavern broils then very common, in which he unfortunately killed a man, and was tried and condemned to death. The circumstances of the affair, and the doubtful character of the witnesses who appeared against him, becoming generally known after his sentence, intercession was made for him with the queen of George II. by the countess of Hertford, and the royal pardon was granted to him, in spite of the efforts of his mother, who on this occasion spread a report that he had once attempted her own life.

The notoriety of this event was succeeded by an extraordinary reaction of public opinion in his favour: he was courted by all ranks, the fashions of the day were ruled by his opinions, and he was enabled to maintain an appearance in society above his station by means of an annuity of 200*l.* a year obtained from his mother's relations, under the threat that he would expose her cruelty by lampoons, if she refused to support him. At this time he published his longest poem, the 'Wanderer,' which was much admired at the time.

Prosperity made more apparent that fickleness of character which led him into extravagance and alienated his friends from him. His fair prospects were soon for ever clouded by a quarrel with his patron Lord Tyrconnel, who accused him of ingratitude, and banished him from his house. His acquaintance in consequence generally deserted him, and he sank into obscure poverty as suddenly as he had emerged from it. The remainder of his life was passed in discreditable efforts to regain his position in society by alternately flattering and satirising all from whom he had anything to hope or fear. In despair of ever conciliating his mother, he published 'The Bastard,' the severity of which drew down upon her much public indignation, though it does not seem to have reawakened sympathy in favour of the author. After an unsuccessful attempt to obtain the situation of poet-laureat, Savage received from the queen a pension of 50*l.* a year as a reward for a poem in honour of her birthday, which his gratitude renewed annually from this time till her death, when the royal bounty was withdrawn from him. Having made no provision for such a contingency, he was obliged, from his necessities, to leave London in the year 1739, retiring first to Bristol and then to Swansea, where he lived for about a year, receiving an allowance raised by subscription among his friends. In January, 1742-3, on his return to Bristol, he was arrested for a debt of 8*l.*, and sent to prison in that city, where he died, July 31, 1743.

The name of Savage has become better known than his merits deserve, from the singularity of his early misfortunes, and still more from the elaborate life of him which Johnson, the companion of his distresses, has inserted in his 'Lives of the Poets.' This memoir is interesting not only as a most faithful picture of the adventurous career of Savage and of the manners of his age, but because it exhibits very strikingly the chief excellencies and defects of the author as a biographer and a critic. In the judgment which he pronounces upon the poems of his friend he is more swayed by prejudice than in his estimation of his moral worth. The writings of Savage are in unison with his character. The carelessness and want of system in his graver compositions, the frivolity in the choice and treatment of lighter subjects, his unchastened style, feeble in its vehemence, illustrate the strength of feeling and passion, the infirmity of purpose, the thoughtless improvidence, and want of settled principles of conduct, which made the actions of Savage as inconsistent as his fortune was ob-  
 quered.

In his 'Wanderer,' he declaims without the moral dignity

of a didactic writer, his versification is harsh, his descriptions tedious, and the whole poem ill arranged and thronged with confused imagery. His panegyrics betray the narrow adventurer deficient both in self-respect and in tact. His praise is unskilful, his compliments (as has been well observed by Johnson) are constrained and violent, heaped together without the grace of order or decency of introduction.

He made enemies as readily as friends, and he testified his resentment by satires full of coarse personal invective.

From this general censure of the works of Savage 'The Bastard' is in a great measure to be excepted. Strong natural feelings, goaded by a sense of undeserved wrong, gave to this poem a concentrated energy of expression, a refinement of sarcasm, and an exalted tone of thought, of which there are only faint traces in his other writings.

Of the person of Savage Johnson has left this description:—'He was of a middle stature, of a thin habit of body, a long visage, coarse features, and melancholy aspect; of a grave and manly deportment, a solemn dignity of mien, but which upon a nearer acquaintance softened into an engaging easiness of manners. His walk was slow, and his voice remulous and mournful. He was easily excited to smiles, but very seldom provoked to laughter.'

SAVANNA. [PLAINS.]

SAVANNAH, Town and River. [GEORGIA.]

SAVARY, NICOLAS, was born in 1750, at Vitré in Bretagne, France. Having completed his studies at the college of Rennes, he went to Paris, where he resided for some time. He had early conceived a desire of travelling, and in 1776 he landed in Egypt, where he remained till 1779. He was some time at Alexandria and Rosetta, but fixed his residence chiefly at Cairo, making occasional excursions in the neighbourhood, and to Damietta and other places in Lower Egypt. He re-embarked at Alexandria in September, 1779, and travelled during two years or thereabouts among the islands of the Grecian Archipelago. It is probable that he returned to France about the middle of 1781.

The first work which Savary published after his return was a translation of the Korán, the greater part of which had been made in Egypt, 'Le Coran, traduit de l'Arabe, accompagné de Notes, et précédé d'un Abrégé de la Vie de Mahomet,' Paris, 1783, 2 vols. 8vo. This is the best translation of the Korán which the French possess. The materials for the Life of Mohammed have been drawn chiefly from Abu'l Feda and the 'Sunnah,' a collection of traditions considered authentic by the Arabians. Savary next published a series of extracts from 'Le Coran,' under the title of 'Morale de Mahomet, ou Recueil des plus pures Maximes du Coran,' Paris, 1784, 12mo. and 18mo.

In 1784 Savary published the first volume of his 'Lettres sur l'Egypte.' The other two volumes were published in 1785, together with a new edition of the first volume, Paris, 3 vols. 8vo. This work had at first an extraordinary reputation. The interest connected with the country itself, especially the monuments of Antient Egypt, the picturesque style, and the brilliant colouring of the descriptions, rendered the work extremely popular. It was translated into German (Berlin, 1786, 8vo.) and English (London, 1786, 2 vols. 8vo.). Many objections however were afterwards made to the work, as that it contained few new facts, the description of the pyramids having been taken from Maillet, the account of Upper Egypt from the Père Sicard, and other parts from Joinville, &c.

Savary was afterwards severely commented upon by Michaelis, in his 'Journal of Arabic Literature,' who affirmed that in making use of Abu'l Feda he has always had recourse to Michaelis's Latin translation, and has not even understood that correctly, and that he was ignorant even of the pronunciation of the vernacular Arabic. The publication of Volney's 'Travels in Egypt' about the same time, which contains numerous contradictions of Savary, added to the annoyance arising from the criticisms of Michaelis and the decline of his reputation, is said to have affected his health, which was naturally delicate. He died at Paris, February 4, 1788, at the age of 38.

A few months after Savary's death, his 'Lettres sur la Grèce,' a work which he was engaged upon during his illness, was published at Paris, 8vo. It is incomplete, the author having worked up only a part of his materials at the time of his death. A tale translated from the Arabic, 'Les Amours d'Anas Eloujond et de Ouardi,' was published

in 1789, 18mo. Savary had composed while in Egypt a *Grammaire de la Langue Arabe Vulgaire et Littérale*, which he had presented to the French government in 1784, and it was ordered to be printed, but for want of Arabic type it lay in the royal printing-office till it was claimed on behalf of Savary's brother, by whom it was again presented to the government, and it was again ordered to be printed in 1796, but the publication however was not completed till 1813 (Paris, 4to.), and in the mean time the Arabic grammars of D'Herbin and Silvestre de Sacy had already appeared. It is in French and Latin, with many familiar dialogues and Arabic tales and songs, which in some degree compensate for the brevity of the syntax. This grammar however will not bear comparison with that of De Sacy. Savary was also engaged upon an Arabic Dictionary, but none of it has ever been printed.

(*Biographie Universelle*.)

SAVE, River. [AUSTRIA.]

SAVERDUN, a town in France, in the department of Arriège, eight or nine miles north of Pamiers. It was antiently one of the chief towns and strongest fortresses in the county of Foix: it resisted the attack of Simon de Montfort in the crusade against the Albigeois, and was, in the fifteenth century, one of the strongholds of the Huguenots. The fortifications have been destroyed. It is divided into the upper and lower towns, the latter the handsomer and more populous of the two. The inhabitants amounted, in 1831, to 1897 for the town, or 3327 for the whole commune; they trade in cattle and fruit, and have six fairs in the year.

SAVERNE. [RHIN, BAS.]

SAVIGLIANO. [SALUZZO.]

SAVIGNIUM, Dr. Leach's name for a genus of Sessile Cirrhipeds, with four valves soldered together, and a bivalve convex operculum, the ventral and posterior valve on each side being soldered together. In other points the genus resembles PYRGOMA.

SAVILE, SIR HENRY, an eminent scholar and mathematician, born at Over Bradley, near Halifax, in Yorkshire, November 30, 1549. He was admitted a student of Merton College, Oxford, in 1561, where he proceeded to the degree of B.A., and was chosen fellow of the college. He took the degree of M.A. in 1570, about which time his fondness for the mathematics induced him voluntarily to read public lectures in the University on Euclid, Ptolemy, and other writers. He also served as proctor for two years, and in 1578 he made a tour through the Continent, and at his return had the distinguished honour of being chosen tutor in the Greek language to Queen Elizabeth, who, it is said, had a great esteem for him. He was elected warden of Merton College in 1585, in which office he continued for thirty six years, and greatly benefited that society by his exertions. During this time he enriched the literature of his country with several classical and historical publications. He was made provost of Eton College in 1596, and on the accession of King James he was knighted. He died at Eton College, on the 19th of February, 1622, in the seventy-third year of his age, and was buried in the chapel there. On this occasion the University of Oxford paid the greatest honours to his memory, by having a public speech and verses made in his praise, which were published under the title of '*Ultima Linea Savilii*.' He was indeed a munificent benefactor to the University of Oxford, in which, besides various other donations, he founded, in 1619, two professorships, one of geometry, the other of astronomy, which are still maintained. His library, consisting of a very curious and valuable collection of scientific books and manuscripts, he left to the University, and it is now preserved in a separate room near the Bodleian Library, the two Savilian professors being the only persons who have immediate access to it. His fame principally rests on a magnificent edition of all the works of St. Chrysostom, which was published in 1613, in 8 vols. folio, in the production of which he is said to have expended no less than 8000*l.*, and on his collection of our best historians, published in 1596, under the title of '*Rerum Anglicarum Scriptores post Bedam*.' As a mathematician, he is known principally by his '*Lectures on the first book of Euclid's Elements*,' published in 1621, but several MS. collections of his on the history of the sciences are preserved in his library at Oxford.

SAVILE, GEORGE, MARQUIS OF HALIFAX, was the son of Sir William Savile, a Yorkshire baronet, of antient family, and of Anne, daughter of the lord keeper P. C., No. 1290.

Coventry. Being hereditarily attached to the Stuarts, ambitious, and endowed with brilliant talents, he played an active and a successful part in the intriguing reigns of Charles II. and James II. In 1668 he was raised to the peerage, by the titles of Lord Savile of Eland and Viscount Halifax; he was created earl in 1679, and marquis in 1682. He died in 1695, and the title became extinct in 1700, by the death of his son. The witty Lord Chesterfield was his grandson by the mother's side.

It is hard to state shortly his political history or principles, except by saying that he was the chief of the body to which the expressive name of Trimmers was given. So far however as he was attached to any principle, it seems to have been to the cause of civil liberty as then understood. He opposed the Non-resisting Test Bill in 1675, as well as, both in those times and after the accession of James, the relaxation of the tests enacted against the papists. He opposed the scheme for excluding the Duke of York from the succession, preferring to limit his authority when the crown should devolve on him. He declined to take part in bringing over the Prince of Orange; but was president of the convention parliament, and strongly supported the motion for declaring the throne vacant. On the accession of William and Mary he was made privy seal; but he soon retired from the administration, upon inquiry being proposed to be made as to the authors of the prosecutions of Lord Russell, Sidney, &c., in which he, as a member of the then existing government, had concurred; and he continued in opposition thenceforward till his death.

'He was,' says Burnet, 'a man of great and ready wit, full of life, and very pleasant, much turned to satire. . . He was punctual in his payments and just in all private dealings; but with relation to the public, he went backward and forward, and changed sides so often, that in the conclusion no side trusted him; he seemed full of commonwealth notions, yet he went into the worst part of King Charles's reign. The liveliness of his imagination was always too hard for his judgment. His severe jest was preferred by him to all arguments whatever; and he was endless in council, for when after much discourse a point was settled, if he could find a new jest, whereby he could make that which was digested by himself seem ridiculous, he could not hold, but would study to raise the credit of his wit, though it made others call his judgment into question,' &c.

His works are lively and elegant. The chief of them are these: '*Character of a Trimmer*,' '*Anatomy of an Equivalent*,' '*Letter to a Dissenter*,' '*Miscellanies*,' and '*Maxims of State*.' He left two manuscript copies of his memoirs, both of which were destroyed unpublished, one by the Earl of Nottingham, the other by his granddaughter Lady Burlington. Horace Walpole says that this was done at Pope's suggestion, because the papists were represented in an unfavourable light. The loss is to be regretted, considering the strong satirical talent and position of the author.

SAVIN. [JUNIPERUS.]

SAVINGS' BANKS. [BANKS FOR SAVINGS.]

SAVONA, the name of a province and town of the Sardinian States, in the western Riviera of Genoa. The province of Savona is bounded on the north-east by the province of Genoa Proper, and on the south-west by that of Albenga, south-east by the Mediterranean Sea, and north-west by the Apennines, which separate it from the province of Mondovi in Piedmont. The soil partakes of the general character of the Riviera, and produces abundance of fruit, oil, and wine. The climate is somewhat colder in winter than at San Remo and other places farther west, because it is more open to the northern winds. The Apennines near Savona are lower than the rest of the Ligurian Apennines, being only 1500 feet above the sea, and on the other side of them is the valley of the Bormida, which slopes towards the plains of the Po. The population of the province of Savona amounts to 62,000, distributed in thirty-eight communes. The principal towns are: 1, Savona, a walled town of 15,500 inhabitants, and the most considerable in the duchy of Genoa, after the capital. (Bertolotti.) The streets are narrow, though well paved, and the interior aspect of the town is gloomy. It carries on a considerable trade; the harbour, which was once good, was partly filled up by the Genoese in 1525-28, through commercial jealousy; it is still very safe, but only fit for vessels of 200 tons. Savona is the residence of many noble and



other substantial proprietors of the surrounding country; it contains some good palaces and several fine churches, among others the new cathedral built in the seventeenth century, the former cathedral, which had been raised by Julius II., when bishop of Savona, having been destroyed to make room for the citadel. The present cathedral is adorned with valuable paintings and sculptures. The sanctuary of La Madonna di Savona, situated five miles north-west of the town, in the Apennines, and on the road which leads to Mondovi in Piedmont, has also some good paintings, besides numerous votive offerings. Savona is the birth-place of Chiabrera, one of the best Italian lyric poets. 2, Albissola, a pretty town on the sea-shore, has 3500 inhabitants, and several handsome villas of the Genoese nobility. Julius II. was born at Albissola. 3, Noli, a small town in a picturesque situation near the sea. 4, Cairo, in the Apennines, has 3400 inhabitants. Near Cairo is the village of Millesimo, famous in the history of Bonaparte's first Italian campaign, in 1796. In the neighbouring old castle of Cosseria, 1500 Piedmontese grenadiers withstood for thirty-six hours all the attacks of the French, in which two French generals were killed and Joubert was wounded. At last they were obliged to surrender from want of water.

**SAVONAROLA, GIRO'LAMO**, a Dominican monk, a native of Ferrara, made himself known by his eloquent preaching at Florence, where he was living in the convent of S. Marco, which belonged to his order, in the latter part of the fifteenth century. In his sermons he used at times to assume the tone of a prophet, foretelling public calamities as a punishment for the sins of the people. Florence was then enjoying peace and prosperity under the administration of Lorenzo de' Medici, all Italy was quiet, and yet Savonarola startled his hearers by foretelling the approaching irruption of fierce foreign hosts, which would bring bloodshed and desolation over the land. A few years after his prophecy was fulfilled by the invasion of Charles VIII. of France and his ruthless bands, and an age of calamities began for Italy. Before this however Savonarola was wont to inculcate democratic doctrines; he recommended a return to the former popular system of government, which had been interrupted by the ascendancy of the Medici; and he even declaimed against Lorenzo himself. Lorenzo took little notice of this; and when his friends urged him to check the monk's audacity, he replied, that as long as the preacher exerted himself to reform the morals of the citizens of Florence, he should willingly excuse his incivility to himself. When Lorenzo fell ill, in the spring of 1492, and his life was despaired of, Savonarola appeared by his bed-side, some say at Lorenzo's own request. The conversation that followed is variously related. Poliziano, an eye-witness, states that Savonarola exhorted Lorenzo to be firm in the Catholic faith, to which the sick man assented. The monk then asked Lorenzo whether, in case he recovered, he purposed to live a virtuous and well-regulated life, to which a ready assent was also given. Lastly, Savonarola told Lorenzo that he ought to bear his death with resignation, if such be the will of God. 'With cheerfulness,' replied Lorenzo. Savonarola was then going to quit the room, when Lorenzo called him back, and requested his benediction, which the monk readily gave in the solemn form of the liturgy, Lorenzo pronouncing the usual responses with a firm and collected voice.

Such is the account of Poliziano, written soon after the event, but a different one came into circulation a long time after, and was registered in the biography of Savonarola, written by Gianfrancesco Pico of Mirandola, nephew of the celebrated Giovanni Pico, the friend of Lorenzo. The story is, that Savonarola was sent for to hear Lorenzo's confession, and that among other injunctions to which Lorenzo readily assented, the monk required him to promise that if he should recover, he would restore the republic to its former state of popular freedom, and as Lorenzo made no reply to this, Savonarola left him without giving him absolution. Roscoe thinks this tale to have been an invention of that party spirit which broke out some time after Lorenzo's death, and which led to the expulsion of Piero de' Medici, Lorenzo's son, in 1494. Savonarola acted a conspicuous part in the disturbances which followed. He became the leader of the democratic party, which was styled the Piagnoni or lachrymose party, because, in imitation of their leader, they were continually denouncing and bewailing the sins and corruption of their fellow-citizens. The oppo-

site or aristocratic party, that wished to place the government in a few hands, were styled *Compagnacci*, and *Arrabbiati*, or 'enraged.' The Piagnoni succeeded in time, and a general legislative council was formed of citizens, above thirty years of age, and who were 'specchio,' that is to say, inscribed in the public books, having always paid their taxes regularly. A hall was constructed for their meetings in the town palace. Savonarola's influence was now very great, being looked up to by his party as a kind of prophet and supreme judge. Grave citizens mixed with friars, and children in the public places crying 'Viva Cristo,' singing hymns composed for the occasion, and dancing with fantastic figures. But the Arrabbiati were not idle; they represented Savonarola as an impostor, and they accused him of heresy at Rome. Pope Alexander VI. (Borgia) summoned him to appear before him, in default of which he excommunicated him. Savonarola, who had long been preaching against the corruptions of the clergy, did not spare the head of the church, whom he styled a usurper, and he was: several princes urging them to assemble a general council before which he made sure of proving that Alexander VI. only was not a legitimate pontiff, but was not even a Christian. In the year 1497, Piero de' Medici made an attempt to re-enter Florence by surprise, at the head of an army, but the plot was discovered, and several of his abettors within the town being arrested, five of them were condemned to death, and the rest to banishment. They appealed from their sentence to the great council of the citizens, but Savonarola and his party urged the execution of the sentence, and the five were beheaded. This enraged the aristocratic party, who, joined to the enemies which Savonarola had among the clergy, encouraged two Franciscan monks to preach against him. Savonarola thus assailed, called to his aid a brother Dominican, Domenico da Pescia, and both retorted from the pulpit against the Franciscans. The contest was kept up for some time with mutual accusations and vituperations, until Friar Domenico, excited beyond reason, proposed to prove the superiority and sanctity of his master by walking through the flames, and, strange to say, one of the Franciscans undertook to do the same on the part of his brethren. The matter of trial was arranged by the magistrates; a mass of combustibles was laid in the square, and a walk was made across through which the champions were to pass while the faggots were blazing. On the appointed day, 17th April, 1498, Savonarola and his champion, attended by a numerous procession, made their appearance, giving out the psalm 'Exultate Deus et dissipentur inimici ejus.' His opponent, Fra Gual Rondinelli, attended by some Franciscan monks, walked silently and steadily to the place of trial; the flames kindled, and the crowded spectators stood in mute admiration and expectation, when Savonarola proposed that his champion Domenico should bear the consecrated fire through the fire. This proposal shocked the whole assembly, and the magistrates and heads of the clergy exclaimed against it as a profanation, and as a tempting of God himself. Domenico however refused to proceed without the fire, and the trial was given up. This business ruined the credit of Savonarola: on his return to his convent of Marco he was taunted by the populace, and soon after a party of his enemies entered the convent by force, and dragged him, with Domenico and another monk, to prison. He was tried before a mixed lay and ecclesiastic commission appointed by Alexander VI. His eloquence at first startled his judges, but the implements of torture being produced, the firmness of Savonarola failed him, and he acknowledged the falsehood of his pretensions to supernatural powers. He was condemned to death, and he and his two associates, being led to the spot prepared for the trial, were first strangled, and their bodies thrown into the flames, on the 23rd of May, 1498.

Savonarola left several works, both in Italian and in Latin, one of which, entitled 'Triumphus Crucis,' is a demonstration of the truths of Christianity. His sermons however, of which some remain, are the most remarkable of his productions. He was eminently a popular orator, and profoundly versed in the art of exciting the feelings. His memory has found several apologists, among the rest Filippo Neri, and Barotti, in his 'Biographies of Auth. Natives of Ferrara.'

**SAVOY** (*Savoia* in Ital; *Savoie* in French), a country with the title of dukedom, situated in the north-west of the island of Sicily, and bounded to the east by the Sarde-

monarchy. It forms part of the highlands of the Alps and is geographically united to South-western Switzerland, being included in the basin of the Rhône. Savoy extends from 45° 4' to 46° 24' N. lat., and from 5° 37' to 7° E. long. The boundaries of Savoy are: on the east, the great chain of the Graian and Pennine Alps, which divide it from Piedmont and the Valais; on the north, the Lemman lake; on the west, the Rhône, which divides it from France; and on the south, an offset of the Cottian Alps, which, running westwards from the group of Mont Cenis, divides the valley of Maurienne, the southernmost part of Savoy, from Dauphiné. This offset ends at the valley of the Isère, which forms a natural opening on the south-west, between Savoy and France. North of the Isère a ridge runs in the direction of the Rhône, forming a natural barrier to Savoy on that side. This ridge has been cut through at the place called Les Echelles, to make the high road from Chambéry to Lyon.

Savoy consists of several valleys formed by offsets of the Alps. It is divided into three basins: the northern basin, the waters of which flow northwards into the Lemman lake; the central basin, the waters of which flow by means of the Arve, the Fier, and the lake Bourget westward into the Rhône; and the southern basin, which is drained by the Isère and its affluents. The Isère runs southwards into France.

The administrative division of Savoy corresponds to the geographical configuration of its surface and its principal valleys. The country is divided into eight provinces:—1, Chablais, which comprises the southern coast of the Lemman lake and the numerous valleys which slope towards it. The Dranse, which rises in the mountains near the borders of the Valais, and enters the lake half-way between the towns of Evian and Thonon, is the principal river of Chablais. 2, Faucigny, south of Chablais, consists chiefly of the long valley of the Arve, from its source in the Col de Balme to a few miles below Bonneville, where the river enters the province of Carouge. The well known valley of Chamouny belongs to Faucigny, and the romantic but comparatively neglected valley of the Giffre, the principal affluent of the Arve, with its fine cascades and the bordering glaciers of Mont Buet, forms also part of Faucigny. 3, Genevois, west of Faucigny, consists of the valley of the river Fier, an affluent of the Rhône, and of the basin of the lake of Annecy, the waters of which have their outlet in the Fier. 4, The province of Carouge lies north of the Genevois, and between it and the borders of the canton of Geneva, to which part of its territory and the town of Carouge itself, from which the province takes its name, were ceded by the treaty of St. Julien in 1815. St. Julien is now the chief town of the province. The small river Les Usses, which enters the Rhône near Seyssel, is the principal outlet of the waters of the province of Carouge. 5, Haute Savoie, south of Faucigny, consists of the valley of the Arli, an affluent of the Isère, which flows from north to south. 6, Tarantasia or Tarentaise, south of Haute Savoie, consists of the long valley of the Isère, running from east to west, from its sources at the foot of Mont Iseran to the confluence of the Arli. Tarantasia is, next to Faucigny, the most Alpine part of Savoy, and the most interesting to mountain tourists. 7, Maurienne, south of Tarantasia, consists of the valley of the Arc, which has its source at the foot of Mont Cenis, and joins the Isère above Montmélian. The high road to Italy leads through the whole length of Maurienne. 8, Savoy Proper, the most level and most fertile part of Savoy, lies west of Maurienne and Tarentaise, and south of Genevois. It is divided on the west from France by the Rhône and its affluent the Guier. The waters of Savoy Proper find an outlet partly southwards by the Isère, and partly by the Leisse and other streams which run westward into the lake of Bourget, which lake enters the Rhône by a canal called that of Savière. The lake of Bourget lies five miles north-west of Chambéry; it is ten miles long and three wide, and the surface is 700 feet above the sea.

The principal towns of Savoy are—1, CHAMBERY, the capital of the whole duchy. 2, ANNECY, the head town of the province of Genevois. 3, THONON, the head town of Chablais, situated on an eminence which commands a splendid view of the Lemman lake. The country around Thonon is very fertile. Thonon has a handsome town-house and some other good buildings, and 4200 inhabitants. A few miles north-east of Thonon are the remains of the convent of Ripaille, built by Amadeus VIII. Being sold by the French at the time of the Revolution, it was stripped of

all its ornaments, and it has been since converted into a farm. Some of the towers remain; the church and the library have been transformed into barns. 4, Aix-les-Bains, in Savoy Proper, much frequented for its baths. [Aix.] 5, Rumilly, in the province of Genevois, has 4000 inhabitants. 6, Moutiers, the capital of Tarentaise, is a small town with 2000 inhabitants, and a bishop's see. Moutiers has salt-works for purifying the salt which is derived from the neighbouring springs of Salins, and also a school of mineralogy and metallurgy, with three professors, a cabinet of minerals, a library, and a chemical laboratory. The lead-mines of Peset and Macot, in the mountains near Moutiers, employ about 600 workmen. The net yearly produce of the mines, which are worked for the government, is valued at between 60,000 and 80,000 francs.

The mine of Peset is situated at an elevation of 4500 feet above the sea, and that of Macot at the height of 6000 feet. The ore is sent to Conflans, where it is smelted and purified. The mineral springs of La Perrière, situated in the valley of the Doron, about three miles from Moutiers, have been much frequented of late years by invalids from Switzerland and France. They are particularly recommended for cutaneous diseases and rheumatism. The province of Tarentaise has also numerous mines of anthracite, which are worked by the country people, and it is rich in marble of various colours. 7, Bourg St. Maurice in Upper Tarentaise, on the road leading to Italy by the Little St. Bernard, is a town of 3000 inhabitants, and carries on considerable trade in cattle. From the village of Scez above Bourg St. Maurice, the narrow valley of Tignes leads south-east to the sources of the Isère, at the foot of Mont Iseran, a noble pyramid 13,300 feet high, covered with perpetual snow and surrounded by glaciers. From Scez a road leads in an easterly direction to the pass of the Little St. Bernard, 7192 feet above the sea, and from thence into the valley of Aosta. The pass is practicable nearly all the year round, but only for horses and mules. A Roman road constructed by Augustus led formerly from Aosta, or Augusta Prætoria, over the Little St. Bernard, and down the valley of the Isère to Vienne on the Rhône. Traces of this road are still visible in the valley of Aosta, but all vestiges of it have disappeared on the Savoy side. On the summit of the pass is an ancient column of cipoline marble, 15 feet high, which is called 'Colonne de Iou,' or of Jove, and near it is a circle of stones probably Druidical, but which the country people call the circle of Hannibal. It is now generally admitted that Hannibal entered Italy by the pass of the Little St. Bernard. Tarentaise is altogether a very interesting region, though little visited by tourists. Albanis Beaumont, in his 'Description des Alpes Grecques et Cottiennes;' Vernheil, in the 'Statistique du Département du Mont Blanc,' Paris, 1807; Roche, in his 'Notizie Istoriche,' printed at Moutiers in 1819; and Bertolotti, in his 'Viaggio in Savoia,' 1828, have illustrated this province. It was the country of the ancient Centrones, who, with their neighbours the Salassi, long resisted the Roman arms, and were only subjugated in the time of Augustus. A village on the banks of the Isère, above Moutiers, bears the name of Centrone, and a little higher up, in the village of Aixme, several Roman inscriptions exist, one of which is the following votive one in verse, written by the Proconsul I. Pomponius Victor, in the time of Augustus, and which is interesting for the feeling which it displays:—

*Silvane sacra semicluse fraxino,  
Et huius alti summe custos hortuli,  
Tibi hasce grates dedicamus muscas,  
Quod nos per arva, perque montes Alpes  
Tuique luci suave olentis hospites,  
Dum jus guberni, remque sanguis Caesarum,  
Tuo favore prosperante sospitas,  
Tu me, meosque reduces Romam sistis,  
Daque Itala rura te colamus preside.  
Ego jam dicabo mille magnas arbores.'*

I. Pomponii Victoris, Proc.  
Augusto T.

8, The town of St. Jean, the chief place in the province of Maurienne, has 2500 inhabitants, and a very old cathedral, in which lie buried some of the earlier counts of the house of Savoy. The other towns of Maurienne, Modane, St. Michel, Lanslebourg, and Aiguebelle, do not reckon 2000 inhabitants each. Maurienne has mines of iron, copper, and lead, the aggregate produce of which amounts to 600,000 francs yearly.

The late king Charles Felix began the embankment of the three principal rivers of Savoy, the Arve, the Isère, and





shear or cast steel, of which the latter is preferred, on account of its greater uniformity of structure. The steel is cast in the form of a small slab, about an inch and a half thick. This slab is extended, by rolling, to the required degree of tenacity, and then cut, by shears, into pieces of suitable form and size. The edges are next perfected by filing, and holding the flat side of the plates against large grindstones, which process prepares them for the cutting of the teeth. This operation is usually performed by a die-cutter in a fly-press, the motion of the saw-plate being duly regulated, so that the teeth shall be uniform; the larger teeth being cut one at a time; and the smaller, two, three, or more at a time, according to circumstances. The wire edges left on the teeth by the cutting-out press are removed by filing, after which the plates undergo the processes of hardening and tempering. Various fatty compositions have been used for this purpose, being considered to possess peculiar efficacy in hardening. Mr. Gill (in the 'Technical Repository,' vol. i., p. 212) recommends the following mixture as suitable not only for saw-plates, but for springs generally:—

Spermaceti oil . . . . .	20 gallons.
Beef-suet, rendered . . . . .	20 lbs.
Neat's-foot oil . . . . .	1 gallon.
Pitch . . . . .	1 lb.
Black resin . . . . .	3 lbs.

The pitch and resin are to be melted together, and then added to the other ingredients, the whole being heated in an iron vessel until the aqueous vapour is driven off, and the composition will take fire on the application of flame to its surface; the flame being extinguished by putting on the cover of the vessel. The liquid mixture thus prepared is put into a vessel of suitable form, and, when cold, the saw-plates, which are heated to a cherry-red, are precipitated edgewise into it. When sufficiently cooled therein to be handled, they are taken out, and are found to be extremely hard and brittle. The unctuous matter which adheres to them being then partially removed, they are taken up individually by a pair of tongs, and passed backwards and forwards over a clear charcoal fire, so as to cause the unctuous matter to inflame, or *blaze off*, as it is termed, which reduces the saws to the required temper; and, whilst the saw-plates remain hot, any warping they may have acquired in the process is removed by smart blows from a

strawed with sand to prevent their next operation is planishing by hammer more even and equally elastic; after ground on large grindstones. The against the circular face of the stone by an against which the grinder presses with order to grind it as evenly as possible. He ds on a ca, stretching over the stone, which revolves with great pidity; his hands, arms, breast, and knees being ight into action to produce the desired effect, comes covered with the sludge formed by the

process of grinding impairs the flatness and elasticity of the saw-plates, they are submitted to a second planishing by the planishers, and their elasticity is restored by heating them over a coke fire until they attain a faint blue-colour. The marks of the hammer are removed by passing the saws lightly over a grindstone, after which the final polish is given by a fine hard stone, a glass-wheel covered with buff-leather and emery, or a wooden wheel, called the *hard-head*. Any defects acquired during these processes are removed by a few blows with a small polished hammer upon a post of hard wood.

The saws are 'cleaned off' by women, by rubbing fine emery over them lengthwise with a piece of cork-wood; and then handed to the *setter*, who lays each alternate tooth over the edge of a small anvil, and strikes them so as to bend each uniformly into a slight deviation from the plane of the saw, and then, turning the saw-plate, sets the remaining teeth in like manner, but in the opposite direction. Owing to this set of the teeth, the kerf or cut made by the saw is rather wider than the thickness of the blade, which therefore passes through it with little resistance. The degree of deviation from the plane of the saw depends upon the kind of wood to be cut; the softest wood requiring the widest or *random* set. Sometimes an instrument with a notched edge, called a *saw-corer*, is used for setting the teeth, each being separately bent to the required degree, or, in some cases, two or more at a time; and


recently an ingenious contrivance resembling a pair of plyers, and having a stop-screw to regulate the degree of set, and a moveable plate to prevent too much of the tooth being bent, has been introduced. It may be observed that the mode of performing this operation with a hammer has been considered to have an advantageous effect in hardening the teeth. After being set, the saw is placed, between two plates of lead, in a vice, and the teeth are sharpened with a triangular file. The handles are then fixed on by nuts and screws, and the saws cleaned off, oiled, and packed in brown paper for sale.

The common test of a good saw is bending it into a bow, and letting it spring back again into a straight line. It is a satisfactory test of perfect elasticity and uniformity of thickness in the blade, which are two of the essential properties of a good saw; but it is considered by some to be an unnecessary trial, and to spoil saws which possess, in other respects, the qualities of a good tool.

The teeth of carpenters' saws are so formed as to contain an angle of 60°, and they are made to incline more or less forward according to the intended use of the saw. Ripping-saws have the front of the teeth perpendicular to a line ranging with their points; but those for cutting across the grain, or for hard wood, must have the front of the teeth more or less inclined towards that imaginary line. Very small thin saws are sometimes made with the teeth of such a form that they cut towards, instead of from, the person using them; an arrangement which counteracts the tendency to bending consequent on the thinness of the plate. For very delicate operations saws are frequently made of watch-spring.

Circular saws, being used only in connection with machinery, are described under SAW-MILL. It has been recommended to file their teeth in such a manner that their surfaces may not be perpendicular to the face of the saw, but inclined in the direction that the teeth are set; so that the teeth, when cutting, first remove the wood from the sides of the kerf, leaving a little ridge in the centre, which tends to keep the saw steady in its course.

In cutting a log into planks with a pit-saw, it is necessary to insert wedges in the kerf, in order to keep it open, and allow free passage for the saw. To save the trouble and inconvenience of shifting these as the saw proceeds, Mr. Griffiths invented an expanding wedge, for which he received a reward from the Society of Arts. It is repre-



mented in the annexed cut, *a* being the handle, *b b* two springs, and *c* a cross-piece to prevent the wedge from falling into the pit when fully expanded. When the saw has cut two or three feet into the log, the springs are to be compressed by hand, and the wedge pushed into the cut up to the ends of the springs; the cross-piece resting on the top of the balk. The elasticity of the springs will cause the cut to open as it proceeds, without the wedge being moved; and the cross-bar will prevent its falling when it has attained its full expansion.

For an account of the application of machinery to sawing timber, see SAW-MILL.

Saws for cutting stone are without teeth, although they are sometimes slightly notched upon the cutting edge, that they may collect and retain the particles of sand that are conducted into the cut by a small current of water, and by the attrition of which the effect is mainly produced. The saw-plate is tightly stretched in a kind of rectangular frame, of which it forms the lower side; and the frame, being suspended by ropes, is moved backwards and forwards by one or two men. A board is laid sloping towards the cut, to conduct a constant supply of water from a reservoir, and a quantity of sand is laid on the board, so that the operator can, by means of a hooked stick, draw a little into the stream of water when necessary. Coarse sharp sand is used for cutting soft stones, and fine sand for those of harder quality; the sand being in all cases carefully cleaned and sifted. Sawing stone is a very slow and labori-



ous operation; a good workman not being able to cut more than twenty-five or thirty square feet of Portland stone in a day; and, as commonly practised, it involves considerable waste of material, owing to the tendency of the saw to swerve from the right direction when the stone is not uniform in hardness. The defects of the common process have been partially avoided, of late years, by the use of stone-sawing machinery, worked by steam or water power, in which the effect is so much increased by greater pressure upon the saws, that, according to the 'Encyclopædia Metropolitana,' one saw performs as much work in seventy hours as a man in six weeks, and with such accuracy that the surface scarcely requires any dressing. As in saw-mills for wood, any number of saws may be worked together, so adjusted as to cut a block of stone into slabs of any required thickness. Curved forms may be cut in stone by means of straight saws; but a patent was obtained in 1810, by Mr. Murdock, for cutting columns, stone pipes, &c. by means of a cylindrical saw, so mounted as to receive rotatory motion alternately in each direction; such a motion being found more suitable for cutting stone than a continued rotation in one direction.

**SAW-FISH**, a fish belonging to the fixed-gilled Chondropterygians, nearly related on the one hand to the Sharks (*Squalidæ*), and on the other to the Rays. [*SQUALIDÆ*.]

**SAW-MILL**. In this article will be embraced not only such points in the mechanism of saw-mills, strictly so called, as appear to require notice, but also some other contrivances in which saws are used in connection with machinery, and not simply as tools impelled and guided by the hand. Saws, considered merely as tools, have been described under **SAW**, where an account of their manufacture will also be found.

Although saw-mills have not been very generally introduced till within a few years, they are by no means of recent origin. Saws worked by machinery were known on the Continent at least as early as the fifteenth century, though the improvement of having several saws in the same frame, so as to cut a log into many planks by one operation, is supposed not to have been tried prior to the sixteenth century. Notwithstanding their successful use in Germany, Holland, Norway, and other places, the introduction of saw-mills in England was much opposed. One was erected near London in 1663, by a Dutchman; but it was soon abandoned. In No. 419 of Houghton's 'Collection for Improvement of Husbandry and Trade,' published August 2, 1700, the adoption of saw-mills in this country is strongly recommended, although some opposition from the populace is mentioned as not improbable. About the year 1767 or 1768

a saw-mill was established at Limehouse, under the auspices of the Society for the Encouragement of Arts, Manufactures, and Commerce. It was driven by wind, and was intended by a person who had become acquainted with the use of saw-mills on the Continent. This mill was destroyed by a riotous mob; but the ringleaders being severely punished, and the damage made good by the county, it was again set up, and soon followed by others, particularly after the improvement of the steam-engine made it available as a moving power. A similar mill is said to have existed a few years previously at Leith. Many of the earlier saw-mills were driven by water, and those of North America are generally worked by that power.

The earliest kind of sawing-machinery was, in its essential features, the same as that still used for sawing logs of timber into planks. In this machine the saws are stretched in a frame which slides up and down on vertical guides, the reciprocating motion being imparted to the frame by a crank upon an axle turned by a connection with the water-wheel or other prime mover. The log is supported on a carriage resting upon rollers, and is made to advance a little at each stroke of the saws, which cut during the descent only. *Figs. 1 and 2* represent the common reciprocating saw-mill, the same letters in both referring to corresponding parts. The machinery, in the form here presented, occupies two stories; the cast-iron framing being securely bolted down to the basement floor, and passing through the upper floor, which is shown in section at *t t*. An horizontal axle, revolving in bearings attached to the lower part of the framing, is turned by means of a spur from the axle immediately impelled by the steam-engine water-wheel, or other moving power. Two drums or riggers are used, that marked *a* being fixed on the axle while the other, *b*, revolves freely; the driving strap being shifted to this loose rigger when it is desired to stop the machine without stopping the engine that propels it. In some of the earlier saw-mills the motion was communicated by a train of cogged wheels; but straps are preferable, as they occasion less friction, and, in case of any accidental obstruction to the machinery, will give way without injury, whereas cog-wheels would be broken to pieces. It may be observed here, that important advantages have been derived from the recent introduction of straps or bands of caoutchouc, for driving machinery; as they are much more effective and durable than the old leather, and obviates the inconvenience of slipping, to which the common bands are liable when used. The axle, being cranked, imparts a reciprocating motion to the saw-frame *d*, by means of the crank *e*.

The vertical motion of the saw-frame is ensured by its sliding up and down upon smooth pillars or guide-rods attached to the frame-work of the machine; these being usually made square, that the parts sliding upon them may be screwed up so as to fit accurately when reduced by wear. In some machines friction-rollers are used instead of mere slides for guiding the saw-frame. The saws (of which eight are represented in *Fig. 2*, although a smaller number

may be used) are stretched tightly in the frame, commonly by means of wedges driven through mortise-holes in their upper end. In the saw-mills erected at the Royal Arsenal, Woolwich, by Mr. (now Sir M. L.) Brunel, an ingenious apparatus is used to stretch the saws equally. At each end of every piece of iron terminating in a hook. The hook of the saw catches upon the lower cross-bar, and that at the upper end is connected with





number of plates about twenty inches long, and from six to ten inches wide, secured by screws to another set of plates that are firmly attached to the flanch or foundation, which is of cast-iron, very thick in the centre, and tapering to a thin edge. The outer side of the flanch, or that along which the log to be cut has to pass, is made either quite flat or slightly concave. When the saw is very large, the lower part, as shown in the diagrams, passes through the floor of the room. The saw is mounted on one end of an axle, revolving in firmly secured bearings. *b* is a rigger fixed on the axle, to receive motion, by means of a broad strap, from the engine; and *c* a loose rigger, to which the strap is shifted when it is necessary to stop the saw. As the mere cessation of the moving power would not stop the machine as quickly as is desirable, a wooden wheel *f* is added, to the periphery of which an iron strap may be pressed by a lever so as to arrest its revolution, and bring the machine to a stand. The log to be cut, which is marked *h*, is fixed to a carriage *g*, which slides on a kind of railway elevated on a substantial framework. The under side of the carriage is supplied with a rack, working into a pinion at *k*, to which motion is imparted by a train of wheels, partly under the floor, and turned by a strap from the rigger *d*, on the axis of the saw; *e* is a wheel with several grooves of different diameters, by a band from which an apparatus (not shown in the cuts) is moved for regulating the velocity with which the carriage is propelled. By means of screws turned by a handle attached to the carriage, the log is made to project beyond the plane of the saw in a trifling degree; and then the attendant throwing the pinion *k* into gear, the carriage with the log upon it is steadily moved along its railway, while the thin and flexible veneer separated by the saw slides along the convex side of the saw-flanch at *i*. When the carriage has traversed the whole length of the log, the detached veneer is carefully removed, and the carriage brought rapidly back to its original situation by reversing the motion of the pinion; a process readily effected by means of a clutch-box beneath the floor, with a handle brought to a convenient situation for the attendant. The apparatus which imparts a transverse motion to the log is then again moved, so as to project the log sufficiently beyond the plane of the saw to allow another veneer to be cut off, and the same process is again gone through.

A stationary shield of thin brass is used to cover the saw on the convex side, at the point where the veneer turns out of the straight course to pass the flanch; and, when the wood is very brittle, another shield is used, pressing the outer side of the veneer, both to diminish the risk of its breaking, and to prevent bits that may be detached from it flying off against the face of the person attending the machine. Several minor contrivances, which it is unnecessary here to detail, are added for various purposes of convenience and safety. The axle, with its riggers, &c., are enclosed by boarding, and a boarded channel is usually made to receive the veneer. In some machines the veneer passes beneath the axle, and in others in a curved channel by its side, in which case it is not necessary to place the log either above or below the level of the axle. When large logs are to be operated on, they are secured to the carriage by iron clamps, or *dogs*; but when they are reduced to a thin slice, or *fitch*, they are glued to a wooden frame attached to the carriage, by which arrangement the saw will cut as long as there remains a sufficient thickness of wood to be divided; and, by softening the glue with hot water, the thin slice remaining on the frame may be detached. When the saw-plates are worn down by repeated sharpening, they are moved farther from the centre of the flanch, different rows of screw-holes being provided for that purpose. By a judicious arrangement of these holes, the plates may be used until one row is filed away, and they are reduced to about an inch and a half in width.

In the principal room for cutting veneers at the City Saw-Mills, there are eight saws, varying from eight to seventeen feet diameter, and revolving from seventy to ninety times in a minute. In erecting the mills the greatest possible care was taken to ensure solidity of base for the machinery; each saw having a separate foundation of brickwork. The necessity for such precaution may be readily conceived when the size of the saws is considered, and it is remembered that they are to cut from ten to fourteen veneers out of an inch of wood; and so completely has the desired solidity and steadiness been attained, that when the eye is brought into

the plane of the largest saw while it is revolving its axis can scarcely be discerned. Logs of about five feet diameter have been cut by this apparatus. The writer was present during the conversion, or cutting up, of the largest log that had been placed on the carriage in one piece,—a Honduras mahogany, eighteen feet long and three feet six inch square; from which unbroken sheets were taken at the rate of about ten to an inch, and so beautifully as to require scarcely any dressing.

A patent was obtained by Mr. Craig, in 1831, for several contrivances for cutting veneers, in one of which a series of small circular saws are made to traverse the whole length of the log, which revolves slowly on its axis; so that the combined motion of the saws and the log, the whole of wood is converted into a continuous spiral veneer, resembling those produced by the celebrated veneer-cutting machinery used in Russia, in which a knife-edged instrument is used as a cutter. [WOOD-CUTTING MACHINERY.]

As before explained, large circular saws are only adapted for cutting very thin slices or boards; they are never used for cutting off a greater thickness than half an inch, and rarely so much. When, therefore, the piece cut off is too thick to be diverted from the straight line to pass the flanch of the saw, a saw of much smaller size, and formed of a single plate of steel, is used. Such a saw is usually mounted in a bench or table, under which the axle passes, and having a slit or opening through which the upper part of the saw projects. The saw is kept steady by means of several thick plates or flanges of iron, about one-third its diameter, one of which is screwed tightly up to each side of the table. The true motion of the saw is sometimes further preserved for by means of adjusting screws inserted in the bench in such a manner as to confine the saw-plate very near to the periphery. The piece of wood to be cut is laid on the smooth surface of the table, and pushed towards the saw by hand; its motion being directed by a moveable gudgeon rule screwed to the table, and capable of adjusting its distance from the saw, but always remaining parallel to it. By inclining the surface of the table, or the position of the wood may be cut to any required bevel; and two or more saws on the same axle, several cut off simultaneously. Small circular saws, are often moved by means of a treadle and crank, and a variety of ingenious modifications, may be applied to these useful purposes.

Circular bench-saws are occasionally used of a large diameter, though they are generally much smaller. Owing to the projection of their flanges, they are not used through a piece of wood of about one-third its thickness. Among the suggestions made for applying the principle of continuous motion without this inconvenience, the late Mr. Smart, who did much in introducing improvements in sawing-machinery. He proposed a circular endless band of steel, stretched tightly between two flanges, and toothed on one edge; by which an effect was produced similar to that of two straight saws, one cutting downwards and the other upwards. This apparatus was patented in 1824, by Messrs. Sayer and Smart, by which timbers of large size may be cut by several saws, each cutting, as represented in Fig.

Fig. 5.

than half through the log. It was proposed in this case to cut several planks at once, by fixing a number of saws on the same axle, separated by flanges of the thickness of the intended planks; and when the planks are to be subdivided into scantlings or laths, to employ a series of horizontal saws fixed upon a vertical axis, to cut the planks as soon as they leave the first set of saws.

In the beautiful and ingenious block-machinery erected at Portsmouth by Brunel, saws are extensively applied. For dividing large logs transversely into pieces of any required length, a cross-cut saw moved backwards and forwards by hand, is used; but for cutting

ting smaller blocks a circular saw is employed, mounted in such a manner that it may be applied to any side of the log, the saw always continuing in the same plane. *Fig. 6* represents the contrivance by which this is effected, omitting every part not essential for explaining the manner in which the saw is moved. *a* is the log to be cut, supported

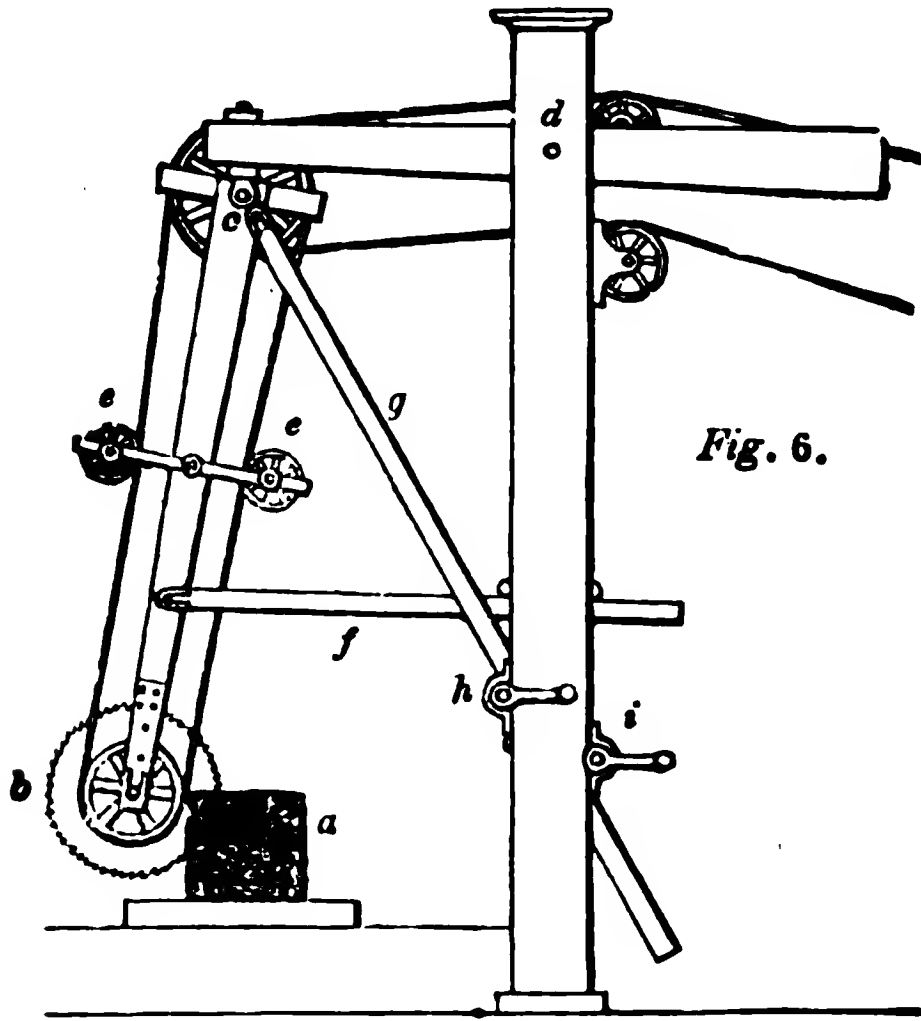


Fig. 6.

on a frame which allows the saw to be brought in contact with the log in any direction; *b* the saw, fixed on the end of an axle supported by a swinging frame, pivoted at *c* to the end of another moveable frame vibrating on an axis at *d*. The motion is communicated by a strap passing over guide-wheels near the axis *d*, to a wheel on the axis *c*; and from a second wheel on the axis *c*, also by an endless band, to a wheel on the axis to which the saw is attached. *e, e*, are two small wheels made to press against the last-mentioned band when it is necessary to tighten it. *f* and *g* are rods used to guide the saw-frame, the former affecting its motion horizontally and the latter vertically; these rods being moved by racks attached to them, working into pinions turned by the handles *h* and *i*. When the log is properly adjusted, the attendant, by moving the handles *h* and *i*, brings the saw successively in contact with each of its sides; and thus, as it will cut in any direction as far as the centre of the log, it will divide a piece of wood of nearly its own diameter. This apparatus is used for cutting elm for the shells of the blocks, and a somewhat similar contrivance is adopted for dividing *lignum vitæ* into suitable pieces for the sheaves. In it the saw is placed horizontally, its axle being vertical, and attached to a frame which moves on a vertical axis, like a door on its hinges. The log, which is placed vertically, is made to revolve slowly, so as to present every side to the saw, which is pressed against it by a lever attached to the frame. Of these and several other sawing-machines a very full description is given by Farey, in his account of the block machinery, in Rees's 'Cyclopædia,' art. 'Machinery.'

Mr. Eastman, of the United States, patented some curious modifications of sawing machinery about 1824. He found that when a circular saw is propelled with great velocity, it will cut much more smoothly and easily if it have only a few teeth placed at equal distances round its circumference than if, as usual, its periphery be full of teeth. *a, Fig. 7*, represents this kind of saw, which has four cutting instruments called *section teeth*, each consisting of two teeth re-



Fig. 7.

sembling a hawk's bill in form. The saving of labour as compared with a common saw is estimated at full three-fourths, and it is stated that, when driven at a proper speed (which is from a thousand to twelve hundred revolutions per minute), it will cut nine or ten inches in depth into the hardest white oak timber with the greatest ease. Mr. Eastman contrived these saws for cutting up timber in an un-

P. C., No. 1291.

usual way, not through the log, but from the circumference to the centre; so that the cuts form the radii of a circle, and the planks or boards produced are thicker at the outer than the inner edge. *c, Fig. 7*, is an end view of the log showing a few cuts of the saw. It is laid on a carriage which moves it towards the saw, and is so fixed that at the conclusion of one cut it turns a little upon its axis to prepare it for the next. To make the outer edges of the planks smooth and uniform, a pair of teeth called *sappers* (marked *b, b* in the cut) are screwed to the side of the saw; and these remove one or two inches of the sap or soft outer wood from each plank. When the log is of sufficient size, a second set of cuts may be made, after removing the planks formed by the first operation. The boards cut by this machinery are much used for covering buildings, for which their feather-edged form especially adapts them; and they are found to withstand the influence of the weather far better than others; a circumstance readily accounted for by the fact, which may be observed in a stick of timber that has been exposed to the weather, that all cracks caused by shrinkage tend towards the centre of the tree, or in the direction in which these boards are cut.

All the varieties of apparatus that have been described are for the purpose of making *straight* cuts; but it is sometimes desirable to produce *curved* forms by sawing, for which purpose there are several ingenious contrivances. In 1806 the Society of Arts rewarded Mr. Trotter for the invention of a concave circular saw, resembling a watch glass in form, which was mounted in a bench like the common bench-saw, and to which the wood was directed by curved guides. Many useful forms are cut by a saw consisting of a cylinder of steel, toothed on the edge, as represented in *Fig. 8*. Such

Fig. 8.

saws, which are called crown or curvilinear saws, or, from their resemblance to the saws used in the operation of trepanning, *trepan* saws, are used for cutting circular pieces of wood to form the sheaves of blocks; and, when of larger dimensions, for cutting chair-backs, felloes of wheels, curved brush-handles, &c. For these purposes they are sometimes used as much as five feet in diameter. In the machine patented by Mr. Dodds, in 1835, an arrangement resembling the common reciprocating saw-mill is applied to curvilinear sawing, by causing the carriage on which the timber is supported to deviate from the straight course, and follow the curvatures of a model of the required form; while the saws, being attached to the frame by pivots, are capable of adapting their position to the curve. This machine is applicable in many cases in which neither of the preceding would be available; and, by using several saws, many pieces of wood may be cut together.

**SAXE, MARSHAL MAURICE, COUNT OF SAXONY**, was the natural son of Augustus II., king of Poland and elector of Saxony, and of the countess of Kœnigsmarck, a Swedish lady of high rank. Maurice was born at Dresden, October 19, 1696. In 1708, when only twelve years old, he served in the army of the allies under the count of Schulembourg before Lisle; in 1709 he had a horse shot under him at the siege of Tournay; and he was at the battle of Malplaquet in the same year. His father soon afterwards gave him a regiment of cavalry, with which he fought against Sweden, and was at the taking of Stralsund. When he was only fifteen years of age his mother got up a marriage between him and the heiress of the counts of Loben, a German lady, who was about the same age.

When Prince Eugene was besieging Belgrade he was joined by Maurice of Saxony, who, when the campaign was terminated, returned to Dresden, and after a short stay repaired to Paris (1720), where he was introduced to the duke of Orleans, then regent, who received him in the most flattering manner, and conferred on him the title of Mareschal-

VOL. XX.—3 Q



de-Camp. On his return to Dresden to ask his father's permission to accept the dignity, he contrived to separate himself from his wife by procuring a divorce. No blame is imputed to her except jealousy, for which there was no doubt sufficient cause, constancy in his attachments to the other sex being by no means one of the characteristics of Maurice. He soon returned to France, and took the command of a regiment, which he manœuvred according to a plan of his own, and for which he received the praise of Polard. He continued for a considerable time to study mathematics and the art of attacking fortified places under that skilful tactician.

In the year 1726 Maurice of Saxony set out for the north, in the hope of being elected duke of Courland through the interest of his father. By the exertions of Anna Iwanowna, duchess of Courland (widow of the duke Frederic-William, who died in 1711), who had conceived an attachment to him, his election was carried, though there were other candidates, and he was opposed by the czarina Catharina I., who sent Menzikoff to seize him in Mitau; but he defended himself in the palace, and the Russians retired. The Russian influence was then used in the Polish diet, which, in virtue of its right of suzerainty, summoned him to appear before them, but he refused to do so, and the diet in consequence signed his proscription. He attempted to defend himself in his territory, but the Russians forced him to flee, and he escaped to France with nothing but his diploma of election. In 1728, after the death of Catharina I., the duchess of Courland, whose attachment to him continued, invited him to return, which he did, and there is little doubt that she would have made him her partner on the throne of the czars, to which she was elected in 1730, if she had not previously discovered a glaring instance of his inconstancy, whereupon he was immediately dismissed. He then returned to Paris, and afterwards repaired to Dresden. His father, Augustus II., died in 1733.

War having been declared between France and Austria in 1733, Maurice of Saxony repaired to the court of Versailles to solicit employment, and he was sent to the army of the Rhine, commanded by the duke of Berwick. He distinguished himself at the siege of Philipsburg, and was appointed lieutenant-general at the peace of 1736. He now returned to Dresden for the purpose of prosecuting his claim to the dukedom of Courland, but failing in this attempt, he went again to Paris, and devoted himself to the study of the art of war and to the completion of a work on which he had employed himself for some time, and which he called 'Mes Rôveries.'

On the death of the emperor Charles VI. in 1740, a general war broke out. Louis XV. sent an army into Bohemia under the marshal of Belle-Isle, the left wing of which was confided to the Count of Saxony, who was charged with the investment of Prague (1741), which he took by assault in a few days, and with equal rapidity the fortress of Egra. He was afterwards appointed to the command of the army of Bavaria, and displayed equal skill in defensive warfare as in offensive. He was also employed in the defence of Alsace, when he was suddenly summoned by Louis XV. to assist in placing Prince Edward the Pretender on the throne of his ancestors, but he had scarcely reached Dunkirk when a tempest destroyed a part of his squadron, and the rest was blockaded by an English fleet. Maurice returned to Versailles, and Louis bestowed on him the staff of a Marshal of France (March, 1743).

In 1744 Louis XV. entered Flanders with an army of 80,000 men, the left wing being under the command of Marshal Saxe, who was appointed to cover the sieges which were to be undertaken by Marshal Noailles under the immediate inspection of the king. Menai, Ypres, and Furnes were quickly gained, when news was brought that Prince Charles had entered Alsace. The king and Marshal Noailles hastened to its defence with the greatest part of the troops, leaving Marshal Saxe alone in Flanders to act on the defensive against an army three times as numerous as his own; he maintained his position however with consummate skill, keeping the allies continually in check, and retaining the conquests which had been made at the beginning of the campaign.

In 1745 Louis XV. returned to Flanders with a large additional force, amounting, with that already in Flanders, to 100,000 men, of which Marshal Saxe was now appointed general-in-chief, Marshal Noailles consenting to act under him. On the 22nd of April, 1745, the campaign was opened

by the siege of Tournay. The allies advanced to an army with 45,000 men, English, Hanoverians, and Dutch. Marshal Saxe was suffering under dropsy, and underwent the operation of tapping on the 18th. Notwithstanding, he arose to oppose the allies with a force not exceeding himself being obliged to be borne in a litter. On the 20th of May he was attacked near the village of Fontenoy, where he had put himself in position. The English and Hanoverians advanced to the attack of his redoubt in a column, and for awhile bore everything before them, sustaining repeated attacks of cavalry and the steady and interrupted fire of the French infantry with a determination which seemed to make victory certain. But the presence of Marshal Saxe at length prevailed; the Dutch kept back, and four large pieces of artillery being also brought up upon the English column, it was at length compelled to give way, and defeat followed. The French victory at Fontenoy, one of the most memorable of the eighteenth century, was soon followed by the conquest of all Belgium. The conqueror of Fontenoy was presented by Louis XV. with the château of Chambord, and 100,000 francs of a revenue arising from the estate. Tournay, Ghent, Bruges, Oudenarde, Ostend, Brussels, Mons, Charleroi, and Namur were all taken between May 23, 1745, and Sept. 19, 1745.

In the campaign of 1747 Marshal Saxe took Laffaux in a hard-fought battle (July 2), which he followed up by the conquest of Bergen-op-Zoom, and in 1748 by that of Maastricht. The allies now made overtures of peace, which was definitely settled at Aix-la-Chapelle in the same year.

Marshal Saxe survived about two years to enjoy the honours which were lavishly showered upon him. He died on November 30, 1750.

Marshal Saxe's work, 'Mes Rôveries,' was published in 1757, 5 vols. 4to. It is a work on military affairs, and is said to contain a good deal of valuable matter mixed up with many assertions which cannot be relied on. It was translated into English by Sir William Fawcett, 'The Review, or, Memoirs upon the Art of War, by Field-Marshal Count Saxe; translated from the French,' 1757, 4to.

Marshal Saxe was a soldier, and 'a ripe and good soldier' but nothing more. When at the height of his reputation the Académie Française absurdly offered to make him a member, which he had the good sense to decline, for, as he had great knowledge of his art and of all matters connected with it, his literary acquirements would have been no honour to that learned body, if we may judge from the following specimen of his orthography given in the 'Biographie Universelle': 'Iis veule me fere de la Coiffe, selsa miret come une bage a un chas.' The Marshal was a man of large size and extraordinary personal strength.

(*L'Art de vérifier les Dates; Biographie Universelle*)  
**SAXE-ALTENBURG**, a small duchy on the eastern frontiers of the Thuringian Forest, consists of two principal divisions; the eastern along the banks of the Pleisse, and the western, which is traversed by the Saale. The two divisions are separated by the intervening territory of Reuss. The eastern is bounded on the north-east and south-east by the kingdom of Saxony, on the south-west by Weimar, and west by Reuss, and on the north-west by Prussian Saxony. The western division is bounded on the north by Prussian Saxony, on the east by Reuss, on the south east and west by Weimar, and on the south-west by Coburg and Schwarzburg. The duchy lies between 51° and 53° N. lat., and 13° E. long. The area is 483 square miles. The climate is mild and salubrious. The country is hilly, richly wooded, and fertile. It is also favourably situated for commerce, and on the whole it is one of the most flourishing and best cultivated of the German states. The hills in the eastern division are gentle undulations, and covered with forests, those in the western chiefly with pines. The highest peaks are the Dolenstein near Kalila, and the Buchberg, are however not above 1000 feet high. Insulated branches of the Thuringian Forest run north east as far as the duchy of Altenburg, where the valley of the Saale separates them from the low hills of the duchy. The rivers, which are very considerable, and all tributaries of the Elbe, are the Saale, with the Orla and Roda, and the Pleisse, which is proper to the river of the country, with its small tributary streams, the Sprotta and Gerstenberg. There are several large lakes, and also mineral springs, the most celebrated of which is that at Ronneburg. The soil is highly favourable to the cultivation of corn (particularly rye and wheat), pulse, potatoes, rapeseed, and hemp. The natives of Altenburg

excel the other Saxons in agriculture, and are considered inferior only to the farmers of Holstein and Belgium. They also pay much attention to the rearing of cattle; their sheep are of a superior breed, and the horses of a remarkably strong make, swine are abundant, also wild-boars, and deer. Fruit is very plentiful, and much improved since the establishment of an horticultural society. There are but few minerals. Attempts are now making to work the iron-mines in the vicinity of Ronneburg; the extensive peat-fields near Altenburg yield abundance of fuel. A very fine porcelain earth is also found in the neighbourhood of Altenburg, which supplies the famous porcelain manufactory at Gotha. Manufacturing industry is chiefly confined to woollen cloths, stockings, and wooden-wares. There are considerable tanneries at Altenburg, Kahla, Eisenberg, and Lucka. The articles of export are corn, cattle, wool, butter, and timber.

The duchy contained, in 1838, a population of 121,590, of whom 71,519 were Wends, who are distinguished by their peculiar costume and manners. The inhabitants profess the Protestant religion, and the number of Roman Catholics does not exceed 200. The duchy contains 8 towns, 2 market-towns, 458 villages, and 19,856 houses. With regard to education, Jena is the common university of Altenburg and the other Saxon duchies. There is a gymnasium at Altenburg, a lyceum at Eisenberg, six town schools, besides several preparatory and Sunday schools, a seminary for schoolmasters, a school of design, another for arts and mechanics, a foundation for noble ladies, and some scientific associations.

The duke of Saxe-Altenburg is a member of the Germanic Confederation, and has one vote. By the new constitution of 29th April, 1831, the States, which assemble every four years, consist of three classes, but all the twelve delegates, under a president nominated by the duke, form only one chamber.

Altenburg, like all the country between the Saale and the Mulda, forms part of the ancient Osterland, and appears from a very early period to have been under the margraves of Meissen. After numerous changes of masters, it was formed into a separate principality in 1603, when duke John of Weimar, grandson of John Frederic, the unfortunate elector of Saxony, divided the hereditary dominions with the son of his deceased brother, Frederic William I., to whom he gave Altenburg, while he himself retained Weimar. On the extinction of the house of Altenburg in 1672, the larger portion reverted to Ernest the Pious, duke of Gotha. From this period the principality of Altenburg was governed by the family of Saxe-Gotha, till it expired in the person of Frederic IV., in February, 1825. By the territorial compact among the three junior branches of the house of Gotha, viz. Meiningen, Hildburghausen, and Coburg, the duke of Hildburghausen, on the 15th November, 1826, resigned his own territories to Meiningen, and received in lieu the duchy of Altenburg, with the exception of the districts of Eisenberg and Kamburg. The only towns in this duchy with more than 4000 inhabitants are:—1, Altenburg, which has 13,763 inhabitants. 2, Ronneburg, a walled town, containing a ducal palace, two churches, and above 5000 inhabitants, who subsist by agriculture, mechanical trades, manufactures of woollen cloths, pottery, porcelain, and leather. Near the town there is a mineral spring which is much frequented. Black chalk for drawing is found in the neighbourhood. 3, Eisenburg, which is situated on a considerable eminence. It is surrounded with walls, has four gates, and a palace, which is generally the residence of the dowager-duchess. It has three churches, an observatory, a town-hall, a poorhouse, and 4465 inhabitants, who manufacture woollens, ribbons, leather, porcelain, household furniture, and carriages, with which they carry on a considerable trade. [ALTENBURG.]

SAXE-COBURG-GOTHA, a duchy in the southern part of Thuringia, is composed of two large and various smaller detached portions, which are surrounded by the territories of Prussia, Schwarzburg, Sonderhausen, Weimar, Electoral Hesse, Meiningen, and Bavaria. The principality of Coburg lies between  $50^{\circ} 8'$  and  $50^{\circ} 23'$  N. lat., and between  $10^{\circ} 49'$  and  $11^{\circ} 14'$  E. long., and that of Gotha between  $50^{\circ} 38'$  and  $51^{\circ} 20'$  N. lat., and between  $10^{\circ} 15'$  and  $11^{\circ} 2'$  E. long. The area of Coburg is about 200 square miles; that of Gotha about 590: making a total of about 790 square miles. The country, though occasionally level, especially in the south of Coburg, is on the whole of a mountainous character, more particularly in the south

part of Gotha, which is traversed by a large portion of the Thuringian range, of which the loftiest points are, the Schneekopf, 3113 feet, the Inselberg, 2947 feet, and others of nearly equal elevation. This chain, extending in a southeasterly direction from Eisenach through Gotha to the frontiers of Reuss, where it receives the name of Frankenwald, is on the whole nearly 70 miles in length and from 4 to 6 in breadth. It runs nearly to the Saale, where it is divided by the valley of the Rodach from the Fichtelgebirge, and is for the most part covered with pine and fir. A little corn is cultivated, and there are some rich pasture-lands. This mountain-chain contains gold, silver, copper, and a large quantity of iron, lead, arsenic, and cobalt.

The rivers are tributaries of the Main, the Weser, and the Saale. The rivers of Coburg are the Itz, Steinach, Rodach, and Nasslach; those of Gotha, the Hörsel, with the Emse, Ruhl, and Nessa, the Unstrut, Gera, and Apfelstedt.

Agriculture is the principal occupation of the inhabitants, especially in the low lands, which yield abundance of corn, hops, vegetables, carrots for the making of sugar, flax, anise, carraway, poppy, and canary seed, and excellent fruit. The forests yield timber, potash, and pitch.

The rearing of cattle is prosecuted with much activity; the sheep are generally of the Merino breed, and the horses strong and of a good make; swine and poultry, particularly geese, are plentiful. Iron is found near Friederichsstadt; there are also coals, sandstone, millstones, marble, alabasters, gypsum, lime, potters'-clay, porcelain-earth, and salt. There is considerable manufacturing industry in Gotha, but little in the other districts; the chief articles are linen-yarn, ticking, twills, woollens, and cottons; tar and lamp-black; also manufactories of iron, steel, starch, tobacco, whitelead, soap, paper, porcelain, copper and iron utensils, and glass.

The exports are—from Gotha, timber, pine and other wood seeds, wool, coriander and anise seed, and oil, pitch, lampblack, peat, linen and cotton goods, metal and wooden wares; from Coburg, cattle, butter, linen, and wool. In addition to the exports, the duchy has a considerable transit trade, as the high road from Leipzig to Frankfort passes through it.

The population of Coburg is 41,000, and that of Gotha 96,658; making a total of 137,658, of whom 134,220 are Lutheran Protestants, 2238 Roman Catholics, and 1200 Jews. It contains 9 towns, 10 market-towns, 429 villages, and 23,950 houses.

Saxe-Coburg participates in the joint proprietorship of the University of Jena, and has 4 gymnasia, 2 institutions for schoolmasters, 1 for commerce, 4 for design and mechanics, besides several hundreds of town, village, and Sunday schools.

The principality of Coburg has had a representative constitution since 1821, composed of 17 delegates; Gotha has had its chamber of representatives from an early period, which differs in its nature and arrangement from that of Coburg.

Coburg formerly belonged to the counts of Henneberg, but came by marriage into the Ernestine branch of the house of Saxony. On the death of the unfortunate elector John Frederic, his territories were divided between his sons, and after the extinction of his house it reverted first to the princes of Altenburg, and upon their dissolution to Ernest the Pious, duke of Gotha, whose second son Albert inherited the principality of Coburg, while his seventh son John Ernest, who received some districts in the principality of Altenburg and Saalfeld, became the founder of the line of Coburg-Saalfeld, after very long and severe contests among the different ducal branches of the house of Gotha. His two sons, who reigned jointly, removed the seat of government to Coburg, and it was governed by their descendants till 1806, when Napoleon took possession of it, because Duke Ernest, who had just succeeded his father, was absent in the Russian service. He was reinstated at the peace of Tilsit, and as an acknowledgment for the active share he had taken in the liberation of Germany, he received, in 1816, a considerable accession of territory in the principality of Lichtenberg, with 20,000 inhabitants, which he however ceded to Prussia in 1834, in consideration of an annual rental of 80,000 dollars. On the territorial division of the duchy of Gotha-Altenburg, in 1825, Coburg resigned its possessions on the left bank of the Steinach in exchange for the principality of Gotha, with the exception of a few small districts: it also obtained Königsberg and Sonnefeld from



Hildburghausen, and Kahlenberg and Gauerstadt from Meiningen.

The house of Gotha, properly so called, commenced in 1640. Upon the defeat of the famous elector John Frederic (who was of the Ernestine line) by Charles V. at the battle of Mühlberg, in 1547, the electoral dignity was transferred to the Albertine branch, and John Frederic afterwards received as a compensation various districts in Southern Thuringia. His son fixed his residence at Gotha, and his grandsons became the founders of the four houses of Coburg, Eisenach, Altenburg, and Weimar. On the extinction of the two first in 1640, their lands were divided among the surviving branches. Ernest the Pious received that portion in which Gotha was situated; he considerably augmented it by inheritance, and caused it to be erected into an independent principality by the German Diet. He promoted the welfare of his subjects, and restored order and tranquillity in his dominions, which had been desolated by the Thirty Years' War. He directed by will that his territories should continue undivided, and be governed jointly by his seven sons; but finding such an arrangement impracticable, they agreed to separate them, and formed seven distinct houses. The eldest son, Frederic I., had Gotha and other neighbouring districts as his portion, and to prevent a similar partition, he established the law of primogeniture. His successors were great promoters of the arts and sciences, and laid the foundation of many noble collections. On the death of the last lineal descendant, in February, 1825, the duchy of Gotha was divided among the dukes of Saxe-Meiningen, Hildburghausen, and Coburg, the last having as its share the principality of Gotha, but it still retains its ancient and peculiar constitutional and political laws and customs. The only towns with more than 5000 inhabitants are Coburg with 9076 and Gotha with 13,838 inhabitants.

#### SAXE-LAUENBURG. [LAUENBURG.]

**SAXE - MEININGEN - HILDBURGHAUSEN**, a duchy composed of the ancient duchy of Meiningen, the principalities of Hildburghausen and Saalfeld, the districts Themar, Römhild, Kranichfeld, and Kamburg, with seven villages from Coburg, which (with the exception of the newly acquired districts from Gotha and Altenburg) form one compact territory, extending in a semicircle along the banks of the Werra, and skirted by the chain of the Thuringian Forest. It lies between  $50^{\circ} 13'$  and  $50^{\circ} 56'$  N. lat. and  $9^{\circ} 57'$  and  $11^{\circ} 54'$  E. long., and has an area of nearly 882 square miles, of which Hildburghausen occupies 194 and Saalfeld 171 square miles, and it is enclosed by the territories of Bavaria, Coburg, Reuss, Weimar, Schwarzburg, Electoral Hesse, Gotha, and Eisenach. Being situated between the Thuringian and Fichtel chains, the character of the surface is mountainous: the loftiest points are the Bletzberg, 2760 feet high, the Kieferle, 2598, the Gerberstein, 2184, the Geba, Dolnar, &c. of nearly equal elevation. Their valleys supply rich pasturage to numerous flocks and herds; they also contain many curious caverns, of which the most remarkable are the Zinselloch, the Griebisch, and the Altensteinerhöhe.

The principal rivers are, the Werra, which, with many tributaries, traverses the whole duchy; the Saale, Itz, Rodach, Milz, and Steinach; the vales of some of these rivers are very picturesque. There are mineral springs near Liebenstein and Salzungen, and salt springs near Friedrichshall and Neusulza. Notwithstanding its limited extent, there is a marked difference in the climate of the high and low lands; in the former, which is one complete mass of mountains, the winter is very severe, while in the latter it is mild. The productions are those of central Germany—grain of all kinds, fruits, vegetables, rapeseed, tobacco, timber, which is the staple of the country, game, fish, poultry, and honey. Among its mineral products are freestone and sandstone, slate, marble, porcelain and potters-clay, bole, fullers'-earth, flint, gold sand from the Werra, copper, lead, iron, sulphur, cobalt, salt, coals, pitch, tar, lampblack, vitriol, alum, and basalt.

Agriculture is the most important branch of industry, though some of the districts do not raise sufficient corn for their own consumption; fruit is cultivated to a great extent; cattle and sheep of the improved breeds are reared in all the districts; there are also large flocks of goats.

There is considerable manufacturing industry, particularly in the highlands and in the principality of Saalfeld, where there are many furnaces, works, mills, and glass-houses. The ordinary manufactures are coarse linens, or

cloth, woollens, and cottons; there are also distilleries, breweries, and tan-yards. The exports are wood, of which above 1000 floats are annually sent by the Werra to Emden, sheep, horned cattle, tobacco, wool, leather, yarn, pitch, potash, tar, Sonnenburg toys, in which a trade is carried on, woollens, glass, porcelain, and paper.

The University of Jena, being founded for the benefit of the states of the Ernestine line, is open to Ministers of the states of the Ernestine line, is open to Ministers, which also possesses a share in the mutual gymnasia of Schleusingen, besides having a gymnasium at Meiningen and Hildburghausen. There is a grammar-school at Saalfeld, one school for teachers, one for forest economy, and above 200 town and village schools.

The population of the duchy and its dependencies is 144,294, of whom 140,200 are of the established Lutheran religion, 394 of the Reformed, 450 Roman Catholics, and 1030 Jews. It contains 23 towns, 17 towns having affairs, and 431 villages. The principal towns are—Meiningen, with 6000 inhabitants; Saalfeld, 4300; Hildburghausen, 3500; Pösneck, 3500; Sonneberg, 3480; and Kranichfeld, 3400.

The duchy of Saxe-Meiningen formerly constituted a part of the domains of the counts of Henneberg, and was passed by marriage to the house of Saxony, it came, after various territorial divisions, into the possession of Ernest the Pious, duke of Gotha. On the division of his extensive possessions among his seven sons, Bernhard, his third son, became the founder of the line of Meiningen in 1680. His two sons reigned jointly, a custom which continued in the duchy till the time of Duke George, who, on the death of his brother, introduced the law of primogeniture in 1804. He was succeeded in 1803 by his infant son Duke Bernhard, who, under the guardianship of his mother, joined the Confederation of the Rhine in 1806, and the allies in 1813. Duke Bernhard has introduced many salutary reforms in the civil and judicial administration. On the extinction of the house of Saxe-Gotha-Altenburg, in 1826, Meiningen received a considerable accession of territory in the principalities of Hildburghausen and Saalfeld, seven villages—Neustadt, also Themar, part of Römhild, Kamburg, Kamburg, and Kranichfeld, with the exception of some small districts, giving up at the same time Kahlenberg and Gauerstadt.

Hildburghausen was founded by Ernest, sixth son of Ernest the Pious, in whose family it continued till 1640, when, by a family compact among the junior ducal branches, the reigning duke Frederic exchanged it for the duchy of Altenburg; since this period it has merged into the duchy of Meiningen, with the exception of a few districts which were ceded to Coburg.

**SAXE-WEIMAR-EISENACH**, a grand-duchy on the northern frontiers of the Thuringian Forest, consists of the principalities of Weimar and Eisenach, which are separated by Saxe-Gotha, and of the insulated district of Neustadt, besides various detached portions. Weimar lies along the banks of the Saale, and Eisenach on those of the Werra near the Thuringian and Rhön mountains. It extends between  $50^{\circ} 25'$  to  $51^{\circ} 27'$  N. lat. and  $9^{\circ} 52'$  to  $12^{\circ} 16'$  E. long., and has an area of about 1404 square miles (of which Weimar occupies about 966 and Eisenach 445), and is bounded on the north and north-east by Prussian Saxony, east and south-east by Altenburg and Reuss, and south and west by portions of Schwarzburg, Coburg-Gotha, Meiningen, Bavaria, and Electoral Hesse.

Except in the district of Neustadt, the soil is rich and well adapted to agriculture, wherever the gently undulating hills do not rise into mountain-ridges, but the most elevated point, the Gikkelhain near Ilmenau, does not attain a height of more than 2700 feet. The climate of the mountain-region is very bleak, but the valleys and the level districts are mild and agreeable.

The principal rivers are,—the Saale, Ilm, Elster, Orla, Unstrut, and Gera, in Weimar, and the Werra, Hönne, Nessa, Ulster, and Felda in Eisenach, which are all tributaries of the Elbe and Weser. There are mineral springs near Berka and Ruhla.

There is a considerable diversity in the three districts of Weimar, Eisenach, and Neustadt. Weimar is entirely agricultural, and in favourable years raises more corn than is required for home consumption; though Neustadt produces a good deal of grain, yet in bad seasons it is deficient; Eisenach, which is extremely mountainous, is dependent for food either upon the other districts or upon its abundant crops of potatoes.

The chief productions are wool, which is the staple article of commerce, grain of all kinds, vegetables, fruit, flax, hemp, rapeseed, hops, a small quantity of wine, pitch, tar, and lampblack. The mineral productions, which are very sparingly wrought, are manganese, alabaster, gypsum, porcelain and potters' clay, basalt, sandstone and freestone, iron, and salt. Peat is also dug in some parts of the country. The rearing of cattle forms an important branch of industry; the horned cattle are mostly reared in Neustadt; and sheep of an improved breed in Weimar.

Manufactures make little progress; Eisenach possesses the greatest number, such as woollens, coarse linens, and stockings; there are a few potteries, porcelain manufactories, and paper-mills. The exports are wool, woollen, linen and cotton goods, stockings, hats, pottery, potash, ironware, dried fruits, juniper berries, and game.

The population of Saxe-Weimar-Eisenach, in 1838, was 245,813, of whom 227,398 belonged to the established Lutheran church, 6679 to the Reformed, 10,330 to the Roman Catholic, and 1406 to the Jewish persuasion. It is now 248,498, of whom 174,937 live in the country, and 73,561 in the 33 towns, the principal of which are WEIMAR, with 11,485 inhabitants; EISENACH, with 9340; JENA, with 6004; and APOLDA, with 4236 inhabitants. There is a university at Jena with 433 students, two gymnasia, three upper schools, and above 500 town and village schools; two institutions for training schoolmasters, one blind and one deaf and dumb asylum, a school for forest economy, free schools of industry, &c., besides many literary and scientific institutions. The court of Weimar has long been celebrated for its liberal encouragement of the fine arts, which has diffused a cultivated taste among the natives of Weimar, and attracted the most eminent literary characters of Germany, among whom were Herder, Wieland, Schiller, Göthe, and others.

The frequent subdivisions of the Ernestine ducal Saxon houses render their history extremity intricate. Like all its cognate branches, the line of Weimar boasts its descent from the illustrious John Frederic of Saxony, who, on being deprived by Charles V. of his electoral dignity and dominions, had certain territories assigned to him in Thuringia. The founder of the house of Weimar is John, who was born in 1570, and whose original patrimony has been considerably augmented by purchase and the extinction of some of the collateral branches. His sons took a very prominent part in the Thirty Years' War, and the name of Bernhard of Weimar is inseparably interwoven with its history. Duke Ernest Augustus, in order to secure the integrity of his dominions, introduced the law of primogeniture, which was confirmed by the emperor in 1724; in 1741 he inherited Eisenach and Jena, on the death of Duke William Henry of Saxe-Eisenach without male issue. He died in 1748, leaving his son a minor. This son, dying in 1758, left an infant son Charles Augustus under the guardianship of his widow, Anna Amelia of Brunswick, a princess of distinguished talents, which she devoted to the advancement of the general interests of her states, and laid the foundations of the literary celebrity of Weimar. Charles Augustus, following the example of his mother, made his dominions the centre of German arts and sciences. He took an active share in the wars of Prussia against France, but after the unfortunate battle of Jena was compelled to join the Confederation of the Rhine in 1806; on the victory of Leipzig however he united himself to the allies and undertook the command of an army in the Netherlands. At the Congress of Vienna, he received an accession of territory with 77,000 subjects, and the dignity of grand-duke, which gives him claim to the title of royal highness. In 1816 he gave his people a representative constitution, and secured their affection by his paternal administration. He was succeeded in 1828 by his son Charles Frederic. [APOLDA; EISENACH; JENA; WEIMAR.]

SAXE-WEIMAR, BERNHARD, DUKE OF, born at Weimar, Aug. 16, 1600, was the fourth of the seven sons of John, duke of Saxe-Weimar. As all the important circumstances of his life are connected with the Thirty Years' War in Germany, the detail of them will be most clearly understood when viewed in connection with the other leading events of that great contest. [THIRTY YEARS' WAR.] We shall only give here a brief statement of the leading facts of his career, with the addition of the sketch of his character drawn by Schiller

After the battle of Prague, Nov 3 1620, Bernhard served

in the army raised by the margrave of Baden-Durlach for the purpose of assisting Frederick V., king of Bohemia and elector palatine, to support himself after the loss sustained in that disastrous affair. In 1623 he commanded a regiment of infantry in the army of Duke Christian of Brunswick; and in 1625, and again in 1627, he was placed at the head of a regiment of cavalry in the Danish army raised by Christian IV. in support of the Protestant union. After the alliance between Louis XIII. and Gustavus Adolphus, Jan. 13, 1631, he joined the latter, who promised him the bishoprics of Bamberg and Würzburg, with the title of duke of Franconia. Bernhard distinguished himself at the siege of Würzburg, in forcing the passage of Oppenheim, and in the Palatinate, where he took Mannheim by stratagem, and forced the enemy from all his posts in that quarter. Gustavus afterwards appointed him to the command of an army designed for the conquest of Bavaria, with which he advanced as far as the mountains of the Tyrol, obtained possession of the three fortresses of Ehrenburg, the keys of that country, and put the emperor in fear for his Italian states. Gustavus however recalled Bernhard to assist him against Wallenstein, and shortly afterwards they fought together at the battle of Lützen, Nov. 16, 1632; and when Gustavus fell, the duke of Weimar took the command, and forced the enemy to retreat, and shortly afterwards drove the Imperial army out of Saxony. The Swedish army was afterwards divided into two parts by the chancellor Oxenstierna, and placed under the command of Marshal Horn and Bernhard of Weimar. Bernhard besieged and took Ratisbon, which however was afterwards retaken by the Imperial army, July 29, 1634, and Bernhard and Horn were afterwards defeated at Nordlingen, Sept. 7, 1634, owing to the impatience of the duke of Weimar to give battle without waiting for the arrival of reinforcements. On the 6th of October, 1635, Bernhard concluded a treaty of alliance and subsidy with the king of France. He was occupied for a considerable time in a series of less important affairs, and in quelling the mutinous spirit of the German armies, by procuring, through the agency of Oxenstierna, a portion at least of the arrears of pay. On the 3rd of March, 1638, he gained the great victory of Rheinfelden, and obtained possession of the fortress on the 22nd of March. He afterwards besieged Alt Breisach, then considered one of the strongest places in Europe, which capitulated Dec. 19, 1638. He died suddenly at Neuburg on the Rhine, of a pestilential fever, July 18, 1639.

'The duke of Weimar imitated,' says Schiller, 'the lofty example of Gustavus Adolphus, in whose school he was trained, and only required a longer life to have reached it, perhaps to have surpassed it. To the personal bravery of the soldier he joined the cool and steady eye of the general; to the courageous endurance of manhood, the rapid decision of youth; to the fiery impetuosity of the warrior, the dignity of the prince, the moderation of the wise man, and the delicacy of the man of honour. Unsubdued by misfortune, he sprung up after the most severe blow with undiminished promptitude and energy. No impediment could check his daring spirit, no failure could damp his invincible courage. His aims were lofty, perhaps higher than he could have reached; but men of his character are not subject to the ordinary laws of prudence by which the mass of mankind is governed. Capable of accomplishing more than others, their plans are sketched with a boldness bordering on audacity. Bernhard of Weimar stands in modern history as a fine specimen of those vigorous times when personal greatness was the highest title to honour, when valour won kingdoms, and the virtues of a hero raised a German knight to the Imperial throne.'

(*Biographie Universelle*; Schiller's *Geschichte des Dreissigjährigen Kriegs*.) [GUSTAVUS ADOLPHUS; OXENSTIERNA; WALLENSTEIN.]

SAXI'CAVA. [LITHOPHAGIDÆ, vol. xiv., p. 50.]

SAXI'COLA, the scientific generic name for the *Stonechats*. [WARBLERS.]

SAXICOLI'NÆ. [WARBLERS.]

SAX'IFRAGA (from *saxum* and *frango*, in allusion to their supposed medical virtues), a genus of plants, the type of the natural order Saxifragaceæ. It is characterised by possessing a calyx, either free or partly united to the ovary, and divided into 5 segments; a corolla consisting of 5 petals; 10 stamens, with awl-shaped filaments and roundish anthers; pistils having two styles with obtuse stigmas; a capsule with 2 beaks, 2-celled, many-seeded, opening be-



tween the beaks; the seeds upon a receptacle attached to the dissepiment.

The species of this genus have been a source of as much difficulty to botanists, as those of *Rosa*, *Rubus*, and *Salix*; and although much has been done lately towards the identification of species and varieties, much yet remains to be effected. DeCandolle enumerates 150 species, whilst D. Don, who has paid great attention to this genus, and has written a valuable monograph on it, published in the 13th volume of the 'Linneæan Transactions,' makes only 110 species. Of these 24 are British. They are mostly inhabitants of alpine and subalpine regions of the colder and temperate parts of the northern zone. They are most of them true rock plants, and send forth their roots between the crevices of rocks on which they grow, by which means they loosen fragments of the rock, and in this way their name applies to them much better than to their supposed influence over calculus in the human system. Many of these species are well known as ornamental plants in our gardens, for which their hardy habits and beautiful flowers well adapt them. The numerous species are grouped by most botanists in various sections, whilst some have split the genus *Saxifraga* into many independent genera. In this place we shall only give a few examples of the species.

*Saxifraga umbrosa*, London-pride, or None-so-pretty: calyx reflexed; leaves undivided, obovate with sharp cartilaginous teeth, tapering gradually into a broad foot-stalk which varies in length; scape from 9 to 18 inches high, erect, paniced, red and hairy, with a few small scattered entire bracts; flowers numerous, with obtuse petals, white or flesh-coloured, beautifully spotted with yellow near the base, and dark red towards the extremity; capsule superior, purplish. This plant was found by Tournefort on the hills of Spain, and is a native of Great Britain and Ireland. It is one of the most popular of garden flowers, blossoming in April and June, and attaining perfection even amidst the smoke of London. In Ireland it is known by the name of St. Patrick's cabbage.

*S. Gemu*, Kidney-leaved Saxifrage: calyx reflexed; leaves undivided, roundish, kidney-shaped, sharply toothed, more or less hairy; footstalks linear, channelled; scape paniced, capsules superior. This species is found on mountains in the South of Ireland, and is considered by some botanists as only a variety of the former.

There is another species, the *S. hirsuta*, Hairy oval-leaved Saxifrage, with characters between the other two; the leaves are oval and heart-shaped, and the whole plant is hairy. With the two last, it is found in Ireland, on the Pyrenees, and the Southern Alps of Germany and Switzerland.

*S. Granulata*, White or Granulated Meadow Saxifrage: calyx spreading; radical leaves, kidney-shaped, on long footstalks, obtusely lobed, those of the upper part of the stem nearly sessile, acutely lobed; stem paniced, root consisting of numerous small clustered tubers. This plant is found in Great Britain, and, though not common, is abundant on gravelly soils. The roots of this species, forming as they do little granular masses, were at one time sold in the shops under the name of saxifrage seed. It was formerly used extensively in nephritic and urinary diseases, but as its use arose out of the exploded doctrine of 'signatures,' by which it was supposed that every plant by the form or character of some part indicated the disease for which it might be employed, and as its power of relieving disease has never been satisfactorily observed, it is now deservedly falling into disuse. The purpose which these little knobs seem to serve in the economy of the plant is that of supplying nutriment to the stem and other parts during seasons of drought; and this is rendered more probable by the fact of these bodies being found larger at the commencement of a dry season. Several varieties of this pretty saxifrage are frequently found in gardens.

*S. Aizoon*, Aizoon or Marginated Saxifrage: leaves undivided, radical ones aggregated, tongue-shaped, silvery, with sharp cartilaginous serratures; flowers corymbose; calyx naked and smooth, with acute segments; petals nearly orbicular. This plant is a native of Alpine situations in Austria, Switzerland, and most countries of the continent of Europe. It is frequent in gardens, bearing flowers with cream-coloured petals and reddish dots, opening in June and July. It is perennial and perfectly hardy.

*S. cotyledon*, Pyramidal Saxifrage: leaves ligulate, obtuse, cartilaginously serrated; calyx densely beset with glands, with linear, lanceolate, obtuse segments; petals oblong,

three-ribbed, of a pure white without any spots. It is a native of the mountains of Lapland, Norway, Iceland, Switzerland, and the Pyrenees. It is commonly cultivated, and is well known for the profusion of beautiful white flowers it produces, which appear early in the summer. There are several varieties of this plant found in gardens, which are remarkable for their pyramid of snow-white blossoms. These will continue for some time, provided the plants are kept in the shade, and well screened from the influence of the wind and rain.

*S. hypnoides*, Mossy Saxifrage, or Ladies' Cushion: calyx spreading; leaves lobed, radical ones three- or five-lobed, those of the procumbent shoot undivided or three-lobed, and bristle-pointed, and more or less fringed; segments of the calyx ovate, pointed, petals roundish, obovate or oblong, three-ribbed, with or without lateral veins. This is a frequent plant in mountainous situations of Great Britain, especially among limestone rocks. It is also found on the mountains of Norway and on the Pyrenees. It is frequently found in gardens, where it thrives on shady walks and amongst rock-work. Several varieties of this species have been described, some of which have been elevated into species. An excellent description of the varieties of this and other British species will be found in Hooker's 'British Flora.' In planting, this species is easily increased, by means of its trailing branches, which being placed in moist earth in a shady situation in autumn, will put forth shoots in the following spring.

*S. crassifolia*, Thick-leaved Saxifrage: leaves undivided, coriaceous, roundish-oval, abrupt, stalked, serrated, smooth, scape naked; panicle dense, cymose. This plant, although now one of the most common in our gardens, is a native of the mountains of Siberia. It is said to have been first introduced into this country in 1765, by Dr. Solander. It flowers early in March and April, and the great size of the plant and its thick large coriaceous leaves distinguish it from the other species. The flowers are abundant, and of a light purple colour. This plant may be easily propagated in gardens by parting the roots, and planting them out separately, in the spring or autumn, in open ground or in pots.

*S. sarmentosa*, Chinese Saxifrage: leaves undivided, roundish, toothed, hairy; petals, two of them elongated. This species is a native of China and Japan, and is frequently found growing on rock-work and in shady places in our gardens. It is remarkable for its trailing stems, which it spreads round like a young strawberry plant, when taking root in the ground, produces young plants in great abundance. The irregularity of the flower of this species has induced some botanists to place it in a new genus, but it is still most generally referred to under its original name. It may be readily raised from the runners which it gives off, which may be planted in pots, and placed in the greenhouse, although in mild winters they will grow in the open air in sheltered situations.

**SAXIFRAGA'CEÆ**, a natural order of plants belonging to the apocarpous group of polypetalous Exogena. It consists of shrubs and herbaceous plants with single alternate leaves without stipules. The calyx consists of five sepals more or less united at the base. The petals are equal in number to the lobes of the calyx, and alternate with them. The stamens are perigynous, 5-10 in number; anthers four-celled. They have an hypogynous or perigynous disk. The ovary is inferior, or nearly superior, consisting of two carpels which cohere more or less by their face at the base, but diverge at the apex; one- or two-celled, with a parietal or central placenta. They have no styles, and the stigma is sessile on the tops of the lobes of the ovary. The seeds are numerous, very minute; the embryo is taper, lying in the axis of fleshy albumen. The genus *Parnassia* belonging to this order differs in having four parietal placentas, which are opposite the lobes of the stigma. The genus *Heuchera* has irregular flowers and stipules.

This order is most nearly allied to *Rosaceæ*, but it differs in its many-seeded partially-united carpels, its albuminous seeds, and in its not possessing stipules. The habit of *Saxifragaceæ* allies them to *Caryophylleæ*, but they differ in the character of their placentas, the situation of the embryo, and other points. This order also approaches *Crassulaceæ*, but *Saxifragaceæ* are distinguished by possessing a less number of carpels, and by the absence of glands at the base of the carpels. They are for the most part mountain plants, chiefly remarkable for the delicacy and beauty of their flowers, which are usually white.

*a*, entire plant; *b*, calyx cohering to the carpels, with perigynous stamens; *c*, longitudinal section of flower, showing the half superior ovary and ovules attached to central placentæ, with the relation of the stamens to the petals.

They inhabit the mountainous districts of Europe and the northern parts of the world, and constitute the chief beauty of the vegetation in high Alpine stations.

The whole order is represented by De Candolle as possessing astringent properties. The *Heuchera Americana* is remarkable for its powerful astringency, and is used in medicine under the name of the North American alum root. *Chrysopleium* is reputed to possess both aperient and diuretic properties; but these cannot be very powerful, as it is used in the Vosges as a salad, under the name of *Cresson de Roché*.

SAXO, with whose name is commonly found the addition of GRAMMATICUS, the Grammarian, or the Learned Man, was a Dane of the twelfth century, and the author of a history of that nation, which is regarded as the best authority on the subject. This work was prepared at the suggest on of his patron Absalom, archbishop of Lunden. It ends with the year 1186. It is written in Latin, in a somewhat florid style, and, for the later years, is a most authentic and valuable historical remain; but the earlier portions are supposed to be of less certain authority.

There is an edition in folio, Paris, 1514, with the title *Historia Regum Heroumque Danorum*; and another by one of the Stephens', with prolegomena, in which what little is known concerning him is to be found.

The name of Saxo-Grammaticus is connected with English literature as being the author who first gives the history of King Hamlet.

#### SAXO ARCHITECTURE. [GOTHIC ARCHITECTURE.]

SAXON LANGUAGE AND LITERATURE. The terms Saxon and Anglo-Saxon are popularly used to designate that dialect of our language which prevailed to the close of the twelfth century. The use of these terms is however comparatively modern, and the men who spoke this dialect always called it the English. Several of our MS. chronicles begin thus:—'Britain island is eight hundred miles long, and two hundred miles broad. And there are in the island five languages, *Ænglish*, and Brit-Welsh, and Scottish, and Pightish, and Book-Latin,' &c. Still we may use these terms with some convenience, and (thus cautioned) without any danger of being misled. We proceed to point out the peculiarities which distinguish the Anglo-Saxon from the succeeding dialects of our language.

The Anglo-Saxon, like the Latin and the Greek, often distinguished the cases of its noun, and the conjugations, numbers, and persons of its verb, by a change in the vowel of the final syllable; in the dialect which succeeded, and which has been called the Old English, all these vowels were confounded, and in our modern dialect they have, for the most part, been lost. Thus the Anglo-Saxon *ath* has *athas* in the nominative and accusative plural, and *athes* in the genitive singular; the Old English *oth* has *othes* not only for its genitive singular, but also for its nominative and

accusative plural; and in our modern English these three cases are all represented by the monosyllable *oaths*. Again, in the Anglo-Saxon, *athe* was the dative singular, and *atha* the genitive plural; in the Old English, *othe* represented both dative singular and genitive plural; and our present dialect, having lost the final vowel, had no means left of distinguishing these cases from the nominative *oath*. The third person singular of *lufian* was *lufath*, and the first, second, and third persons plural *lufiath*; in the Old English, *loveth* represented both numbers, and *lov'th* is the third person singular in the spoken language of the present day.

We say 'spoken language,' because our grammarians make *eth* the ending of the third person singular. But in Somersetshire, west of the Parret, where the southern dialect still lingers, they uniformly say *he lov'th*, *he read'th*, *he see'th*, *it rain'th*, &c. (Jennings, *Obs. on the West. Dial.*) We have very satisfactory evidence, that in the sixteenth and seventeenth centuries this dialect was general throughout the south of England, and we find numerous traces of its peculiarities in the literature of that period. Dolman wrote the following passage, in the sixteenth century:—

'So, mid the vale, the greyhound seeing sterl  
His fearful foe pursu'th, before she sterl'th,  
And where she turn'th, he turn'th her there to beare,  
The one prey prick'th, the other safeties feare.'

*Mirr. for Mag. Hastings.*

Spenser has *mell'th* and *hat'th*, and Sackville *leap'th*. It is probable, that the inflexion used by the translators of the Bible, and which is found in other contemporary works, was merely an old form, taken from the language of books, and adopted chiefly with the view of raising the style. The same observation will apply to *est*, the inflexion of the second person singular, and to some other endings, which are still preserved entire in our grammars, though they have lost their vowel in the spoken language, for the last two centuries.

It is obvious, that either of the changes above noticed must have brought with it a new language. When, in the twelfth century, the vowels of the final syllables were confounded, there was at the same time a confusion of case and number, of tense and person,—in short, of those grammatical forms to which language owes its precision and its clearness. A writer had to seek for new forms of expression before he could convey his meaning clearly. As he had lost the means of distinguishing several cases of his noun, he called in the prepositions to his aid, and to show more clearly the 'regimen' of his sentence, was obliged to confine within very narrow limits the position of his verb,—thus abandoning all that freedom of transposition, which is almost as remarkable in the Anglo-Saxon as in the Greek and Latin. The confusion introduced into his conjugations and tenses, he sought to remedy by various devices, which have hitherto been very little investigated, and at last he had recourse to that general use of the auxiliary verbs, which is at present so marked a feature in the language. The new dialect which resulted from these changes kept its ground for nearly two centuries. It exhibits the most striking analogies with the contemporary dialects of Germany and the Netherlands, and the further changes which converted it into our modern English were rapidly working a like revolution in these sister-tongues, when the invention of printing doubled the influence of their written language, and thus preserved them from further corruption. Unfortunately, at the time of this discovery, the vowels of our final syllables had already given way; the inflexions of our noun were gradually reduced to the miserable remnant which our grammars still recognise; our adjectives, singular and plural, definite and indefinite, were all confounded; the past tense in *ede* could no longer be distinguished from the participle in *ed*, and our modern English was the result,—a language, according to some critics, flexible yet precise, copious yet methodical, enriched from all languages, yet possessing a noble simplicity of structure; according to others, broken and inconsistent, vague and fluctuating, neither possessing a sufficiency of terms, nor provided with laws and analogies by which they can be invented.

In tracing the causes which melted down the Anglo-Saxon into the Old-English, we have not once alluded to the influences supposed to have been exercised by the French language. The popular notions on this subject are, we believe, most erroneous. Had Harold been the conqueror at Hastings, the Anglo-Saxon must have perished, just as the Old-German perished in Germany, and the Old-



Norse in Denmark. The victory of William merely hastened by a few years an event that was inevitable. The use of Norman-Romance as the court language of England rendered unfashionable a literature already too weak to stem those changes to which the language of a busy adventurous people is peculiarly liable; and thus far the Norman conquest may be considered as having assisted in the destruction of the Anglo-Saxon. But the vulgar notion, that it produced a mixed language, a jargon composed half of English and half of French, is wholly at variance with the MS. literature of that period. The *Ormulum*, in which all the peculiar features of the Old-English are developed, and not a trace of the Anglo-Saxon can be found, is almost as free from *Gallicism*s as any of our MSS. written before the Norman-French existed. The same may be said of most of the Old-English MSS. of the thirteenth century, and it is not till we approach the latter half of the fourteenth century that we find those 'cart-loads' of French words poured into the language, of which Skinner complains so loudly. We must reluctantly agree with this writer, in charging upon Chaucer much of the mischief resulting from these importations, not that he first introduced, but that his authority chiefly sanctioned them. The learned but pedantic writers of the Elizabethan æra, and, at a later period, Johnson, followed his example. They have 'enriched' our language with the spoils of the foreigner, till its vitality has been almost extinguished—till its native forms and analogies have grown so nearly obsolete, as to be almost unavailable to the production of a new term, or to the modification of those which have been so lavishly poured into it.

Having noticed the changes which converted the Anglo-Saxon into the Old-English, we will now call the reader's attention to a subject of rather difficult inquiry—its local dialects. It is abundantly clear that the Romans looked upon all the Gothic races as forming but one people, and as speaking the same language; but a comparison of the Anglo-Saxon with the Maeso-Gothic, as well as the analogy of other languages, may convince us that even thus early there were dialects, and these dialects have now been acted upon by various influences for nearly 2000 years, till they have at last arranged themselves into four great families—the Northern, the English, the Low-Dutch, and the High-Dutch. Now we have ample proof that the *Sexe* came from the south-western corner of the Cimbric Chersonesus, and that they were only separated by the Elbe from the Netherlands, or flat alluvial country, where the Low-Dutch was spoken. We know also that the Engle came from the eastern coast, and that they were separated from the Danish islands merely by a narrow arm of the sea. We might then expect that in the counties colonised by the Engle we should find many peculiarities of the Northern languages, and in the counties colonised by the *Sexe* much that reminded us of the Netherlandish or Low-Dutch. We believe the Northern and Southern dialects of our island have been at all times distinguished by such peculiarities, but so few early records have come down to us written in the pure dialect of our northern counties, that it is only by comparing them in the second or Old-English stage of their progress that we can form any just notion of their distinguishing features. Perhaps these are best seen in the conjugation of the verb. The following table may show us how closely the inflexions which distinguish our northern dialect agree with those of a Swedish conjugation:—

	South Dialect.	North Dialect.	Swedish.
Pres.,	Ich hop-e	I hop-es	jag hopp-as
"	thū hop-est	thū hop-es	du hopp-as
"	he hop-eth	he hop-es	han hopp-as
"	we hop-eth	we hop-es	vi hopp-as
"	ye hop-eth	ye hop-es	I hopp-ens
"	they hop-eth	they hop-es	de hopp-as
Perf.,	thū hopped-est	thū hopped-es	du hoppad-es
Imper.,	hop-eth ye	hop-es ye	
Infn.,	to hop-en	to hop-e	att hopp-as

The inflexions in *s* are generally used in the Northern languages with a passive meaning; and there are some traces of their having been used in our Northern dialect for the same purpose.

Another peculiarity of our Northern dialect is the frequent use of the substantival ending *er* (in which it again resembles the languages of Northern Europe), as *wulfer*, a wolf; *hunker*, a haunch; *teamer*, a team; *heather*, heath; *atcher*, a fletch, &c.

In this dialect we have also a less frequent use of the articles, conjunctions, and personal pronouns. This is one of a most striking features. Every person who has been in the North of England must have heard such phrases as 'come out o' house,' 'gang into field,' 'put'n in poke,' &c.

All these peculiarities of our Northern dialect may be traced to the Anglo-Saxon period; and there is little doubt that the most striking feature of the Southern dialect, namely, its preference of the vocal to the whisper letters, as *z* for *s*, and *v* for *f*, is equally ancient. It also prevailed in the Netherlandish dialects, and may be traced in the orthography of our Southern manuscripts to the beginning of the thirteenth century; but, as the Anglo-Saxons had neither a *v* nor a *z*, it is only by analogy we infer the existence of the corresponding sounds in their language. The argument however from analogy is so strong, that we may safely conclude either that the Anglo-Saxon *f, s* were pronounced in our southern counties as *z, z*, or that, like the modern *s*, they represented both a whisper and a vocal sound; in other words, were pronounced sometimes as *f, s*, and sometimes as *v, z*.

It may possibly be asked, were not the forms here attributed to our Northern dialect introduced by the Danes? Are they not, in fact, the peculiar features of the 'Dano-Saxon'? We will not affect to treat these questions as altogether without difficulty; but there are some considerations which may be laid concisely before the reader, and which, if they appear to him as forcible as they appear to us, may lead him to answer these questions in the negative.

In the first place, it must be remembered, that if a Dane had ever set foot on the island, the very results which have taken place might have been expected. It is also an argument of weight, that we find all the great features of our Northern dialect in places where there never was a Danish settlement, and vainly search for them, or at best only faintly trace them, in counties where we have historical evidence that the Northmen were numerous. But the strongest argument may be drawn from the pages of our Northern manuscripts. We have two of very ancient date—the Gloss of the Durham Bible, written by a priest named Aldred, and the Durham Ritual, lately published by the Surtees Society. The first of these was written, according to Wanley, in the age of Alfred, and the second has been assigned by its editor to the early part of the ninth century. If we can rely on the judgment of either of these antiquaries, the question seems to be answered; for there was no Danish settlement in the north of England till a later period; and we have the Northern conjugation and other peculiarities of the Northern dialect in every page of the Gloss, and in many parts of the Ritual. The name too of Aldred is thoroughly English; and we can hardly suppose that the monks of Durham would have permitted a rude and unlettered foreigner to interpolate their most precious manuscript—a volume which we know they regarded with even superstitious veneration. The language used by Aldred was probably a mixture of the written language of the day and the spoken dialect of his shire, such as might be used by a provincial writer of the present day, and such as was avowedly used by Gawin Douglas in the fifteenth century, and at a later period by Burns.

This mixture of the written and the spoken language in our manuscripts, and the total extinction in many counties of our local dialects, render it extremely difficult to point out the limits within which our two great dialects were spoken. Layamon, whose language seems clearly to belong to the Southern dialect, is described in all the histories of our poetry as a native of South Gloucestershire; but the localities mentioned in his poem belong to the north of Worcestershire; and he was, beyond doubt, an inhabitant of Azeley-Regis near Stourport in that county.\* If he used the dialect of the neighbourhood (and this must be assumed till the contrary be shown), the Southern dialect must have prevailed over the whole of Worcestershire, and the men of that shire must have been *Sexe* in origin, and not, as hitherto supposed, a colony of Engle. Perhaps a line drawn from the north of Essex to the north of Worcestershire would pretty accurately define the portions of the island respectively colonised by the Engle and the *Sexe*.

\*Hallam, in the corrigenda to his late work on the literature of the thirteenth century, has adopted this view, and by its aid corrected a mistake in one of his earlier published volumes. He states however that Azeley is 'near Bewdley in Worcestershire, but is itself in the county of Stafford.' He has mistaken Azeley-Regis for Over-Azeley.

The origin of the Midland dialect may admit of the following explanation. Neither natural obstacles nor political divisions ever separated the Northern and the Southern dialects. During the heptarchy, Gloucestershire and Oxfordshire belonged to Mercia, and not to the kindred race of the West-Sexe; and when the Danes held possession of the north of England, the shires of Warwick and Northampton, and generally that of Leicester also, were united in the closest ties with the southern counties. This fellowship seems to have led, at a very early period, to the use of an intermediate dialect, which would naturally be encouraged by the vast numbers that flocked from all parts of the country to the universities. The 'Reve's Tale' affords us a specimen of the ridicule which attached to the forms of Northern speech, and we know that the speech of the Southron was treated with just as little ceremony in the north of England. (See *Towneley Mysteries*, Secunda Past.) Hence we may understand the progress made by the intermediate dialect, and are prepared for the conclusion, to which we are led by an examination of our Old-English manuscripts, no less than by the express declaration of a contemporary philologist. Higden, who lived in the fourteenth century, ranges our provincial dialects under three heads, the Northern, the Midland, and the Southern; and this division seems to have been generally recognised by our antiquaries, for in our catalogues we find some manuscripts noticed as belonging to our Southern dialect, others as belonging to the Northern, while many of them, exhibiting the marked peculiarities of neither dialect, are passed over without remark.

The change which gradually produced the Midland dialect most probably first showed itself in the counties of Northampton, Warwick, and Leicester. It seems to have been brought about not so much by adopting the peculiarities of Southern speech, as by giving greater prominence to such parts of the native dialect as were common to the South. The Southern conjugations must at all times have been familiar, at least in dignified composition; but other conjugations were popularly used, and in the gradual disuse of these and other forms peculiar to the North the change consisted. We have many MSS. written in the Midland counties, in which all trace of the Northern dialect seems to have been studiously avoided; yet in very many of them may be found some verbal inflexion in *es*, or some other popular form, quite sufficient to betray the writer. These counties were long considered as belonging to the north of England. When the feuds between the two races at Cambridge and Oxford produced a schism, it was generally at Stamford or Northampton that the Northern men fixed the seat of their new University.

The Northern dialect was still broadly spoken, within the last three centuries, in the counties of Lincoln, Rutland, Derby, and Stafford; but it has been gradually giving way before a language so much more widely understood, till it is now to be found only in scattered localities amid the mountains of the North of England or in the Lowlands of Scotland. The Southern dialect began to yield at a later period. It was certainly spoken at the beginning of the seventeenth century in all the counties round London;\* and Milton, when he issued forth

\* To breathe  
Among the pleasant villages and farms,'

must have heard a dialect around him in all essential particulars the same as the Somersetshire. Like the Northern dialect, it gradually retreated before its formidable rival; it lingered for a century in Wilts and Hampshire, and has now taken up a doubtful stand behind the Parret. Before another generation has passed away, the schoolmaster will probably have driven it from this its last place of refuge.

We will now take a rapid survey of the literature which belongs to the language whose history and peculiarities we have been endeavouring to trace. As is the case with the literature of most nations, we find that all its earlier specimens are metrical. We will therefore first call the reader's attention to our Anglo-Saxon poems; and to define more clearly the range of our present inquiry, we will briefly notice the properties which, at that early period, distinguished verse from prose.

An Anglo-Saxon verse is made up of two sections, which together may contain four, five, six, or even more accented

\* For specimens of the Middlesex dialect see Ben Jonson's 'Tale of a Tub'; 'Lear,' iv. 6, furnishes us with an example of the Kentish dialect; and nearly one half of 'Gammer Gurton's Needle' is written in the dialect of Essex  
P. C., No. 1292.

syllables. These sections are bound together by the law of alliteration, or, in other words, each verse must have at least two accented syllables (one in each section) beginning with the same consonant or with vowels. Sometimes, and particularly in the longer verses, there are two such alliterative syllables in the first section, as in the verse

met|od forlthy man|e—man|cynne fram|

It is very incorrect to call this alliteration the 'essence' or the 'groundwork' of Anglo-Saxon verse. It is certainly an important part, but still a mere adjunct. The purposes it served were similar to those which are provided for by the final rhyme of our modern versification. The essence of Anglo-Saxon verse consisted in its system of rhythm. As the accents generally varied from four to six, it may be thought that the rhythm was too vague and loose, but in practice it is generally found sufficiently definite; and there are some of its rules which certainly give it a more scientific character than belongs to the system that has superseded it. For example, no sentence, nor any important member of a sentence, could end otherwise than at the close of a section. In our modern poets we often find a sentence ending in the midst of a section, or even immediately before the last syllable of the verse:

\* His peers  
Have found | him guil | ty—of high-trea | son. Much |  
He spoke and learnedly for life.' &c.;

but such a verse would not have been tolerated in an Anglo-Saxon poem. We may indeed find scores of such verses in the printed editions of these poems; but not one single example, and we speak advisedly, in any Anglo-Saxon MS.

The 'Gleeman's Song'\* is the oldest specimen extant of Anglo-Saxon literature. It is found in what is called the Exeter MS., one of the books left by Bishop Leofric to his cathedral, about the middle of the eleventh century. Of the Gleeman himself we know nothing, save what can be learned from the poem; but from certain passages in it we may gather, that he was born among the Mirgings, a tribe which dwelt on the marches that separated the Engle from the Swefe in the fourth century. In early youth, he attended a Mirging princess named Ealhild to the court of Eormanic, the celebrated king of the East-Goten, and who figures so often in Roman history under the name of Ermenricus.† His professional skill appears to have gained him the favour of this monarch, and of the great lords who frequented the court, and whom he visited in their respective governments. He afterwards accompanied a Mirging prince into Italy, probably during the inroad of Alaric, A.D. 401; and as Gothic leaders were now rapidly gaining a footing in the empire, he seems to have seized the opportunity of wandering through its provinces. On his return, he must have been an eye-witness of the wars waged between Ætla (Attila) and the East-Goten; and as Ætla's accession dates only in 433, and Eormanic died in 375, he must have been more than seventy when he wrote the poem.

The 'Gleeman's Song,' like many other Anglo-Saxon poems, has a short preface in verse, which appears to be of almost equal antiquity with the poem. It may be literally translated as follows:—

Wide travel told, his word-store unlocked  
He, who most marvels, over earth,  
And nations visited. Oft in Hall he gat  
Memorable largess. Him from among the Myrgings  
Nobles rear'd. He with Ealhild  
(Leal artificer of love) in his first journey  
Sought the home of the fierce king,  
East from Ongle—the home of Eormanic  
Wrathful treachour † Gan he the number tell.  
Maury men I wot of! &c.

Here follows a list of celebrated kings, from which the Gleeman selects for special notice Alexandreas, who appears to be Alexander of Macedon, and Wala, who is, no doubt, the Wallia that founded the kingdom of the Visigoths at Toulouse, A.D. 417. With the exception of Alexander, all of them appear to have been the Gleeman's contemporaries. After this enumeration he proceeds—

\* So I fared through many stranger-lands,  
Through the wide earth; of good and evil  
There I tasted; from family parted,  
From kinsmen far, widely I did my suit—

\* The text of this poem may be found at the end of Kemble's 'Beowulf' (1837), a text and translation in Conybeare's 'Illustration of Anglo-Saxon Poetry' (1826), and in Guest's 'Hist. of English Rhythms' (1838).

† Amm. Marc., xxxi. 3. &c.

‡ The cruelties perpetrated by Eormanic, towards the latter part of his life, are mentioned by the Latin historians (Jornandes, 'De Reb. Get.' c. 94, &c.), and more than once alluded to in our Anglo-Saxon poems.



Therefore may I sing, and story tell,  
Relate sure the crowd, in mead-hall,  
How me the high-born with largesse blest.  
I was with the Huns,\* &c.

We have then the names of nations and of countries visited by him, which appear to be strung together in the order best suited to the alliteration. There are also certain notices of the great people by whose bounty he had benefited, and the reader will not be surprised at the Gleeman seeing only a liberal patron in the same monarch whom the author of the preface denounces as 'a wrathful treachour.' The whole concludes with a short eulogy on the dignity and privileges of his craft.

The great value of this poem lies chiefly in that string of names, which we have omitted as being so little interesting to the general reader. We do not stop to examine the question, whether any or how many of these notices have been interpolated during the five centuries which elapsed between the composition of the poem and the writing of the MS. Our knowledge of early Saxon history is so scanty, that all such speculations must be hazardous. But we may observe, that the Scriptures had been translated into a Gothic dialect long before the Gleeman began his wanderings, and we know from Roman history that during the fourth century nearly one-half of the Gothic tribes were Christians. We need not therefore necessarily feel suspicion, when we read of the Assyrians and the Persians, the Jews and the Idumæans; they may have been as well known to the Gleeman as to the Saxon monk who transcribed the MS. The chief interest however attaches to the mention of the various Gothic, Slavish, and Finnish races. In tracing their history, the 'Gleeman's Song' is the great link which connects the knowledge gained from Latin sources with the information gleaned from the Middle-Age chronicle. In many instances it furnishes the only means of penetrating the mystery which surrounds these races. There are tribes, still to be found between the Wolga and the Vistula, which we can identify with others named by the Gleeman, and thereby prove to have had a political existence fourteen hundred years ago, of whom hardly another trustworthy memorial can be found, till within the last two or three centuries. The helps which it affords us in unravelling the web of Gothic fiction are also most valuable, and may, if rightly taken advantage of, save us from much of that speculation in which German scholars have indulged so largely. To write a full and satisfactory exposition of this song would require a volume, but till it be written the history of modern Europe must remain incomplete.

There are two other poems, which must have been composed before the Engle left the Continent, the 'Battle of Fins-burgh,'\* and the 'Tale of Beowulf.†' The first of these is a mere fragment, and appears to have belonged to one of those historical songs which Tacitus (*Germ.*, 2) represents as the only literature of the antient Germans. The other is chiefly taken up with the relation of two of Beowulf's adventures: the first against a monster called the 'Grendel;' the second against a terrific 'worm,' or 'earthdrake.' The poem has come down to us in a modernised form, and the mixture of Christian and heathen notions is sometimes singularly curious. For the most part, the nature of the subject, and the marked change that takes place in the rhythm, enable us to lay our finger on the very line where the interpolation begins. The following is one of the attempts to reconcile the old superstitions and the new creed:

\* The grim stranger was Grendel hight—  
Mighty pacer of the March; who held the moors,  
Fou and fastness—land of the Fifel-kin.

The hapless man long had kept it,  
Sithen his Maker him had doomed.  
On Cain's kin the slaughter avenged  
The eternal Lord, -for that he Abel slew;  
For joy'd he in that feud, but him out-drove  
His Maker, for the sin, far from mankind.  
Thence evil births all proceeded,  
Ettyns, and Elves and Orkners;  
So too the G-ants, that with God fought  
A long throw—for it he paid them meed!

The Goths seem to have peopled every solitude with a race of monsters called the Fifel-kin. The sea, the moor, the fen, the march, or desert track which surrounded the territory of every Gothic tribe, were their dwelling-place. The battle, by which Offa settled the marches between the Engle and the Swede, was fought at Fifel-door (see 'Glee-

\* The text was published by Hickey from a MS. now lost.  
† Text and translation by Thorkelin (1815), by Kemble (1837).

man's Song'), and Alfred, when he brings his host to Troy, launches him on Fifel-stream, that is, the moor deep. Ettyns were long remembered in our popular superstitions:

\* They say the King of Portugal cannot sit at his meat, but the Ettyns will come and snatch it from him.  
Beaum. and Fl., *Knight of the Burning Pestle*.

Elves still live in our poetry; and genuine Gothic (notwithstanding the way in which a monk tried hard to convert them into rebel angels) will terrify or amuse the student. The Orknees are probably the same monsters as the Orks in the Italian romances.

Some of the oldest pieces of poetry, written after the removal of the Engle to this country, and now extant, are the songs of Cædmon.\* The circumstances which called forth the talents of this poet are related by Bede, as he must have known many of Cædmon's contemporaries. His account may be looked upon as a simple narrative of facts. Cædmon, it appears, was neatherd to the monastery of Whitby, then under the government of its first abbot, the celebrated Hild. One day at supper, as the harp was passing from hand to hand, and it came to his turn to amuse the company, he stole from the room in one of those fits of diffidence which so often overtake the sensitive soul. As he slept in the neathouse, some one, he thought, encouraged him to sing, and the song he composed, and which was next day repeated to an admiring audience, established his reputation as a poet, and gained him the patronage of the abbess. He became a monk; was looked upon as a man who had received the gift of song from above; and at his death his body was enshrined, and valued as one of the most precious relics by the monks of Whitby.

Only six of Cædmon's poems have reached us. The subject of the first is the Creation; that of the second is Temptation and Fall, to which is added, rather unaccountably, a narrative of the events recorded in Genesis, as an offering of Isaac; the third relates the Exodus; the fourth the story of Daniel; and the Torments of the Damned, or Christ's Harrowing of Hell, followed by his Ascension and Glory, are the subjects of the other two. Bede tells us also he wrote on our Lord's Incarnation and his Passion, also on the Advent of the Holy Ghost, and the teaching of the Apostles. What remains is equal in length to about one-half of the 'Paradise Lost.'

Cædmon appears to have been the first Englishman who exchanged the images of the old mythology for the classic beauties of Christian poetry. Perhaps there never lived an individual who exerted a greater influence on our national modes of thought and expression; and on this ground alone, if on no other, he must rank with the greatest names of our literature. For six centuries he was the great model whom all imitated and none could equal, and fragments of his verses may be found in the verses of almost every succeeding poet. To point out the excellencies which were the admiration of Bede, and which our forefathers could only trace to the inspiration of Heaven, would require a critical analysis that might be thought tedious. We mention however, as one of the greatest, the command which he exercises over his rhythm. With a lofty theme, the march of Milton himself is not more stately; and with every outpouring of joy or exultation his rhythm flows onward, as if conscious of the feelings it bore along with it. We have reason for believing that to this beauty our forefathers were deeply sensitive, and that Cædmon owed to it no small portion of his popularity. Among the early imitators of this great poet we should perhaps rank Aldhelm, bishop of Shireburn. His poems were still sung by the people in the days of Malmesbury, but are now lost, or more probably lie unowned amid the heaps of devotional poetry which fill our Anglo-Saxon MSS.

We have called the 'Battle of Fins-burgh' an historical poem: another poem of the same class was written on the death of Byrthnoth,† who bravely fell in resisting one of the Danish inroads, A.D. 993. (*Hume, Hist.*, i. 3.) Works, now lost, were written in the eleventh century, by Leofric, Hereward's chaplain, on the warriors of our early history; and the songs commemorative of Hereward's exploits, which Ingulf tells us were in his day so popular, were probably written by the same hand. There can be little doubt also that many of the Old-English romances, as 'Horn,' 'Havelok,' 'Bevis of Southampton,' 'Guy of Warwick,' &c., are more

\* Text published by Junius; text and translation by Thorpe.  
† Text published by Thorpe.

adaptations of Anglo-Saxon poems. Occasionally the subject was taken from foreign sources, of which the 'Tale of Judith,'\* probably written in the tenth century, affords us a splendid example. The 'Tale of Apollonius of Tyre'† is in prose, and a mere translation from the Latin.

There are other songs preserved in our chronicles, and closely allied to those last mentioned, but which are much shorter, and partake more of the lyrical character. Among them may be enumerated the Brunanburgh war-song,‡ Edgar's coronation song,§ the two songs which commemorate the death of this monarch,§ and the elegy written on the death of the Confessor.¶ The first and last of these are among the noblest specimens of Anglo-Saxon poetry.

A great deal of Anglo-Saxon verse was written during the eleventh century. One of the writers seems to have been called Deor. His name occurs in a poem¶ which exhibits many difficulties of construction, and perhaps some blunders of transcription; but it may be gathered that he was *scop* or minstrel to the Danish princes who succeeded Knut, and he appears to have lost his place at court when the Confessor mounted the throne of England. The name of Cynewulf has also been extracted\*\* from certain poems found in the Exeter and Vercelli MSS. It was hid in a kind of riddle, similar in character to our modern acrostic. He was probably the compiler of the two MSS., and may have been the author of much of the poetry which they contain.

But the noblest relic of this period is the Psalter published some five years back by the University of Oxford, from a MS. preserved in the 'Bibliothèque du Roi.' In the first part, each psalm has an Anglo-Saxon translation in prose; and also a preface giving some account of its history, general scope, and tendency. The translation often paraphrases the Latin, so as to show more clearly its doctrinal or prophetic meaning: but from the 50th Psalm, the translation is metrical, and though generally literal, exhibits many cases of glaring misconstruction. The prefaces also disappear, and the whole seems to be the work of a man very slenderly provided even with the rudiments of learning. This deficiency however may now be considered as amply compensated for by the high character of the poetry. Some of the psalms are translated with a terseness and also an elegance, which place the translation far above any of our modern versions, and there is occasionally a Miltonic sweep of language, that has not often been surpassed even in the choicest specimens of our sacred poetry.

A note in the MS. informs us that a priest named Wulfwin Cada 'wrote it with his own hand' (*manu sua conscripsit*). We think it extremely probable that Wulfwin copied from some manuscript the prose version as far as it went, and then drew on his own resources. There are numberless instances of transcribers altering and continuing the work they were copying. Most of our MS. chronicles were transcripts up to a certain date, and were then continued as original compositions. The verb *conscripsit* shows it was a compilation; and if Wulfwin had before him a metrical translation, he would hardly, with that passion for stately language so common among his countrymen, have postponed it to the prose version. To Wulfwin Cada we think may fairly be ascribed both the faults and the merits of the metrical translation.

Among the most important prose works of our Saxon literature must be ranked those extraordinary compilations which are commonly called (as if they constituted but one work) the 'Saxon Chronicle.' The earliest copy of a Saxon Chronicle now extant is the Plegmund Manuscript, in the library of Corpus Christi College, Cambridge. It is written, as Wanley observes, in the same hand to the year 891, and in hands equally antient to the year 924. After that date it seems to have been continued and interpolated by various transcribers, whose notices of Christ Church, Canterbury, leave little doubt that the volume was once the property of that cathedral. As Plegmund was consecrated archbishop in 890, and died in 923, it has been inferred that the original text was compiled by his order, and continued from time to time under his direction. The internal evi-

dence favours this supposition. The notices which it contains respecting the operations of Alfred and his immediate predecessors could hardly have been furnished by any but those who were present at them, and were probably the substance of conversations which had passed between the prelate and the king.

The next copy, in point of time, is the Dunstan MS. in the British Museum. This is also a Canterbury manuscript, and appears to have belonged to St. Austin's Abbey. It is written throughout in the same hand, and ends in the year 977. As Dunstan was then archbishop, and as the handwriting resembles that of other manuscripts ascribed to him, he has been named with some degree of confidence as the transcriber. However this be, it must have been written by a man of scholarlike attainment. We have only to compare the passages which relate to the period after Plegmund's death, with the corresponding passages in the Christ Church manuscript, to see at once its superiority. This is particularly striking in the poetical portions. The noble ode on the battle of Brunanburgh would have remained for ever mutilated, and in parts unintelligible, but for the copy preserved in the Dunstan Chronicle.

Besides these two chronicles, we have a Worcester, an Abingdon, another Canterbury Chronicle, and a fourth which appears to have been written at Peterborough. It has been inferred (chiefly for reasons connected with the handwriting) that these were compiled respectively in the years 1016, 1048, 1058, and 1125. We have also diverse transcripts and collations made by Lambarde, Junius, Josselyn, and other antiquaries of the sixteenth and seventeenth centuries, some of which were evidently taken from manuscript authorities no longer extant. Josselyn appears to have had in his possession a second Peterborough Chronicle; and Lambarde's transcript in Trinity College, Dublin, is thought to have been made from an antient manuscript which perished in the fatal fire that destroyed so many of our Cottonian treasures.

The Plegmund, the Dunstan, the Abingdon, and the antient chronicle transcribed by Lambarde, all began with Cæsar's invasion. The Worcester, Peterborough, and latest Canterbury manuscripts begin with a description of Britain, extracted chiefly from Bede and Orosius. Then follow (with variations in the different manuscripts) the accessions of the Roman emperors, with the deaths of the apostles and of various popes to the year 464. At this year is inserted an account of the arrival of Hengist and Horsa, which is somewhat difficult to trace to its proper source; but the four entries which follow, we have no hesitation in classing among the 'writings of the antients' mentioned by Bede, and the 'histories of the English' alluded to by Nennius:—

'An. 455. Now Hengest and Horsa fought with Wyrtegeorn the king, in the place which is called Ægeles-ford, and his brother Horsa there they slew; and after that Hengest took to the kingdom and Æsc his son.

'An. 457. Now Hengest and Æsc his son fought with the Brits in the place that is called Creccan-ford, and there slew they four thousand men, and the Brits then forsook Cent-land and with much fear fled to Lunden-bury.

'An. 465. Now Hengest and Æsc fought with the Weals nigh Wippeds-fleet, and there twelve Wealish aldermen they slew, and of their own men a thane was there slain, whose name was Wipped.

'An. 473. Now Hengest and Æsc fought with the Weals and took untold booty, and the Weals fled the Englen, as it were fire.'

If the reader be startled at finding the name of Engle in what must have been a Yutish Chronicle, he must recollect that Ida, when laying down laws for his West-Sexe, recognises only two races, the Welsh and the English. None of the invading tribes, or 'kins,' as they were termed, seem to have refused the name of Englishmen, and in some of the chronicles the very Yutes of whom we are now speaking are termed the Engle-kin. We see no reason why *two* of these entries may not even belong to the period when the fearful struggle they commemorate was yet in progress.

The antiquaries of the sixteenth and seventeenth centuries seem to have assumed that the Anglo-Saxon monasteries kept a regular record of contemporary events; and there are certainly grounds for believing that registers of a certain kind were really kept by them. Bede's 'History' (iv. 14) has been referred to in proof of this. He tells us, that in

\* Text published by Thorpe, in his 'Analecta.'

† Text and translation by Thorpe (1834).

‡ Text and translation by Price, in his edition of Warton's 'Hist.,' i. 87; and by Guest, in the 'Hist. of Engl. Rhythms,' ii. 61.

§ Text and translation in Ingram's edition of the 'Saxon Chronicle.'

¶ Text and translation in Ingram's 'Chronicle,' and in 'Hist. of Engl. Rhythms,' ii. 71.

\*\* 'Hist. of Engl. Rhythms,' ii. 325

Archæologia, xxvii. 12.



the year 681 a boy, who was an inmate of Selsey Abbey, was seized with the plague, which was then desolating the country. As the poor lad was lying on his bed, he was accosted by two angel-visitants, who bade him tell the frightened monks that the plague would spread no further, that it had been stayed by the prayers of Oswald, of whose death that very day was the anniversary. 'Let them,' said Saint Peter, for no less a person is the speaker, 'search in their books (in suis codicibus) in which are recorded the deaths of deceased persons (defunctorum depositio), and they will find that on this day he was taken,' &c. The abbot, we are told, believed the boy's words, and straightway went and searched in his chronicle (in Annali suo), and found that on that very day King Oswald had been slain,' &c. Here reference seems to be made to some public register of the convent; and this register, or the earlier MS. it was copied from, seems to have furnished materials for the Peterborough Chronicle.

'An. 642. Now was Oswald, king of the Northhymbre, slain,' &c., 'upon the Maser-field, on the day called the nones of August,' &c.

The mention of the day on which an event occurred, is rare in our chronicles; it is therefore probable that we have here the very passage which the worthy monk was sent in search of.

That there were also public (or perhaps we might say national) registers, in which were recorded the accessions, &c. of the kings, we also gather from the same venerable historian. We are told (*Hist.*, iii. 4), such was the horror excited by the cruelties of the Welshman Ceadwalla, and the apostacy of the Northumbrian kings, that 'it was resolved upon by all who had to reckon the chronology of the kings (regum tempora computantibus) that the memory of the faithless kings should be blotted out, and the year assigned to the reign of the king next following,' &c.; and he elsewhere adds, with studied phraseology, 'unanimi omnium consensu firmatum est,' *Hist.*, iii. 9. In the Chronicles we have the entry—

'An. 634.—And Oswald also took to the kingdom of the Northhymbre, and he reigned ix. winters. They assigned him the *ninth*, on account of the heathenism which they practised who reigned the one year between him and Eadwine.'

Here we find, within a century after Ida landed at Bamborough, a register kept of the Northumbrian kings, and general interest excited as to the entries made in it. From details mentioned by Bede, and which could only have been supplied by written documents, it is clear that these historical notices reached to the times of paganism. They must have been originally written in English, and with Runes, those ancient characters which were only partially given up when Christianity introduced the literature of Rome, and which occasionally make their appearance in our MSS. to the end of the eleventh century. A too literal translation of these venerable documents, no doubt, introduced the many *Anglicisms* to be found in the works of Bede, and even of the Welshmen Nennius and Asser. On this ground only can we account for the intrusion into the pages of scholars like the first and last of these writers, of such phrases as 'victoriam sumpserunt' (sige namon, An.-Sax.), 'loco funeris dominati sunt' (ahton wælstowe gewæald, An.-Sax.), &c.

With these materials at hand, we may readily understand the course followed in the compilation of our early chronicles. Who were the parties that continued and interpolated these chronicles, is a question very difficult to answer satisfactorily. Archbishop Elfric, Saint Wulfstan, Hugh White the monk of Peterborough, and others have been named, with more or less of confidence, by different critics. For our own parts, we could never resist a feeling, almost amounting to conviction, that the character of William was the work of the venerable Wulfstan. It begins thus:—

'An. 1067.—If any wish to know what manner of man he was, or what state he held, or of how many lands he was lord, then will we of him write, as we him knew, we that have waited on him (the him onlocodon), and other-whiles in his court have wonned,' &c.

There were few English churchmen at the close of William's reign who could put forth this claim to the confidence of their reader, and still fewer that could have drawn William's character with the freedom and at the same time with the Christian feeling that distinguishes the whole of this noble composition. Wulfstan was at that time the only English bishop; and when, after describing the cruelty and sternness

of the king, he adds the prayer, 'may the Almighty God send to his soul mercy, and grant him of his sins forgiveness' does not feel that the moral qualities of the writer were eminent as the opportunities enjoyed or the labours improved them?

Among Anglo-Saxon prose writers, we must not forget the name of Alfred. His chief works are translations from the Latin, and of these the most remarkable are the translations of Bede, Orosius,\* and Boethius.† Certain it is that the last-named author he has also paraphrased in verse. Among what may be termed his original works are accounts of the voyages of the two Northmen Wulfstan and Ohthere, which were inserted in Hakluyt's collection. They have been the subject of so much comment and criticism.

Archbishop Wulfstan, better known by the name of Lupus, was a voluminous writer of homilies. He was translated from Worcester to York in 1002, and was carefully distinguished from the Saint Wulfstan already mentioned. A still more celebrated divine was Elfric: a great champion who led the English church in its resistance to the Romish innovations of the eleventh century. As might have been expected, his authority was applied to, and with powerful effect, by the friends of the Reformation. One of Archbishop Parker's works is entitled 'Testimony of Antiquity, showing the ancient Faith of the Church of England, &c.,' being a Sermon translated from Latin into English by Elfric, abbot of St. Alban's, &c. It required all the exertions of the new theological school founded by Lanfranc and Anselm to keep under the principles so deeply sown by Elfric.

We will close this notice of Saxon literature by observing that the influence it has exercised upon the modern literature of the country has been much underrated. Without maintaining, as some authors have done, that Mr. Boswell diligently studied Cædmon, yet we do not fear to assert that some favourite images, and even certain terms of expression, may be traced through our literature, century after century, from the pages of the Saxon *scop* to those of Spenser and of Shakspeare. The mistaken criticism which some of these have called forth might afford matter for instructive comment; and serve in some measure to tell us the value of a literature which has been so much neglected.

SAXONS is the name of a branch of the German nation. Their name is derived by some from that of the Sacæ on the Indus, by others from *sachs*, an ax, and by others it is traced to the word *sassen*, that is, 'settles' in contradistinction from those German tribes who led a sort of nomadic life. The earliest writers who mention the Saxons describe them as neighbours of the Danes south of the Cimbric Chersonesus. (*Geograph. Borealis* iv. 17.) Ptolemaeus also speaks of islands of the Saxons which were probably the modern islands of Ederstedt, Nordstrand, Wicking Harde, and Böking Harde. Orosius (vii. 32) says that they inhabited a marshy country which was almost inaccessible to strangers. Towards the south-west they seem at first not to have extended beyond the Elbe. Tacitus, though he speaks of the Angli and Varini, who must have been close neighbours to the Saxons, does not mention them.

The similarity of their language to that of the Persians and ancient Indians affords reason for believing that the Saxons were of Eastern origin; but how and when they came to occupy the north-western extremity of Germany, are questions which history cannot answer. Thus much only is certain, that at first they occupied a great part of the country between the Elbe and the Cimbric Chersonesus; but when, during the migration of the barbarians, the neighbouring tribes changed their countries and migrated towards the south, the Saxons likewise began to extend in the same direction, and at last we find them occupying the country between the Elbe, the Rhine, the Lippe, and the German Ocean. This extensive tract of land is called by Anglo-Saxon writers Old Saxony, to distinguish it from New Saxony, or England.

In the third century the Saxons often landed on the coasts of England and France, and ravaged the maritime districts; but about the middle of the fifth century (449) a large body of Saxons and Angles, led by Hengist and Horsa, sailed over to England and established permanent settle-

\* Text  
† Text  
‡ Text

(1772)

ments in this island. The Angles however seem to have prevailed in numbers or influence, for it was they that gave the name to their new country, Angel-land, Anglia (England), though it was sometimes called Saxonia Transmarina. The name Anglo-Saxons, which comprises both Angles and Saxons, was invented by later historians for the sake of convenience. The history of the Saxons who settled in England, and here, together with the Angles, became the origin of a new population, henceforth forms part of the history of England. [ANGLES; ENGLAND.]

Those Saxons who remained in Germany conquered, about 530, conjointly with the Franks, the northern part of Thuringia as far as the little river Unstrut, but soon after gave up the eastern part of their conquest to a Slavonic tribe. The southernmost of the Saxons, about 550, became tributary to the Franks, to whom they paid an annual tribute of 500 cows. In proportion as the Saxons advanced towards the interior of Germany, and became better acquainted with the advantages of agriculture and the breeding of cattle, they gradually abandoned their former piratical mode of living, but remained nevertheless a spirited and warlike people.

Towards the close of the seventh century we find the Saxons divided into three great tribes, viz. the Ostfali on the western side of the Elbe, the Westfali in the country between the Rhine, Lippe, and Ems, and the Engeri in the centre, between the two former tribes, that is, on both banks of the Weser. Their hostile feeling towards the Franks was kindled into a war under Charles Martel, who conquered some Saxon districts on the northern banks of the Lippe, and made their inhabitants tributary. This however was only a prelude to the great and bloody wars which, with several interruptions, were carried on by Charlemagne from 772 till 803. During these wars many thousand Saxons fell in battle, and thousands were put to death because they refused to adopt Christianity. But they held out to the last, even after their chief Wittekind had submitted and become a Christian. The treaty of Selz on the Saale (803) at last terminated the war: the Saxons agreed to become Christians, and were put on a footing of equality with the Franks. Henceforth their history forms a part of that of the Carolingian empire. To diffuse a knowledge of Christianity among them, and to establish the new religion more firmly, Charlemagne founded seven bishoprics, and from the places he appointed as the seats for these new ecclesiastical dignities, we may see the extent of country which they then occupied. The seats of the bishops were Osnabrück, Verden, Bremen, Paderborn, Minden, Hilde-heim, and Münster.

**SAXONY.** Taken in its most extensive sense, the name of Saxony formerly designated a very large tract in Northern Germany, extending from the Weser on the west, to the frontiers of Poland on the east. No term in geography has been used with greater latitude of signification, and no states have been subject to more frequent territorial changes than those comprehended under this general name. It was not till the restoration of peace in 1495, by the emperor Maximilian I., that Germany was divided into ten circles, when the extensive tract of country hitherto called Saxony was divided into three circles, those of Westphalia, Lower Saxony, and Upper Saxony. The last of these, which might more properly have been called East Saxony, comprised the electorates of Brandenburg and Saxony, the duchy of Pomerania, and several small principalities.

**THE KINGDOM OF SAXONY** was formed of the electorate of the same name. The duchy of Saxony, to which the electoral dignity and the office of hereditary marshal of the empire were attached, was however no part of the ancient German duchy of that name (which was composed of Lauenburg and a tract on the other side of the Elbe), but a Wend or Vandal province which Albert the Bear, margrave of Salzwedel, of the house of Ascania, had conquered, and left to his son Bernhard. This Bernhard received from the emperor Frederick Barbarossa (after Henry the Lion had been declared under the ban of the empire) the dignity of duke of Saxony, to which were attached a part of Engern and Westphalia, extending from the Weser, which separated it from Eastphalia, westwards to the Rhine. But Bernhard not being powerful enough to maintain the rights attached to his dignity, and to take possession of the duchy assigned to him in Westphalia, most of the Saxon allodial proprietors became immediate estates of the empire, by which the duchy was dissolved, and its name transferred to the country inhe-

rited by Bernhard from his father, to which, from that time, the ducal dignity was attached. The house of Ascania becoming extinct on the death of Albert III., in 1422, the emperor Sigismund invested Frederick the Warlike, margrave of Meissen, with the electoral title and the duchy of Saxony. The splendour of his new dignity, united with his eminent personal qualities, rendered Frederick one of the most powerful princes in Germany. He was succeeded in the electoral dominions by his son Frederick the Mild, who reigned from 1428 to 1464. On his death, his dominions were divided between his two sons, Albert and Ernest, who were the founders of the Albertine and Ernestine lines, the former of which still reigns in the kingdom of Saxony, and the latter is divided into the four branches of Saxe-Altenburg, Coburg-Gotha, Meiningen, and Weimar. The electoral dignity was inherited by Ernest, who was succeeded by his son Frederick the Wise, who founded, in 1502, the university of Wittenberg, where Luther and Melancthon commenced the Reformation; and though Frederick did not openly espouse the cause of Luther, yet it was probably owing to his personal influence with the emperors Maximilian and Charles V., and to his able and prudent conduct, that the great reformer did not experience the fate of John Huss. Frederick was succeeded, in 1525, by his brother John the Constant, who died in 1532. At Frederick's death, the doctrines of the Reformation had taken such deep root, that neither the anathemas of the Vatican, the ban of the empire, nor the disastrous wars which were not ended till the peace of Westphalia in 1648, could extirpate them. Accordingly, though John Frederick the Magnanimous, being defeated and taken prisoner by the army of Charles V. in the battle of Mühlburg, in 1547, was deprived of his electoral dignity, which, with the greater part of his dominions, was given to his cousin Maurice, margrave of Meissen, yet Maurice powerfully supported the Protestant cause, and, after a short campaign, obliged Charles V., in 1552, to sign the Convention of Passau, which has been since considered as the bulwark of the religious freedom of Germany.

In 1697 the elector Augustus I. was induced, by the temptation of obtaining the crown of Poland on the death of Sobieski, to embrace the Roman Catholic religion. Charles XII., king of Sweden, not only conquered Poland, but invaded Saxony, which suffered very severely till 1708, when it was relieved by the march of Charles into Russia, and his defeat there; after which Augustus resumed the crown of Poland, which he retained till his death in 1733. Saxony remained neutral in the war between Prussia and Austria which commenced in 1740; but was unfortunately tempted, by the promises of Austria, to take part in the Seven Years' War, in which, instead of obtaining an accession of territory, the Saxon court saw its dominions ravaged and its subjects ruined in the contest with Prussia. The peace of 1763 left the country burdened with an enormous debt, which made the government and the people sensible of the necessity of a total change in the political system, of reducing the military establishment, and endeavouring to lessen the burden of the public debt. In the war with France in 1793, Saxony furnished only a small contingent, and took no decided part; but in 1806 the elector sent all his troops to support the king of Prussia. The ruin of the Prussian power by the battle of Jena enabled Napoleon to gain the Saxons to his cause by the grant of many considerable advantages. Prussian Poland was added to the dominions of Saxony, under the title of the grand-duchy of Warsaw, and the title of elector was changed to that of king. Further cessions from Austria, in 1809, nearly doubled the territory of Saxony; but the adherence of the king to the cause of Bonaparte proved fatal to him in 1813, when the Russians occupied Poland, and, with the Prussians, made Saxony the theatre of the great struggle with the French emperor. In that year the battles of Lützen and Bautzen were fought, and were succeeded by the attacks on Dresden, the great battles of Leipzig, and the retreat of Bonaparte to the Rhine. The people of Saxony had hoped that their attachment to the cause of Germany, as proved by the desertion of their troops from the French army in the battle of the 18th of October, would secure the integrity of their territory. The fate of Saxony was to be decided in the congress of Vienna, and it was at first proposed that the whole kingdom should be united with Prussia, for which a territory in Westphalia, with 300,000 inhabitants, was offered to the king as an indemnity, which was refused. At length it was decided that the kingdom should be divided, and on the 18th of



May 1815, the king signed a treaty of peace with Prussia, by which he gave up more than half his dominions in point of extent, and nearly the half of the population, or a territory of 7880 square miles, with 845,218 inhabitants.

*Inhabitants.*—The population, according to the census of 1837, was 1,652,114, of whom 1,617,892 were Germans, 33,352 of Slavonian descent, 825 Jews, and 72 Greeks. The Slavonians were the original inhabitants, and their subjection was effected in the tenth century by king Henry I. They are now known under the name of Wends, and live apart from the Germans: they do not intermarry with them, though they inhabit the same towns or villages. Thus they have preserved their language and several peculiar customs. They are only found in that part of Saxony which is east of the Elbe, especially in Bautzen and in the vicinity of that town.

*Surface and Soil.*—The river Elbe, traversing the kingdom from south-east to north-west, divides it into two unequal portions, between which a considerable difference exists in wealth and productive powers.

The eastern and smaller portion, which comprehends the south-western part of the country, formerly called Lusatia, is less favoured by nature. The most elevated part of the country lies contiguous to the boundary of Bohemia, and is known by the name of the Mountains of Lusatia. It does not however present a chain of mountains, but is an elevated flat, which towards the south descends into Bohemia with a rather rapid slope, but towards the north forms extensive plains, which are nearly level, lowering with an almost imperceptible slope. On these plains rise several masses of rocks in the form of small table-lands, and in some places there are numerous small conical hills. The base of the rocks is granite or gneiss, but the more elevated parts consist of basalt. The most elevated summits, proceeding from east to west, are Mount Oybin and the Hochwald near Zittau, which rise respectively to 1680 and 2520 feet; Mount Lausche, which attains 2637 feet; the Schlossberg near Stolpen, which is 1146 feet high; the Great Winterberg on the right bank of the river Elbe, which is 1836 feet; the Lilienstein, on the right bank of the Elbe opposite Königstein, which is 1338 feet high; Mount Catta near Pirna, which attains 1176 feet, and the Porschberg near Pillnitz, which has an elevation of 1182 feet above the sea-level. The western declivity of this region is intersected by numerous depressions, ravines, and valleys, and, on account of its picturesque beauties, is frequently resorted to by travellers. It is known by the name of the Saxon Switzerland, and extends along the Elbe from Pirna to the Winterberg, and from 6 to 8 miles from the river. The northern boundary-line of this region may be indicated with tolerable exactness by a line drawn from Dresden eastward to Bautzen. It is in general a poor country, partly covered with forests of rather indifferent growth, and partly with heath, but there are tracts which make good sheep-walks. The sheep are noted for the quality of their wool, which is well known under the name of Saxony wool, and fetches the highest price in the market. Agriculture is very limited; potatoes and oats succeed best, and in some parts flax. There is however a large tract of superior fertility, which occupies the most eastern part of the kingdom, on both sides of the upper course of the river Neisse, and constitutes a wide depression in the elevated region. The surface is hilly, but in general it produces all kinds of grain, and nearly as much as is required for the consumption of the large and populous manufacturing villages which surround the town of Zittau on the east, north, and west. The plain of Bautzen, which lies along the northern base of the elevated region, is still more fertile, and supplies corn for the consumption of the manufacturing districts. The mineral wealth of this region is far from being considerable. Some coal and iron are found, especially in the neighbourhood of Zittau; and along the river Elbe there are some quarries of sandstone, the produce of which is exported.

The country, which extends from the base of this region northwards to the boundary-line of Prussia is a plain, on which there are a few isolated hills, among which the Keulenberg, near the town of Königsbrück, attains the height of 1362 feet above the sea. The soil of this plain is sandy or gravelly, and mostly unfit for cultivation: about half the surface is covered with woods, consisting almost entirely of coniferous trees, from which tar and pitch are made, and exported. In the cultivable tracts potatoes, oats, buckwheat, and millet, with some rye, are grown. The

sheep-walks are extensive, but of inferior quality. Cattle, goats, and pigs are numerous.

The western or larger portion of Saxony, which is situated west of the river Elbe, is naturally divided into three regions, the mountainous, the hilly, and the plain. The mountain-region lies within the Erzgebirge, extends over the northern slope of that range, and is bounded on the south by Bohemia. The northern boundary-line of this region runs from Pirna on the banks of the Elbe, westward to Tharant, and thence to the south of west through Freiberg, Oederen, and Zschopau to Zwickau, whence it declines more to the south, terminating at Scheitz in the principality of Reuss. The whole of this region is occupied with mountain-masses, with rather steep declivities, which are furrowed in a direction from south to north by wide and open valleys, and in other directions by smaller valleys. The highest mountains occur on or near the boundary of Bohemia. The most elevated summit is the Fichtelberg, near 15° 30' E long., which attains an elevation of 3966 feet above the sea-level. Nearly north of it, near Annaberg, stand the Fichtelberg, 2706 feet high, and farther east, near Georgenfeld, the Lugstein, 2934 feet; and near Altenberg, the Kahleberg, and the Geisingberg, which are respectively 2922 and 2730 feet above the sea-level. West of the Fichtelberg are the Cluersberg near Eibenstock, which attains 3345 feet, and near Schöneck, the Rammelsberg and the Schneckenstein, respectively 3165 and 2886 feet high. A large portion of this region cannot be cultivated on account of the steep slopes of the mountains, but the soil in some parts appears to be fertile, as extensive tracts are covered with beech-forests, whilst others are covered with excellent pine-trees. These forests supply fuel for the numerous mines of this district. [ERZGEBIRGE.] In the valleys of this region, whose mean elevation is stated to be between 1500 and 1600 feet above the sea, cultivation is limited to flax, potatoes, and oats, other grains not succeeding on account of the rigour of the climate. As these valleys are rather thickly inhabited, the population is chiefly supplied with grain from the regions lying farther north, and when the crops in these parts fail, the inhabitants of the mountain-region suffer from dearth.

The hilly region, which extends along the northern base of the mountains, reaches northward to a line drawn from Meissen on the Elbe westward to Döbeln, Kolditz on the Mulda, and Borna. This region exhibits an agreeable alternation of hills, vales, and plains of moderate extent. Its fertility in general is not great, though there are some productive tracts, among which the plains near Chemnitz and Zwickau are distinguished. But the whole region is cultivated with great care, as its agricultural produce finds a ready sale in the populous towns and villages of the mountain-region. Its mean elevation above the sea-level is stated to be between 750 and 800 feet, and though the winters are severe in most parts, they are not severe enough to prevent the cultivation of the common kinds of grain. Some parts, especially those along the river Elbe, which are much lower, are noted for their orchards, and in the vicinity of the town of Meissen a considerable quantity of wine is made. It is the most northern place in Europe where a drinkable, though inferior, wine is made to any extent. The region is not rich in minerals, with the exception of coals, which are found in extensive beds not far from Dresden and in the vicinity of Zwickau. Sheep, cattle, and horses are abundant in these parts.

The northern portion of Saxony west of the Elbe is a plain, and constitutes the most southern part of the great plain which extends to the shores of the Baltic. It contains however more hills than occur farther north. The hills are isolated, and generally low, except the Colmburg, west of Oschatz, which attains an elevation of 1134 feet above the sea-level. The general level of the country near the hilly region is about 600 feet, and where it borders on Prussia it varies between 290 and 360 feet. It is the most fertile portion of Saxony, and though it contains several tracts covered with heath, some extensive districts are distinguished by fertility. The most fruitful part is the plain of Lommatsch, not far from the banks of the Elbe, and contiguous to it is that of Meissen, which is not much inferior.

The country between the Elbe and the Rhine is likewise very fertile, and many

habitants, but it is united to the rearing of cattle and horses. Sheep abound in the less fertile tracts. The forests, which cover a considerable portion of the other parts of Saxony, are here of comparatively small extent.

*Climate.*—The climate must vary greatly in a country whose lowest point, the town of Strehla on the Elbe, is only 286 feet above the sea-level, while the highest, the Fichtelberg, attains nearly 4000 feet. According to meteorological observations, which have been regularly continued for several years at different places, it appears that the temperature of the northern plain does not differ much from that of the hilly region. The mean annual temperature in both regions appears to be 47.5°, or four degrees lower than that of London. The winter is rather severe, the mean temperature being 30° or a little less, whilst that of London is 39°. The temperature of the spring is 49°, and that of London 54°. The temperature of the summer is 62°, or one degree more than that of London. The temperature of the autumn is between 49° and 50°, or nearly six degrees higher than at London. Those districts which lie along the banks of the Elbe are the lowest parts of the region, and accordingly the temperature of Dresden and Meissen is from two to three degrees higher than those given in the above statement. The climate of the towns near the mountain-region, as that of Freyberg and Chemnitz, does not materially differ from that of the countries farther north, but in the valleys of the mountain-region the temperature is considerably lower. At Altenburg, which is 2475 feet above the sea-level, the mean annual temperature does not exceed 40°, that of the winter is 25°, of the spring 41°, of the summer 54°, or equal to the spring of London. The mean temperature of the autumn is about 41°. The quantity of rain which annually falls is stated to be 24 inches, but as the observations from which this result has been drawn have been made chiefly in the mountain-region, it is supposed that it is somewhat too high when applied to the whole country, and that in the hilly region and the plain it probably falls short of 20 inches. The prevailing winds are from the west and south-west; those from north-west and from south and south-east are also common; northern, north-eastern, and eastern winds are rare.

*Rivers.*—The principal river is the Elbe, which is navigable for large river boats through the whole of its course, as far as it lies within the boundaries of Saxony. It is joined, within Saxony only, by a few small rivers; but several rivers which have their origin in the mountain-regions of that country, and traverse it from south to north, fall into the Elbe after it has left Saxony. Though not navigated by river-barges, they are used to float down timber and fire-wood. The rivers which fall into the Elbe are the Black Elster, with its tributary the Röder, from the east, and from the west the Freyberger and the Zwickauer Mulda, which unite within Saxony, and the White Elster, with its tributary the Pleisse.

*Natural Productions.*—The vegetable kingdom yields corn, but not sufficient for the home consumption, potatoes, rape-seed, hops, flax, hemp, chicory, tobacco, madder, woad, saffron, medicinal herbs, anise, coriander, poppy, &c. Though the meadows are not equal to those of Holstein, they are however most carefully cultivated, and in the Erzgebirge are mown three, four, even five or six times in the year. Within these few years Spanish clover has been very much cultivated. Culinary vegetables are abundant, and large quantities are exported. With the exception of the mountainous district, Saxony resembles a vast orchard, the produce of which is a never-failing source of wealth to the inhabitants. The culture of the vine was introduced in the eleventh century. The annual produce, though not so great as formerly, is still 150,000 casks of 16 gallons. The culture of silk has not proved successful, the climate not being favourable to the growth of the mulberry-tree; yet the government is endeavouring to encourage it by the offer of considerable premiums. Almost a fourth part of the country is covered with forests, consisting chiefly of pine and fir. Of other timber-trees the most common are the beech and the birch; the maple, the elm, and the ash are less common, and the oak very rare.

*Animals.*—The breed of cattle has been very much improved within the last century. The horses are good, but there is no distinguished race, and the best are still imported from Mecklenburg, Moldavia, and Bessarabia. There are swine and goats in many parts of the country, and domestic poultry abounds. Bears and wolves are

wholly extirpated; wild-boars are less numerous than formerly; foxes, badgers, and hares are found in great abundance; lynxes and wild cats are rare; birds of prey, with the exception of eagles, which are seldom seen, are everywhere met with. There are also bustards, storks, heathcocks, pheasants, partridges, and wild geese, ducks, and swans. The breeding of bees, formerly of great importance, has now declined. But of all the productions of the animal kingdom the most important is the breed of merino sheep, introduced in 1765 by prince Xaver, regent of the kingdom, who applied to the court of Madrid for some Spanish sheep and received as a present 300 merinos, with six shepherds and six dogs. Subsequent importations were made from Spain, so that at present there are above 2,000,000 sheep of the improved breed, and Saxon, or Electoral wool, as it is called, is preferred in England even to the Spanish; nay, merinos have even been sent from Saxony to Spain, because the breed has suffered much in that country from the long wars.

*Minerals* are extremely productive, though not so much so as formerly, because the mines, being worked to a greater depth, require more labour and expense. The number of workmen employed in the mines is about 9000, and the annual value of the minerals 1,800,000 dollars;—these are, some gold, copper 615 cwt., iron 80,000 cwt., lead 15,000 cwt., tin 2500 cwt., cobalt 9000 cwt., arsenic 6000 cwt., vitriol 20,000 cwt., likewise bismuth, nickel, zinc, antimony, quicksilver, calamine, rock crystal, amethyst, cornelian, garnets, diamonds, jasper, chalcedony, Labrador stone, good potters'-earth, the finest porcelain clay in Europe, basalt, serpentine, granite, marble, alabaster, fluor spar, sandstone, limestone, slate, porphyry, black amber, brimstone, alum, saltpetre, and coals. All the salt-springs are in the part of the kingdom ceded to Prussia, from which all the salt is imported.

*Manufactures.*—Next to England and the Netherlands, Saxony has, in proportion to its population, the most extensive manufactures. That of linen has declined, but still employs 60,000 persons. The most important branch is that of damask table-linen at Gross-Schönau (a thousand looms). Thread-lace of extraordinary beauty is manufactured in the Obererzgebirge and the Voigtland. The annual value of the linen manufactures is 3,000,000 dollars. Woollen manufactures are very extensive, and those of cotton have rapidly increased within the last fifty years. There are silk-manufactures on a small scale; sixty paper-manufactories; and tanneries, breweries, and distilleries in almost all the towns. The manufactures connected with the mines are of great importance, especially at Freiburg, which is the central point of this kind of industry, as also for founderies of cannon and balls, and for separating the more valuable metals from the ore. Cobalt is made into smalts, and some places are noted for the manufacture of verdigris. The manufacture of straw bonnets, mats, &c. employs 10,000 hands.

*Commerce.*—The centre of the commerce of the country is Leipzig. The inland trade amounts to 12,000,000 of dollars, of which 8,000,000 pass through the hands of the merchants of Leipzig, and 2,000,000 through those of Jewish merchants. The whole foreign and domestic trade of Leipzig at three fairs amounts to 18,000,000 of dollars. The book trade is likewise to the amount of some millions. The principal exports are, fine woollen manufactures to England, Spain, Turkey, and Russia, 400,000 dollars. Linen, lace, &c. to Italy, England, Spain, and France, 3,500,000 dollars; thread, wool, worsted, smalts, porcelain, straw manufactures, woodenwares, glass, fruit, timber, and mineral products. The imports are salt, cotton, silk, flax, hemp, colonial produce, salt and dried fish, fancy goods, &c. The value of the exports is said to exceed that of the imports by 3,000,000 of dollars.

*Religion.*—There is no state religion; the great majority of the inhabitants are Lutherans, but the royal family having embraced the Roman Catholic faith in 1697, that religion was in consequence tolerated, and since the treaty of Posen, in 1811, the Lutheran and Romish religions are placed on an equal footing, and the professors of both enjoy the same rights. The number of Roman Catholics does not however exceed 30,000.

*Education.*—Saxony holds a very high rank with regard to the number and the excellence of its institutions for education, and the general diffusion of knowledge, there being very few countries where the lower classes are so generally taught to read and write. The number of printing-offices



and booksellers greatly exceeds that in any other country of equal extent. There have been eminent Saxon writers in almost every branch of learning; without entering into particulars, but rather referring to the accounts of Dresden, Leipzig, and other cities, we will mention in general the number of such institutions in the whole kingdom:—University of Leipzig, 1; high schools at Grimma and Meissen, 2; gymnasia, 11; seminaries for schoolmasters, 4; Mining Academy, 1; institution for teaching the management of forests, 1; military schools, 2; deaf and dumb school, 1; agricultural school, 1; Sunday-schools and schools of industry, 21; Roman Catholic schools, besides those in Upper Lusatia, 15; Academy of Arts at Dresden, 1; besides free schools for the poor in all the principal towns, and numerous societies for the promotion of various branches of art and science in the chief cities.

*Revenue.*—The revenue arising from the public estates, the regalia, and taxes is about 5,100,000 dollars per annum, and the expenditure not quite 5,000,000. This has been much reduced of late years, and the public debt, which in 1821 amounted to 2¼ millions of dollars, is now only 11,000,000. The military establishment is 13,000 men, the greater part generally absent on furlough, except at the time of the annual exercises.

The constitution is a monarchy with a representation divided into two Chambers, without the consent of which no law can be issued, altered, or authentically interpreted. The executive power is in the king, and in urgent cases, where the intended object might be defeated by delay, he may issue ordinances without waiting for the assent of the Chambers, for which however the ministers are responsible. The king cannot become the sovereign of another state without the consent of the Chambers. The crown is hereditary in the male line of the Albertine house of Saxony. If that becomes extinct, the succession devolves on the house of Weimar, then on that of Gotha, after which it passes to the collateral branches, and lastly to the female line. Saxony is a member of the German Confederation, and as such furnishes a contingent of 12,000 men and a contribution of 2000 florins. It has the fourth place in the German Diet, between Bavaria and Hanover, and has four votes in the full council.

*Divisions of the Kingdom.*—The whole kingdom is divided into five provinces, called circles, viz. Meissen, Leipzig, the Erzgebirge, Voigtland, and Lusatia, which are subdivided into bailiwicks, in all 42. No country in Europe, except the Netherlands, is more densely populated. On an average there are 263 inhabitants to an English square mile. In the Erzgebirge 310 to a square mile, and in the territory of Schönburg 464 to a square mile. There are 141 cities and large towns, 51 smaller towns, and 3260 villages. The principal towns, all of which are described in their alphabetical order, are,—DRESDEN (without military and strangers), 69,253; LEIPZIG, 47,514; CHEMNITZ, 22,265; FREIBURG, 11,446; PLAUEN, 9030; ZITTAU, 8674; BAUTZEN, 8460; MEISSEN, 7740; SCHNEEBERG, 6910; ANNABERG 6700; ZWICKAU, 6410; GLAUCHAU, 6300; PIRNA, 5560. Other towns with more than 5000 inhabitants are, Grossenhain, 5760; Mitweida, 5600; Döbeln, 5559; Frankenberg, 5550; Zschoppau, 5384; and Oschatz, 5360.

**SAXONY, PROVINCE OF**, in the kingdom of Prussia, is situated between 50° 30' and 53° N. lat., and between 9° 50' and 13° 50' E. long.; it is bounded on the north and north-east by the province of Brandenburg, on the south-west by the kingdom of Saxony, on the south by Gotha, Rousa, Weimar, and Hesse Cassel, and on the west by Hanover and Brunswick. It is divided into the governments of Magdeburg, Merseburg, and Erfurt, and is composed of almost the whole of the portion of Saxony ceded to Prussia at the Congress of Vienna, to which the principalities lying to the north of the duchy of Anhalt and to the west of the Elbe and the Havel have been added; the whole forms an area of 9700 square miles, with 1,564,187 inhabitants. The three duchies of Anhalt, a great part of Schwarzburg, the bailiwick of Alstedt belonging to Weimar, and that of Kalvörde belonging to Brunswick, lie entirely within the territory of this province.

The principal river is the Elbe, which traverses the province from south to north, and is joined in the north at Witten by the Havel, and in the south by the Saale. The greater portion of the province, viz. the whole district of Magdeburg to its extreme south-western border, and the larger (or eastern) part of the district of Merseburg on the

other side of the Saale, belong to the plains of Northern Germany, and contain gentle eminences, but no mountains. The western or smaller part of the district of Merseburg and that of Erfurt are more mountainous in level, for on the one side branches of the Harz range; and on the other side those of the Thüringer Wald range; yet this part likewise contains extensive and fertile plains, and the mountains and hills which traverse it are nowhere of considerable elevation, except in the district of Henneberg; on the south-west border of the province is the highest mountain of Northern Germany, Brocken, which is 3500 feet above the level of the sea.

The soil, which is generally fertile, supplies the numerous population with the most important articles of food. The province is unquestionably the most equally and the best cultivated in Prussia; the districts of Magdeburg and Thüringen produce a considerable surplus for exportation; wheat is very generally cultivated; pulse, oleaginous plants, and many vegetables of all kinds, are amply sufficient for the consumption of the inhabitants; a considerable quantity of wine is made, and with beer and brandy, the usual beverage manufactured in the province, is mostly for home consumption. In many parts of the government of Magdeburg wood is scarce, and there is barely sufficient anywhere except in the government of Erfurt. The number of horned cattle is numerous, and Berlin is in part supplied from this province. The fine wool of the improved breeds of sheep supplies not only the extensive woollen manufactures of the province, but furnishes a large overplus for exportation. The mineral products are antimony, zinc, and iron; there is also some silver, but the most important metal is copper, of which about 16,000 tons are annually obtained; there are also lime, gypsum, baster, freestone, alum, and vitriol. The porcelain obtained near Halle is of very superior quality, and the salt from the saline springs furnishes a large supply. In 1835 the quantity was 1,272,446 cwt. The manufactures are woollens, leather, calico, and linen. There are several sugar-refineries in the province, and numerous brass and tilleries. The manufactories of tobacco, porcelain, and earthenware at Magdeburg and Althaldensleben are on a very large scale. The exports are wool, corn, woollen and cotton manufactures, brandy, copper, iron and steel, and salt.

The most important commercial town is Magdeburg, on account of the facility of communication with Hanover. All the principal towns are described under their respective heads—ASCHERSLEBEN; BURG; EILENBURG; EISENACH; ERFURT; HALBERSTADT; HALLE; MAGDEBURG; MERSEBURG; MÜHLHAUSEN; NAUMBURG; NORDHAUSEN; QUILINBURG; SALZWEDEL; TORGAU; WEISSENFELS; WITTENBERG; ZEITZ.

**SAY, JEAN BAPTISTE**, a writer on political economy, was born at Lyon in 1767, and died at Paris, Nov. 16th 1822. He came to the capital at an early period of the Revolution, and was one of the projectors and conductors of a journal entitled 'La Decade Philosophique,' one of the small number of literary and scientific works that maintained an existence during the Revolutionary storm. After the 18th Brumaire, Say was called to the tribunate, the only semblance of a deliberative assembly which remained after the Revolution. It soon became the mere instrument of the First Consul's will, and Say ceased to be a member of it at the time when Napoleon was named emperor. He resigned an appointment, subsequently conferred upon him, of receiver of taxes for the department of Allier. He afterwards established a manufactory of some kind. On the whole he appears to have passed a quiet and retired life, engaged in his various works on political economy, and lecturing on this and kindred subjects at the Conservatoire des Arts et Métiers at Paris.

The great merit of Say consists in having rendered the science of political economy popular in France. He followed closely in the steps of Adam Smith; but besides having placed the doctrines of his predecessor in a clearer and luminous point of view by judicious arrangement, his works contain several accurate, original, and profound discussions (Ricardo), among which may be mentioned his exposition of the nature and causes of gluts. [POLITICAL ECONOMY, vol. xviii., p. 341.]

The works of Say are:—1. 'Traité d'Economie Politique,' published in 1802; 5th ed., 1826. 2. 'Catechisme d'Economie Politique,' 1815; 4th ed., 1826. 3. 'Lettres à M.

althus sur différents Sujets d'Economie Politique,' 1820. 'Cours Complet d'Economie Politique Pratique,' 6 vols., 1829. This in effect is the 'Traité' more amply and familiarly illustrated. The first and second works in the above list have been translated into English. Say is the author of some smaller works, one of which is entitled 'De l'Angleterre et des Anglais.'

**SBIRRI**, or **BIRRI**, the name of a police force which existed in the Papal and other Italian states. They were not military corps; they wore no uniform, and lived in their own houses; they received a small pay, and were furnished with arms. They were ready at any time of the day or night to rally at the summons of their captain, who was styled *Bargello*, for the purpose of tracing and arresting bad characters or suspected persons. Parties of them went their rounds in the towns at night. The *Sbirri* acted also as informers, and assumed various disguises for the purpose. They were placed under the orders of the respective governors of the towns and districts. This body of men fell at last into great disrepute: they were open to bribery, and often had a secret understanding with robbers and assassins. They were recruited from among bad characters, respited criminals, &c. They have been replaced now almost everywhere in Italy by the *carabinieri*, a regular military body like the French *gendarmes*, who are found much more effective and trustworthy.

**SCAB.** [SHEEP.]

**SCA'BIES.** [ITCH.]

**SCABRICOLA**, Mr. Swainson's name for a subgenus of the genus *Mitra*, in his subfamily *Mitrinæ*, of the family *Volutidæ*.

**SCA'EVOLA.** There were many distinguished persons who bore this name.

**QUINTUS MUCIUS SCAEVOLA** was praetor in the year B.C. 215, and in the following year had the government of *Sardinia*. He may be the *Quintus Mucius*, a jurist, mentioned by *Pomponius* (*Dig.*, i., tit. 2, s. 37), if *Mucius* is the right reading there.

**PUBLIUS MUCIUS SCAEVOLA**, one of a family of jurists, was *tribunus plebis* B.C. 141, praetor B.C. 136, consul in the year B.C. 133, and in the year 131 B.C. he was *Pontifex Maximus*. Up to his time, says *Cicero* (*De Or.*, ii. 12), the events of every year were registered by the *Pontifex Maximus*, and such registers were the *Annales Maximi*. This *Scaevola* was a distinguished jurist, and also had the reputation of being an able orator and an honest man. *Cicero* speaks of his juristical writings, and *Pomponius* attributes ten works to him. *Scaevola* is cited in the 'Digest' several times. He was consul during the disturbances in which *Tiberius Gracchus* perished, and his conduct was marked by moderation.

**QUINTUS MUCIUS SCAEVOLA**, commonly called the *Augur*, was consul with *L. Caecilius Metellus* in the year B.C. 117. He is said to have been the son of *P. Mucius Scaevola*, or *Q. M. Scaevola*, as he is sometimes called, who was consul B.C. 175, and grandson of *Q. M. Scaevola* who was praetor in the year B.C. 215. He was less distinguished as an orator than for his knowledge of the Roman law (*Jus Civile*). He was *Cicero's* master, but he was then an old man, and after his death *Cicero* attached himself to *Quintus Mucius Scaevola*, the *pontifex*. It is not known that he left any writings behind him, and accordingly he is not mentioned by *Pomponius* ('*De Origine Juris*,' *Dig.*, i., tit. 2). He was the son-in-law of *C. Laelius*, and the father-in-law of the orator *L. Crassus*, and is one of the interlocutors in *Cicero's* treatise '*De Oratore*' (lib. i.), of the treatise '*De Amicitia*,' and in the treatise '*De Republica*.'

**QUINTUS MUCIUS SCAEVOLA**, commonly called the *Pontifex*, to distinguish him from *Q. M. Scaevola* the *Augur*, was the son of *Publius*. He was the colleague of *L. Crassus* as *tribunus plebis* in the year B.C. 106, the year of *Cicero's* birth, aedile in B.C. 104, and consul in B.C. 95. As praetor of the province *Asia*, he distinguished himself by the wisdom and justice of his administration; and the Greeks commemorated his happy government by establishing a festival called *Dies Mucia*. He subsequently attained the dignity of *Pontifex Maximus*. He was a man of strict integrity and great ability; a distinguished orator, and still more eminent as a jurist. (*Cic.*, *De Or.*, i. 39.) After the death of the *Augur*, *Cicero* had the advantage of the society of the *Pontifex*, who formed many distinguished pupils, though he did not profess specially to give instruction in the law. *C. Aquilius Gallus*, one of the masters of *Servius Sulpic.*, No. 1293,

*picius*, was a pupil of this *Scaevola*. He perished in the consulship of the younger *Marius*, B.C. 82, being among those who were proscribed by him. The *Pontifex* was murdered in the temple of *Vesta*, where he had taken refuge, and the altar of the goddess was stained with his blood. (*Flor.*, iii. 21; *Cic.*, *De Or.*, iii. 3.)

This *Scaevola* was the first Roman who attempted to systematise the *Jus Civile*, which he did in a work in eighteen books. This work is mentioned by *Gellius* (vii. 15). It is also cited in the 'Digest,' where the name of *Mucius* is often mentioned; but there are no extracts from it. The *Muciana Cautio* took its name from him. (*Dig.*, xxxv., tit. 1, s. 72, &c.) He also wrote a book of *Definitions* (*ἁροι*), probably the first of the kind; and this is the oldest work from which any extracts with the author's name at the head were received into the 'Digest' (xli., tit. 1, s. 64; xliii., tit. 20, s. 8, &c.). The work on the *Jus Civile* was commented on by several subsequent jurists. *Gaius* (i. 188) speaks of certain books which he composed 'ex *Quinto Mucio*.'

**SCÆVOLA, C. MUTIUS.** [PORSENA.]

**SCAFFOLDING**, a temporary erection of timber, usually for the purpose of supporting workmen and materials during the progress of a building.

In ordinary buildings the scaffolding requires very little notice. Poles are erected in a vertical position a few feet from the walls, their lower ends being inserted in the ground. Wherever a platform is required for the workmen, a horizontal pole is tied to the uprights, parallel with the wall; and from this horizontal pole cross-pieces extend to the wall, into which their ends are received, to support a flooring of planks. As the building rises, the scaffold is strengthened by diagonal poles, the lower ends of which rest upon the ground, and which are tied to the vertical pieces wherever they intersect them. As it would be difficult to tie the ropes that bind the scaffold together sufficiently tight, wedges are driven between them and the poles. The platform for the workmen, and most of the cross-bars by which it is supported, are raised as the work advances, and the holes left in the walls to receive their ends are filled in with a brick or half brick. When the height of the building exceeds that of the vertical poles, a second set is added, their lower ends coming several feet below the tops of the first series, to which they are firmly bound with cords. These additional poles are, like the former, strengthened by horizontal and diagonal pieces, and tied to the wall at intervals by the cross-pieces that sustain the platforms, some of which are allowed to remain till the completion of the work, for that purpose. In this way a scaffolding may be carried up to any required height, each set of vertical poles being tied to that immediately below it. Ladders are used to afford access to the platforms, of which, in some stages of the building, there are several; and bricks and mortar are usually carried up in hods on the shoulders of workmen, but occasionally in baskets raised by a rope which passes over a pulley at the upper part of the scaffold. When such a scaffold is erected in a public thoroughfare, the lower part of the poles should be whitewashed, to render them visible at night; and hoards should be erected to protect passengers and carriages from inconvenience and danger. London builders frequently enclose the whole of the footpath with their hoards, and make a temporary path of planks outside them. But sometimes, instead of diverting the footpath, a covered way is made under the scaffold for foot passengers; the boards forming the top of which should be strong enough to allow ladders to be planted upon them, and to bear the shock of anything falling on them from above. The planking at the sides of the covered way should be inside the timbers, that there may be no projections to injure passengers. The general use of such covered ways might involve some additional expense; but, as the timber-work might be easily removed from one scaffold to another, the cost would probably be immaterial, while the convenience to the public would be much greater than in the ordinary method.

In the erection of important buildings of stone, a very convenient kind of scaffold has been recently adopted, consisting of large squared timbers well framed together, and terminating at the top in horizontal beams. Such a framing is erected on each side of the wall, unconnected with it, and rails are laid on the top beams, on which runs a carriage, capable of being moved by means of a winch-handle connected with the wheels. The carriage itself consists of a frame supporting another railway at right angles with that



on which it runs; and on the upper railway is a smaller carriage, which supports tackle suitable for raising the stones. By this arrangement a stone may be lifted up, and moved, by the combined action of the two railways, to any point required on the wall.

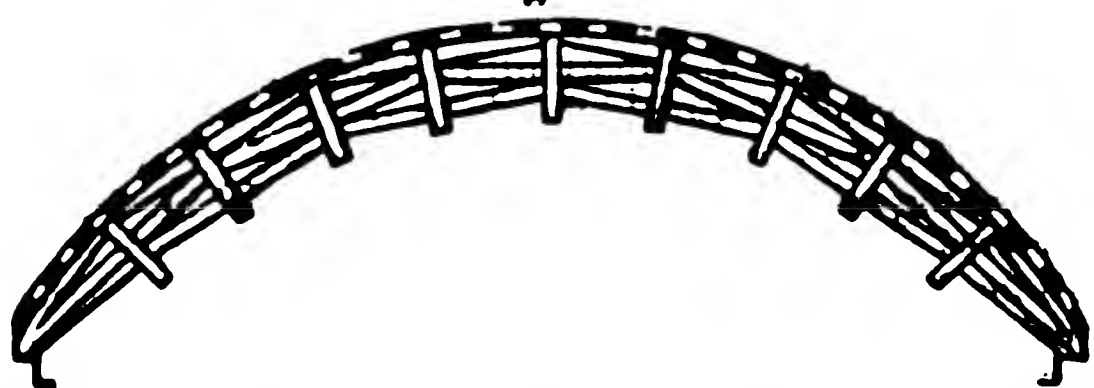
It does not fall within the scope of the present work to enter minutely into the varieties of scaffolding used under different circumstances. The centering of arches, an account of which was omitted under CENTERING, is however a kind of scaffolding that claims particular notice.

The centering (or centreing) of an arch is the wooden support or mould on which it is formed. It is required to be of great strength, not only on account of the great weight which it has to sustain before the arch is closed in, but also because of the unequal manner in which the load presses at different stages of the work. A centre usually consists of a number of distinct frames, resembling the trusses of a roof, placed equidistant from each other in vertical planes, and covered with a series of planks or beams of timber called bridging-joists, laid at right angles with the frames or trusses. This boarding or covering of bridgings forms a convexity coinciding with the internal concavity of the intended arch. The trusses of the centering may be from three to about eight feet or more apart, according to the weight of the arch and the strength of the covering on which the stones immediately rest. For small arches the centering is usually covered with planks; but in large works bridging-joists, one laid for each course of arch-stones, are preferred, these being kept at the proper distance apart by blocks placed between them. In the latter case however the arch-stones do not always rest immediately upon the bridging-joists; planks of soft wood being sometimes interposed between them, in order that, by cutting away the planks, the arch may be made to take its own bearing without lowering the centre. The whole structure is stiffened by cross-bars to keep the trusses equidistant and parallel to each other.

When the arch is to be built over a small stream, with a good bottom from which intermediate supports may be obtained by piling, or in other cases in which it is not necessary to maintain a free passage under the centering, its construction is a simple matter. Even where the span is large, and no support can be obtained, except at the piers, centering may be constructed on the principles of trussing which are treated of under ROOF, provided that it be not necessary to leave a free passage for vessels under the arch. But when a bridge is built over a navigable river, horizontal ties near the bottom of the truss are inadmissible, and much skill is required to construct a strong and inflexible centering. Nicholson, in his 'Architectural Dictionary,' describes several different principles of construction that have been adopted for the trusses or ribs. One consists of a large truss formed of two inclined bars (the thrust being borne by the piers, in the absence of a tie-beam), supporting the centre or crown of the arch, while the intermediate points between the crown and the springing are sustained by smaller trusses resting on the sides of the principal one. In this case the *rafters*, or inclined beams of the main truss, may be used also as tie-beams to the subordinate trusses. In another arrangement a large truncated truss is used to support the haunches, while the crown of the arch is sustained by a small triangular truss resting upon the top of the former. In either case the bars which form the external ring of the trusses, the outer edges of which are of a curved form, are supported at several intermediate points by means of struts abutting on fixed points in the truss.

The construction adopted by Perronet, in his celebrated bridges in France, consists of a series of polygons placed within each other; the angles of one polygon bearing against the middle of the bars forming that immediately outside it. Fig. 1 represents a centre formed on this prin-

Fig. 1.



iple; the trussing-posts which are added in a radiating position at the joints serving to prevent the angles of the

inner polygon from bending the bars against which they abut. In some cases the polygons are not placed in contact with each other, but each forms a distinct and independent arch, the whole being made to act in combination by means of trussing-posts, which are made of two pieces, one being bolted on each side of the polygons.

Centres of the kind just described left a very free passage under the arch, especially as it was usual to contract the timbers at the foot of the centering, to make them form a narrow base; but they appear to have been very deficient in stiffness, having sunk very much during the progress of the building, and required a heavy load to be put on the crown to prevent it from being forced up by the weight of the haunches. The kind of centering used by Mr. Deane in building Blackfriars Bridge, which has been mentioned in several other important works, is found very superior in strength and immutability of figure. In this arrangement each fixed point of the curve that supports the trussings is supported by two timbers abutting on opposite sides of the arch; each pair of which may be considered as an independent truss. Fig. 2, which represents this arrangement, shows that the two timbers supporting each point do not actually meet at their upper ends; a short piece of wood, termed an apron-piece, being placed between them

Fig. 2.

In this cut no attempt has been made to give the details of the centering, the object being simply to explain the principle on which it is constructed. The timbers of the centre are made to terminate, on each side of the arch, in a piece of wood called the upper striking-plate, the underside of which is formed into a series of inclined planes. A similar piece, with the inclined planes upwards, is supported by struts, abutting on steps or offsets on the pier; and between these striking-plates is placed a piece of timber formed into a series of wedges, by driving which further in, the centre may be very gradually lowered. By this plan much greater stability is obtained than when the bed of the centre is contracted so as to bear on one point only at each pier; and, when the bed of the river is not very soft, still greater firmness and security may be obtained by driving piles some distance within the piers, to support the inner ends of the lower striking-plates. The timbers are halved into each other at their intersecting joints, the number of which is perhaps the chief disadvantage of this plan, and double king-posts, as in the construction last described, are added to keep the joints firm.

Robison (*Mech. Phil.*) observes, speaking of centering that is supported wholly on the piers, that 'the frame which is to support our arch before the key is set, may itself be an arch, depending on the mutual abutment of its beams.' This natural principle is acted upon in the centering represented in Fig. 1; and also in another kind which is occasionally used, consisting of a number of quadrilateral frames abutting on each other like the *voussoirs* of an arch, the joints radiating from the centre. Each frame is stiffened by diagonal braces; and the whole structure resembles the *Norman roof* (represented in the article *Roof*, p. 147), with the addition of pieces parallel with the rafters to complete each frame.

The centering of the new London Bridge was formed on a different plan from any that have been described, the greater part of the arch being supported by one long truss, the upper part of which, being formed of a number of short pieces abutting against each other, coincided with the form of the arch, and which was stiffened by nine vertical trussing-posts, and diagonal braces. This truss was elevated to such a height as to allow free passage under the tie-beam, by means of a trussed

striking-plates; and a broad base was obtained for the whole by piling.

It is frequently difficult to ascertain which of the timbers in a centre will be exposed to tension, and which to compression; and some will be subject to both in different stages of the work; a circumstance for which it is difficult to provide securely. As in other kinds of truss, all transverse strains should be avoided, and the joints should be strongly secured with bolts and straps. As a general rule, the necessary stiffness should be obtained by means of struts rather than ties, on account of the difficulty of making joints that will bear the immense strains to which centering is liable; especially because the temporary character of the structure renders it desirable to cut the timber as little as need be, in order to save expense. The centres contrived by British engineers have generally stood very well; but, as some alteration of shape is unavoidable, owing to the shrinking of the joggles, &c., and as the arch must be expected to sink a little when the support it derives from the centering is withdrawn, the centre should be made rather higher at the crown than the curve which the arch is intended finally to assume, in order that the stones may be in equilibrium.

It is scarcely necessary to observe that the building of the arch should proceed simultaneously on each side, in order to avoid unequal strains on the centering. It is sometimes useful to load the crown of the centering during the progress of the work, to prevent it from changing form by the unbalanced pressure of the haunches. When the arch is completed, the removal of the centering is a delicate and important operation. Perronet removed its support from the arch, or, in technical language, *eased* the centering, by cutting away the transverse pieces upon which the stones immediately rested; beginning at the abutments and advancing equally on each side towards the crown. Another, though a very objectionable plan, of cutting away these cross-pieces alternately, and leaving the arch supported for a time at a few distant points, has been practised. The best plan appears to be, gradually lowering the whole centering simultaneously by means of wedges, as represented in *Fig. 2*. The rubbing surfaces of the wedges and striking-plates are commonly soaped and rubbed with black lead, or, in large works, covered with sheets of copper. While the building is in progress, blocks are put into the spaces behind the wedges, to prevent their slipping; and when completed, these blocks being removed, the wedges are driven back either with mauls, or, if very large, with a battering-ram suspended from the centering. The wedges are sometimes so arranged that they may be struck from the sides of the bridge, so that the men employed need not be under the arch during the operation. The centering is lowered but little in the first instance, and should not be taken away until the arch has completely settled. In most cases it is desirable to lower the centering as uniformly as possible; but where a tendency to unequal settlement is observed in the arch, it may be advisable to ease it irregularly, to assist the arch in settling to a firm bearing. For bridges consisting of several equal and similar arches, two or three centerings may be sufficient, one only being removed at once.

In a Report by Telford on the passage of the Menai Strait, printed in the Parliamentary Papers for 1811, a novel plan is proposed for the centering of very large arches; especially adapted for situations in which, from the nature of the bottom, the rapidity of the current, or the great elevation of the bridge, a centering put up from below would be impracticable. It was suggested for the erection of an iron arch of 500 feet span at Ynys-y-Moch. Telford proposed that the masonry of the abutments should be carried up to the level of the roadway, and surmounted by four massive frames, about fifty feet high, placed at the same distance apart that the ribs of centering were to be. The centering was to be formed of a number of trussed frames, fitting together like the stones of an arch; these frames being twenty-five feet deep at the sides, and gradually diminishing to seven feet six inches at the crown of the arch. The first set of these frames of centering were to be put up by means of scaffolding secured to the abutments; and supported by horizontal ties set in the masonry, and iron rods suspended from the frames at the top of the abutment. On the first portion of centering thus put up, a flooring was to be laid, on which the second set of frames could be moved forward. These, being laid upon the first


set in an inverted position, were to be hinged to them by a contrivance resembling the joint of a carpenter's rule, and then turned over until their ends abutted against the ends of the first set. Suspension rods being then extended from the ends of the second set to the frames on the abutment, the flooring was to be extended, and a third portion of the centering moved forward and fixed in like manner. Thus the centering would be suspended from the abutments; and, when completed, it would have the strength of an arch, as well as that of the suspending rods, to enable it to support the superstructure.

To avoid the expense of centering, Brunel (now Sir Mark Isambard Brunel) invented, a few years since, a method of building brick arches, in which, by taking advantage of the cohesive strength of Roman cement, and the introduction of iron hooping to tie the brickwork together, one half of an arch is capable of supporting itself; no centering being required beyond a slight rib to serve as a model of the curve of the arch. This plan has not, we believe, been applied in practice, but it appeared, from an experimental arch (or rather a pier, supporting parts of two arches), erected near the Thames Tunnel, to be adapted even for large spans. If we mistake not, this experimental erection had one half of a very flat arch of sixty feet span; and it stood a much longer time than could, under any circumstances, be required in practice.

The centering of groined arches has been already described under *GROINS*, vol. xi., p. 455.

Much ingenuity has been applied to the construction of scaffolding for peculiar and unusual purposes, as the erection or repair of domes, columns, obelisks, &c. In the 31st volume of the 'Transactions' of the Society of Arts is an engraving of a scaffold, contrived by Mr. Hughes, for repairing the interior of a dome in the Manchester Exchange. It consists of a vertical pole erected in the centre of the dome, to which is connected a framework, supporting a kind of ladder, corresponding with the form of the interior of the dome, and mounted on wheels, so that it may be moved round to any part of it, the vertical pole serving as an axis. In the 51st volume of the same work is a detailed account of an apparatus, invented by Mr. Slacks, a mason, for building an obelisk without scaffolding of the ordinary description. This simple and ingenious machinery is represented in the following cuts, and was used in erecting an obelisk of sandstone, 100 feet high, not including the foundation, on the summit of a mountain called Whitaw, in Dumfriesshire, in honour of the late Major-General Sir John Malcolm. The Society of Arts rewarded the inventor with their gold Isis medal in 1837. *Fig. 3* is a general

*Fig. 3.*

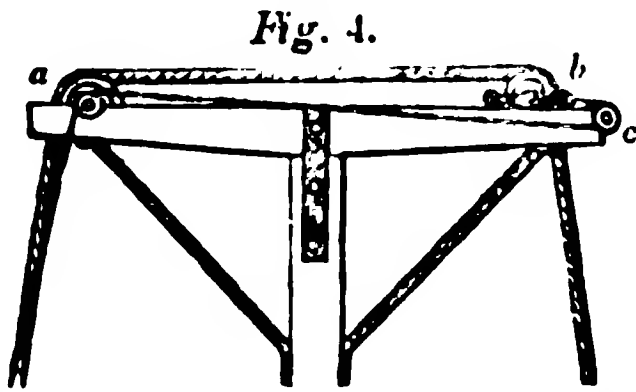


view of the apparatus, the obelisk being shown in section, and *Fig. 4* an enlarged representation of the upper part.

The obelisk is hollow, having bond-courses throughout at intervals, in which holes of ten inches diameter are left to receive the lower part of a pole, forty feet long and ten inches in diameter. At the point where the pole passes through the upper bond-course it is surrounded by a collar



of hard wood, firmly bolted to it; which, resting on the bond-course, supports the whole apparatus, while the lower bond-courses, by embracing the pole, hold it in a vertical position. To enable the pole to turn round with facility, seventeen balls, three inches and a half in diameter, are placed between the collar and the stone, each of which has a circular groove to receive the balls and guide them in the right direction. At the top of the pole a cross-piece, about twelve feet long, is fixed, and secured to the pole by iron braces. Each end of this cross-piece carries a grooved pulley, that at *a* (Fig. 4) being inserted in a mortice cut in



the beam, while that at *b* is mounted on a small carriage, capable of rolling nearer to or farther from the centre, upon rails fixed on the top of the beam; a long groove or mortice being cut through the beam to receive the lower part of the pulley. A circular railway is laid round the base of the obelisk, on which is placed a carriage, containing a crab, or machine for winding up the rope. The rope, by which the materials and workmen are raised, passes up from the crab over the pulleys *a* and *b*, and down to the ground on the opposite side, where the stones are attached to it, their tendency to swing against the obelisk being checked by a guy or guide-rope held by a man on the ground. The natural effect of the weight raised is to make the pulley *b* approach the centre of the cross-beam, but this tendency is so regulated as to cause the stone to descend upon any required spot, by attaching a small rope to each side of the carriage in which *b* is mounted, which, passing round a small pulley at *c*, and over another on the axis of *a*, is carried down to a small windlass mounted on the same carriage with the crab. There is a rope of this kind on each side of the beam, but, at a short distance below it, the two are united. By winding up this rope, the pulley *b* is caused to approach the end of the beam, and by fixing the windlass it may be made stationary at any required point.

For a more particular account of this apparatus, and the means by which it is elevated from one stage to another, the reader is referred to the volume mentioned above, or the 'Mechanic's Magazine,' vol. xxix., pp. 225-230. The contrivance for finishing the top of the obelisk must however be mentioned here. When the first sloping course of the apex was laid, a light hanging scaffold, represented in Figs. 5 and 6, was laid upon it. The first cut represents the scaffold in profile, while the second is a ground-plan.

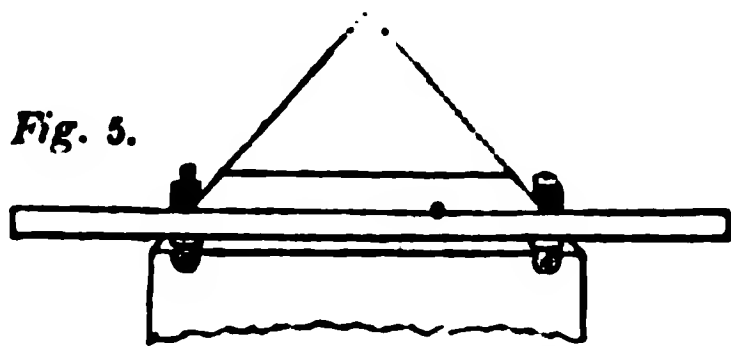
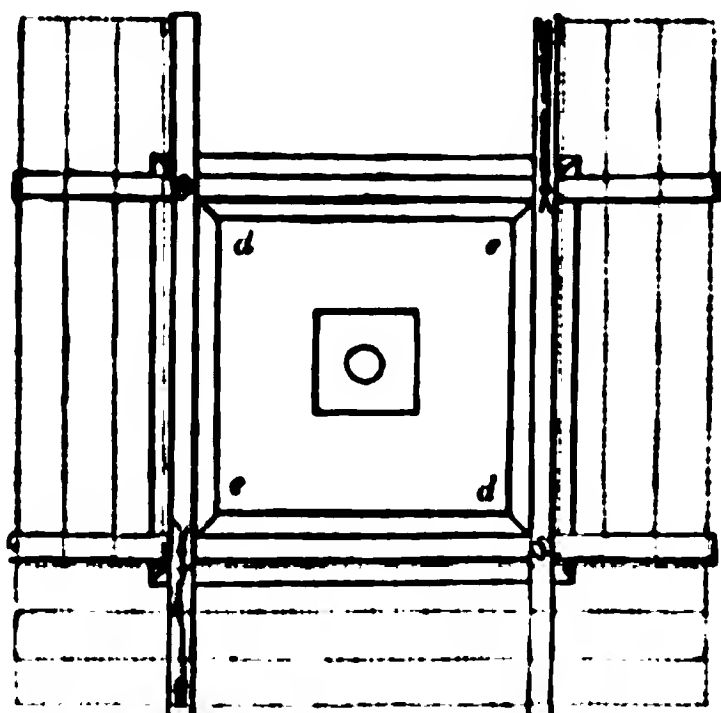


Fig. 6.



The scaffold consists of four pieces of wood, twelve feet six inches long, formed into a frame, the inside of which fits and rests upon the sloping stones. At the angles *d, d* these timbers are fixed together by screw-bolts, and at *e, e* by

slip-bolts with their points upwards, keyed to prevent them from falling through. This frame being held steady by guy-ropes from the ground, a flooring of planks (shown by dotted lines in Fig. 6) was laid on three of its projecting sides, and a pulley fixed on the fourth. The stones were then hoisted up, the upright pole being then sawn off to the level of the upper course of stone-work, the portion cut off being lowered by the pulley, and the remainder left in the obelisk. When the work was completed, the planks were lowered by the rope and pulley, and ropes were attached to the slip-bolts at *e, e*, and others to the keys, which they were secured. The last person then descended, and the ropes attached to the keys and bolts being successively pulled, the frame was disjointed, and fell to the ground. The ropes for withdrawing the keys and bolts were passed through blocks at the base of the obelisk, thence conducted to a safe distance; and various other arrangements, which it is unnecessary here to detail, were made for the safety of the persons employed.

A kind of portable scaffold, or 'travelling platform,' which may prove useful in some situations where support can be obtained from above, was rewarded by the Society of Arts in 1839. It consists of two boards, twelve inches long and four wide, hinged together, with the joint upwards. Grooves are made in the inner edges of the boards, of such a size that a rope suspended from a point above that at which the platform is to be used, will pass through the openings made by them when the boards are not pressed upon, but will be grasped tightly when the joint is closed by a weight on the boards. These boards are strapped to the feet of a climber, who has a belt round his waist connected with a ring that slides up and down the rope. He draws himself up by his hands, the rope slipping between the boards as he ascends; but as soon as his weight rests upon the boards they close upon the rope so tightly as to enable him to remain stationary at any point, leaving his hands at liberty.

SCAGLIO'LA (from the Italian *scaglia*, a scale or shell) is an incrustation of artificial composition which is applied to columns, and produces the most perfect imitation of marble, from which it can hardly be distinguished either to the eye or the touch, as it takes an equally high polish and feels equally hard and cold. Scagliola has long been used in Italy, where, according to Lanzi, it was invented by Giovanni Fassi of Carpi (1584-1649), and where it was afterwards much used for Florentine or inlay-work of the kind called *a commesso*. It was not introduced into this country before the latter half of the last century, and the earliest application of it was in the columns of the Pantheon in Oxford-street, London, built by James Wyatt. Since that time it has been brought into more general use, the manufacture of it has been considerably improved, and it can be executed at a comparatively moderate cost. In fact it has now almost superseded the use of coloured marbles for columns and other interior decorations, and has been extensively employed in Buckingham Palace and many of the club-houses in London. It is far less costly than any kind of variegated marble, though too expensive to be brought into ordinary use on every occasion, and it answers the purpose of the real material not only as regards appearance and effect, but durability also, since it will last quite as long as any other part of the interior of a building. There is besides one great advantage attending it, that columns incrustated with scagliola are generally of wood and hollow, or else filled with a plaster core, and consequently do not require that support in the floor beneath them which would be necessary if solid marble shafts were employed; and if required to support a beam above them, the columns may be made of brick or ordinary stone, and afterwards coated with scagliola. Nor is the use of this composition confined to columns and pilasters only, for it may be and indeed is applied to other ornamental purposes, for table-slabs, pedestal-stands, dados of rooms, borders of floors, &c.

The composition or cement itself is prepared from the purest gypsum, which is first broken into small pieces, and after being calcined is reduced to powder. It is then passed through a fine sieve, and mixed with Flanders glue, sugar-glass, &c. In this state it is mixed up with colouring matter of the hue required; and as it is generally employed for the imitation of variegated or veined marbles (all coloured over being more or less so), as many different colours and shades of the same colour must be mixed up separately as there are in the kind of marble to be imitated. Thus prepared, the

composition is applied to columns or other surface intended to receive it, and which has a rough coating of lime and hair. The different colours are laid on and mixed by the workman, and consequently much depends upon his skill and taste in regard to the exactness of the imitation or the beauty of the veining and streaking, which is done in the floating, as it is termed, or laying on the cement. The next operation is to prepare the surface for polishing, by rubbing it with pumice-stone and cleansing it with a wet sponge. The polish is then given by rubbing it again, first with tripoli and charcoal on a piece of fine linen, secondly with felt dipped in tripoli and oil, and lastly with oil alone. By this means a durable lustre is obtained fully equal to that of the finest and most highly polished marble.

When scagliola was first introduced into this country, it was executed by Italian artists, and much secrecy was observed in regard to all the processes; but it has since been brought to far greater perfection here than on the Continent, where it is regarded merely as a substitute for marble, and secondary even to such as is of inferior kind or has very little beauty in itself. By means of scagliola, not only may the costliest and rarest stones, porphyry, verde antico, giallo antico, &c. be successfully imitated, but any combination of colours may be produced; for instance, purple, or emerald green, streaked with gold, Siena veined with purple, or any other splendid caprice that fancy may dictate.

SCALA, DELLA, or SCALI'GERI, the name of a family of Verona, which acquired sovereign power over its native city in the thirteenth century, and afterwards extended its dominion over the neighbouring towns and territories. Like the Della Torre and the Visconti of Milan, the Della Scala belonged to the order of the nobility. They became party leaders during the factions which agitated the Italian cities in the middle ages, and their party having proved successful, they obtained the dignity of Podestà, or supreme magistracy, first for a term of years, afterwards during the life of the holder, and lastly as an office hereditary in their family, being confirmed in it by the sanction of the German emperors, who, in their quality of kings of Italy, although they had no direct dominion over any part of the country, appointed as their imperial vicars those chiefs who had most influence over their countrymen. [LOMBARDY AND LOMBARD CITIES.]

After the death of Eccelino da Romano, tyrant of Padua, Verona, and Vicenza, and the great Guibeline leader in Northern Italy, the people of Verona elected for their podestà Mastino della Scala, about the year 1260. Mastino belonged to the Guibeline party, which predominated at Verona. After having held office for five years, during which by his conduct he won the public approbation, Mastino was made by acclamation perpetual captain of the city. Being murdered by some private enemies in 1273, the citizens elected for his successor his son Albert, who was afterwards proclaimed lord of Vicenza, Feltre and Belluno, by the citizens of those towns.

Albert died in 1297, and was succeeded by his eldest son Bartolommeo, who, dying three years after, was succeeded by his brother Alboino, a man of a peaceful temper, who, not thinking himself fit to rule alone in those turbulent times, took his younger brother, Can Francesco, a brave aspiring soldier, for his colleague, and some years later resigned to him the undivided sovereignty. Can Francesco della Scala, called 'the Great' by his contemporaries, was the most illustrious of his family. He was appointed captain of the league made by Verona, Mantua, Brescia, and other towns against the marquis of Este, lord of Ferrara, who, being supported by the Anjous of Naples, aspired to extend his dominion over Lombardy. Can Francesco defeated him, and obliged him to withdraw to Ferrara. When Henry of Luxembourg, king of the Germans, came to Italy to be crowned emperor, in 1311, Can Francesco joined him with a body of troops, and assisted him in subduing Brescia and other towns which would not acknowledge the imperial authority, and he was rewarded by Henry appointing him his imperial vicar at Verona. Can Francesco, or Can Grande, as he was henceforth styled, became the acknowledged head of the Guibeline party in Lombardy, like his contemporary Castruccio Castracani in Tuscany. The dominion of Can Grande extended over Verona, Vicenza, Feltre, Belluno, Este, Monselice, Cremona, and lastly, after a war which lasted several years, also over Padua, in short over almost the whole extent of country which has been since called the Venetian territory, Venice at that time having but a

strip of ground on the mainland bordering on the lagoons. The last acquisition of Can Grande was that of Treviso, which he obliged to open its gates to him in July, 1329. He made his triumphal entrance into Treviso, but was a few days after seized by a violent fever and died in the height of his success, at the age of thirty-nine, having been ruler of Verona for about nineteen years. Castruccio had died the year before, and thus the Guibelines of Italy lost, nearly about the same time, their two most distinguished leaders.

Can Francesco della Scala acquired celebrity not only by his success as a warrior and a statesman, but by the encouragement which he gave to literature and the arts. His court, which was very splendid, was attended by poets, painters, and sculptors. Dante, in his exile, found for a time an asylum at the court of Della Scala, and he immortalised Can Francesco in his verse. Boccaccio also wrote of him as one of the most illustrious chiefs that Italy ever had, not only on account of his bravery in the field, but also for his abilities in council. He raised the fortress of Peschiera, on the shore of the lake of Garda, as a defence on the side of Mantua and Milan.

Can Francesco was succeeded by his two nephews Alberto and Mattino, who acted a conspicuous part in the wars of the Italian factions in the fourteenth century, fighting against the Visconti and the Venetians. Their descendants continued to rule till the year 1387, when Gian Galeazzo Visconti, duke of Milan, took possession of Verona, having driven away Antonio della Scala, an illegitimate son of the last lord. After some more vicissitudes Verona came into the possession of the Venetians, in the year 1409.

SCALA, Klein's name for the *Scalaria* of authors.

SCALA'RIA. [WENTLETRAP.]

SCALARIANS, Lamarck's name for a family of testaceous mollusks, which he arranges in the first section of his order TRACHELIPODA. The *Scalarians* of Lamarck consist of the genera *Vermetus*, *Scalaria*, and *Delphinula*.

SCALD. [BURNS AND SCALDS.]

SCALD, properly SKA'LLD, is an ancient Scandinavian word which signifies poet, as skáldmár or skáldkona signifies a poetess. The name is therefore sometimes applied to the Scandinavian poets in general, but it belonged more especially to that class of poets who celebrated in their songs the exploits of heroes. The Scalds were thus not merely poets, but also the historians of their nation. When Snorri Sturluson, the last and most celebrated of the Scalds (1178-1241) states that the Scalds indeed always praised their contemporary heroes most, but never attributed to them any fictitious deed, we must infer that the creative powers of these poets had no scope, at least as far as contemporaneous history was concerned. In the history of the past they might take greater liberties; but we have reason to believe that even here they strictly adhered to tradition. The form and mode of diction were thus the only parts in which they displayed their poetic powers; and how they availed themselves of this right is clear from the numerous specimens of Scaldic poetry still extant: they are full of the boldest and most extraordinary imagery, whence they are frequently very obscure and almost unintelligible.

Scaldic poetry is almost the only source from which we derive our knowledge of the ancient history of the North of Europe. A considerable portion of it goes back to the remotest antiquity, and contains only mythological legends; while another portion, in the form of poetry, contains historical accounts of contemporary events. Such poetical histories, very different from the rhymed chronicles of other nations, continued to be written down to the middle of the thirteenth century. The Scalds were generally in the service of a chief or king, whom they accompanied on his expeditions in the capacity of historiographers; and it was the pride of the chieftains to obtain such Scalds as possessed most ability and learning. Their services were richly rewarded by the heroes whose praise they sang.

We still possess a very long list of Scalds, among whom are persons of the highest rank, and even kings. The most distinguished however were those of Iceland, and it is to these that we are indebted for the collection of ancient poetical traditions known under the name of the Eddas. Compare 'Fundgruben des Nordens,' vol. i.; John Olafsen, 'Om Nordens gamle Digtekonst, Grundregler, Versarter, Sprog og Foredrags mode,' Copenhagen, 1786; F. Wachter, in the introduction to his German translation of Snorri Sturluson's 'Heimskringla;' and the article SNORRI STURLUSON.



**SCALE (Music).** A great deal has been written on this subject, by mathematicians, by musicians, and by those who combined both characters; but, from various circumstances, hardly anything which is accessible to the young arithmetician wishing for something which may really be a help to him in his musical studies. The Greek scale [MUSIC; TETRACHORD], the only fruitless subject of inquiry out of all that is Greek, has exhausted the learning, science, and ingenuity of the best writers, with no result but this, that over-refinements of theory are found either to have hindered practical excellence, or to have arisen out of the want of it; most likely the latter. The learning however which it was necessary to apply to the explanation of the Greek writers, has made it usual to write on this subject more profoundly than on others of the same difficulty: it is an object in the present article to explain the musical scale, if possible, more simply, and in its simplest parts: leaving to the article TEMPERAMENT such considerations as, arising out of the present article, are required by those who would understand the higher practical details of the subject.

The object of music being to please the ear, or the mind through the ear, there is no other test of excellence nor criterion of fitness, in any one detail, except the opinion of the best judges. This seems to assume the question, for the best judges can only be described as those who best know what is good music. This circle cannot be avoided, either in speaking of music or any other of the fine arts; to taste we must appeal, but not to the taste of every one. All we have here to do with this is to remark, that the mathematical considerations employed in an article like the present are not to be considered as placing the musical scale upon a mathematical basis, but simply as showing that there is something like an explanation of those rules, which derive their authority not from the mathematical system which embodies them, but from the sanction of the majority of cultivated ears. Those things which are agreeable in practice are found to be in certain mathematical relations to one another which make the theory of the musical scale simple and interesting: but had it been otherwise, we should have left mathematical simplicity, and preferred a more pleasing complexity.

The sounds which are agreeable to the ear are found to be those which are the consequence of vibrations of equal duration following one another. [ACOUSTICS.] The note called A, for instance, sounded at the same time on a harp, a flute, and a horn, presents three different characters, three different intensities, but only one species of vibration as to the time of lasting. If the first instrument communicate 430 vibrations in a second to the air, so does the second instrument, and also the third. With the difference of intensity or loudness, and with the difference of character, the twang of the harp, or the tone of the horn, we have nothing to do in considering the place in the scale of the note they sound: a cultivated ear discovers that they sound the same note, and a mathematician knows that they severally communicate to the air the same number of vibrations per second.

Let us then suppose a string to be mounted, and stretched at both ends, or, better still perhaps, suspended vertically\* by one end, and bearing a weight at the other. If this string be then set in vibration by the finger or by the bow of a violin, a musical (that is, a pleasant) sound is produced, if the string be not too long, nor stretched by too small a weight. With the phenomena of vibration, as connected with the length, material, and stretching weight of the string, we have here nothing to do [CORD] except to remark,—1. That the ear observes that, material and tension remaining the same, the longer the string the lower the tone, and *vice versa*. 2. That the mathematician knows that, *ceteris paribus*, the longer the string the fewer the number of vibrations in a given time, in inverse proportion to the length. Thus, if a certain string, stretched by a certain weight, give 100 vibrations per second, a string of half the length, stretched by the same weight, will give 200 vibrations per second. If a vibration mean a double motion of the string, once backwards and once forwards, the effects begin to be musical soon after the string is short enough, or stretched enough, to give 30 vibrations per second.

The number of musical tones is, theoretically, infinite:

\* Woolhouse 'On Musical Intervals,' p. 64. The author repeated the experiments of Fischer [ACOUSTICS, p. 97] and found a monochord thus constructed better than the common one for the purpose. His result was that A (the second space of the treble clef) made 424 vibrations in one second.

that is, between any two tones as many different tones we please can be interposed, no one of which is so high or higher, nor so low as the lower. Highness and lowness of tone are terms which are purely relative, and refer to an effect upon the ear which does not admit of definite common terms usually distinguish only extreme ones; thus, a tone disagreeably high is a squeak, and one disagreeably low is a growl. There is no absolute reason why we should call the former high and the latter low rather than the contrary; and in fact the earlier Greeks (naming them after the parts of the throat in which they thought they were produced) called the squeaking ones low, and the growling ones high. But while we endeavor to separate names from things, we must not forget that there is much which all men acknowledge of real connexion between the associations which accompany sound and those derived from other sensible phenomena. For instance, it would be impossible to persuade any one, that if light and darkness were to be imitated by musical tones, the light ought to be represented by low notes, and the darkness by high notes: and a composer who should accompany words expressive of transition from darkness to light by a marked descent from the higher part of the scale to the lower, would be thought to mean *grave* or burlesque. No satisfactory explanation has ever come to our knowledge as to what associations are awakened by the lower notes of the scale which connect them with darkness: but that this connexion does exist is certain.

Taking such a string or monochord (*single string*) as above described, it is immediately found that any alteration of its length produces some alteration of the tone. If the change be very slight, a dull or unpractical ear may not readily perceive it; but let the alteration be carried a little further, and there can be no difficulty. Such tones, one to one another, when sounded together, have a disagreeable and jarring effect, accompanied by beats [ACOUSTICS, p. 97]; but when the second string has been considerably shortened (say that this is done gradually), the disagreeable effect ceases almost at once, and at the moment when the shortened string is to the longer one as five to six. Two sounds are then heard which *harmonize* together, and in their joint effect the ear dwells with pleasure until it becomes monotonous (this very common word is itself derived, as to its common signification here used, from the varying effect of the same tone, or set of tones, long continued). In the mean while, and during the shortening of the string, the joint effect, though always disagreeable, is not equally so throughout; and there is one place in particular when the effect, though not agreeable to the beginner, is *harsh*: for a little while, and highly agreeable to the *practised ear* which knows that full compensation is at hand in what is called the resolution of the discord, or transition to a more harmonious combination in a manner which seems particularly natural. This intermediate and more tolerable phase of sound takes place when the shortened string is to the other as eight to nine. Moreover, it may be observed that this last combination, hardly bearable, is rendered perfectly so if the two tones, instead of being sounded together, are made to follow each other in succession, no matter how rapidly. In both these cases the student will observe that the proportion of the lengths of the strings is that of some small numbers, five to six, and eight to nine. And it is a matter of experiment, that the more simple the proportions of the lengths of two strings (stretched by the same weight) the more useful the combination in music—it is used to say the more agreeable sounded by itself; but to this we cannot subscribe, as we believe that to most ears the more complicated combination of a *third* (presently to be described) is more agreeable than the less complicated one of a *5th*.

Instead of speaking of the lengths of the strings, we may pass to the relative numbers of vibrations in a second, which are inversely as the lengths. Thus, two strings of ten and seven feet, stretched by the same weight, vibrate so that the one of ten feet makes eight vibrations when that of eight feet makes ten.

We now proceed to consider the most simple combinations; and first, that of two to one. Let the second string be half the first, or make two vibrations while the first makes one: there is then not only a joint effect which is agreeable, but a peculiar sameness of the two notes, in so much that two instruments made to play together in such manner that the notes of the second shall always

of twice as many vibrations as the simultaneous notes of the first, would be universally admitted to be playing the same air, with no more difference than of that sort which is heard when a man and a boy attempt to sing the same air together. This perfect sameness, for so it will be called, though the two instruments never sound the same tone together, admits of no explanation; for though the ratio of the simultaneous vibrations is the simplest possible (two to one), there is no perceptible reason why, because simple ratios generally give harmonious combinations, the most simple of all should produce an absolute feeling of identity of character in the two tones. To this circumstance however we owe the most material simplification of the musical scale: for let it be settled, for instance, what strings give agreeable notes between those of 20 and 10 feet long, and division by two will give all the strings which can be admitted between those of 10 and 5 feet; thus, if it be proper to admit a string of eight feet in the former set, one of four feet must also take its place in the latter.

Again, it is observed that the relative effect of two tones is always the same as those of other two, when the numbers of vibrations made in a given time in the first pair are in the same proportion as the corresponding numbers in the second pair. Thus, suppose that in a given time the numbers of vibrations made by four strings are 12, 18, 40, and 60. Then,

$$12 : 18 :: 40 : 60 \text{ or } \frac{12}{18} = \frac{40}{60}$$

and we may say that, according as the first and second sounded together are pleasant or unpleasant, so are the third and fourth; also if an air beginning on the first string require an immediate transition to the second, then the same air begun on the third string will require an immediate transition to the fourth.

A musical interval, then, is given when the fraction which expresses the proportion of the vibrations of its two notes in a given time is given. By the interval  $\frac{3}{2}$  we mean that of two notes, the higher of which makes three vibrations while the lower makes two. Thus, if 18, 23, and 30 be the numbers of vibrations made by three strings in the same time, and we wish to find a fourth note which is as much above the third as the second is above the first, we must not make a string of 35 vibrations in the same time (as the beginner might do), that is, not one of  $30 + 23 - 18$ , but one of  $30 \times \frac{2}{3}$ , or  $38\frac{2}{3}$  vibrations in the same time.

Let us now take a string, and call the note sounded by it C, and let the string of twice as many vibrations (or half its length) have the same name, with a difference (for the reason above given); call it C<sup>1</sup>. Let us now seek for the simplest fractions which lie between 1 and 2. Take the numbers up to 6 (the ear does not so well agree with 7 and all higher prime numbers, why of course cannot be told, but simplicity must end somewhere, and, by the constitution of the ear, ratios in which 7 and higher primes occur are not agreeable), and form every fraction out of them which lies between 1 and 2; we have then

$$\frac{1}{2}, \frac{2}{3}, \frac{3}{4}, \frac{4}{5}, (\frac{5}{6} = \frac{2}{3}), \frac{3}{2}$$

Put these down, with 1 and 2, in order of magnitude, and we have

$$1 \quad \frac{1}{2} \quad \frac{2}{3} \quad \frac{3}{4} \quad \frac{4}{5} \quad \frac{3}{2} \quad 2$$

Take such a set of strings that while the first makes one vibration the second makes  $\frac{1}{2}$  of a vibration, the third  $\frac{2}{3}$  of a vibration, and so on up to the last, which makes 2 vibrations: or take a set of strings equally stretched, of which the length of the first being 1, that of the second is  $\frac{2}{3}$ , &c., and of the last  $\frac{1}{2}$ . Every one of the notes thus produced will be agreeable when sounded with the first, and if the first sound C, the musician will have the following part of the scale before him in its most natural form:—

	C	E <sup>b</sup>	E	F	G	A	C <sup>1</sup>
	1	$\frac{1}{2}$	$\frac{2}{3}$	$\frac{3}{4}$	$\frac{4}{5}$	$\frac{3}{2}$	2

These intervals have the following names; why, will presently be seen,—

- |                            |                            |
|----------------------------|----------------------------|
| $\frac{1}{2}$ minor third. | $\frac{3}{2}$ fifth.       |
| $\frac{2}{3}$ major third. | $\frac{4}{3}$ major sixth. |
| $\frac{3}{4}$ fourth.      | 2 octave or eighth.        |

We have not yet, however, got a sufficiently agreeable scale, and the reasons why the ear will not be contented with the preceding most simple concords, must be derived from observation, from which it appears—

1. That a frequent repetition of sounds very near to one another is not pleasing to the uncultivated ear. Now the interval from the minor to the major third is as follows: the first makes  $\frac{2}{3}$  of a vibration while the second makes  $\frac{3}{4}$ , or the first makes 1 vibration while the second makes  $\frac{3}{2} \times \frac{2}{3}$ , or  $\frac{3}{2}$ . This is much too near to a unison for continual repetition.

2. That a frequent repetition of sounds too far from each other is not pleasing to the ear, after a little cultivation. If we look at the intervals from the fourth to the fifth, and from the fifth to the sixth, we find  $\frac{3}{4}$  and  $\frac{1}{5}$  for their representatives, while from the fundamental note to the minor third, and also from the sixth to the octave, the interval is  $\frac{2}{3}$ . much larger than the preceding intervals.

Both these defects, as must easily be seen arithmetically, and as the ear finds out for itself, may be remedied by inserting a note between C and E in place of E<sup>b</sup>, which shall make a better division of the interval CE, and by placing an additional note between A and C<sup>1</sup>. But how are we to choose these additional notes? If we cannot have any more very simple consonances with the fundamental note, we must take those tones which make the simplest consonances with other notes, and the more they make the better. We have already a repetition of some consonances; for instance,

$$\text{Interval FC}^1 \text{ is } 2 \div \frac{2}{3} = \frac{3}{1}, \text{ or a fifth.}$$

$$\text{Interval GC}^1 \text{ is } 2 \div \frac{3}{2} = \frac{4}{3}, \text{ or a fourth.}$$

$$\text{Interval FA is } \frac{3}{2} \div \frac{2}{3} = \frac{9}{4}, \text{ or a major third.}$$

Now since  $\frac{2}{3} \times \frac{4}{3} = \frac{8}{9}$ , we see that a note  $\frac{8}{9}$ , or one which makes 9 vibrations while the fundamental note C makes 8, will be a fourth below G, and  $\frac{8}{9}$  divides C and E well, the three notes 1,  $\frac{8}{9}$ ,  $\frac{4}{3}$ , giving the intervals  $\frac{1}{9}$ ,  $\frac{1}{3}$ , already found in another part of the scale. This note is D. Again, observe the interval from E to F, or  $\frac{1}{3}$ , and take a fifth above E, or  $\frac{4}{3} \times \frac{2}{3}$  or  $\frac{8}{9}$ : this fraction falls between  $\frac{4}{3}$  and 2, and looking at the intervals of  $\frac{4}{3}$ ,  $\frac{1}{3}$ , and 2, we find  $\frac{8}{9}$  and  $\frac{1}{3}$ , both of them intervals already found. This note  $\frac{15}{8}$ , or which makes 15 vibrations while the fundamental note makes 8, is B, and the usual scale of civilized nations, called the diatonic scale, is now complete in the following—

C	D	E	F	G	A	B	C <sup>1</sup>
1	$\frac{9}{8}$	$\frac{4}{3}$	$\frac{3}{4}$	$\frac{2}{3}$	$\frac{3}{2}$	$\frac{5}{4}$	2

This diatonic scale seems then to be the scale of the simplest concords of the fundamental note, with one alteration on account of the too great proximity of two concordant notes, and one interpolation on account of the too great distance of two others. If we examine all its intervals, we shall find both repetition and variety as follows (CD standing for the interval from C to D, &c.), some new appellations being added:

- |                                 |   |
|---------------------------------|---|
| CD = FG = AB . . .              | = $\frac{9}{8}$ (major tone).                         |
| DE = GA . . . . .               | = $\frac{1}{3}$ (minor tone, $\frac{2}{3}$ of major). |
| EF = BC <sup>1</sup> . . . . .  | = $\frac{1}{2}$ (diatonic semitone).                  |
| CE = FA = GB . . .              | = $\frac{4}{3}$ (major third).                        |
| EG = AC <sup>1</sup> . . . . .  | = $\frac{3}{2}$ (minor third).                        |
| DF . . . . .                    | = $\frac{3}{4}$ ( $\frac{2}{3}$ of minor third).      |
| CF = DG = EA = GC <sup>1</sup>  | = $\frac{3}{2}$ (fourth).                             |
| FB . . . . .                    | = $\frac{4}{3}$ (flattened fifth).*                   |
| CG = EB = FC <sup>1</sup> . . . | = $\frac{2}{3}$ (fifth).                              |
| DA . . . . .                    | = $\frac{4}{3}$ ( $\frac{2}{3}$ of fifth).            |
| CA = DB . . . . .               | = $\frac{3}{2}$ (sixth).                              |
| EC <sup>1</sup> . . . . .       | = $\frac{3}{4}$ (minor sixth).                        |
| CB . . . . .                    | = $\frac{1}{3}$ (seventh).*                           |
| DC <sup>1</sup> . . . . .       | = $\frac{1}{2}$ (flat seventh).†                      |
| CC <sup>1</sup> . . . . .       | = 1 (octave).   |

We observe here the consonances mentioned before, two inharmonious intervals, a new species of consonance (the flat seventh) standing as it were between the more perfect consonances and the others, and new varieties of a tone, of a minor third, and of a fifth, differing from those already described, and flatter by the interval  $\frac{2}{3}$ . This interval is called a *comma*, and though the ear can distinguish a difference between the

\* An inharmonious interval, when the notes are sounded together.  
† Decidedly more harmonious than the seventh.



tones of two strings, one of which vibrates 81 times while the other vibrates 80, yet the difference is so slight as to produce no prejudicial effect. With regard to the comparatively harmonious character of the flat seventh, observe that  $\frac{1}{7}$  is very nearly equal to  $\frac{1}{4}$ , differing only by the interval  $\frac{1}{4}$ .

We have also the diatonic semitone,  $\frac{1}{12}$ , which is incorrectly named, since, if beginning with 1, we repeat the interval of a semitone twice, we have  $\frac{1}{12} \times \frac{1}{12}$ , or  $\frac{1}{144}$ , which is very near to  $\frac{1}{7}$ , sharper (that is, higher, as flatter means lower) than a major tone by the interval  $\frac{1}{4}$  and than a minor tone by  $\frac{1}{4}$ , very nearly.

We shall presently resume the diatonic scale, but we now proceed to mention two varieties of it. It seems to have been offensive to the ears of rude nations to hear any semitones at all. If we deprive the diatonic scale of F and B, the notes which rise semitones at the next step, we have C, D, E, G, A, C, for all the sounds which remain in the octave. This unfinished scale, as we should call it, is the original scale of the Chinese, Avans, Hindus, and Eastern Islands, the northern nations of Europe, &c. It is the well-known scale of the old Scotch and Irish music; it is said to have been found in Wales and Cornwall, in various parts of Africa, and even in old Italian music. The Chinese, who never change, have preserved it in absolute perfection, though the modern form of most antient airs in other countries has been relaxed. We copy the notes of a Chinese air given by Laborde:

DCCGAGGCCAGEDCCGAGAAACECAGGCCAGECCEDAC  
It will be observed that F and B never occur. An almost perfect specimen of this scale occurs in the Scotch air 'The Campbells are coming.' The effect of the scale may be tried by playing *ad libitum* on the black keys of a piano-forte.

The other scale which we have here to mention is that known by the name of the *minor* scale, the common diatonic scale being for distinction called *major*. It may easily be observed that the intervals of the minor third and minor sixth have a sad, or at least plaintive effect, as compared with the major third and major sixth. No explanation can be given of this: perhaps the effect of musical intervals is governed in some degree by associations derived from the human voice in speaking. All persons, except perhaps schoolboys reading what they do not understand nor care about, are constantly, whether they know it or not, varying the tone in which they speak, and making intervals which are very nearly musically correct: and the effect of sorrow, regret, fatigue, &c. is to make those intervals minor. Any person of a quick musical ear who will watch the method of saying the simple words 'I cannot,' pronounced as a determination of the will, and compare it with the same when it is an expression of regret for want of power, will almost always find such an interval as C F or or C' G in the first, and C E $\flat$  or C' A in the second; if this be so, it is not surprising that a scale in which minor intervals occupy conspicuous places which in the other scale are occupied by major intervals, should produce those associations which have been alluded to. This is a conjecture merely, for after all nature will take the liberty in art, as in science, of concealing her operations. But this much is certain, first, that the minor scale is more plaintive than the major, and secondly, that all musical composers are acquainted with the fact, from the African women who sung of Mungo Park, 'Let us pity the white man, no mother has he to bring him milk, no wife to grind his corn,' up to the composer of *Der Freischütz*, with all the power of cultivation and the memory of centuries of art. The change from the minor to the major scale is perhaps the most effective of musical resources, certainly the most powerful of those which are easily understood by ears of the ordinary degree of cultivation. Take as an instance the music of the following words from *Oberon*:—

Oh Arab! blest Arab, my own, my native land,  
Methought I crossed the dark blue sea, and touched a gale thy strand;  
And there I saw my father's house, &c.

The intervals with which the voice passes over the hyphens in the first two lines are minor, but in the third line a modulation is made into a major scale, and the composer has skillfully taken care to produce a strong result of the new scale in the first two syllables: the effect of the change is strikingly appropriate.

What is the minor scale? This question has been differently answered by different writers on the theory of music,

who severally contend for one or another scale as the *scale*. For ourselves, we are no believers in *orthodox* scales, or rather we hold every scale to have a character which has been used by good composers, and proved by good hearers. It seems to have been thought that because there is one diatonic major scale, by universal consent, therefore there must be one lawful diatonic minor scale: just as well might it be said, that because the iambic trimeter is the one metre of Greek tragic dialogue, there must also be some one other metre, and that one in the choruses. Fortunately however the scholar knows what the musician ought to know, that no one metre dictated by any absolute law of taste, and teaches that the best tragedians must be the guide, because of the universal approval which has been conceded to their usage. Taking the same sort of guide, we find in the writings of musicians (the unknown authors of national airs, and of very high authority, included) one major scale and several minor scales; a thing not more atrociously wrong than the one metre of dialogue, and the variety of metres, of the Greeks. And if, moreover, we take the mathematical theory of the scale, we shall find several equal claims on the score of simplicity of consonances.

Return to the fundamental note C and its consonances, namely—

C E $\flat$  E F G A C'  
1  $\frac{1}{2}$   $\frac{1}{3}$   $\frac{1}{4}$   $\frac{1}{5}$   $\frac{1}{6}$  2

Instead of throwing out E $\flat$  as too near to E, let us reject the latter which we reject; if we finish this with the D or B of the diatonic scale, we have what is called the ascending minor scale, the commonness of which we deny upon data, though it strikes us that others are common, if not more so.

(1) C D E $\flat$  F G A B C'  
1  $\frac{1}{2}$   $\frac{1}{3}$   $\frac{1}{4}$   $\frac{1}{5}$   $\frac{1}{6}$   $\frac{1}{7}$  2

The ear will not very quickly acknowledge this as a minor scale in descent, and for the obvious reason that in going from C' to C there is no distinction between the scale and the major scale till we come to E $\flat$ ; though in ascent the minor interval occurs early. To remedy this, A and B are both lowered a semitone, or the A is made A $\flat$ , a fourth to E $\flat$ , and the B is made B $\flat$ , a fifth to E $\flat$ , which gives

(2) C D E $\flat$  F G A $\flat$  B $\flat$  C'  
1  $\frac{1}{2}$   $\frac{1}{3}$   $\frac{1}{4}$   $\frac{1}{5}$   $\frac{1}{6}$   $\frac{1}{7}$  2

and this scale reversed is called the common mode of descending the minor scale; but as we also find it used in ascending, we put it down as a second minor scale, both for ascent and descent, observing also that (1) may be, and is, used in descent. Again, suppose we retain the B of the original scale, and lower the A, we have then

(3) C D E $\flat$  F G A $\flat$  B C  
1  $\frac{1}{2}$   $\frac{1}{3}$   $\frac{1}{4}$   $\frac{1}{5}$   $\frac{1}{6}$   $\frac{1}{7}$  2

a wild and pleasing scale, both in ascent and descent, and employed too, in spite of the wide interval between A $\flat$  and B. Its harmonies, technically speaking, are easier and more natural than those of the common scale, and Schneider ('Elements of Harmony') makes it the principal minor scale, treating all others as incidental deviations: the English translator of Schneider contends for its absolute truth, and asks (justly enough) which scale a composer would use who was converting the air of 'Robin Adair' into the minor key (the original air having the notes G A B C D E, namely, G A B C D E $\flat$ , or G A $\flat$  B C D E $\flat$ )? There can be no doubt that the latter would be preferable, but we might add, that if the composer were required to make two variations in the minor key, he would probably choose scale (1) for his other case. The following scales are used, and are agreeable:—

(4) C D $\flat$  E F G A $\flat$  B C  
1  $\frac{1}{2}$   $\frac{1}{3}$   $\frac{1}{4}$   $\frac{1}{5}$   $\frac{1}{6}$   $\frac{1}{7}$  2

(5) C D E $\flat$  F G A B $\flat$  C  
1  $\frac{1}{2}$   $\frac{1}{3}$   $\frac{1}{4}$   $\frac{1}{5}$   $\frac{1}{6}$   $\frac{1}{7}$  2

Of all these minor keys, we prefer (3). For an instance of the use of it, take the first part of the air 'Charlie is my darling,' the notes of which run thus, C D E $\flat$  F G C' G A $\flat$  C' A $\flat$  G C', C D E $\flat$  F G C' D' E $\flat$  C' D' B C'. It is also the scale used in the first two lines of the air from *Oberon*, already noticed.

We now come to the extension of the diatonic scale by the interpolation of notes between all such notes as are far

enough apart to bear it, which completes what is called the chromatic scale. There are various ways in which this can be done, and if notes were only occasionally interposed between those of the diatonic scale, it would be a subject of comparatively little importance how it was done. But we must now explain what is meant by different *keys* in music.

The note C having been fixed, and the diatonic scale on it, let an air be composed and written down, say 'Robin Adair.' The consecutive notes of the first part of this air, played in the key of C, that is, in the diatonic scale which has C for its fundamental note, are (we have nothing here to do with the time)

G A B C<sup>1</sup> D<sup>1</sup> E<sup>1</sup>, G C<sup>1</sup> A C<sup>1</sup> B D<sup>1</sup> C

Let us now transpose this, as it is said, into the key of F, that is, show how it is to be played in a diatonic scale having the F of the preceding scale for its fundamental (or key) note. If all the intervals of the scale were equal, this would be done by playing as follows:—

C D E F G A, C F D F, E G F

Again, to remove this air into the key of A, or into the diatonic scale constructed on A, we should write (if the intervals were all equal),

E F G A B C<sup>1</sup>, E A F A G B A

If we chose to confound the intervals of a major and minor tone, we should find the second of these (so it happens) correct, for the intervals of the original air are (m, minor tone; M, major tone; s, semitone) m M s M m (2 M + 2 m + s) (M + m + s) (M + s) (M + s) s (M + s) M, and those of the second are M m s M m (2 M + 2 m + s) (M + m + s) (m + s) (m + s) s (M + s) M, which are undistinguishable from each other, if M and m be supposed (as is the fact) too nearly equal to make it worth while to take account of their difference. But the third is s M m M s (2 M + 2 s + m) (M + m + s) (M + m) (M + m) m (m + M) M, which does not agree with either of the other two, nor can do so, except to an ear which cannot distinguish s from m or M. To see what intermediate notes will be wanted, we must construct a diatonic scale on each of the seven notes, which we shall now do, putting an equivalent to every note above C<sup>1</sup> or below C into the octave between C and C<sup>1</sup>, by halving or doubling the fraction which expresses its vibrations. Moreover, we express the notes in the diatonic scale on D by D, D<sub>ii</sub> D<sub>iii</sub> D<sub>iv</sub> D<sub>v</sub> D<sub>vi</sub> D<sub>vii</sub> and D<sub>viii</sub>; and so on. Also let <sub>ii</sub>D stand for an octave below D<sub>vii</sub>, <sub>iv</sub>C stand for the note an octave below C<sub>v</sub>, and so on, the rule being that <sub>m</sub>C and C<sub>n</sub> are octaves when m and n together make nine. All this is well known, if anything of the scale be practically understood. What we have to do, for instance in forming the diatonic scale on F, is to take  $\frac{4}{3}$ , the representative of F in the diatonic scale of C, and multiply it successively by 1,  $\frac{2}{3}$ ,  $\frac{3}{4}$ , &c. Our scales then are as follows, putting down under each note gained any note of the original diatonic scale, or any one of the scales previously formed, from which it differs insensibly little, removing each note an octave lower when necessary.

(D)	$\frac{11}{8}$	D	D <sub>ii</sub>	D <sub>iii</sub>	D <sub>iv</sub>	D <sub>v</sub>	D <sub>vi</sub>	D <sub>vii</sub>
	$\frac{11}{8}$	D	E	G	A	B		
(E)	$\frac{11}{8}$	<sub>ii</sub> E	E	E <sub>ii</sub>	E <sub>iii</sub>	E <sub>iv</sub>	E <sub>v</sub>	E <sub>vi</sub>
	$\frac{11}{8}$	<sub>ii</sub> D	E	D <sub>iii</sub>	A	B	D <sub>vii</sub>	
(F)	$\frac{11}{8}$	<sub>iv</sub> F	<sub>iii</sub> F	<sub>ii</sub> F	F	F <sub>ii</sub>	F <sub>iii</sub>	F <sub>iv</sub>
	$\frac{11}{8}$	C	D	E	F	G	A	C <sup>1</sup>
(G)	$\frac{11}{8}$	<sub>v</sub> G	<sub>iv</sub> G	<sub>iii</sub> G	<sub>ii</sub> G	G	G <sub>ii</sub>	G <sub>iii</sub>
	$\frac{11}{8}$	C	D	E	D <sub>iii</sub>	G	A	B
(A)	$\frac{11}{8}$	<sub>vi</sub> A	<sub>v</sub> A	<sub>iv</sub> A	<sub>iii</sub> A	<sub>ii</sub> A	A	A <sub>ii</sub>
	$\frac{11}{8}$	<sub>iii</sub> E	D	E	D <sub>iii</sub>	E <sub>iii</sub>	A	B
(B)	$\frac{11}{8}$	<sub>vii</sub> B	<sub>vi</sub> B	<sub>v</sub> B	<sub>iv</sub> B	<sub>iii</sub> B	<sub>ii</sub> B	B
	$\frac{11}{8}$	<sub>ii</sub> D	<sub>ii</sub> E	E	D <sub>ii</sub>	E <sub>ii</sub>	F <sub>iv</sub>	B

P. C., No. 1294.

In order therefore to make an instrument which shall play in perfect tune in every one of these diatonic scales, we must have it capable of sounding the following notes, those of the original diatonic scale, or very near to them, being in parentheses, and requisite notes of nearly equal sound being written under one another.

$$(1) \frac{2}{3} \frac{3}{4} \left( \frac{4}{5} \right) \frac{5}{6} \left( \frac{6}{7} \right) \left( \frac{7}{8} \right) \frac{8}{9} \left( \frac{9}{10} \right) \frac{10}{11} \left( \frac{11}{12} \right) \frac{12}{13} \left( \frac{13}{14} \right) \frac{14}{15} \left( \frac{15}{16} \right) (2)$$

$$\frac{1}{11} \frac{2}{11} \frac{3}{11} \left( \frac{4}{11} \right) \frac{5}{11} \left( \frac{6}{11} \right) \frac{7}{11} \left( \frac{8}{11} \right) \frac{9}{11} \left( \frac{10}{11} \right) \frac{11}{11}$$

With this we might go on ad infinitum; for it might be required to construct new diatonic scales on every one of these new notes, which would introduce more new notes, on which again new diatonic scales might be produced, and so on. But since the original scale consists only of major and minor tones (nearly equal) and diatonic semitones (nearly half-tones), the new notes will very nearly divide the whole tones into equal parts, a circumstance of which advantage will presently be taken. In the mean time we proceed to explain, as far as it can be done, the distinction musicians draw between *flats* and *sharps*; unfortunately we are unable to make writers on this subject agree with each other, or with themselves, as to the meaning of these words in an *untempered* scale. The conventions under which the names sharp and flat are used come easily enough, and temperament avowedly makes small adjustments and accommodations between the several notes, which cause the sharpened A to be practically the same as the flattened B, and so on. But what the clear and admitted distinction of sharp and flat is previously to that adjustment, we wish we could evoke or provoke some musician to tell us. One word to those who write on the scale without much mathematical knowledge;—get into a tempered scale as fast as you can, and keep there.

The nomenclature is regulated as follows. The notes A, B, C, D, E, F, G are preserved in every key; so that if any key contain A and a note between A and B, the latter is not called A<sup>#</sup>, for then (A A<sup>#</sup>) A would occur twice in the scale, but B<sup>b</sup>, giving A B<sup>b</sup>. Follow this rule in every one of the scales just given, and we shall find the following sets of notes in them severally:

								Name of the Key.
C	D	E	F	G	A	B	C <sup>1</sup>	(natural, . . C)
D	E	F <sup>#</sup>	G	A	B	C <sup>#</sup>	D <sup>1</sup>	(two sharps, D)
E	F <sup>#</sup>	G <sup>#</sup>	A	B	C <sup>#</sup>	D <sup>#</sup>	E <sup>1</sup>	(four sharps, E)
F	G	A	B <sup>b</sup>	C	D	E	F <sup>1</sup>	(one flat, . . F)
G	A	B	C	D	E	F <sup>#</sup>	G <sup>1</sup>	(one sharp, . G)
A	B	C <sup>#</sup>	D	E	F <sup>#</sup>	G <sup>#</sup>	A <sup>1</sup>	(three sharps, A)
B	C <sup>#</sup>	D <sup>#</sup>	E	F <sup>#</sup>	G <sup>#</sup>	A <sup>#</sup>	B <sup>1</sup>	(five sharps, . B)

That is to say, a diatonic scale on D, for instance, only keeps D, E, G, A, B, or notes very near to them, of the diatonic scale, and requires the insertion of notes between F and G and C and D, which the avoidance of repetition of letters requires us to denote by F<sup>#</sup> and C<sup>#</sup>, and not by G<sup>b</sup> or D<sup>b</sup>. In the preceding keys then, we have five sharps mentioned (though really seven notes of the kind, two between C and D, two between F and G, one between each of D and E, G and A, A and B) and one flat (between A and B). Where are the other two sharps? If we construct diatonic scales upon F<sup>#</sup> and C<sup>#</sup> we shall find

F <sup>#</sup>	G <sup>#</sup>	A <sup>#</sup>	B	C <sup>#</sup>	D <sup>#</sup>	E <sup>#</sup>	F <sup>1</sup>	(six sharps, . F <sup>#</sup> )
C <sup>#</sup>	D <sup>#</sup>	E <sup>#</sup>	F <sup>#</sup>	G <sup>#</sup>	A <sup>#</sup>	B <sup>#</sup>	C <sup>1</sup>	(seven sharps, C <sup>#</sup> )

with not precisely the same notes as before, but very near to them, excepting two notes which are new; one between E and G (called E<sup>#</sup>) and one note between B and C (called B<sup>#</sup>). But on which of the values of F<sup>#</sup> and C<sup>#</sup> in the table are these scales to be constructed, and why? Again, as to the flats, if we construct diatonic scales on B<sup>b</sup>, and on each new flat as it is successively introduced, we shall find that our nomenclature gives us new keys, as follows:—

B <sup>b</sup>	C	D	E <sup>b</sup>	F	G	A	B <sup>b</sup>	(two flats, . B <sup>b</sup> )
E <sup>b</sup>	F	G	A <sup>b</sup>	B <sup>b</sup>	C <sup>1</sup>	D <sup>1</sup>	E <sup>1</sup>	(three flats, E <sup>b</sup> )
A <sup>b</sup>	B <sup>b</sup>	C	D <sup>b</sup>	E <sup>b</sup>	F	G	A <sup>b</sup>	(four flats, A <sup>b</sup> )
D <sup>b</sup>	E <sup>b</sup>	F	G <sup>b</sup>	A <sup>b</sup>	B <sup>b</sup>	C <sup>1</sup>	D <sup>1</sup>	(five flats, . D <sup>b</sup> )
G <sup>b</sup>	A <sup>b</sup>	B <sup>b</sup>	C <sup>b</sup>	D <sup>b</sup>	E <sup>b</sup>	F <sup>1</sup>	G <sup>1</sup>	(six flats, . G <sup>b</sup> )
C <sup>b</sup>	D <sup>b</sup>	E <sup>b</sup>	F <sup>b</sup>	G <sup>b</sup>	A <sup>b</sup>	B <sup>b</sup>	C <sup>1</sup>	(seven flats, C <sup>b</sup> )

But if we were actually to proceed to form this scale, beginning from B<sup>b</sup> ( $\frac{1}{2}$ ) gained from the preceding process, we should find ourselves keeping very near the chromatic scale of sharps already obtained, so that the notes which



appear in the preceding as remnants of the diatonic scale would really be close to the real notes. Let us see, for instance, what the F would be in the key of G b :

Bb, a fourth above F = 1/3, E b, a fourth above Bb = 2/3. Eb = 1/2, A b, a fourth above Eb = 1/3. D b, a fourth above Eb = 2/3. G b, a fourth above D b = 1/3. F (so called) a seventh above G b = 1/3 x 1/3 = 1/9. F (really) = 1/3.

Now from 2/3 to 1/3 the interval is only 1/3, the comma, which we meet with so often elsewhere. But we should find different values for the same flat in the different keys above, just as we have found different values for the same sharp in the preceding. To show however in how confused a state the natural chromatic scale has been left, we copy three scales, the first from Wallis ('Phil. Trans.,' No. 242, A.D. 1698), the second from La Bordo ('Essai sur la Musique ancienne et moderne,' vol. ii. p. 9, A.D. 1780), and the third from Montferrier ('Dict. des Math.,' vol. iii. p. 243, A.D. 1840). All these writers omit the flats, mentioning only the sharps:—

Table with 12 columns labeled C, C#, D, D#, E, F, F#, G, G#, A, A#, B. Each column contains a numerical value representing the interval from the previous note.

It has been laid down by some writers that the definition of a sharp and flat is as follows: when it is necessary to take a note between, say A and B, that note is called A# when it is nearer to A, and Bb when it is nearer to B. Let such be the definition; then the note which is exactly half way between C and D, being expressed by sqrt(9:8), is 1.0607, while 1/3, 2/3, and 1/2 are severally 1.0588, 1.0417, and 1.0667. The two first only come under the denomination of C#, according to this definition, while the third ought to be called Db. In fact, this third scale is almost a scale with its semitones, collected from the minor keys which are found to please the ear, with a slight alteration and one addition. In (2) Bb is made as a fourth to F, instead of a fifth to Eb (giving 1/3 in place of 2/3, the interval of the two being only a comma); let 2/3 be taken instead of 1/3. Then between F and G insert Gb, a minor third to Eb (giving 2/3). Take the simplest sharps from the diatonic scales hereinbefore found, and, putting all the results together, we shall have the following, which, if a complete untempered ENHARMONIC scale is to be given, will, we believe, be as defensible as any. The sharps are all derived from the diatonic major scale, the flats from minor scales made by the usual minor intervals; the sharp of each note is lower than the flat of the following, though the former and the latter are not always in different halves of the interval:—

C C# D D# E F F# G G# A A# B B# C

The enharmonic intervals of this scale are as follows:—

C# D# = 1.024, D# E# = 1.024, F# G# = 1.024, G# A# = 1.024, A# B# = 1.024:

so that this enharmonic interval will be in every instance 1/12, or 1.024. This circumstance was not looked for in the formation of the scale, and it is thus seen that if the sharps be derived from the major diatonic scales of the different notes in the fundamental diatonic scale, and the flats solely from the minor scales which have been judged admissible, the result is an enharmonic scale, in which the enharmonic interval is everywhere the same, namely, the interval by which three major thirds fall short of an octave.

If an instrument could give all the above sounds, the same music played in different keys would have slightly different effects. We remember to have seen a statement of the supposed character of the different keys, which would be useless here, on account of its not describing the scale which was supposed to be the basis. We might suppose beforehand that of two keys, the one in which some prominent consonances are a little flatter than in the other, would partake, in a slight degree more than the other, of the plaintive character which distinguishes the minor keys. But, in the first place, instruments in general, and parti-

cularly the piano-forte, on which the greater part of first comes into existence, have not two notes inter-between each note of the diatonic scale, but one only. It must serve both to sharpen the lower, and flatten the higher. Next, the preceding scale would be found intolerable in some keys, particularly if laid down on an organ. Some TEMPERAMENT, that is, mutual accommodation of notes to each other, would be necessary, and we defer to a separate article the account of the temperaments which prevail, or have been proposed, it will be necessary here to lay the mathematical foundation of the scale, which is easy enough to one who can use logarithms. The following table will be necessary, which we proceed to explain:—

Large table with 12 columns and 50 rows, containing numerical values for intervals and logarithms. The first column lists numbers 1-50, and subsequent columns list corresponding values.

Since all intervals are found by multiplication and division, it is obvious that if for intervals we substitute the logarithms of intervals, we form logarithms of new intervals by addition and subtraction. Hitherto, we express a note which makes a vibrations while the fundamental note makes b vibrations by a/b; let us now express it by log a - log b, the logarithm of the preceding. It only remains to see what system of logarithms it will be most convenient to take. Having the octave, or the interval from 1 to 2, consist of twelve semitones (not equal indeed, but nearly so), let us take a new scale, to which all others shall be referred, and which divides the octave into 12 equal semitones. This is a tempered scale, on the (theoretically) simplest system of temperament, and it is agreeable enough to the ear in practice. Let 1 be made the logarithm of the interval of any one of these mean semitones, then 12 is the logarithm of the interval of an octave, or we must choose that system of logarithms in which log 2 = 12. The preceding is such a table; to the mathematician it would be described as a system the base of which is sqrt[12]2. But to the musician it may be described as follows: it shows the number of mean semitones contained in every HARMONIC of the fundamental note, from the first to the 250th inclusive. Thus, opposite to 21 we see written 52.71, which means that the 21st part of a string sounds a note which is 52 mean semitones above the fundamental note of the string. This interval .71 of a mean semitone is one which, repeated a hundred times, gives 71 mean semitones. All the numbers must be understood.

be approximate, within the hundredth of a semitone or thereabouts; which is more than exact enough for practical purposes. The following rule is all that is necessary:—If a note make  $\frac{a}{b}$  vibrations while the fundamental note makes

then that note is  $\log a - \log b$  mean semitones above, or  $\log b - \log a$  mean semitones below, the fundamental note, according as  $a$  is greater than  $b$ , or  $b$  greater than  $a$ .

Example 1. What is the value of a comma in mean semitones?  $\log 81 - \log 80$  is  $76.08 - 75.86 = .22$ , and the answer is, that the comma is 22-hundredths, or something less than a quarter, of a mean semitone. Raising a note by a comma four times successively would not raise quite a semitone.

Example 2. What is the enharmonic interval above obtained in mean semitones?  $\log 128 - \log 125 = 84.00 - 83.59 = .41$ , or about four-tenths of a mean semitone. This shows that an untempered enharmonic scale, such as that proposed, if bearable when the sharps and flats are only incidental deviations, would never do for any other key except the natural one.

The following is the complete basis above given, of the enharmonic scale, with all the intervals, measured from the fundamental note, expressed in mean semitones; it shows how much alteration a system of mean temperament would require: it being remembered that although some few instruments have been made which give more than twelve different notes in the octave, this is so unusual a circumstance that it is not worth while to dwell upon it:—

C	1	00.00		G♭	$\frac{2}{3}$	6.31	.41
C♯	$\frac{2}{3}$	00.71	.71	G	$\frac{1}{2}$	7.02	.71
D♭	$\frac{1}{2}$	1.12	.41	G♯	$\frac{2}{3}$	7.73	.71
D	$\frac{2}{3}$	2.04	.92	A♭	$\frac{1}{2}$	8.14	.41
D♯	$\frac{3}{4}$	2.74	.70	A	$\frac{2}{3}$	8.84	.70
E♭	$\frac{1}{2}$	3.16	.42	A♯	$\frac{3}{4}$	9.76	.92
E	$\frac{3}{4}$	3.86	.70	B♭	$\frac{2}{3}$	10.18	.42
F	$\frac{1}{2}$	4.98	1.12	B	$\frac{1}{2}$	10.88	.70
F♯	$\frac{3}{4}$	5.90	.92	C	2	12.00	1.12

The first column gives the name of the note; the second, the ratio of its number of vibrations per second to those of the fundamental note; the third, the interval from the fundamental note in mean semitones; the fourth, the interval between each consecutive pair of notes. The small variations observable in the last column arise from imperfection of the table (every table must be imperfect in its last figures); and we see four intervals in it, namely the old diatonic semitone 1.12, the *major* and *minor chromatic semitones* (as we will call them) .92 and .72, and the enharmonic interval (or enharmonic *diesis*, as it is called) .41. And the major tone is in every instance

major chrom. semit. + min. do. + enh. int.  
while the minor tone is

2 min. semit. + enh. int.

If we confound the major and minor tone (and to distinguish them is the *ultima Thule* of temperament), we must take a mean value, and substitute it both for the major and minor chromatic semitone. The mean tone is .9, which is to the diatonic semitone nearly as 5 to 3. The mean chromatic semitone is .81, about  $\frac{2}{3}$  of the diatonic semitone, and the enharmonic interval is its half. This is the well-known system of temperament (that of Huyghens): the octave being divided into 31 equal parts, five of them are a tone, three a diatonic semitone, two a chromatic semitone, and one the enharmonic interval. Introduce E♯ and C♭, which are omitted in the preceding, and we have the following for a tempered enharmonic scale, upon which there is no doubt of any improvement being practicable, without attempting the distinction between a major and minor tone:

C♯ D♭ D D♯ E♭ E F♭ E♯ F F♯ G♭ G G♯  
2 1 2 2 1 2 1 1 1 2 1 2 2 1  
A♭ A A♯ B♭ B C♭ B♯ C  
2 2 1 2 1 1 1

This system however is useless, inasmuch as instruments are required to have only twelve notes in the octave; but we should recommend the student to bear it in mind, as explaining those enharmonic changes which in piano-forte

music are only fictions. This scale would enable us to play with equal correctness in all keys up to seven flats among the flats, and seven sharps among the sharps. Naming these keys by their principal notes, they are the keys of

C G D A E B F♯ C♯  
F B♭ E♭ A♭ D♭ G♭ C♭

Suppose now there is an incidental deviation into the key of A♯. Looking into the preceding scale from A♯ ascending, we find we can get a whole tone at B♯, but the next whole tone is wanting, nor can we get it except by interposing a note between D♭ and D, two tempered chromatic semitones above C, and therefore called C♯♯ or C×. On the piano-forte we must be content with D for C♯♯, and according we have in like manner

E for D♯♯, D for E♭♭, D♯ for F♭♭, &c.

In the preceding scale also, when enharmonic transitions are written, they can most frequently be actually made; on the piano-forte, though written, they can only be made in imagination. The ear, knowing what is coming, as soon as the enharmonic modulation is *seen*, prepares itself for a change of key, and gives the chord in its possession to the mind, not altogether in the same way as when it was not a note of preparation. If any one will compare the effect of music heard the second time with that produced by the first time, he will, we think, be inclined to accede to our opinion, that sounds heard without any knowledge of what is to come afterwards differ more than those which are heard with such knowledge than the effects of two scales constructed on the two most remote of all the approved systems of temperament. In Huyghens's system, his subdivision is .387 of a mean semitone, the chromatic semitone is .774, the diatonic semitone 1.161, and the tone 1.935.

The harmonics of any string C may be readily found from the table, reduced into the octave between C and C<sup>1</sup> they may then be compared with the untempered diatonic scale. For example, what is the 53rd harmonic of C? C itself, counting as the first. It is by the table 68.73 mean semitones above C, lower this five octaves, by subtracting 60, and we have 8.73, lying therefore between A♭ and A, but nearer to the latter.

[CHROMATIC SCALE; DIATONIC; ENHARMONIC. For Scales of Voices, ALTO, BASE, &c. For Scales of Musical Instruments, BASSOON, CLARINET, HARP, VIOLIN, &c.]

SCALE (Mathematics). A scale is any line drawn upon wood or other solid substance, and divided into parts, equal or unequal, the lengths of which may be taken off by the compasses, and transferred to paper, in aid of any geometrical construction. The manner in which the scale is divided depends of course upon the nature of the algebraical or trigonometrical expression the values of which are to be represented. When the subdivisions of a scale are equal, any of the methods noticed in GRADUATION may be employed to obtain them; but in other cases, and indeed in the preceding one, it is usual to form scales by copying from an original which is carefully made in the first instance.

The most simple of all scales is that in which the subdivisions are all equal, or, as it is called, a scale of equal parts. Such a scale is not only the most easily constructed, but may be considered as containing all other scales. For example, suppose it required to lay down very accurately an angle of 25 degrees. It appears [CHORD] that if the radius contain 500 equal parts, the chord of 25° contains 216 such parts and four-tenths of a part. With a good scale of equal parts, and five hundred of them taken as a radius, the angle may be laid down, if required, much more correctly than by a common scale of chords. [PROTRACTOR.] The largest table of chords which is laid down on common scales has a radius of three inches, the five hundredth part of which, or about the 167th of an inch, is a very small length, and it is difficult to trust any scale so far without verification, except the scale of equal parts. In the latter species, one part may be tried against another, and any one may for himself very soon ascertain whether there is any perceptible error. In all the most accurate species of drawing, it is better to rely on tables and a really good scale of equal parts than on any of the common scales, though the latter are generally very good, and will do abundantly well for ordinary purposes.

Long scales of equal parts are made with different subdi



visions, ranging from the thirtieth part of an inch to the fiftieth. If the substance of the scale be ivory, an inch will very well bear division into sixty parts, but fifty is more convenient for decimal calculation. A common ivory scale, of a rectangular form, such as is usually found in cases of drawing-instruments, if it have no trigonometrical lines laid down, usually contains the following scales of equal parts:—

1. The quarter of an inch divided into ten equal parts, each of which is again subdivided into ten equal parts by a **DIAGONAL SCALE**. There are commonly two diagonal scales, one at each end of the scale of quarters, the one on the left dividing the eighth of an inch into 100 parts, and the one on the right the quarter. It will easily be seen that the 400th of an inch is a uselessly small quantity, even when the lines are drawn on ivory.

2. A set of scales in which the inch is severally divided into 30, 35, 40, 45, 50, and 60 equal parts. Ten of these parts make, in each case, one of the larger subdivisions of the scale, and one larger division is also divided into twelve equal parts, so that, when the larger division is made to represent a foot, feet and inches may be easily laid down.

3. A set of scales in which the larger divisions are  $\frac{1}{2}$ ,  $\frac{2}{3}$ ,  $\frac{3}{4}$ ,  $\frac{4}{5}$ ,  $\frac{5}{6}$ , and  $\frac{6}{7}$  of an inch. The larger division is, as before, divided both into ten and twelve parts.

When trigonometrical lines are laid down, they are usually one or two scales of *chords*, the radius of each of which is found by its chord of sixty degrees; a scale of *rumb*s, which is nothing more than a scale of chords, the angular unit being, not a degree, but a point of the compass; a scale of sines, with one of secants sometimes added; a scale of tangents, and of semitangents, the latter being really the same scale as the former, but marked with double angles, semitangent being a technical term, not for the half of an angle, but for the tangent of half an angle. We shall have something more to say of these lines under **SECTOR**. In Gunter's scale, as it is called, which is a scale of two feet in length, used in navigation, there are also scales of logarithms, of numbers, sines, tangents, &c., and also a scale of meridional parts [**RUMB LINE**]; of these logarithmic scales we shall have to speak more particularly under **SLIDING RULE**.

**SCALENE**, a name given by Euclid, in his definitions (but seldom or never afterwards used by him), to a triangle no two sides of which are equal to one another.

**SCALIGER, JULIUS CÆSAR**, was born, according to the statement of his son, on the 23rd of April, 1484, in the castle of Riva near the Lago di Garda. The history of the descent and the early youth of Scaliger is involved in inextricable difficulties, as he himself at one period of his life made pretensions, which, though supported by his son, are irreconcilable with other well-attested facts, and which were contradicted and ridiculed in his own lifetime by eminent contemporaries. His real name was Della Scala, and he pretended to be descended from the princely family of the Scalas of Verona. There is a patent of naturalization which, in 1528, he requested and obtained from Francis I., king of France, in which he is called 'Julius Cæsar della Scala de Bordone, doctor of physic, a native of Verona in Italy.' This document, which would surely have mentioned his noble descent, if it had been known, shows either that his pretensions were without any foundation, or at least that he did not indulge in this vanity till at a more advanced period of life. Tiraboschi calls him the son of Benedetto Bordone, a native of Padua, who lived at Venice, carried on the trade of illuminator, and assumed the name of Scaliger, either because he had a scale for his sign or because he lived in a street called Scala. According to Scaliger's own account, he had in his twelfth year been made a page to the emperor Maximilian, whom he served for seventeen years, both in peace and war. Afterwards he retired to Ferrara, where he received a pension from the duke of Ferrara. His parents had died in the mean time, and he now determined to abandon his military pursuits and to apply himself to study. He therefore went to Bologna with the intention of studying theology and of entering into the Franciscan order. But he soon gave up his theological studies, returned to the military profession, and served for some time in Piedmont under the French viceroy. At Turin he was persuaded by a physician to begin the study of physic, which he did in his leisure hours and without leaving the army. About this time he also commenced learning Greek, of which he had hitherto been entirely ignorant. As he advanced, his delight in his new studies increased, and this, as well as frequent attacks of

the gout, at length induced him to give up his military and to devote himself entirely to his favourite pursuit. In 1525 he accompanied Antonio de la Rovera, who had been made bishop of Agen, to his new diocese, in the capacity of physician. The degree of doctor of physic, which is mentioned in the document above referred to, must have been obtained before this time, but in what university is uncertain, though it is generally supposed that he obtained it at Padua. It was at first his intention not to stay at Agen, but soon after his arrival there he fell in love with Antea de Rogues, a young lady of a noble and wealthy family, whom he married. He now settled at Agen, where he lived until his death, on the 21st of October, 1558. He continued the practice of physic, and at the same time prosecuted his scientific and literary studies.

Considering that Scaliger commenced his studies at an advanced period of life, and considering the number as well as the value of his works, none of which were published before he had attained the age of forty-seven, it may be owned that he was one of the most extraordinary men of the age. He had a most tenacious memory and a most profound understanding. His son praises him especially for his great love of truth, but he was of a very irritable temper and excessively vain; and he treated every opponent or antagonist with the utmost contempt. Although he provoked many bitter enemies, he had many friends among his contemporaries, and scholars of subsequent ages bestowed on him the most extravagant eulogiums. His reputation as a scholar, though very great in his own days, has since more just appreciation of subsequent times been increased by that of his son Joseph.

The following is a list of his principal works:—'Commentarii in Hippocratis librum De Insomniis,' Geneva, Lat., Lyon, 1538, 8vo. 'De Causis Lingue Latine,' Lyon, 1540, 4to., reprinted at Geneva in 1588. It is the first great work which was written on the Latin language in modern times, and it is still valuable, though it contains a great many fanciful subtleties. 'Erectionum Exotericarum Liber Quintus-decimus de Subtilitate ad Hieronymum Cardanum,' Paris, 1557, 4to. The sixteen preceding books, which had no relation to Cardanum, have never been published. 'Poetices Libri Septem,' Lyon, 1561, fol. This work perhaps contributed most to the reputation of the author, though it shows that he possessed more grammatical knowledge than profound critical or creative powers. 'In Theophrasti Libros Sex de Cere Plantarum Commentarii,' Geneva, 1566, fol.; 'Commentarii in Aristoteli adscriptos Libros Duos de Plantis,' Geneva, 1566; 'Aristotelis Historiæ Animalium Liber Decimus, cum vers. et comment.,' Lyon, 1584, 8vo.; 'Animadversiones in Theophrasti Historias Plantarum,' Lyon, 1584, 8vo.; 'J. C. Scaligeri adv. Desid. Erasmus Orationes Duæ, Eloquentiæ Romanæ Vindices, cum ejusdem Epistolis et Opusculis,' Toulouse, 1621, 4to. The first of these orations, which were directed against the work of Erasmus, entitled 'Ciceronis de optimo Dicendi Genere,' was published at Paris in 1531, and appears to have been his earliest work. Scaliger also published a number of Latin poems, which however are of very little value. The style is often obscure and bombastic.

**SCALIGER, JOSEPH JUSTUS**, the son of Julius Cæsar Scaliger, was born on the 4th of August, 1540, at Agen. He received his earliest instruction from his father. At the age of eleven he was sent with two of his brothers to the college of Bordeaux, where he applied himself chiefly to the study of the Latin language. After a stay of three years at Bordeaux, he was compelled by the appearance of the plague to quit the place and return to Agen. His father now continued his education, and made him write every day a Latin essay on some historical subject, by which exercise the youth became most intimately acquainted with the Latin language. His father also made him transcribe some of his own poetical compositions, which seems to have inspired the youth with such a love of poetry, that at the age of sixteen he attempted to write a tragedy on the story of King Oedipus. After the death of his father, when he was nineteen years of age, he went to Paris, where he devoted himself principally to the study of Greek. He attended the lectures of Adrianus Turnebus, and that he might study more rapidly, he confined himself to his room and read the Greek writers by his

self. He commenced with Homer, and in the course of two years which he spent in his seclusion from the world he read nearly all the Greek authors both in verse and prose. He also turned his attention to Oriental languages, which he likewise learned by himself.

Respecting the years which succeeded this period of intense study, from about 1565 till 1593, we know very little of the life of Scaliger. It must have been during this time that he left the church of Rome and became a Protestant, which was probably the reason why he did not obtain any public appointment in France. In the year 1593 he was invited to the chair of belles-lettres in the university of Leyden, where he spent the remainder of his life, devoting himself entirely to the elucidation of antiquity. He was one of that constellation of great scholars who are to this day remembered as the ornaments of the university of Leyden. Among his numerous pupils was Hugo Grotius, who enjoyed the especial friendship of Scaliger, and who was entirely guided by him in his studies. Scaliger's life in Holland presents scarcely any incidents, and we only know that, absorbed in his studies, he paid so little attention to matters of ordinary life, that he spent many days in his study without thinking of taking any food, and that he was sometimes in a state of absolute poverty. Several persons of distinction, who esteemed his talents and his learning, generously offered to extricate him from his difficulties, but his pride never allowed him to accept any present. He was never married. He seems to have inherited his father's character, for he was exceedingly proud, and, like his father, he treated his literary opponents with the most perfect contempt. He revived and defended the idle pretensions of his father respecting the illustrious origin of his family, in a letter addressed to Dausa, 'De Vetustate et Splendore Gentis Scaligeranæ.' This letter was directed against Scioppius, and was full of the bitterest invectives against that scholar. Scaliger died of dropsy, on the 21st of January, 1609.

As a critic Joseph Scaliger is pre-eminent, and there are very few scholars who can be compared with him. Some of his works even now excite our astonishment and admiration by the prodigious learning which they display, combined with an almost unparalleled acuteness and sagacity. Although in his verbal criticism and in his emendations and conjectures he is often too bold and too capricious, yet all that he has done bears the peculiar impress of his great genius, and he scarcely ever exposes himself to the charge of inaccuracy, from which his father was by no means free.

The greatest among the numerous works of Joseph Scaliger is, 'De Emendatione Temporum,' Paris, 1583, fol. A corrected and much improved edition of this work appeared at Geneva, 1629, fol. In this work Scaliger, for the first time, explained the Julian period in a satisfactory manner, and established a complete system of chronology founded on sound principles. Several errors which were detected in the work by his contemporaries, were afterwards corrected by Scaliger himself, in another work, entitled 'Thesaurus Temporum, complectens Eusebii Pamphili Chronicon cum Isagogicis Chronologiæ Canonibus,' the best edition of which is that published at Amsterdam, 1658, in 2 vols. fol. Among his other and less important works there is a Latin translation of two centuries of Arabian proverbs, published at Leyden, 1623; his 'Poemata,' Leyden, 1615, 8vo.; and his 'Epistolæ,' which were edited by Daniel Heinsius, at Leyden, 1637, 8vo. His poems have little merit, but his Epistles are very instructive, and also valuable for the literary history of his time. Scaliger also edited many antient authors with emendations and annotations, and there are few antient writers for whom he has not done something. His commentary on Varro 'De Lingua Latina' was written when he was twenty years of age; it was published at Paris, 1565, and is reprinted in the Bipont edition of Varro. His edition of Theocritus, 'Cum Emendat. Jos. Scalig. et Is. Casaub. Lect.,' appeared at Heidelberg, 1596, 8vo.; 'M. Manilii Astronomicum,' Leyden, 1600, 4to; Catullus, Tibullus, and Propertius, Paris, 1577, 8vo. He also made emendations and wrote commentaries on Seneca the dramatist, Ausonius, Nonnus, Festus, and many other authors.

SCALOPS. [SORECIDÆ.]

SCALPELLUM. [CIRRIPEDA, vol. vii., p. 208.]

SCAMANDER. [TROAD.]

SCAMMONY. [CONVOLVULUS.]

SCAMOZZI, VINCENZIO, was both a contemporary and fellow-countryman of Palladio, having been born in

1552 at Vicenza, where his father Giovanni Domenico also practised as an architect. He was taught by his father the elementary part of his art, and then sent by him to Venice, where he is said to have studied under Palladio, yet this is exceedingly doubtful, and it is certain that in his writings Scamozzi is rather a detractor than an admirer of that master. Before leaving Vicenza he had given proofs of his abilities and taste in several designs for Count Verlati and others; and in 1569 he was employed to remedy the defects of S. Salvatore at Venice (destroyed by fire, 1741). At the age of twenty-two he wrote a treatise on perspective, wherein he entered at length into the subject of scene-painting. It was in 1579 that he first visited Rome, where the sight of the remains of antiquity filled him with admiration. He was most diligent in studying them, sparing neither expense nor personal trouble; and among other things of the kind he made elaborate drawings of the baths of Antoninus and of Diocletian. Having thus occupied himself in that city for eighteen months, he proceeded to Naples, at which place and its environs he was equally diligent in exploring the vestiges of antient buildings.

On his return home he resolved to fix himself at Venice, as offering a wider field to his ambition. His first occupation there was however with his pen, for, at the request of a bookseller, he wrote the explanations to a series of plates by Pittori, to which he prefixed three chapters relative to antient Rome generally, a work which, although extolled by Maffei beyond its real merits, not undeservedly obtained for him credit with his contemporaries as one of the most erudite in his profession. The recent deaths of Sansovino and Palladio (1570 and 1600) were circumstances in his favour, and caused him to be generally looked forward to as their successor in the public esteem. Accordingly almost his very first work, after the monument to the Doge Nicolo da Ponte, was to complete the public library by the first-mentioned of those architects; he was afterwards similarly employed to finish one of Palladio's, namely, the Teatro Olimpico at Vicenza, to which he added the fixed scena, with its three avenues of buildings shown in perspective, but executed in relief. Although such kind of decoration is utterly unsuitable to the modern drama, and is anything but an improvement on painted scenery, it gave such satisfaction, that in 1588 he was employed by the Duke Vespasiano Gonzaga to erect a similar theatre at Sabbionetta, of which structure nothing now remains.

About this time a deputation being sent from the republic to congratulate Sigismund on his accession to the throne of Poland, Scamozzi availed himself of the opportunity offered him by his friend the senator Duodo of visiting that country, and also in the course of their route some of the principal cities of Germany. It was this journey that first suggested what continued to be afterwards a favourite object of his, namely, the work entitled 'Architettura Universale,' which he intended to be a sort of encyclopædia of the art, and to contain specimens of various styles and examples in different parts of Europe. Nor was this the only result of his journey, for on passing through Salzburg he was introduced to the archbishop, by whom he was afterwards employed (1604) to design the cathedral of that city, which may be considered as his work, though not completed till 1628, and which is described by Temanza as one of the noblest temples of modern times, and greatly superior, as regards architecture alone, to St. Peter's. In the meanwhile his engagements at home were numerous, and, besides many noble private habitations erected by him both in the city and on the Venetian terra firma, he built several churches, among others that of S. Nicolo di Tolentino, Venice (remarkable for having a Corinthian hexastyle di-prostyle, subsequently added by Tirali), and SS. Simone e Giuda. But his most important work, that which has chiefly contributed to his fame, is the stately range of building on the south side of St. Mark's Place, called the Procuratie Nuove, commenced by him in 1586. The design itself however may be said to belong nearly as much to Sansovino, at least to have been fixed by him, all the lower part as far as the entablature of the second order being in continuation of the façade of the adjoining public library; while the difference is that the excessively deep frieze and cornice of Sansovino's second order are moderated, and a third or Corinthian story added to the elevation. This last order has been considered by some to be the most elegant portion of the whole, but it is also objected to as destroying the general uniformity, in regard to height, of the buildings



[The text in this column is extremely faint and illegible due to the quality of the scan. It appears to be a dense block of text, possibly a list or a detailed account.]

[The text in this column is also extremely faint and illegible. It appears to be a continuation of the text from the left column, possibly containing names, dates, and descriptions.]

END OF VOLUME THE TWENTIETH.

















